Mackay Region PLANNING SCHEME

Mackay REGIONAL COUNCIL

Landscape Character and Image Corridor Overlay Maps

GRID INDEX - LANDSCAPE CHARACTER AND IMAGE CORRIDOR OVERLAY MAPS

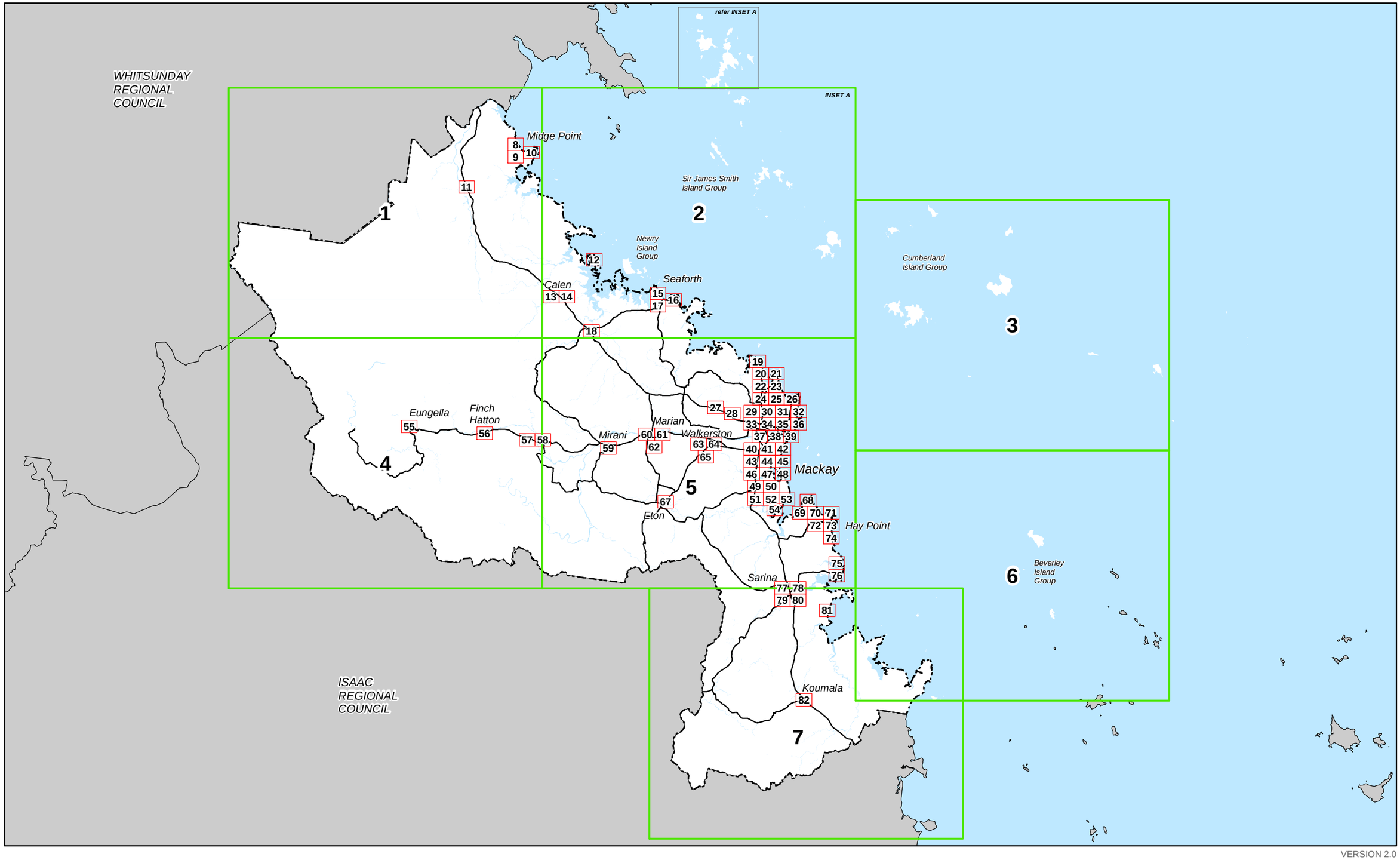

VERSION 2.0

Mackay Region PLANNING SCHEME

Mackay REGIONAL COUNCIL

Landscape Character and Image Corridor Overlay Maps

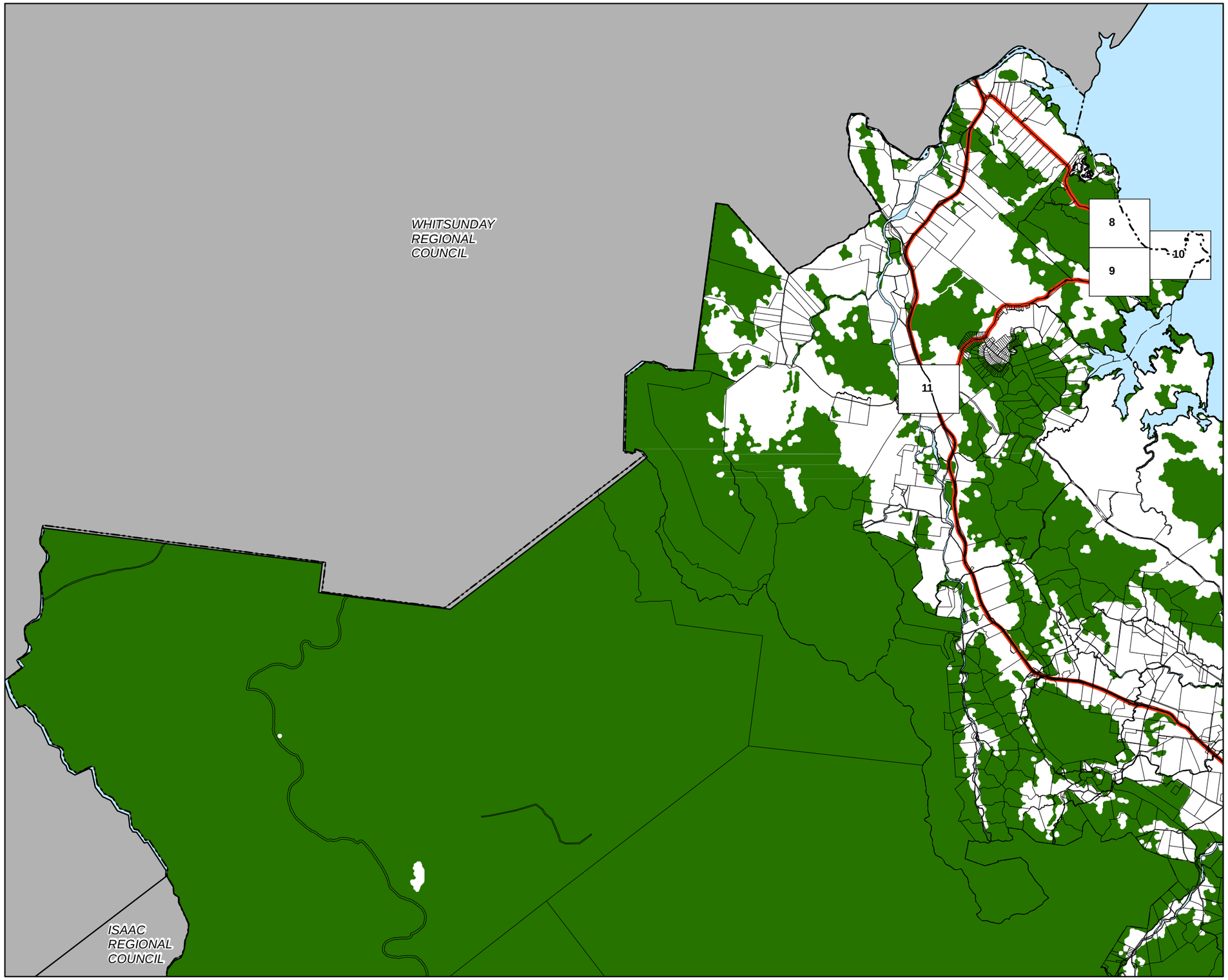

Development Constraints

- Image Corridor
- Landscape Character

Cadastre

- Local Government Boundary
- Cadastre - May 2018 (Sourced DNRME)
- Suburb or Locality
- Waterway or Waterbody

Landscape Character overlay data was developed by Mackay Regional Council, with data based on various vegetation and slope datasets (including LiDAR). Image Corridor Overlay data was compiled by Mackay Regional Council.

While every care is taken to ensure the accuracy of this product Mackay Regional Council makes no representations or warranties about the accuracy, reliability, completeness or suitability for any particular purpose and disclaims all responsibility and all liability (including without limitation, liability in negligence) or all expenses, losses, damages (including indirect or consequential damage) and costs you may incur as a result of this product being inaccurate or incomplete in any way or for any reason.

© Copyright Mackay Regional Council 2018
Gazettal Date: 30 June 2017
Geocentric Datum of Australia 1994 (GDA94)

Approx Scale @ A3 1:200,000

0 2,500 5,000 10,000 Metres

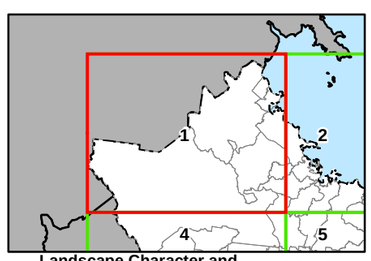

Landscape Character and Image Corridor Overlay Map - LI - 1

VERSION 2.0

Mackay Region PLANNING SCHEME

Mackay REGIONAL COUNCIL

Landscape Character and Image Corridor Overlay Maps

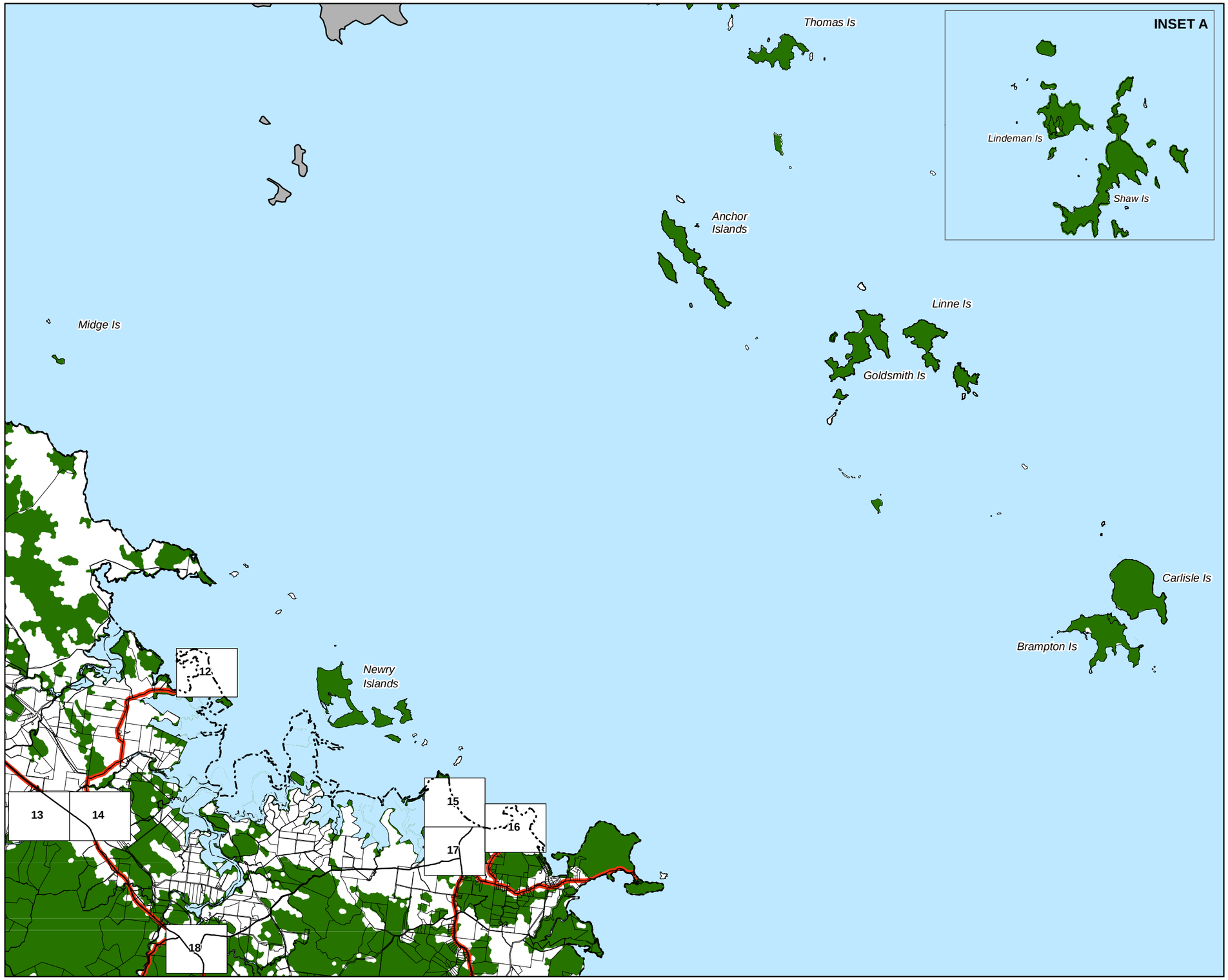

Development Constraints

- Image Corridor
- Landscape Character

Cadastre

- Local Government Boundary
- Cadastre - May 2018 (Sourced DNRME)
- Suburb or Locality
- Waterway or Waterbody

Landscape Character overlay data was developed by Mackay Regional Council, with data based on various vegetation and slope datasets (including LiDAR). Image Corridor Overlay data was compiled by Mackay Regional Council.

While every care is taken to ensure the accuracy of this product Mackay Regional Council makes no representations or warranties about the accuracy, reliability, completeness or suitability for any particular purpose and disclaims all responsibility and all liability (including without limitation, liability in negligence) or all expenses, losses, damages (including indirect or consequential damage) and costs you may incur as a result of this product being inaccurate or incomplete in any way or for any reason.

© Copyright Mackay Regional Council 2018
Gazettal Date: 30 June 2017
Geocentric Datum of Australia 1994 (GDA94)

Approx Scale @ A3 1:200,000

0 2,500 5,000 10,000 Metres

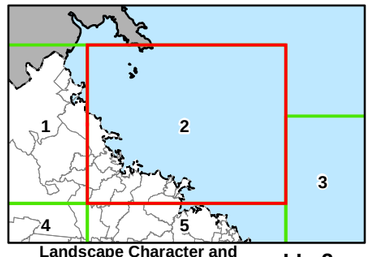

Landscape Character and Image Corridor Overlay Map - LI - 2

VERSION 2.0

Mackay Region PLANNING SCHEME

Mackay REGIONAL COUNCIL

Landscape Character and Image Corridor Overlay Maps

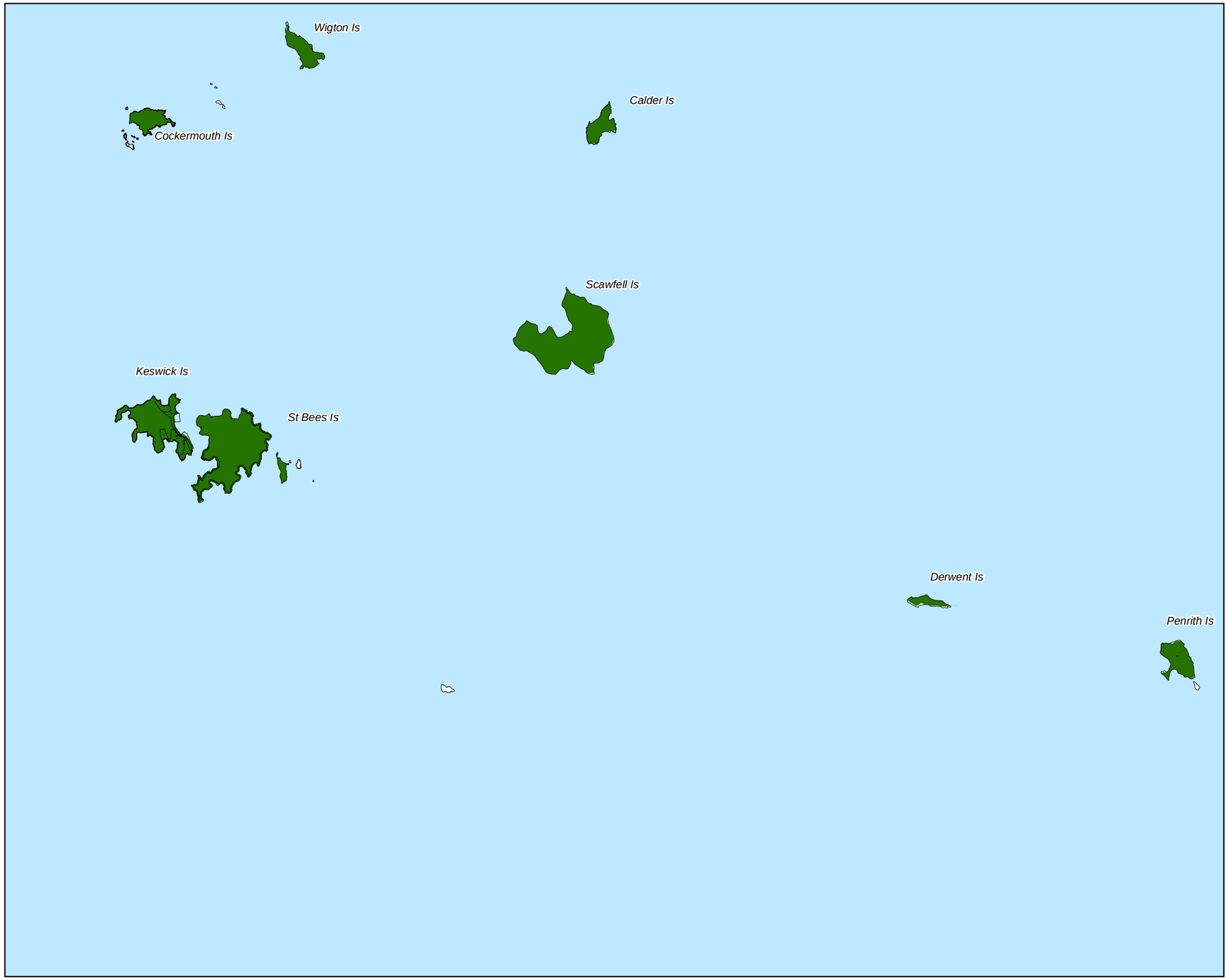

Development Constraints

- Image Corridor
- Landscape Character

Cadastre

- Local Government Boundary
- Cadastre - May 2018 (Sourced DNRME)
- Suburb or Locality
- Waterway or Waterbody

Landscape Character overlay data was developed by Mackay Regional Council, with data based on various vegetation and slope datasets (including LiDAR). Image Corridor Overlay data was compiled by Mackay Regional Council.

While every care is taken to ensure the accuracy of this product Mackay Regional Council makes no representations or warranties about the accuracy, reliability, completeness or suitability for any particular purpose and disclaims all responsibility and all liability (including without limitation, liability in negligence) or all expenses, losses, damages (including indirect or consequential damage) and costs you may incur as a result of this product being inaccurate or incomplete in any way or for any reason.

© Copyright Mackay Regional Council 2018
Gazettal Date: 30 June 2017
Geocentric Datum of Australia 1994 (GDA94)

Approx Scale @ A3 1:200,000

0 2,500 5,000 10,000 Metres

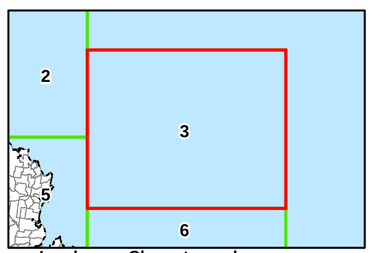

Landscape Character and Image Corridor Overlay Map - LI - 3

VERSION 2.0

Mackay Region PLANNING SCHEME

Mackay REGIONAL COUNCIL

Landscape Character and Image Corridor Overlay Maps

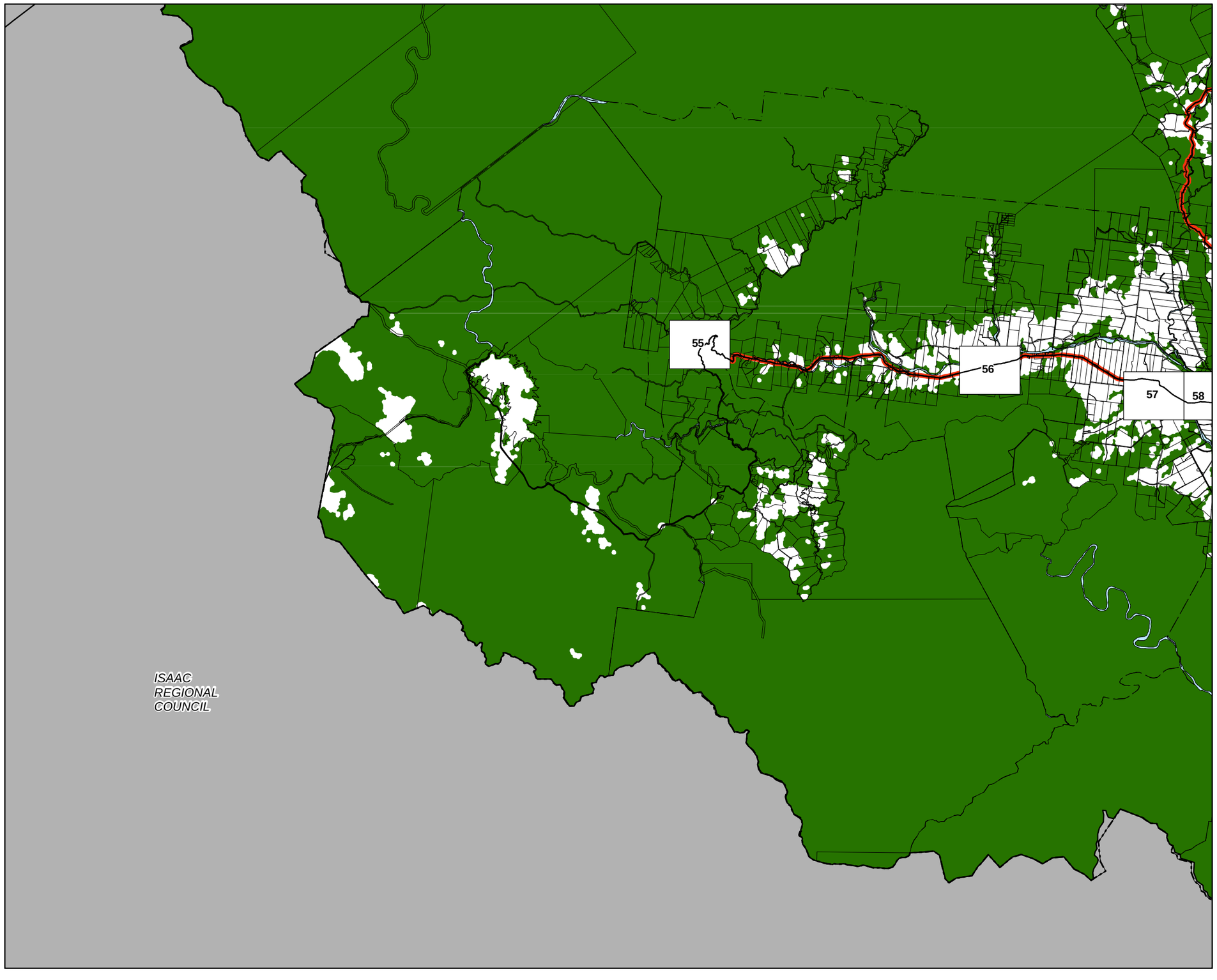

Development Constraints

- Image Corridor
- Landscape Character

Cadastre

- Local Government Boundary
- Cadastre - May 2018 (Sourced DNRME)
- Suburb or Locality
- Waterway or Waterbody

Landscape Character overlay data was developed by Mackay Regional Council, with data based on various vegetation and slope datasets (including LiDAR). Image Corridor Overlay data was compiled by Mackay Regional Council.

While every care is taken to ensure the accuracy of this product Mackay Regional Council makes no representations or warranties about the accuracy, reliability, completeness or suitability for any particular purpose and disclaims all responsibility and all liability (including without limitation, liability in negligence) or all expenses, losses, damages (including indirect or consequential damage) and costs you may incur as a result of this product being inaccurate or incomplete in any way or for any reason.

© Copyright Mackay Regional Council 2018
Gazettal Date: 30 June 2017
Geocentric Datum of Australia 1994 (GDA94)

Approx Scale @ A3 1:200,000

0 2,500 5,000 10,000 Metres

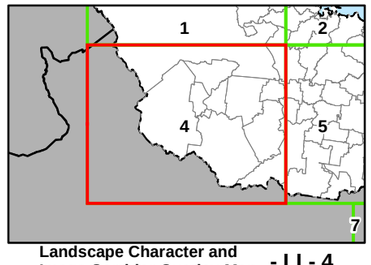

Landscape Character and Image Corridor Overlay Map - LI - 4

VERSION 2.0

Mackay Region PLANNING SCHEME

Mackay REGIONAL COUNCIL

Landscape Character and Image Corridor Overlay Maps

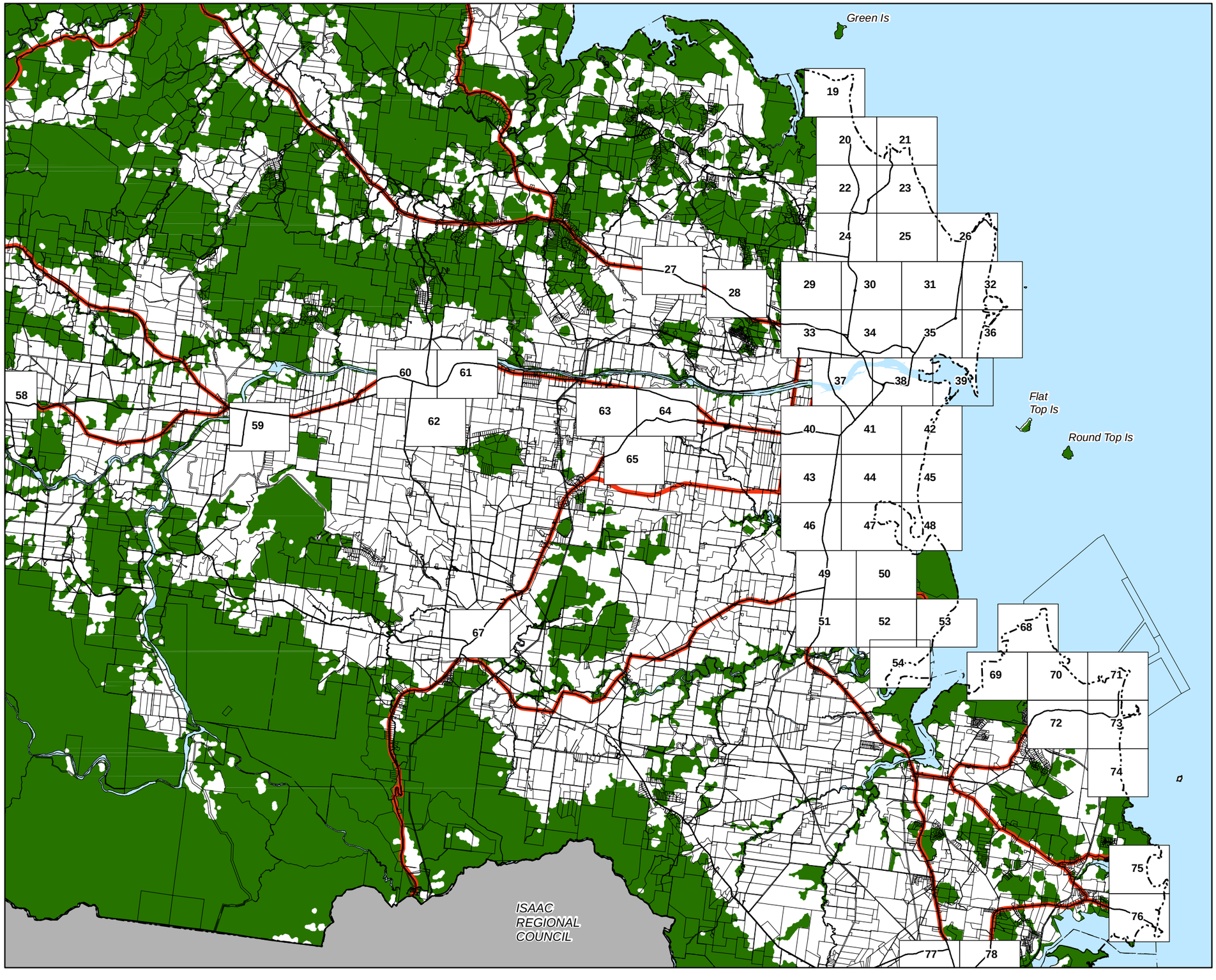

Development Constraints

- Image Corridor
- Landscape Character

Cadastre

- Local Government Boundary
- Cadastre - May 2018 (Sourced DNRME)
- Suburb or Locality
- Waterway or Waterbody

Landscape Character overlay data was developed by Mackay Regional Council, with data based on various vegetation and slope datasets (including LiDAR). Image Corridor Overlay data was compiled by Mackay Regional Council.

While every care is taken to ensure the accuracy of this product Mackay Regional Council makes no representations or warranties about the accuracy, reliability, completeness or suitability for any particular purpose and disclaims all responsibility and all liability (including without limitation, liability in negligence) or all expenses, losses, damages (including indirect or consequential damage) and costs you may incur as a result of this product being inaccurate or incomplete in any way or for any reason.

© Copyright Mackay Regional Council 2018
Gazettal Date: 30 June 2017
Geocentric Datum of Australia 1994 (GDA94)

Approx Scale @ A3 1:200,000

0 2,500 5,000 10,000 Metres

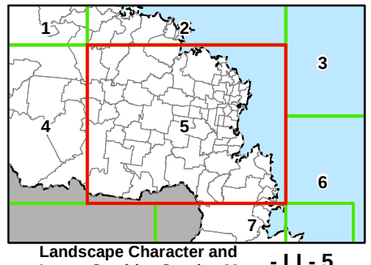

Landscape Character and Image Corridor Overlay Map - LI - 5

VERSION 2.0

Mackay Region PLANNING SCHEME

Mackay REGIONAL COUNCIL

Landscape Character and Image Corridor Overlay Maps

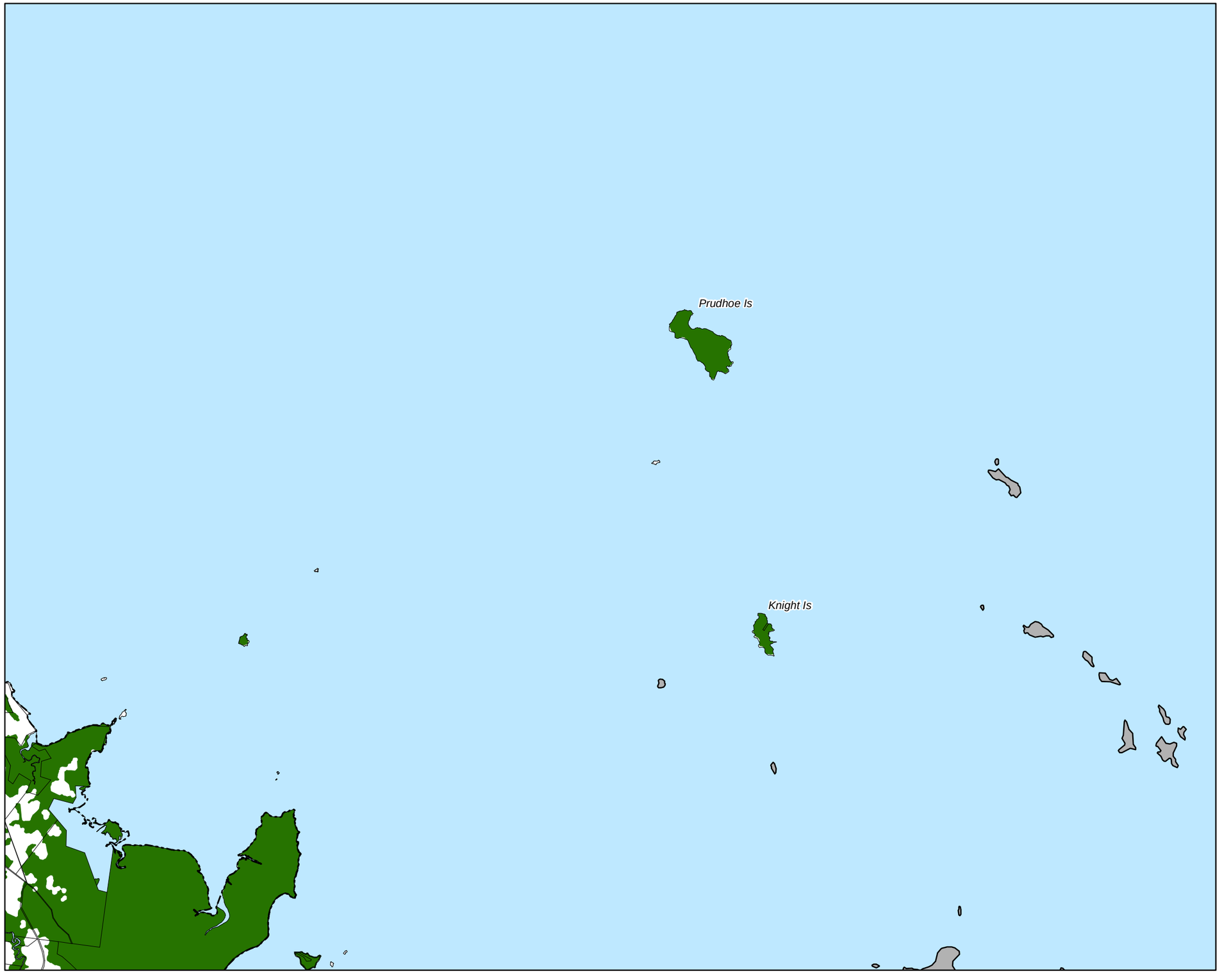

Development Constraints

- Image Corridor
- Landscape Character

Cadastre

- Local Government Boundary
- Cadastre - May 2018 (Sourced DNRME)
- Suburb or Locality
- Waterway or Waterbody

Landscape Character overlay data was developed by Mackay Regional Council, with data based on various vegetation and slope datasets (including LiDAR). Image Corridor Overlay data was compiled by Mackay Regional Council.

While every care is taken to ensure the accuracy of this product Mackay Regional Council makes no representations or warranties about the accuracy, reliability, completeness or suitability for any particular purpose and disclaims all responsibility and all liability (including without limitation, liability in negligence) or all expenses, losses, damages (including indirect or consequential damage) and costs you may incur as a result of this product being inaccurate or incomplete in any way or for any reason.

© Copyright Mackay Regional Council 2018
Gazettal Date: 30 June 2017
Geocentric Datum of Australia 1994 (GDA94)

Approx Scale @ A3 1:200,000

0 2,500 5,000 10,000 Metres

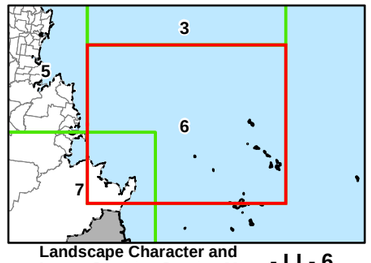

Landscape Character and Image Corridor Overlay Map - LI - 6

VERSION 2.0

Mackay Region PLANNING SCHEME

Mackay Regional Council

Landscape Character and Image Corridor Overlay Maps

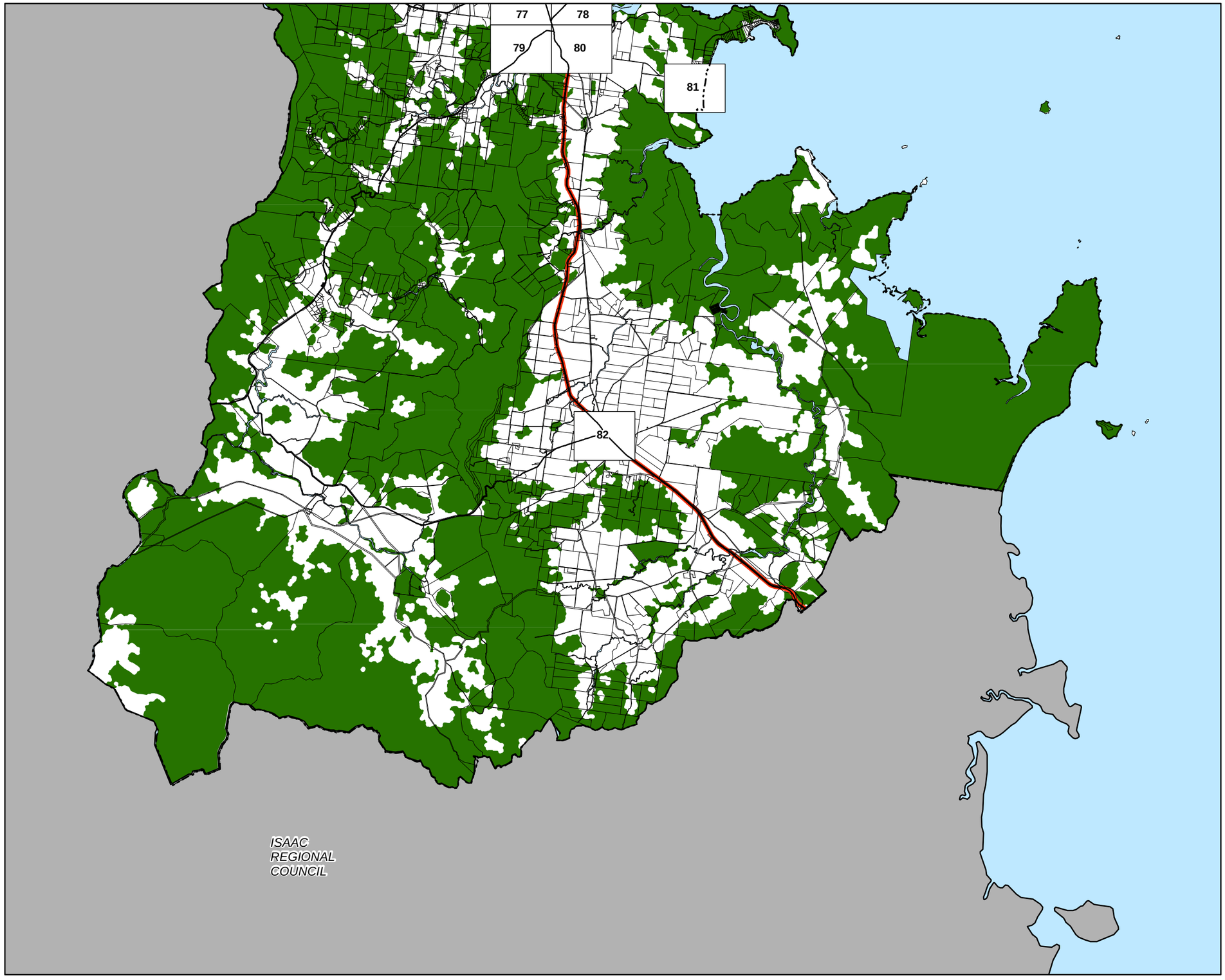

Development Constraints

- Image Corridor
- Landscape Character

Cadastre

- Local Government Boundary
- Cadastre - May 2018 (Sourced DNRME)
- Suburb or Locality
- Waterway or Waterbody

Landscape Character overlay data was developed by Mackay Regional Council, with data based on various vegetation and slope datasets (including LiDAR). Image Corridor Overlay data was compiled by Mackay Regional Council.

While every care is taken to ensure the accuracy of this product Mackay Regional Council makes no representations or warranties about the accuracy, reliability, completeness or suitability for any particular purpose and disclaims all responsibility and all liability (including without limitation, liability in negligence) or all expenses, losses, damages (including indirect or consequential damage) and costs you may incur as a result of this product being inaccurate or incomplete in any way or for any reason.

© Copyright Mackay Regional Council 2018
Gazettal Date: 30 June 2017
Geocentric Datum of Australia 1994 (GDA94)

Approx Scale @ A3 1:200,000

0 2,500 5,000 10,000 Metres

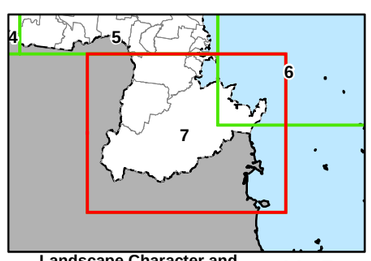

Landscape Character and Image Corridor Overlay Map - LI - 7

VERSION 2.0

Mackay Region PLANNING SCHEME

Mackay REGIONAL COUNCIL

Landscape Character and Image Corridors Overlay Maps

Development Constraints

- Image Corridor
- Landscape Character

Cadastre

- Local Government Boundary
- Cadastre - May 2018 (Sourced DNRME)
- Suburb or Locality
- Waterway or Waterbody

Landscape Character overlay data was developed by Mackay Regional Council, with data based on various vegetation and slope datasets (including LiDAR). Image Corridor Overlay data was compiled by Mackay Regional Council.

While every care is taken to ensure the accuracy of this product Mackay Regional Council makes no representations or warranties about the accuracy, reliability, completeness or suitability for any particular purpose and disclaims all responsibility and all liability (including without limitation, liability in negligence) or all expenses, losses, damages (including indirect or consequential damage) and costs you may incur as a result of this product being inaccurate or incomplete in any way or for any reason.

© Copyright Mackay Regional Council 2018
Gazettal Date: 30 June 2017
Geocentric Datum of Australia 1994 (GDA94)

Approx Scale @ A3 1:10000

0 125 250 500 Metres

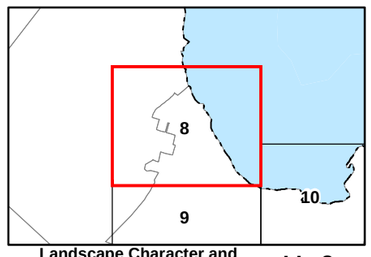

Landscape Character and Image Corridor Overlay Map - LI - 8

VERSION 2.0

Mackay Region PLANNING SCHEME

Mackay REGIONAL COUNCIL

Landscape Character and Image Corridors Overlay Maps

Development Constraints

- Image Corridor
- Landscape Character

Cadastre

- Local Government Boundary
- Cadastre - May 2018 (Sourced DNRME)
- Suburb or Locality
- Waterway or Waterbody

Landscape Character overlay data was developed by Mackay Regional Council, with data based on various vegetation and slope datasets (including LiDAR). Image Corridor Overlay data was compiled by Mackay Regional Council.

While every care is taken to ensure the accuracy of this product Mackay Regional Council makes no representations or warranties about the accuracy, reliability, completeness or suitability for any particular purpose and disclaims all responsibility and all liability (including without limitation, liability in negligence) or all expenses, losses, damages (including indirect or consequential damage) and costs you may incur as a result of this product being inaccurate or incomplete in any way or for any reason.

© Copyright Mackay Regional Council 2018
Gazettal Date: 30 June 2017
Geocentric Datum of Australia 1994 (GDA94)

Approx Scale @ A3 1:10000

0 125 250 500 Metres

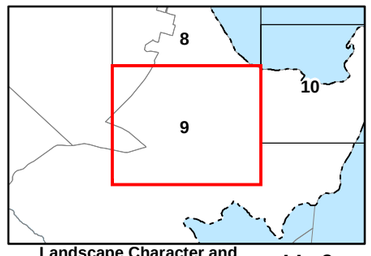

Landscape Character and Image Corridor Overlay Map - LI - 9

VERSION 2.0

Mackay Region PLANNING SCHEME

Mackay REGIONAL COUNCIL

Landscape Character and Image Corridors Overlay Maps

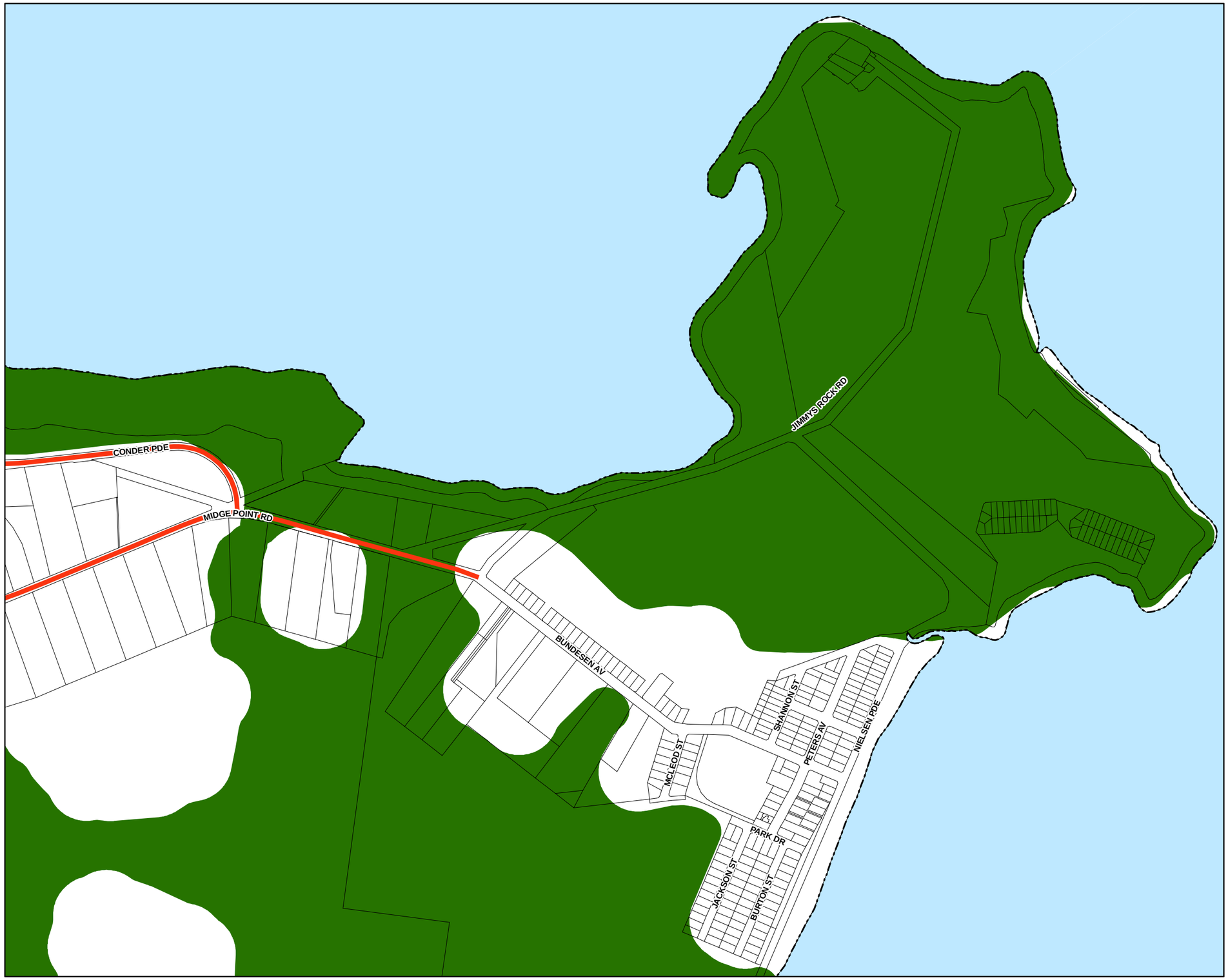

Development Constraints

- Image Corridor
- Landscape Character

Cadastre

- Local Government Boundary
- Cadastre - May 2018 (Sourced DNRME)
- Suburb or Locality
- Waterway or Waterbody

Landscape Character overlay data was developed by Mackay Regional Council, with data based on various vegetation and slope datasets (including LiDAR). Image Corridor Overlay data was compiled by Mackay Regional Council.

While every care is taken to ensure the accuracy of this product Mackay Regional Council makes no representations or warranties about the accuracy, reliability, completeness or suitability for any particular purpose and disclaims all responsibility and all liability (including without limitation, liability in negligence) or all expenses, losses, damages (including indirect or consequential damage) and costs you may incur as a result of this product being inaccurate or incomplete in any way or for any reason.

© Copyright Mackay Regional Council 2018
Gazettal Date: 30 June 2017
Geocentric Datum of Australia 1994 (GDA94)

Approx Scale @ A3 1:10000

0 125 250 500 Metres

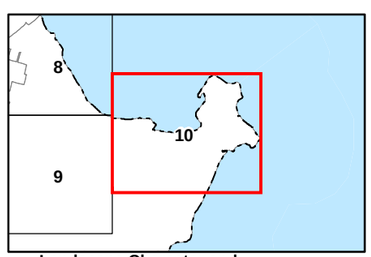

Landscape Character and Image Corridor Overlay Map - LI - 10

VERSION 2.0

Mackay Region PLANNING SCHEME

Mackay REGIONAL COUNCIL

Landscape Character and Image Corridors Overlay Maps

Development Constraints

- Image Corridor
- Landscape Character

Cadastre

- Local Government Boundary
- Cadastre - May 2018 (Sourced DNRME)
- Suburb or Locality
- Waterway or Waterbody

Landscape Character overlay data was developed by Mackay Regional Council, with data based on various vegetation and slope datasets (including LiDAR). Image Corridor Overlay data was compiled by Mackay Regional Council.

While every care is taken to ensure the accuracy of this product Mackay Regional Council makes no representations or warranties about the accuracy, reliability, completeness or suitability for any particular purpose and disclaims all responsibility and all liability (including without limitation, liability in negligence) or all expenses, losses, damages (including indirect or consequential damage) and costs you may incur as a result of this product being inaccurate or incomplete in any way or for any reason.

© Copyright Mackay Regional Council 2018
Gazettal Date: 30 June 2017
Geocentric Datum of Australia 1994 (GDA94)

Approx Scale @ A3 1:10000

0 125 250 500 Metres

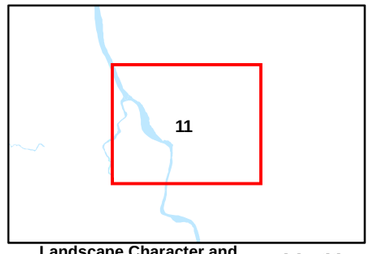

Landscape Character and Image Corridor Overlay Map - LI - 11

VERSION 2.0

Mackay Region PLANNING SCHEME

Mackay Regional Council

Landscape Character and Image Corridors Overlay Maps

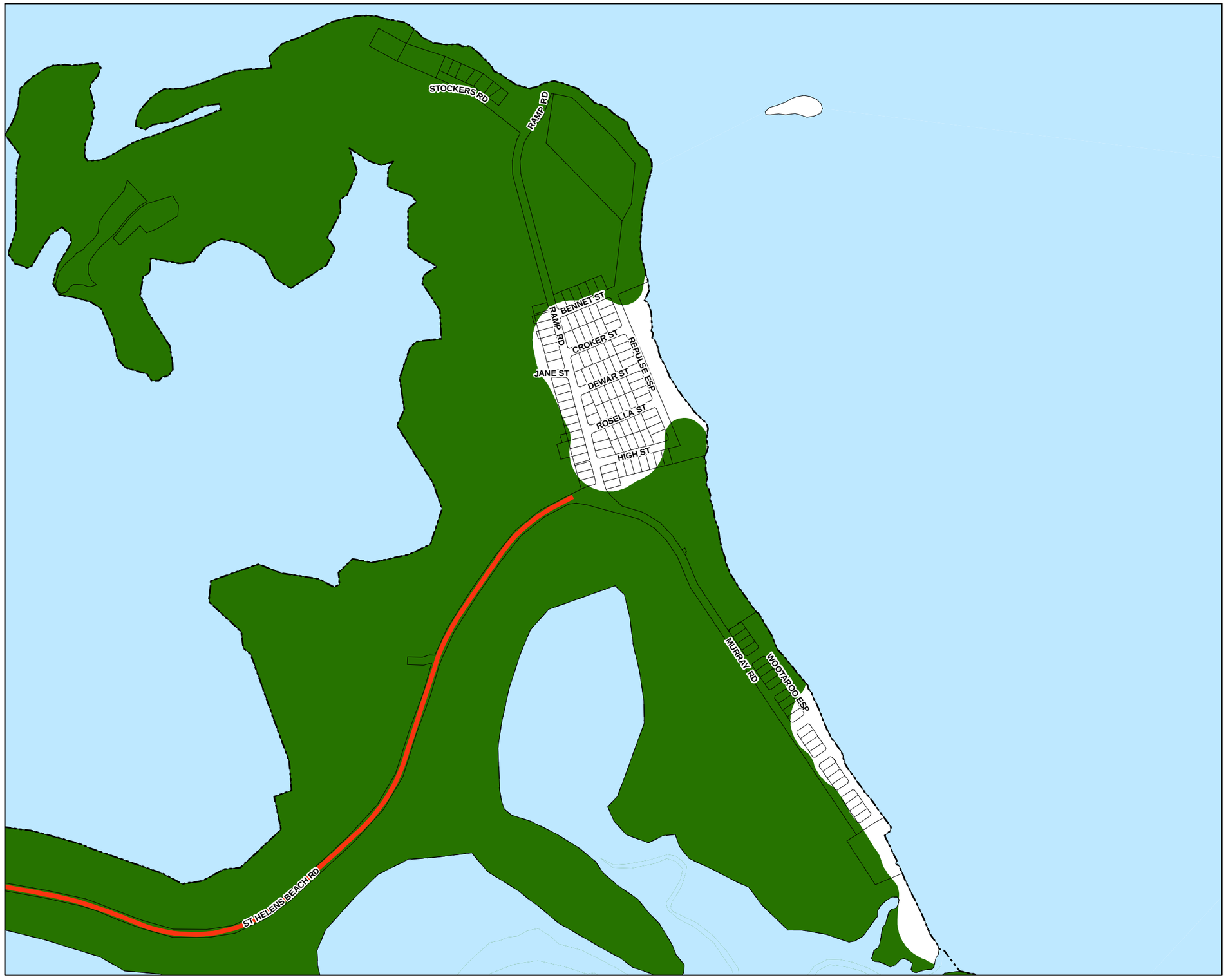

Development Constraints

- Image Corridor
- Landscape Character

Cadastre

- Local Government Boundary
- Cadastre - May 2018 (Sourced DNRME)
- Suburb or Locality
- Waterway or Waterbody

Landscape Character overlay data was developed by Mackay Regional Council, with data based on various vegetation and slope datasets (including LiDAR). Image Corridor Overlay data was compiled by Mackay Regional Council.

While every care is taken to ensure the accuracy of this product Mackay Regional Council makes no representations or warranties about the accuracy, reliability, completeness or suitability for any particular purpose and disclaims all responsibility and all liability (including without limitation, liability in negligence) or all expenses, losses, damages (including indirect or consequential damage) and costs you may incur as a result of this product being inaccurate or incomplete in any way or for any reason.

© Copyright Mackay Regional Council 2018
Gazettal Date: 30 June 2017
Geocentric Datum of Australia 1994 (GDA94)

Approx Scale @ A3 1:10000

0 125 250 500 Metres

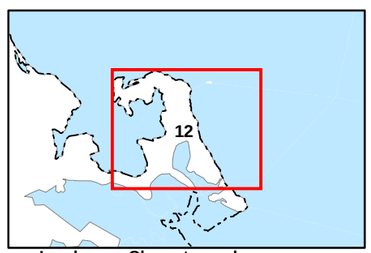

Landscape Character and Image Corridor Overlay Map - LI - 12

VERSION 2.0

Mackay Region PLANNING SCHEME

Mackay Regional Council

Landscape Character and Image Corridors Overlay Maps

Development Constraints

- Image Corridor
- Landscape Character

Cadastre

- Local Government Boundary
- Cadastre - May 2018 (Sourced DNRME)
- Suburb or Locality
- Waterway or Waterbody

Landscape Character overlay data was developed by Mackay Regional Council, with data based on various vegetation and slope datasets (including LiDAR). Image Corridor Overlay data was compiled by Mackay Regional Council.

While every care is taken to ensure the accuracy of this product Mackay Regional Council makes no representations or warranties about the accuracy, reliability, completeness or suitability for any particular purpose and disclaims all responsibility and all liability (including without limitation, liability in negligence) or all expenses, losses, damages (including indirect or consequential damage) and costs you may incur as a result of this product being inaccurate or incomplete in any way or for any reason.

© Copyright Mackay Regional Council 2018
Gazettal Date: 30 June 2017
Geocentric Datum of Australia 1994 (GDA94)

Approx Scale @ A3 1:10000

0 125 250 500 Metres

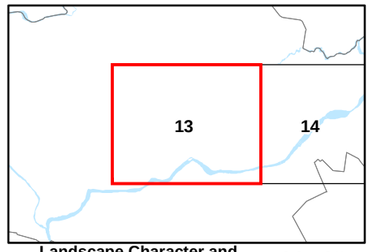

Landscape Character and Image Corridor Overlay Map - LI - 13

VERSION 2.0

Mackay Region PLANNING SCHEME

Mackay REGIONAL COUNCIL

Landscape Character and Image Corridors Overlay Maps

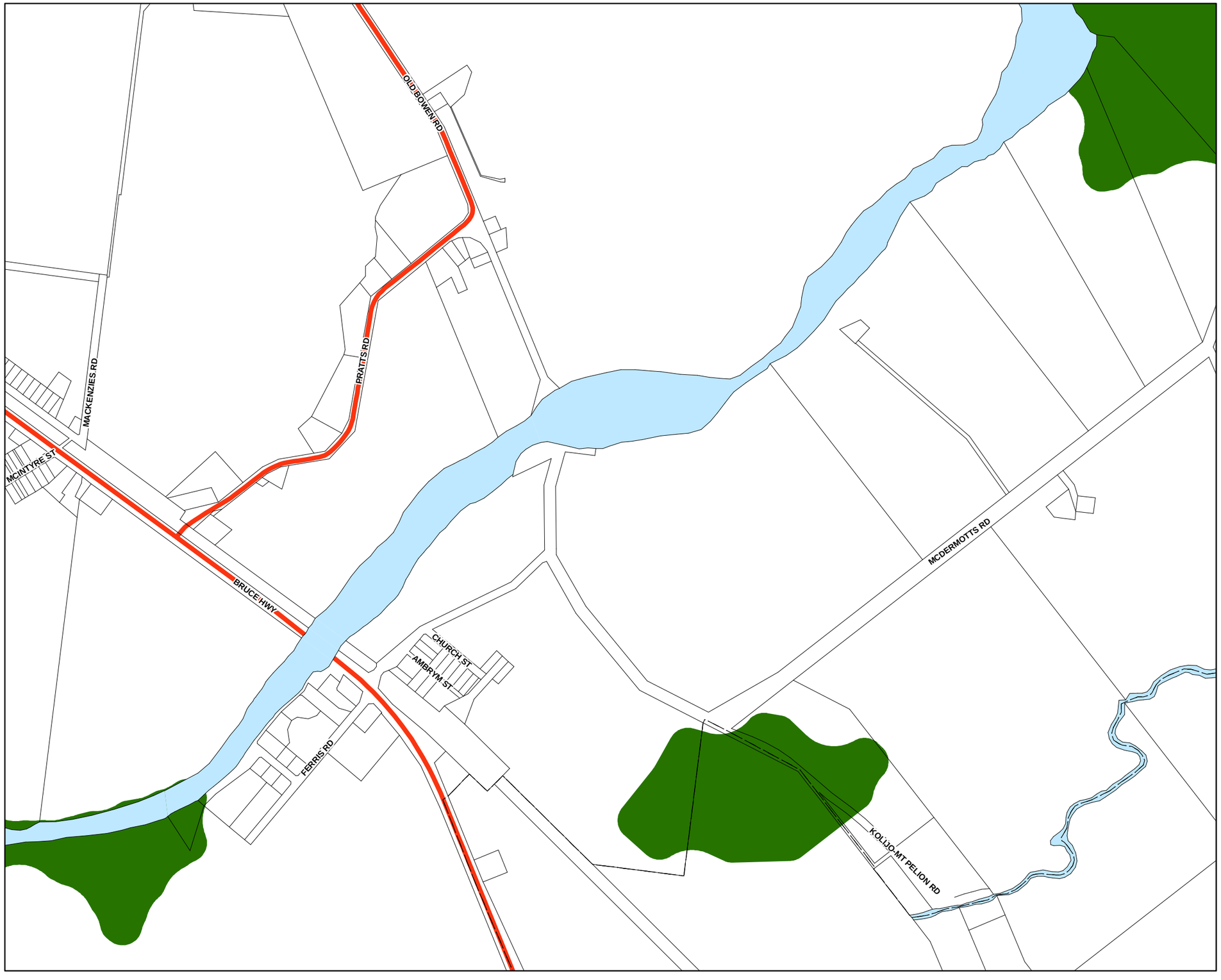

Development Constraints

- Image Corridor
- Landscape Character

Cadastre

- Local Government Boundary
- Cadastre - May 2018 (Sourced DNRME)
- Suburb or Locality
- Waterway or Waterbody

Landscape Character overlay data was developed by Mackay Regional Council, with data based on various vegetation and slope datasets (including LiDAR). Image Corridor Overlay data was compiled by Mackay Regional Council.

While every care is taken to ensure the accuracy of this product Mackay Regional Council makes no representations or warranties about the accuracy, reliability, completeness or suitability for any particular purpose and disclaims all responsibility and all liability (including without limitation, liability in negligence) or all expenses, losses, damages (including indirect or consequential damage) and costs you may incur as a result of this product being inaccurate or incomplete in any way or for any reason.

© Copyright Mackay Regional Council 2018
Gazettal Date: 30 June 2017
Geocentric Datum of Australia 1994 (GDA94)

Approx Scale @ A3 1:10000

0 125 250 500 Metres

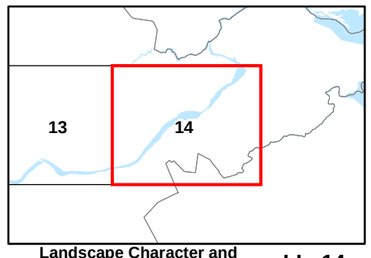

Landscape Character and Image Corridor Overlay Map - LI - 14

VERSION 2.0

Mackay Region PLANNING SCHEME

Mackay REGIONAL COUNCIL

Landscape Character and Image Corridors Overlay Maps

Development Constraints

- Image Corridor
- Landscape Character

Cadastre

- Local Government Boundary
- Cadastre - May 2018 (Sourced DNRME)
- Suburb or Locality
- Waterway or Waterbody

Landscape Character overlay data was developed by Mackay Regional Council, with data based on various vegetation and slope datasets (including LiDAR). Image Corridor Overlay data was compiled by Mackay Regional Council.

While every care is taken to ensure the accuracy of this product Mackay Regional Council makes no representations or warranties about the accuracy, reliability, completeness or suitability for any particular purpose and disclaims all responsibility and all liability (including without limitation, liability in negligence) or all expenses, losses, damages (including indirect or consequential damage) and costs you may incur as a result of this product being inaccurate or incomplete in any way or for any reason.

© Copyright Mackay Regional Council 2018

Gazettal Date: 30 June 2017

Geocentric Datum of Australia 1994 (GDA94)

Approx Scale @ A3 1:10000

0 125 250 500 Metres

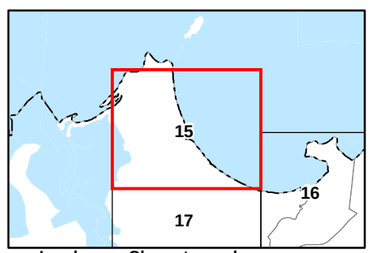

Landscape Character and Image Corridor Overlay Map - LI - 15

VERSION 2.0

Mackay Region PLANNING SCHEME

Mackay REGIONAL COUNCIL

Landscape Character and Image Corridors Overlay Maps

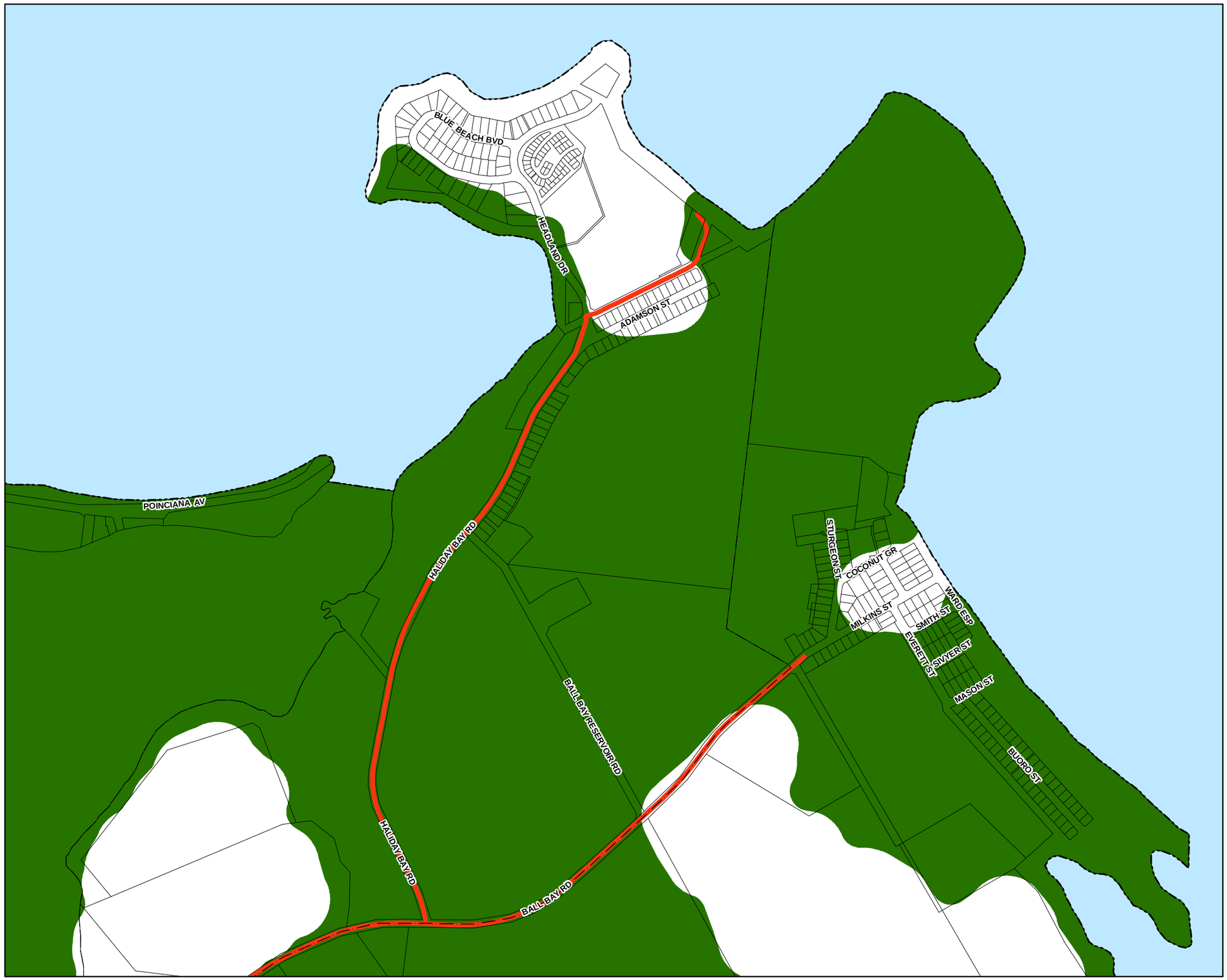

Development Constraints

- Image Corridor
- Landscape Character

Cadastre

- Local Government Boundary
- Cadastre - May 2018 (Sourced DNRME)
- Suburb or Locality
- Waterway or Waterbody

Landscape Character overlay data was developed by Mackay Regional Council, with data based on various vegetation and slope datasets (including LiDAR). Image Corridor Overlay data was compiled by Mackay Regional Council.

While every care is taken to ensure the accuracy of this product Mackay Regional Council makes no representations or warranties about the accuracy, reliability, completeness or suitability for any particular purpose and disclaims all responsibility and all liability (including without limitation, liability in negligence) or all expenses, losses, damages (including indirect or consequential damage) and costs you may incur as a result of this product being inaccurate or incomplete in any way or for any reason.

© Copyright Mackay Regional Council 2018
Gazettal Date: 30 June 2017
Geocentric Datum of Australia 1994 (GDA94)

Approx Scale @ A3 1:10000

0 125 250 500 Metres

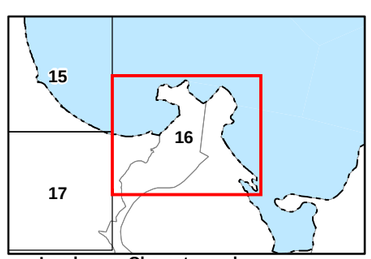

Landscape Character and Image Corridor Overlay Map - LI - 16

VERSION 2.0

Mackay Region PLANNING SCHEME

Mackay REGIONAL COUNCIL

Landscape Character and Image Corridors Overlay Maps

Development Constraints

- Image Corridor
- Landscape Character

Cadastre

- Local Government Boundary
- Cadastre - May 2018 (Sourced DNRME)
- Suburb or Locality
- Waterway or Waterbody

Landscape Character overlay data was developed by Mackay Regional Council, with data based on various vegetation and slope datasets (including LiDAR). Image Corridor Overlay data was compiled by Mackay Regional Council.

While every care is taken to ensure the accuracy of this product Mackay Regional Council makes no representations or warranties about the accuracy, reliability, completeness or suitability for any particular purpose and disclaims all responsibility and all liability (including without limitation, liability in negligence) or all expenses, losses, damages (including indirect or consequential damage) and costs you may incur as a result of this product being inaccurate or incomplete in any way or for any reason.

© Copyright Mackay Regional Council 2018
Gazettal Date: 30 June 2017
Geocentric Datum of Australia 1994 (GDA94)

Approx Scale @ A3 1:10000

0 125 250 500 Metres

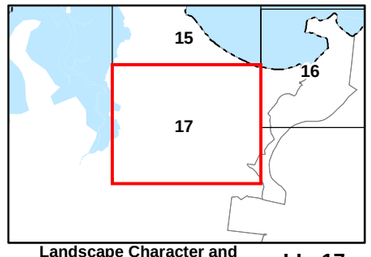

Landscape Character and Image Corridor Overlay Map - LI - 17

VERSION 2.0

Mackay Region PLANNING SCHEME

Mackay Regional Council

Landscape Character and Image Corridors Overlay Maps

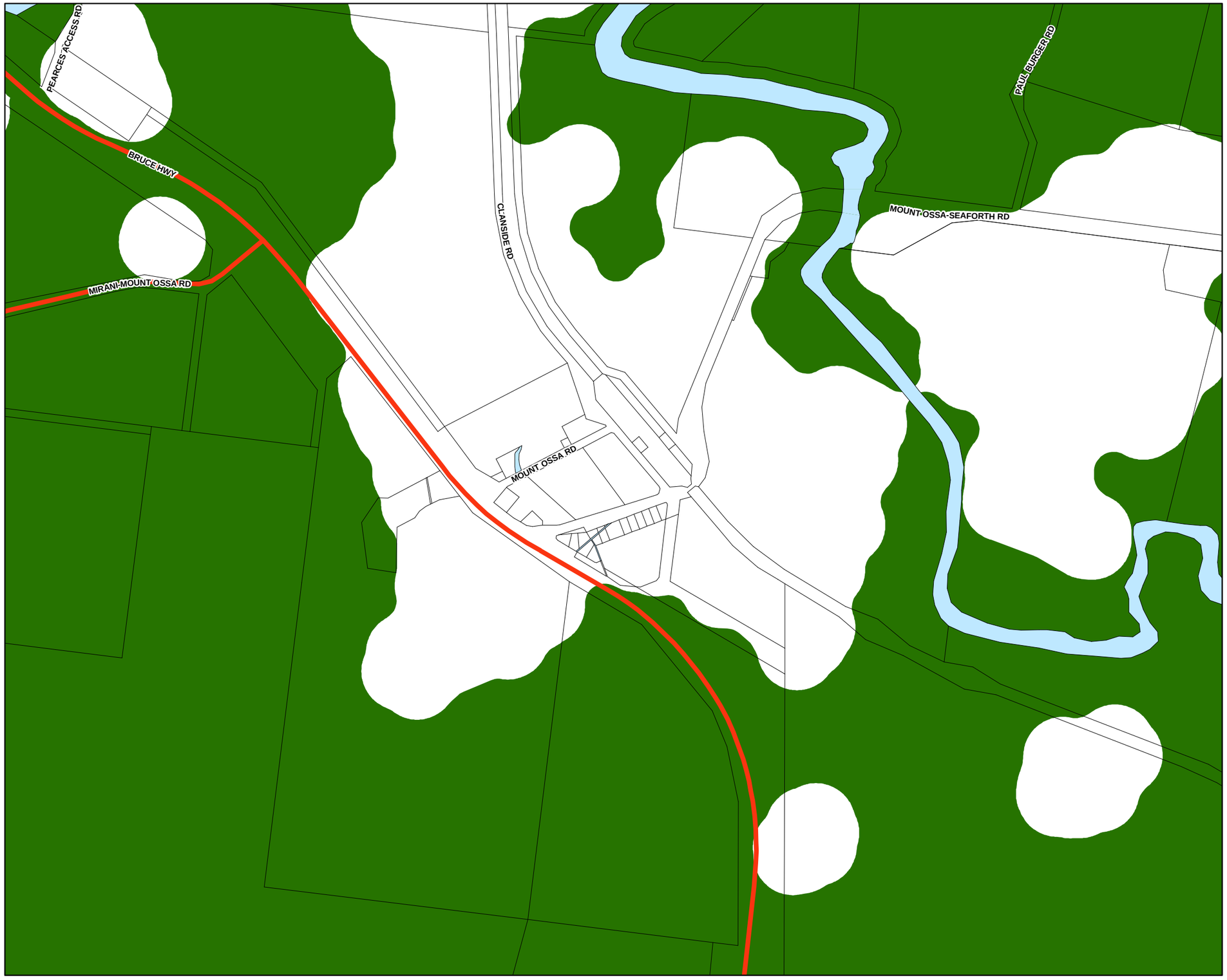

Development Constraints

- Image Corridor
- Landscape Character

Cadastre

- Local Government Boundary
- Cadastre - May 2018 (Sourced DNRME)
- Suburb or Locality
- Waterway or Waterbody

Landscape Character overlay data was developed by Mackay Regional Council, with data based on various vegetation and slope datasets (including LiDAR). Image Corridor Overlay data was compiled by Mackay Regional Council.

While every care is taken to ensure the accuracy of this product Mackay Regional Council makes no representations or warranties about the accuracy, reliability, completeness or suitability for any particular purpose and disclaims all responsibility and all liability (including without limitation, liability in negligence) or all expenses, losses, damages (including indirect or consequential damage) and costs you may incur as a result of this product being inaccurate or incomplete in any way or for any reason.

© Copyright Mackay Regional Council 2018
Gazettal Date: 30 June 2017
Geocentric Datum of Australia 1994 (GDA94)

Approx Scale @ A3 1:10000

0 125 250 500 Metres

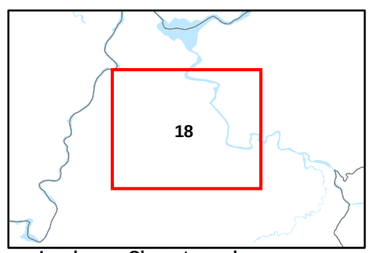

Landscape Character and Image Corridor Overlay Map - LI - 18

VERSION 2.0

Mackay Region PLANNING SCHEME

Mackay REGIONAL COUNCIL

Landscape Character and Image Corridors Overlay Maps

Development Constraints

- Image Corridor
- Landscape Character

Cadastre

- Local Government Boundary
- Cadastre - May 2018 (Sourced DNRME)
- Suburb or Locality
- Waterway or Waterbody

Landscape Character overlay data was developed by Mackay Regional Council, with data based on various vegetation and slope datasets (including LiDAR). Image Corridor Overlay data was compiled by Mackay Regional Council.

While every care is taken to ensure the accuracy of this product Mackay Regional Council makes no representations or warranties about the accuracy, reliability, completeness or suitability for any particular purpose and disclaims all responsibility and all liability (including without limitation, liability in negligence) or all expenses, losses, damages (including indirect or consequential damage) and costs you may incur as a result of this product being inaccurate or incomplete in any way or for any reason.

© Copyright Mackay Regional Council 2018
Gazettal Date: 30 June 2017
Geocentric Datum of Australia 1994 (GDA94)

Approx Scale @ A3 1:10000

0 125 250 500 Metres

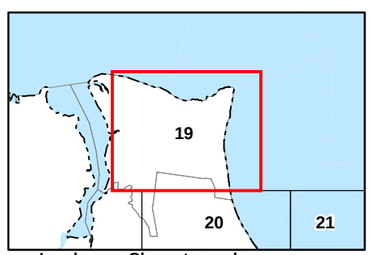

Landscape Character and Image Corridor Overlay Map - LI - 19

VERSION 2.0

Mackay Region PLANNING SCHEME

Mackay REGIONAL COUNCIL

Landscape Character and Image Corridors Overlay Maps

Development Constraints

- Image Corridor
- Landscape Character

Cadastre

- Local Government Boundary
- Cadastre - May 2018 (Sourced DNRME)
- Suburb or Locality
- Waterway or Waterbody

Landscape Character overlay data was developed by Mackay Regional Council, with data based on various vegetation and slope datasets (including LiDAR). Image Corridor Overlay data was compiled by Mackay Regional Council.

While every care is taken to ensure the accuracy of this product Mackay Regional Council makes no representations or warranties about the accuracy, reliability, completeness or suitability for any particular purpose and disclaims all responsibility and all liability (including without limitation, liability in negligence) or all expenses, losses, damages (including indirect or consequential damage) and costs you may incur as a result of this product being inaccurate or incomplete in any way or for any reason.

© Copyright Mackay Regional Council 2018
Gazettal Date: 30 June 2017
Geocentric Datum of Australia 1994 (GDA94)

Approx Scale @ A3 1:10000

0 125 250 500 Metres

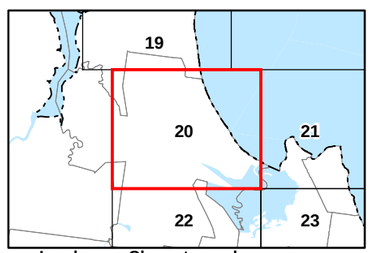

Landscape Character and Image Corridor Overlay Map - LI - 20

VERSION 2.0

Mackay Region PLANNING SCHEME

Mackay REGIONAL COUNCIL

Landscape Character and Image Corridors Overlay Maps

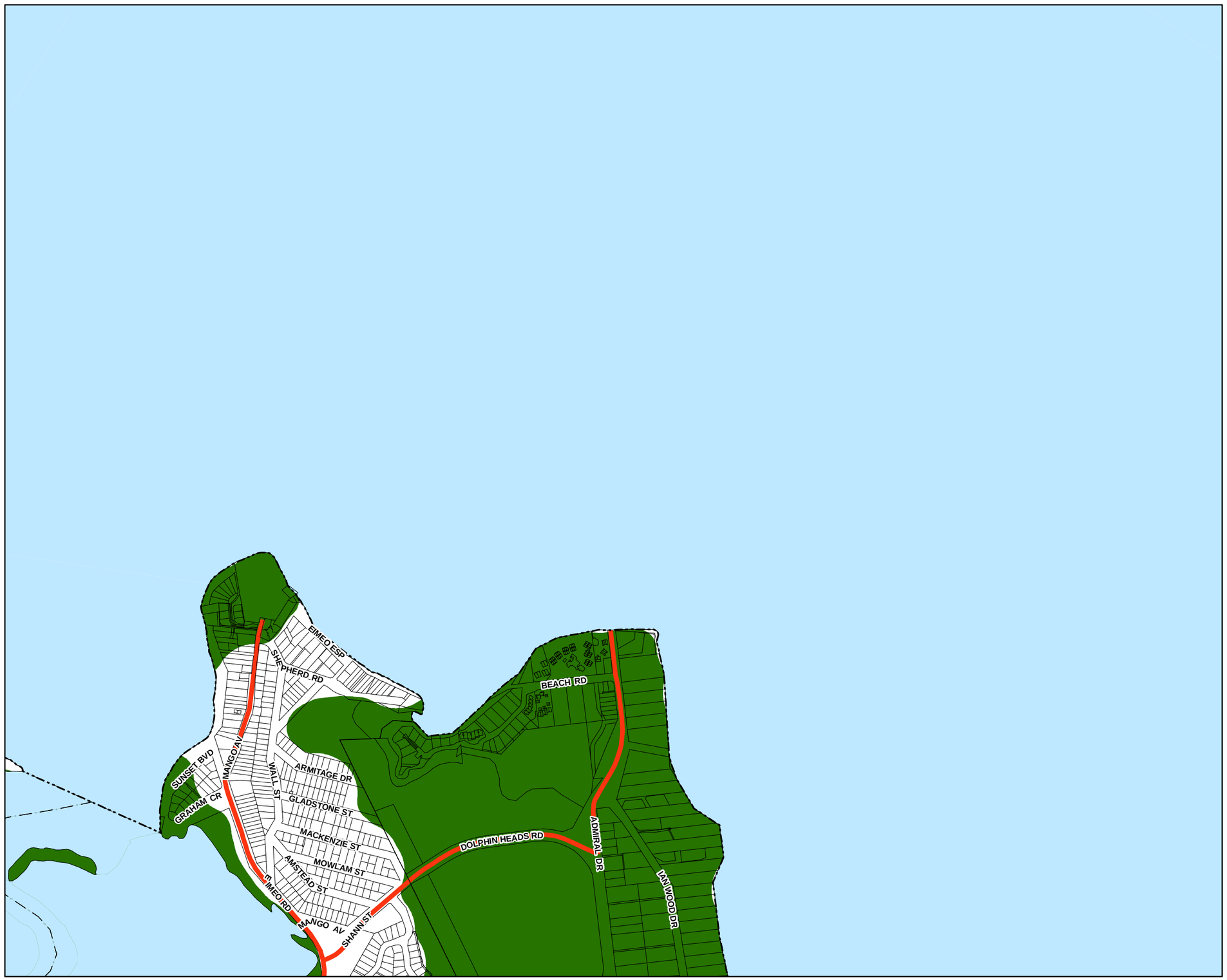

Development Constraints

- Image Corridor
- Landscape Character

Cadastre

- Local Government Boundary
- Cadastre - May 2018 (Sourced DNRME)
- Suburb or Locality
- Waterway or Waterbody

Landscape Character overlay data was developed by Mackay Regional Council, with data based on various vegetation and slope datasets (including LiDAR). Image Corridor Overlay data was compiled by Mackay Regional Council.

While every care is taken to ensure the accuracy of this product Mackay Regional Council makes no representations or warranties about the accuracy, reliability, completeness or suitability for any particular purpose and disclaims all responsibility and all liability (including without limitation, liability in negligence) or all expenses, losses, damages (including indirect or consequential damage) and costs you may incur as a result of this product being inaccurate or incomplete in any way or for any reason.

© Copyright Mackay Regional Council 2018
Gazettal Date: 30 June 2017
Geocentric Datum of Australia 1994 (GDA94)

Approx Scale @ A3 1:10000

0 125 250 500 Metres

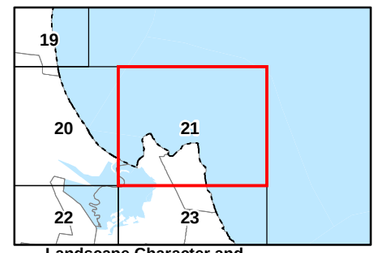

Landscape Character and Image Corridor Overlay Map - LI - 21

VERSION 2.0

Mackay Region PLANNING SCHEME

Mackay REGIONAL COUNCIL

Landscape Character and Image Corridors Overlay Maps

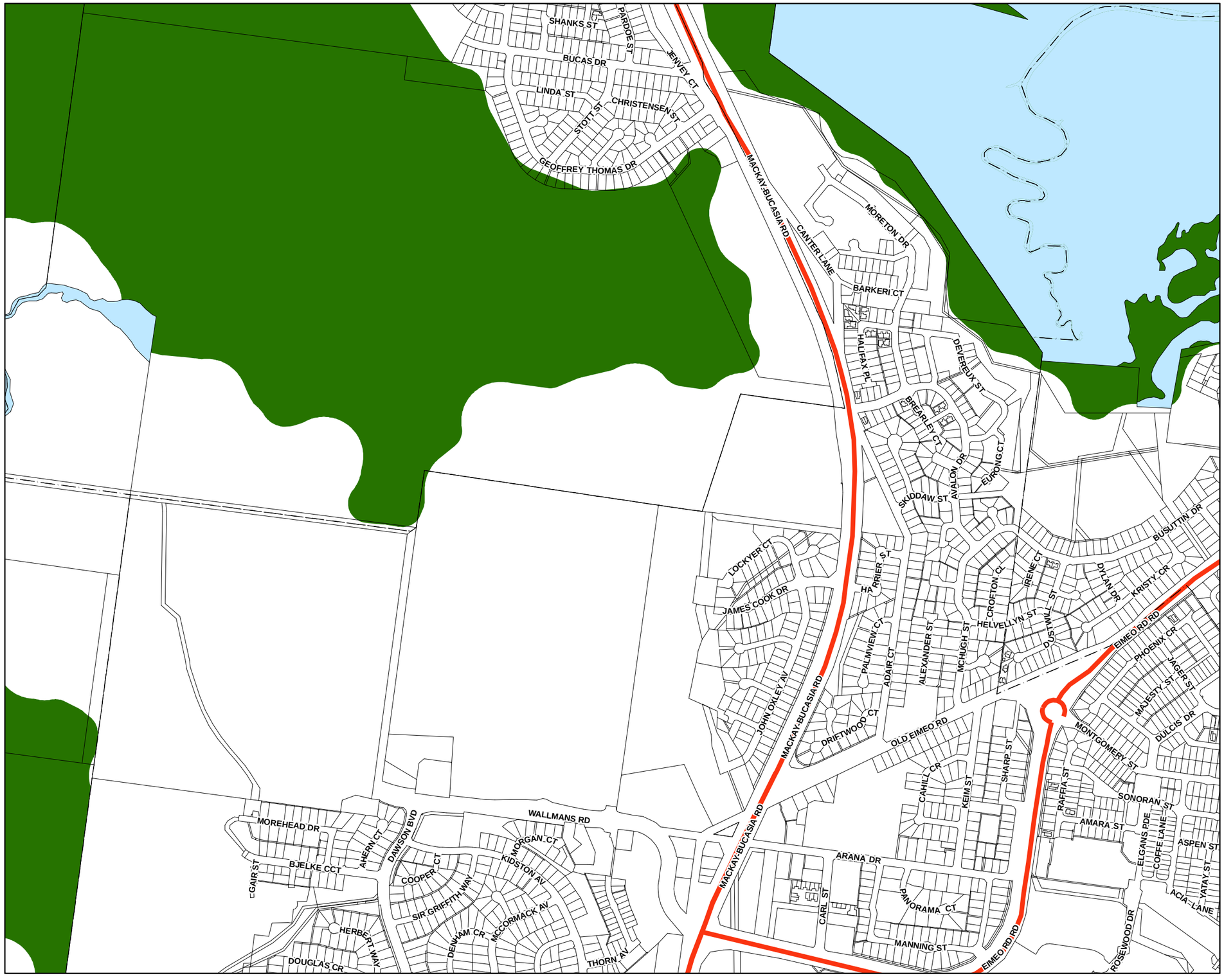

Development Constraints

- Image Corridor
- Landscape Character

Cadastre

- Local Government Boundary
- Cadastre - May 2018 (Sourced DNRME)
- Suburb or Locality
- Waterway or Waterbody

Landscape Character overlay data was developed by Mackay Regional Council, with data based on various vegetation and slope datasets (including LiDAR). Image Corridor Overlay data was compiled by Mackay Regional Council.

While every care is taken to ensure the accuracy of this product Mackay Regional Council makes no representations or warranties about the accuracy, reliability, completeness or suitability for any particular purpose and disclaims all responsibility and all liability (including without limitation, liability in negligence) or all expenses, losses, damages (including indirect or consequential damage) and costs you may incur as a result of this product being inaccurate or incomplete in any way or for any reason.

© Copyright Mackay Regional Council 2018
Gazettal Date: 30 June 2017
Geocentric Datum of Australia 1994 (GDA94)

Approx Scale @ A3 1:10000

0 125 250 500 Metres

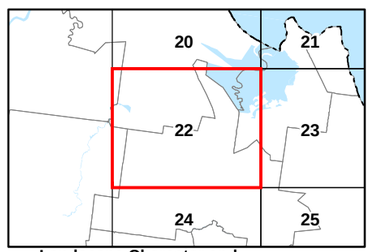

Landscape Character and Image Corridor Overlay Map - LI - 22

VERSION 2.0

Mackay Region PLANNING SCHEME

Mackay REGIONAL COUNCIL

Landscape Character and Image Corridors Overlay Maps

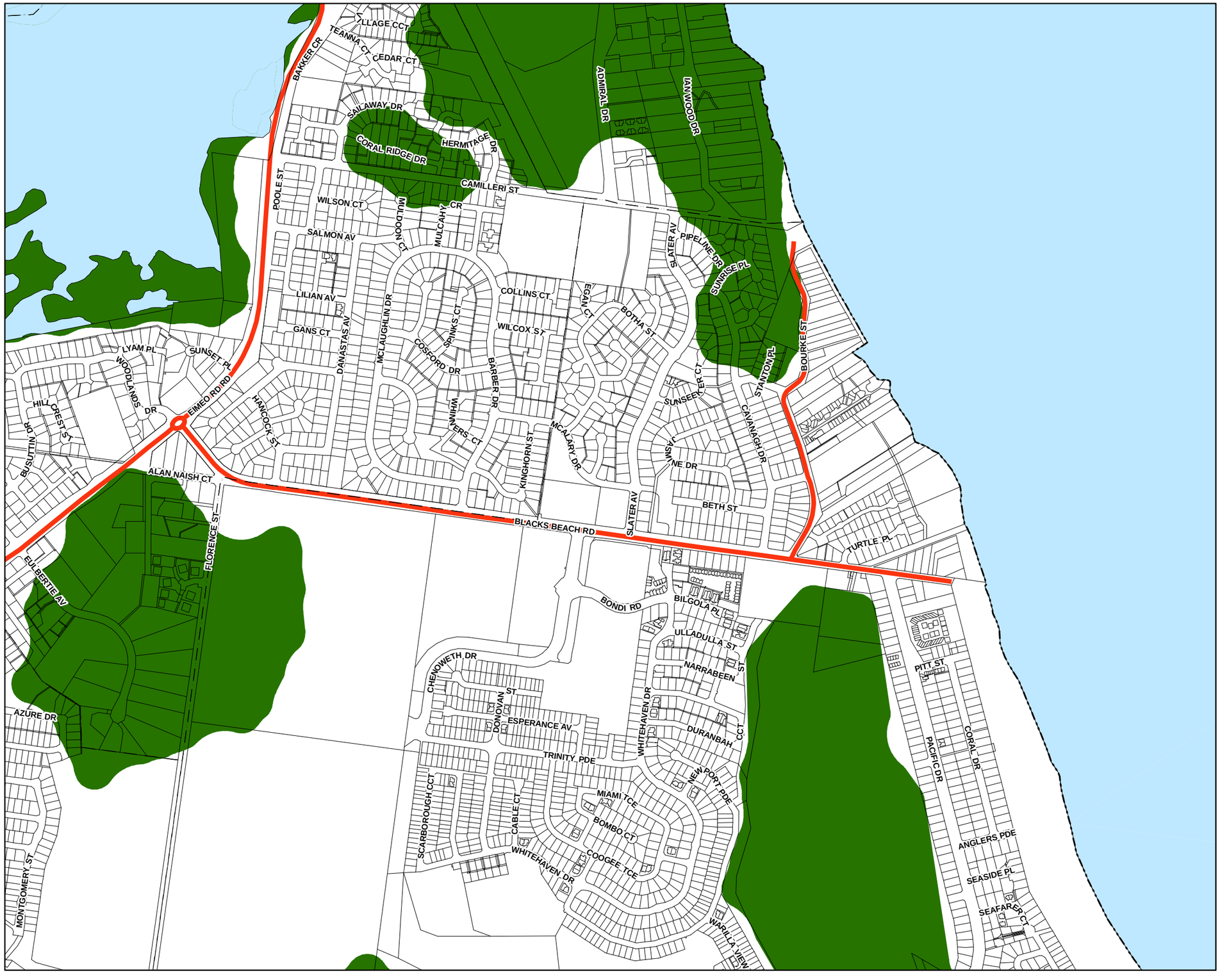

Development Constraints

- Image Corridor
- Landscape Character

Cadastre

- Local Government Boundary
- Cadastre - May 2018 (Sourced DNRME)
- Suburb or Locality
- Waterway or Waterbody

Landscape Character overlay data was developed by Mackay Regional Council, with data based on various vegetation and slope datasets (including LiDAR). Image Corridor Overlay data was compiled by Mackay Regional Council.

While every care is taken to ensure the accuracy of this product Mackay Regional Council makes no representations or warranties about the accuracy, reliability, completeness or suitability for any particular purpose and disclaims all responsibility and all liability (including without limitation, liability in negligence) or all expenses, losses, damages (including indirect or consequential damage) and costs you may incur as a result of this product being inaccurate or incomplete in any way or for any reason.

© Copyright Mackay Regional Council 2018
Gazettal Date: 30 June 2017
Geocentric Datum of Australia 1994 (GDA94)

Approx Scale @ A3 1:10000

0 125 250 500 Metres

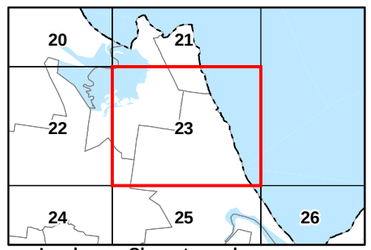

Landscape Character and Image Corridor Overlay Map - LI - 23

VERSION 2.0

Mackay Region PLANNING SCHEME

Mackay REGIONAL COUNCIL

Landscape Character and Image Corridors Overlay Maps

Development Constraints

- Image Corridor
- Landscape Character

Cadastre

- Local Government Boundary
- Cadastre - May 2018 (Sourced DNRME)
- Suburb or Locality
- Waterway or Waterbody

Landscape Character overlay data was developed by Mackay Regional Council, with data based on various vegetation and slope datasets (including LiDAR). Image Corridor Overlay data was compiled by Mackay Regional Council.

While every care is taken to ensure the accuracy of this product Mackay Regional Council makes no representations or warranties about the accuracy, reliability, completeness or suitability for any particular purpose and disclaims all responsibility and all liability (including without limitation, liability in negligence) or all expenses, losses, damages (including indirect or consequential damage) and costs you may incur as a result of this product being inaccurate or incomplete in any way or for any reason.

© Copyright Mackay Regional Council 2018
Gazettal Date: 30 June 2017
Geocentric Datum of Australia 1994 (GDA94)

Approx Scale @ A3 1:10000

0 125 250 500 Metres

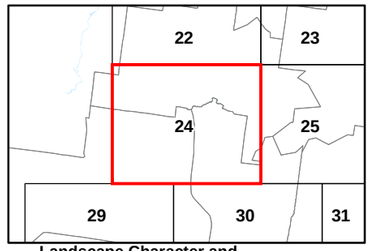

Landscape Character and Image Corridor Overlay Map - LI - 24

VERSION 2.0

Mackay Region PLANNING SCHEME

Mackay REGIONAL COUNCIL

Landscape Character and Image Corridors Overlay Maps

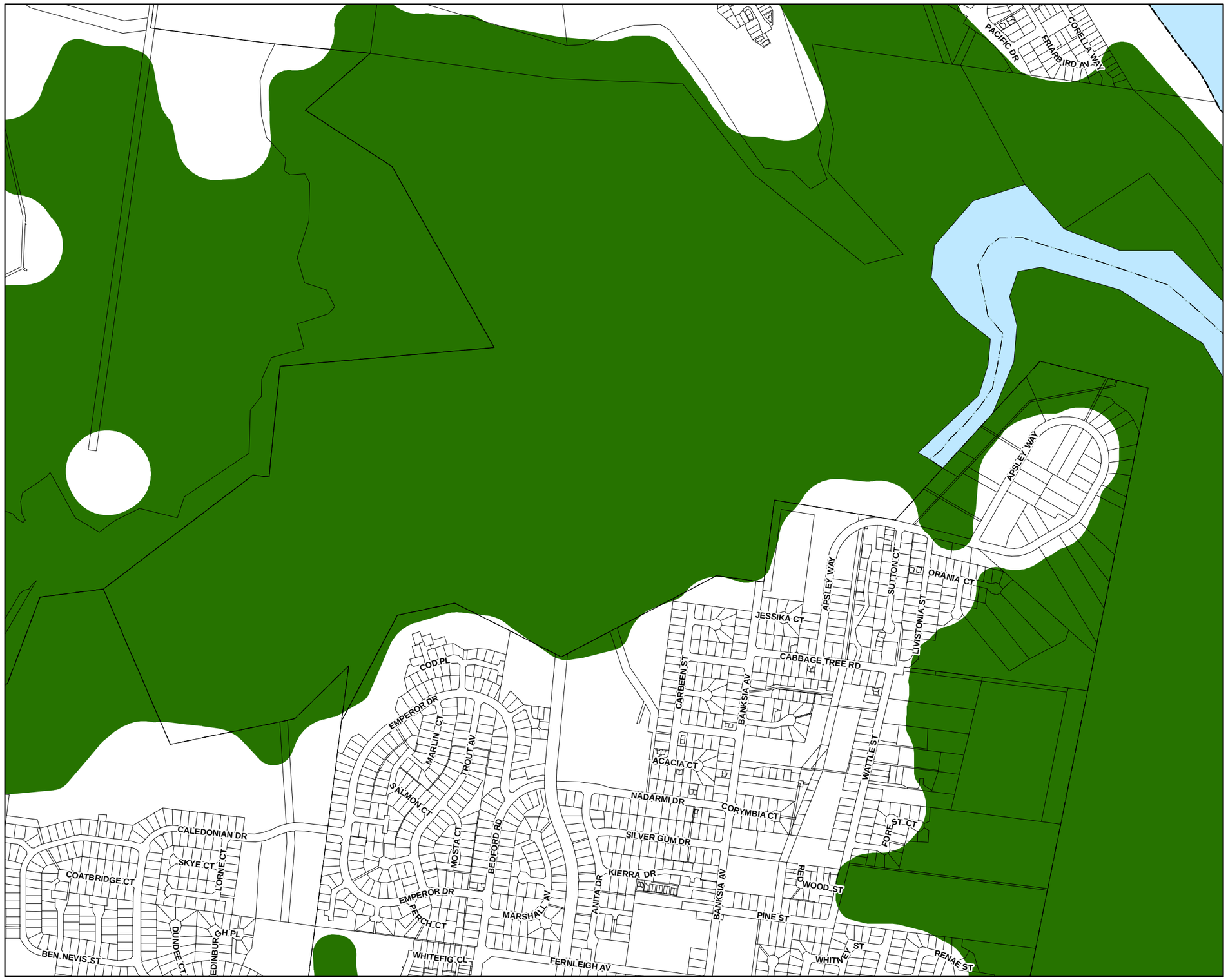

Development Constraints

- Image Corridor
- Landscape Character

Cadastre

- Local Government Boundary
- Cadastre - May 2018 (Sourced DNRME)
- Suburb or Locality
- Waterway or Waterbody

Landscape Character overlay data was developed by Mackay Regional Council, with data based on various vegetation and slope datasets (including LiDAR). Image Corridor Overlay data was compiled by Mackay Regional Council.

While every care is taken to ensure the accuracy of this product Mackay Regional Council makes no representations or warranties about the accuracy, reliability, completeness or suitability for any particular purpose and disclaims all responsibility and all liability (including without limitation, liability in negligence) or all expenses, losses, damages (including indirect or consequential damage) and costs you may incur as a result of this product being inaccurate or incomplete in any way or for any reason.

© Copyright Mackay Regional Council 2018
Gazettal Date: 30 June 2017
Geocentric Datum of Australia 1994 (GDA94)

Approx Scale @ A3 1:10000

0 125 250 500 Metres

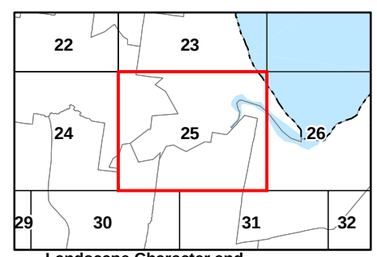

Landscape Character and Image Corridor Overlay Map - LI - 25

VERSION 2.0

Mackay Region PLANNING SCHEME

Mackay REGIONAL COUNCIL

Landscape Character and Image Corridors Overlay Maps

Development Constraints

- Image Corridor
- Landscape Character

Cadastre

- Local Government Boundary
- Cadastre - May 2018 (Sourced DNRME)
- Suburb or Locality
- Waterway or Waterbody

Landscape Character overlay data was developed by Mackay Regional Council, with data based on various vegetation and slope datasets (including LiDAR). Image Corridor Overlay data was compiled by Mackay Regional Council.

While every care is taken to ensure the accuracy of this product Mackay Regional Council makes no representations or warranties about the accuracy, reliability, completeness or suitability for any particular purpose and disclaims all responsibility and all liability (including without limitation, liability in negligence) or all expenses, losses, damages (including indirect or consequential damage) and costs you may incur as a result of this product being inaccurate or incomplete in any way or for any reason.

© Copyright Mackay Regional Council 2018
Gazettal Date: 30 June 2017
Geocentric Datum of Australia 1994 (GDA94)

Approx Scale @ A3 1:10000

0 125 250 500 Metres

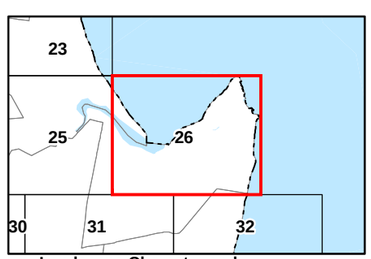

Landscape Character and Image Corridor Overlay Map - LI - 26

VERSION 2.0

Mackay Region PLANNING SCHEME

Mackay REGIONAL COUNCIL

Landscape Character and Image Corridors Overlay Maps

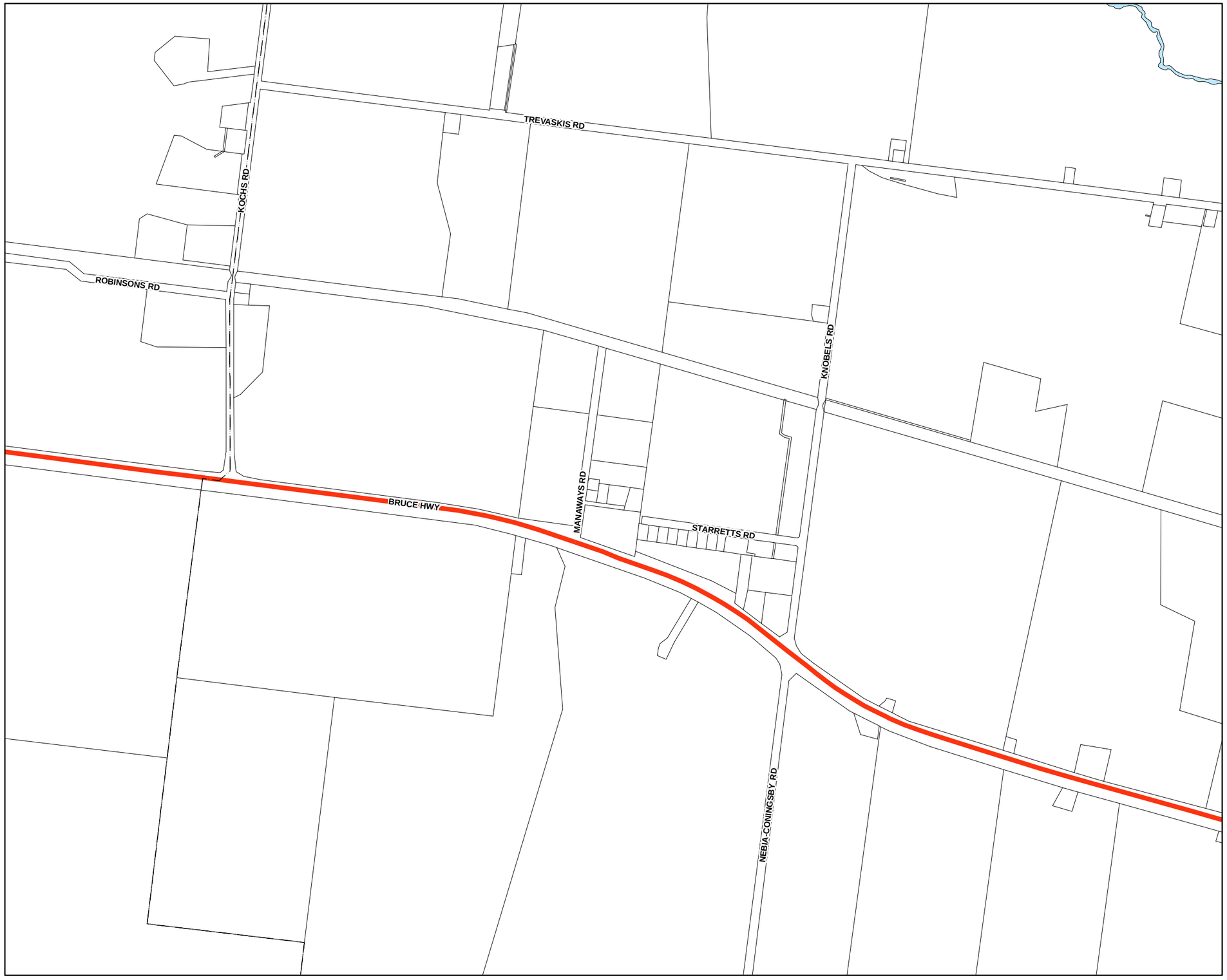

Development Constraints

- Image Corridor
- Landscape Character

Cadastre

- Local Government Boundary
- Cadastre - May 2018 (Sourced DNRME)
- Suburb or Locality
- Waterway or Waterbody

Landscape Character overlay data was developed by Mackay Regional Council, with data based on various vegetation and slope datasets (including LiDAR). Image Corridor Overlay data was compiled by Mackay Regional Council.

While every care is taken to ensure the accuracy of this product Mackay Regional Council makes no representations or warranties about the accuracy, reliability, completeness or suitability for any particular purpose and disclaims all responsibility and all liability (including without limitation, liability in negligence) or all expenses, losses, damages (including indirect or consequential damage) and costs you may incur as a result of this product being inaccurate or incomplete in any way or for any reason.

© Copyright Mackay Regional Council 2018
Gazettal Date: 30 June 2017
Geocentric Datum of Australia 1994 (GDA94)

Approx Scale @ A3 1:10000

0 125 250 500 Metres

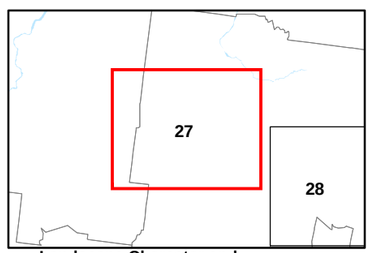

Landscape Character and Image Corridor Overlay Map - LI - 27

VERSION 2.0

Mackay Region PLANNING SCHEME

Mackay REGIONAL COUNCIL

Landscape Character and Image Corridors Overlay Maps

Development Constraints

- Image Corridor
- Landscape Character

Cadastre

- Local Government Boundary
- Cadastre - May 2018 (Sourced DNRME)
- Suburb or Locality
- Waterway or Waterbody

Landscape Character overlay data was developed by Mackay Regional Council, with data based on various vegetation and slope datasets (including LiDAR). Image Corridor Overlay data was compiled by Mackay Regional Council.

While every care is taken to ensure the accuracy of this product Mackay Regional Council makes no representations or warranties about the accuracy, reliability, completeness or suitability for any particular purpose and disclaims all responsibility and all liability (including without limitation, liability in negligence) or all expenses, losses, damages (including indirect or consequential damage) and costs you may incur as a result of this product being inaccurate or incomplete in any way or for any reason.

© Copyright Mackay Regional Council 2018
Gazettal Date: 30 June 2017
Geocentric Datum of Australia 1994 (GDA94)

Approx Scale @ A3 1:10000

0 125 250 500 Metres

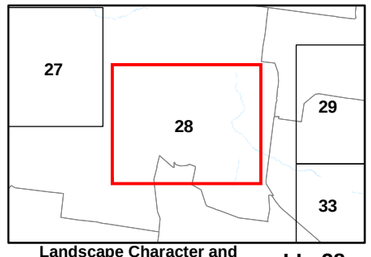

Landscape Character and Image Corridor Overlay Map - LI - 28

VERSION 2.0

Mackay Region PLANNING SCHEME

Mackay REGIONAL COUNCIL

Landscape Character and Image Corridors Overlay Maps

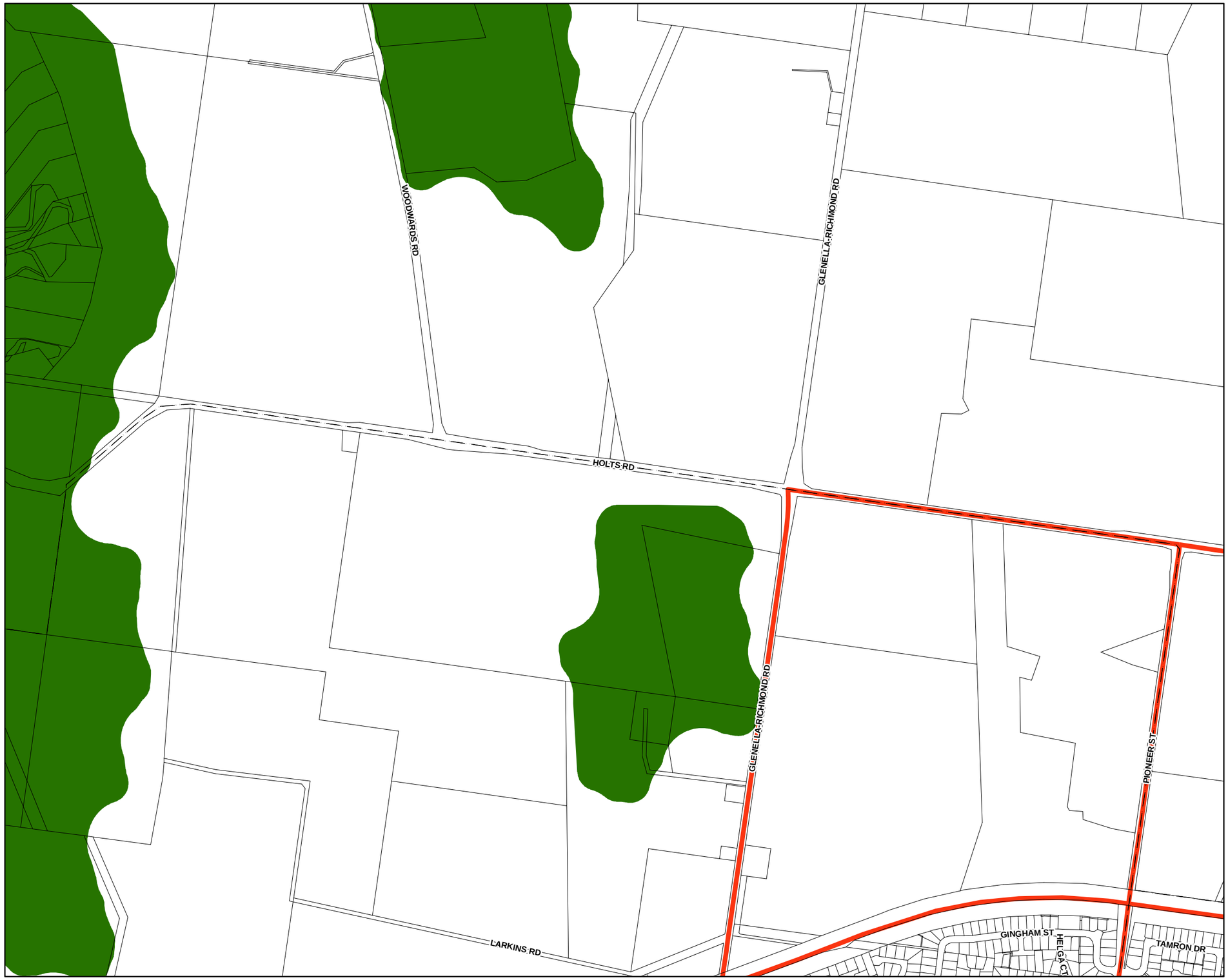

Development Constraints

- Image Corridor
- Landscape Character

Cadastre

- Local Government Boundary
- Cadastre - May 2018 (Sourced DNRME)
- Suburb or Locality
- Waterway or Waterbody

Landscape Character overlay data was developed by Mackay Regional Council, with data based on various vegetation and slope datasets (including LiDAR). Image Corridor Overlay data was compiled by Mackay Regional Council.

While every care is taken to ensure the accuracy of this product Mackay Regional Council makes no representations or warranties about the accuracy, reliability, completeness or suitability for any particular purpose and disclaims all responsibility and all liability (including without limitation, liability in negligence) or all expenses, losses, damages (including indirect or consequential damage) and costs you may incur as a result of this product being inaccurate or incomplete in any way or for any reason.

© Copyright Mackay Regional Council 2018
Gazettal Date: 30 June 2017
Geocentric Datum of Australia 1994 (GDA94)

Approx Scale @ A3 1:10000

0 125 250 500 Metres

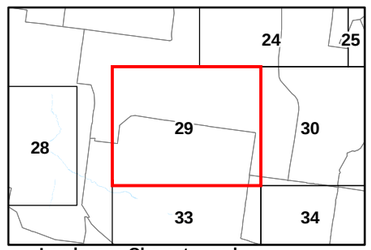

Landscape Character and Image Corridor Overlay Map - LI - 29

VERSION 2.0

Mackay Region PLANNING SCHEME

Mackay Regional Council

Landscape Character and Image Corridors Overlay Maps

Development Constraints

- Image Corridor
- Landscape Character

Cadastre

- Local Government Boundary
- Cadastre - May 2018 (Sourced DNRME)
- Suburb or Locality
- Waterway or Waterbody

Landscape Character overlay data was developed by Mackay Regional Council, with data based on various vegetation and slope datasets (including LiDAR). Image Corridor Overlay data was compiled by Mackay Regional Council.

While every care is taken to ensure the accuracy of this product Mackay Regional Council makes no representations or warranties about the accuracy, reliability, completeness or suitability for any particular purpose and disclaims all responsibility and all liability (including without limitation, liability in negligence) or all expenses, losses, damages (including indirect or consequential damage) and costs you may incur as a result of this product being inaccurate or incomplete in any way or for any reason.

© Copyright Mackay Regional Council 2018
Gazettal Date: 30 June 2017
Geocentric Datum of Australia 1994 (GDA94)

Approx Scale @ A3 1:10000

0 125 250 500 Metres

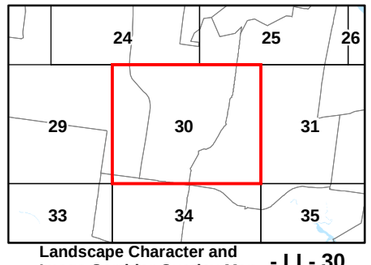

Landscape Character and Image Corridor Overlay Map - LI - 30

VERSION 2.0

Mackay Region PLANNING SCHEME

Mackay REGIONAL COUNCIL

Landscape Character and Image Corridors Overlay Maps

Development Constraints

- Image Corridor
- Landscape Character

Cadastre

- Local Government Boundary
- Cadastre - May 2018 (Sourced DNRME)
- Suburb or Locality
- Waterway or Waterbody

Landscape Character overlay data was developed by Mackay Regional Council, with data based on various vegetation and slope datasets (including LiDAR). Image Corridor Overlay data was compiled by Mackay Regional Council.

While every care is taken to ensure the accuracy of this product Mackay Regional Council makes no representations or warranties about the accuracy, reliability, completeness or suitability for any particular purpose and disclaims all responsibility and all liability (including without limitation, liability in negligence) or all expenses, losses, damages (including indirect or consequential damage) and costs you may incur as a result of this product being inaccurate or incomplete in any way or for any reason.

© Copyright Mackay Regional Council 2018
Gazettal Date: 30 June 2017
Geocentric Datum of Australia 1994 (GDA94)

Approx Scale @ A3 1:10000

0 125 250 500 Metres

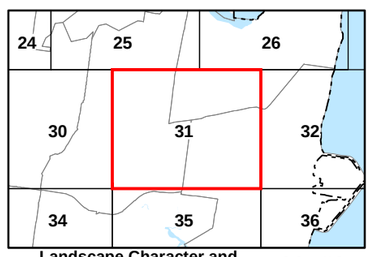

Landscape Character and Image Corridor Overlay Map - LI - 31

VERSION 2.0

Mackay Region PLANNING SCHEME

Mackay REGIONAL COUNCIL

Landscape Character and Image Corridors Overlay Maps

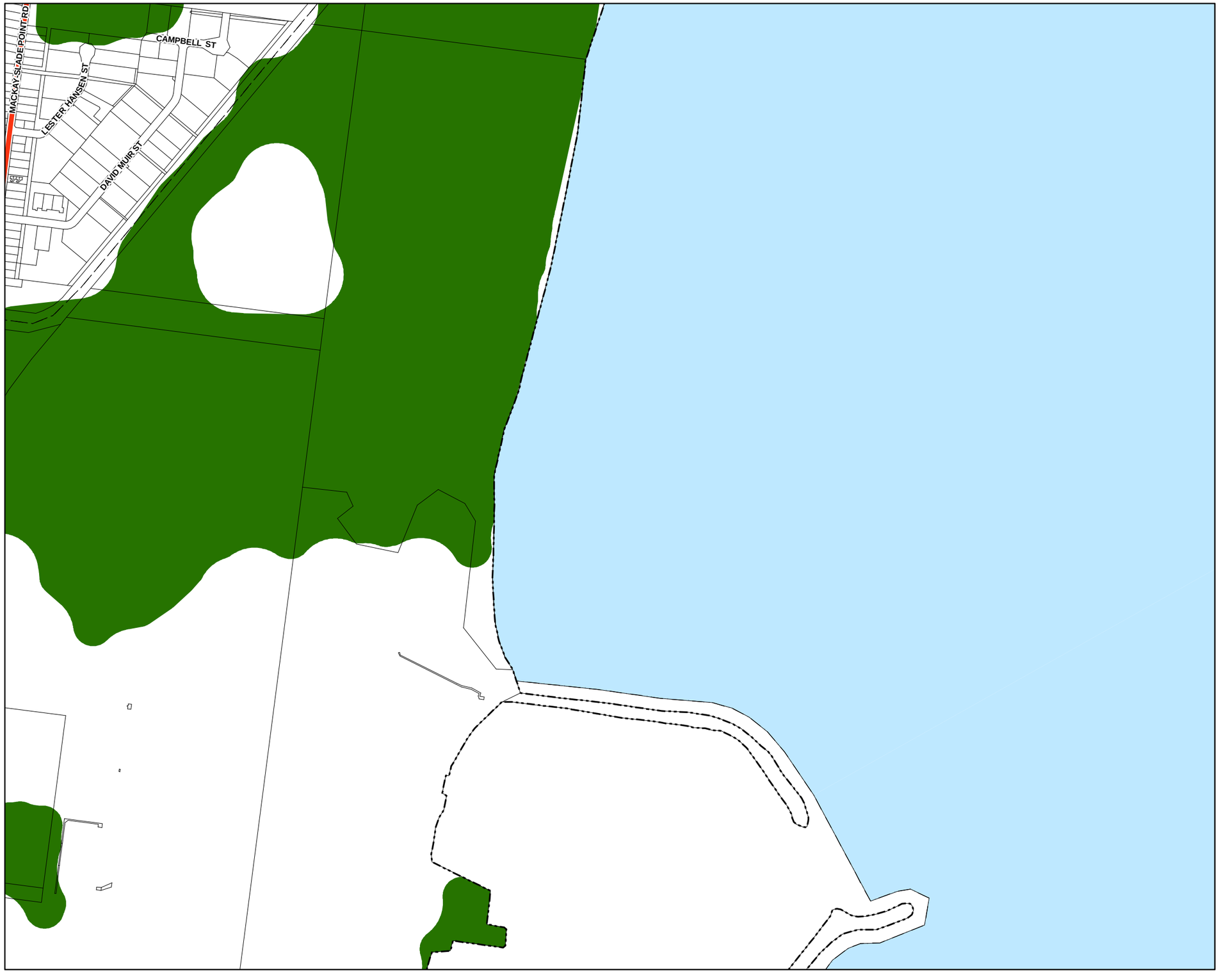

Development Constraints

- Image Corridor
- Landscape Character

Cadastre

- Local Government Boundary
- Cadastre - May 2018 (Sourced DNRME)
- Suburb or Locality
- Waterway or Waterbody

Landscape Character overlay data was developed by Mackay Regional Council, with data based on various vegetation and slope datasets (including LiDAR). Image Corridor Overlay data was compiled by Mackay Regional Council.

While every care is taken to ensure the accuracy of this product Mackay Regional Council makes no representations or warranties about the accuracy, reliability, completeness or suitability for any particular purpose and disclaims all responsibility and all liability (including without limitation, liability in negligence) or all expenses, losses, damages (including indirect or consequential damage) and costs you may incur as a result of this product being inaccurate or incomplete in any way or for any reason.

© Copyright Mackay Regional Council 2018
Gazettal Date: 30 June 2017
Geocentric Datum of Australia 1994 (GDA94)

Approx Scale @ A3 1:10000

0 125 250 500 Metres

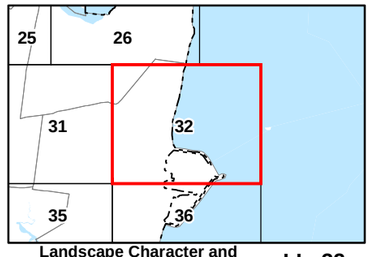

Landscape Character and Image Corridor Overlay Map - LI - 32

VERSION 2.0

Mackay Region PLANNING SCHEME

Mackay REGIONAL COUNCIL

Landscape Character and Image Corridors Overlay Maps

Development Constraints

- Image Corridor
- Landscape Character

Cadastre

- Local Government Boundary
- Cadastre - May 2018 (Sourced DNRME)
- Suburb or Locality
- Waterway or Waterbody

Landscape Character overlay data was developed by Mackay Regional Council, with data based on various vegetation and slope datasets (including LiDAR). Image Corridor Overlay data was compiled by Mackay Regional Council.

While every care is taken to ensure the accuracy of this product Mackay Regional Council makes no representations or warranties about the accuracy, reliability, completeness or suitability for any particular purpose and disclaims all responsibility and all liability (including without limitation, liability in negligence) or all expenses, losses, damages (including indirect or consequential damage) and costs you may incur as a result of this product being inaccurate or incomplete in any way or for any reason.

© Copyright Mackay Regional Council 2018
Gazettal Date: 30 June 2017
Geocentric Datum of Australia 1994 (GDA94)

Approx Scale @ A3 1:10000

0 125 250 500 Metres

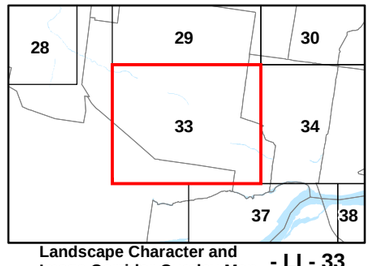

Landscape Character and Image Corridor Overlay Map - LI - 33

VERSION 2.0

Mackay Region PLANNING SCHEME

Mackay REGIONAL COUNCIL

Landscape Character and Image Corridors Overlay Maps

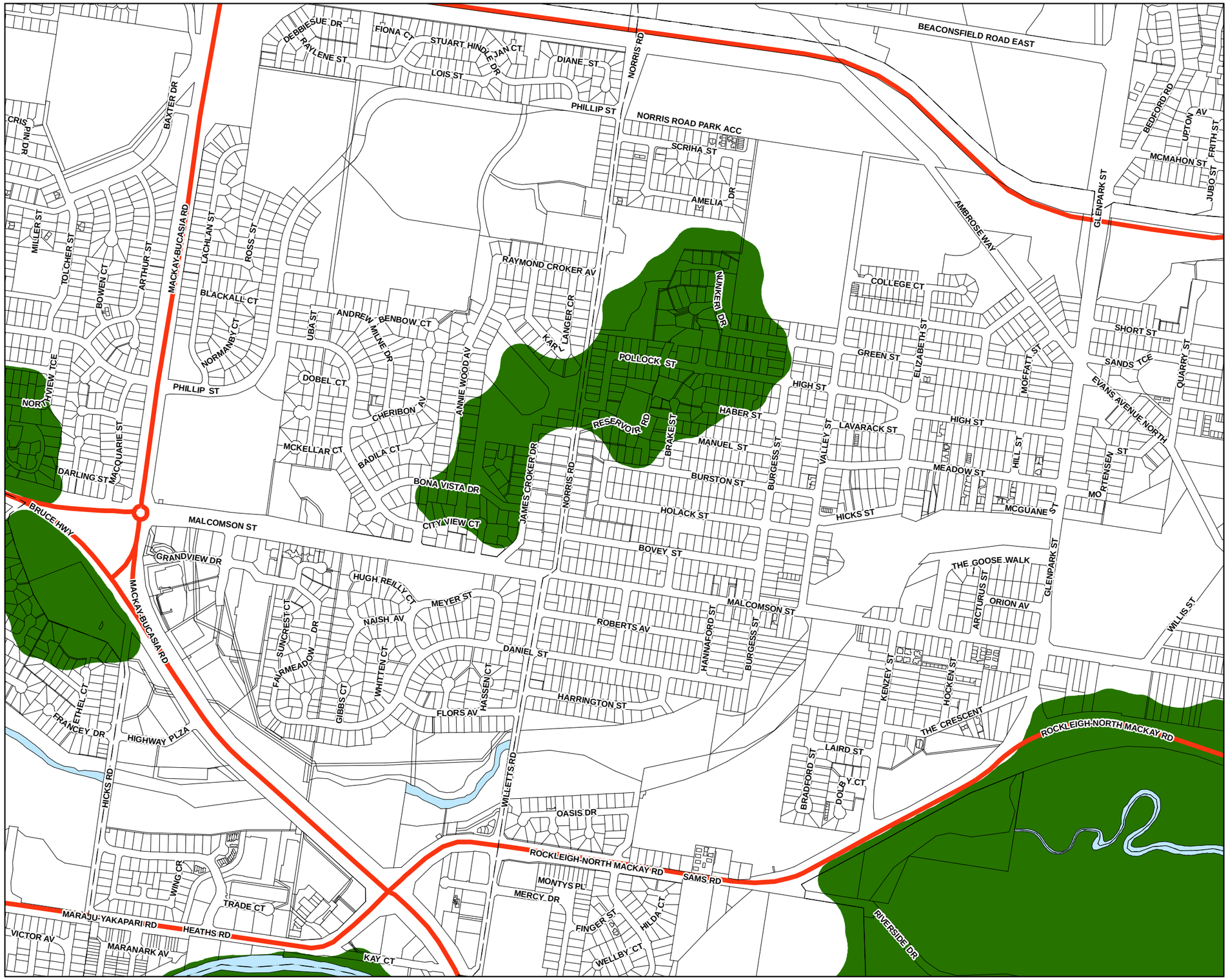

Development Constraints

- Image Corridor
- Landscape Character

Cadastre

- Local Government Boundary
- Cadastre - May 2018 (Sourced DNRME)
- Suburb or Locality
- Waterway or Waterbody

Landscape Character overlay data was developed by Mackay Regional Council, with data based on various vegetation and slope datasets (including LiDAR). Image Corridor Overlay data was compiled by Mackay Regional Council.

While every care is taken to ensure the accuracy of this product Mackay Regional Council makes no representations or warranties about the accuracy, reliability, completeness or suitability for any particular purpose and disclaims all responsibility and all liability (including without limitation, liability in negligence) or all expenses, losses, damages (including indirect or consequential damage) and costs you may incur as a result of this product being inaccurate or incomplete in any way or for any reason.

© Copyright Mackay Regional Council 2018
Gazettal Date: 30 June 2017
Geocentric Datum of Australia 1994 (GDA94)

Approx Scale @ A3 1:10000

0 125 250 500 Metres

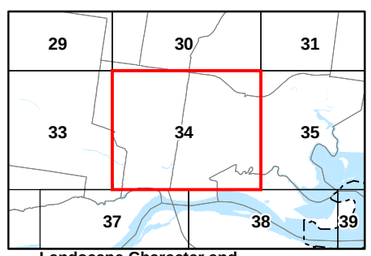

Landscape Character and Image Corridor Overlay Map - LI - 34

VERSION 2.0

Mackay Region PLANNING SCHEME

Mackay REGIONAL COUNCIL

Landscape Character and Image Corridors Overlay Maps

Development Constraints

- Image Corridor
- Landscape Character

Cadastre

- Local Government Boundary
- Cadastre - May 2018 (Sourced DNRME)
- Suburb or Locality
- Waterway or Waterbody

Landscape Character overlay data was developed by Mackay Regional Council, with data based on various vegetation and slope datasets (including LiDAR). Image Corridor Overlay data was compiled by Mackay Regional Council.

While every care is taken to ensure the accuracy of this product Mackay Regional Council makes no representations or warranties about the accuracy, reliability, completeness or suitability for any particular purpose and disclaims all responsibility and all liability (including without limitation, liability in negligence) or all expenses, losses, damages (including indirect or consequential damage) and costs you may incur as a result of this product being inaccurate or incomplete in any way or for any reason.

© Copyright Mackay Regional Council 2018
Gazettal Date: 30 June 2017
Geocentric Datum of Australia 1994 (GDA94)

Approx Scale @ A3 1:10000

0 125 250 500 Metres

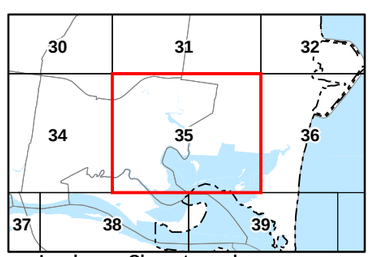

Landscape Character and Image Corridor Overlay Map - LI - 35

VERSION 2.0

Mackay Region PLANNING SCHEME

Mackay Regional Council

Landscape Character and Image Corridors Overlay Maps

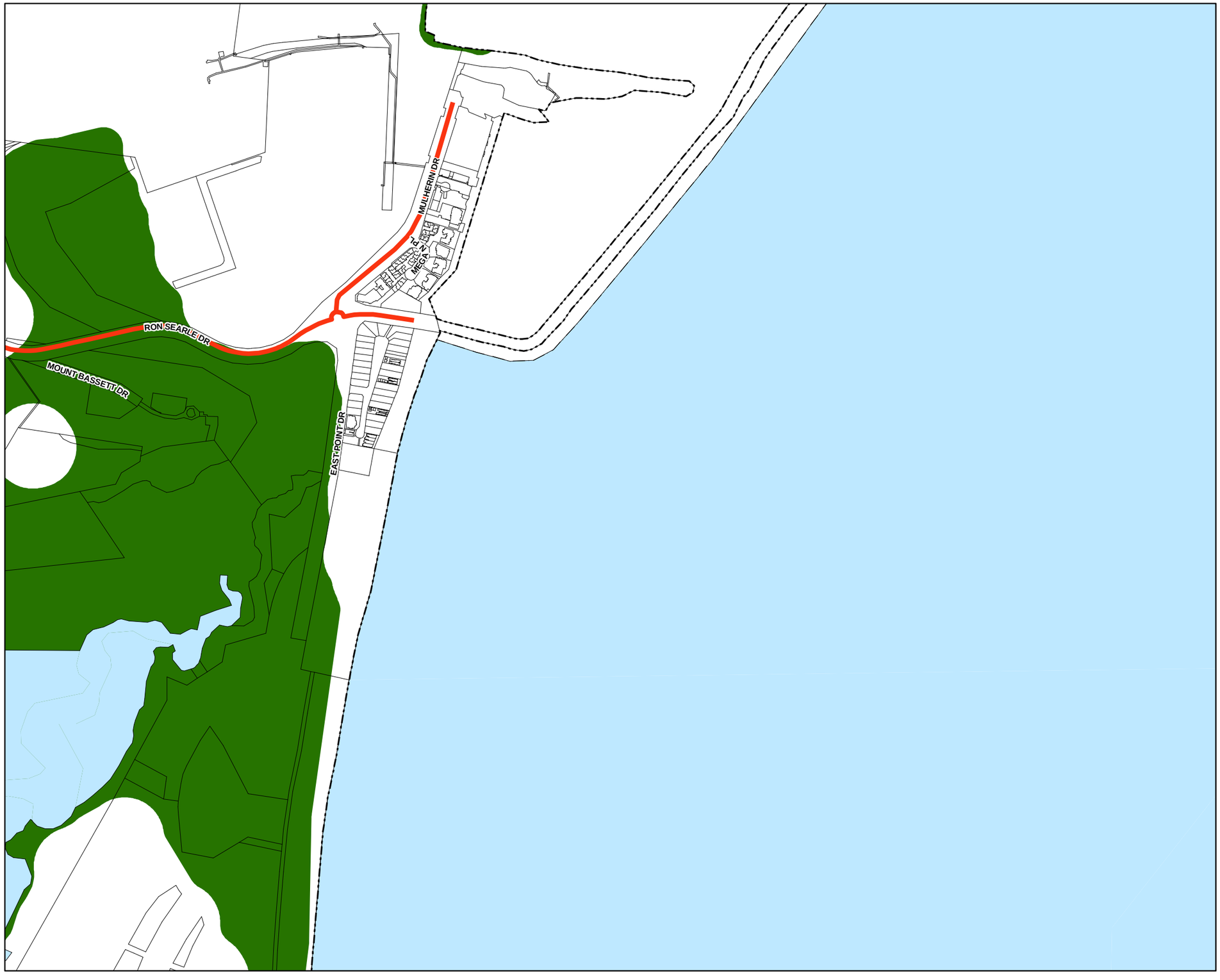

Development Constraints

- Image Corridor
- Landscape Character

Cadastre

- Local Government Boundary
- Cadastre - May 2018 (Sourced DNRME)
- Suburb or Locality
- Waterway or Waterbody

Landscape Character overlay data was developed by Mackay Regional Council, with data based on various vegetation and slope datasets (including LiDAR). Image Corridor Overlay data was compiled by Mackay Regional Council.

While every care is taken to ensure the accuracy of this product Mackay Regional Council makes no representations or warranties about the accuracy, reliability, completeness or suitability for any particular purpose and disclaims all responsibility and all liability (including without limitation, liability in negligence) or all expenses, losses, damages (including indirect or consequential damage) and costs you may incur as a result of this product being inaccurate or incomplete in any way or for any reason.

© Copyright Mackay Regional Council 2018
Gazettal Date: 30 June 2017
Geocentric Datum of Australia 1994 (GDA94)

Approx Scale @ A3 1:10000

0 125 250 500 Metres

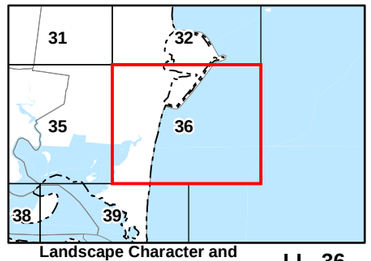

Landscape Character and Image Corridor Overlay Map - LI - 36

VERSION 2.0

Mackay Region PLANNING SCHEME

Mackay REGIONAL COUNCIL

Landscape Character and Image Corridors Overlay Maps

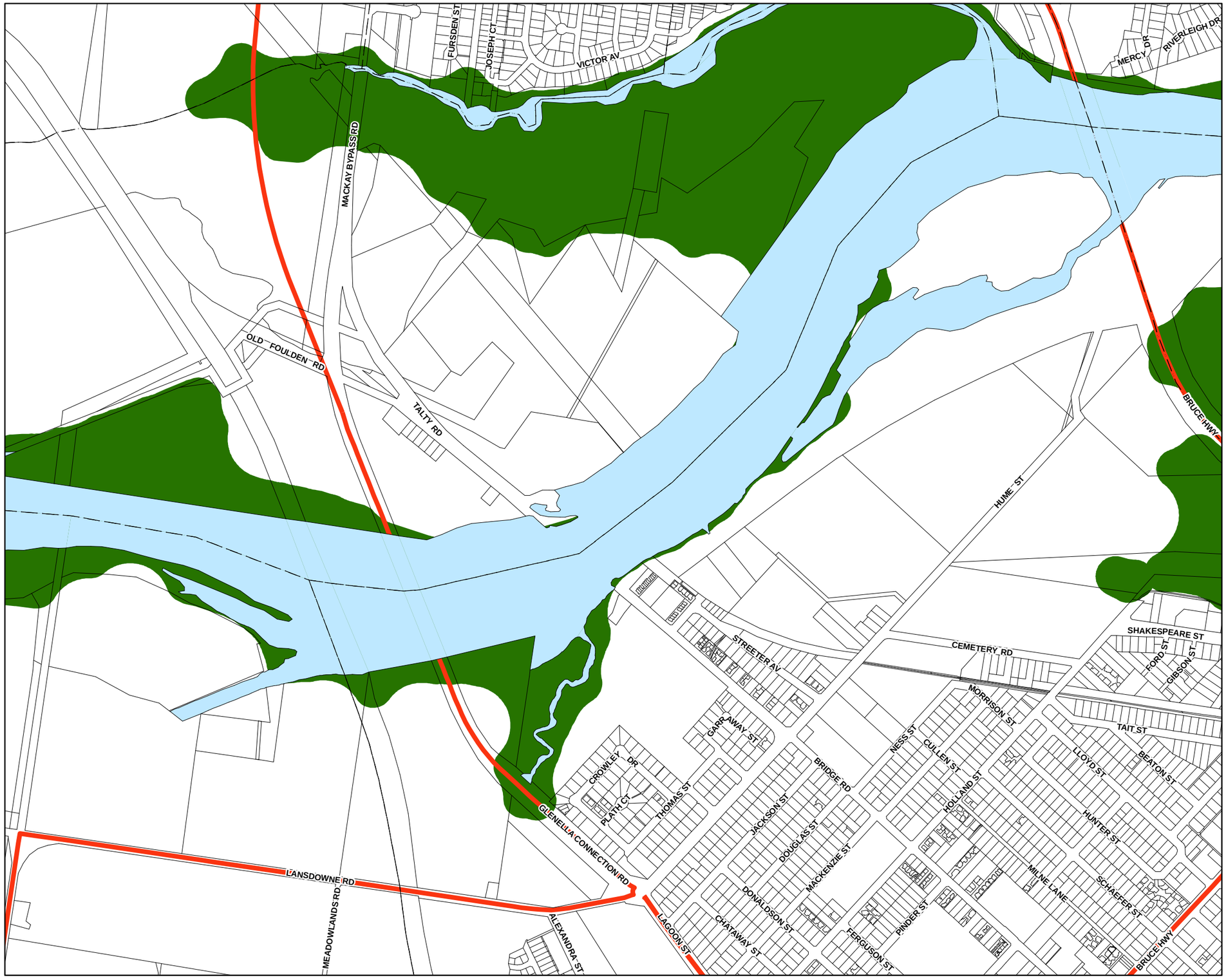

Development Constraints

- Image Corridor
- Landscape Character

Cadastre

- Local Government Boundary
- Cadastre - May 2018 (Sourced DNRME)
- Suburb or Locality
- Waterway or Waterbody

Landscape Character overlay data was developed by Mackay Regional Council, with data based on various vegetation and slope datasets (including LiDAR). Image Corridor Overlay data was compiled by Mackay Regional Council.

While every care is taken to ensure the accuracy of this product Mackay Regional Council makes no representations or warranties about the accuracy, reliability, completeness or suitability for any particular purpose and disclaims all responsibility and all liability (including without limitation, liability in negligence) or all expenses, losses, damages (including indirect or consequential damage) and costs you may incur as a result of this product being inaccurate or incomplete in any way or for any reason.

© Copyright Mackay Regional Council 2018
Gazettal Date: 30 June 2017
Geocentric Datum of Australia 1994 (GDA94)

Approx Scale @ A3 1:10000

0 125 250 500 Metres

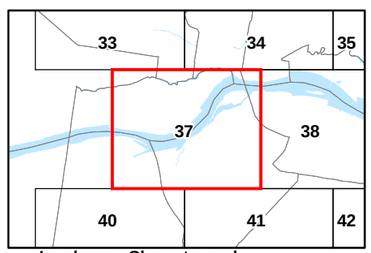

Landscape Character and Image Corridor Overlay Map - LI - 37

VERSION 2.0

Mackay Region PLANNING SCHEME

Mackay Regional Council

Landscape Character and Image Corridors Overlay Maps

Development Constraints

- Image Corridor
- Landscape Character

Cadastre

- Local Government Boundary
- Cadastre - May 2018 (Sourced DNRME)
- Suburb or Locality
- Waterway or Waterbody

Landscape Character overlay data was developed by Mackay Regional Council, with data based on various vegetation and slope datasets (including LiDAR). Image Corridor Overlay data was compiled by Mackay Regional Council.

While every care is taken to ensure the accuracy of this product Mackay Regional Council makes no representations or warranties about the accuracy, reliability, completeness or suitability for any particular purpose and disclaims all responsibility and all liability (including without limitation, liability in negligence) or all expenses, losses, damages (including indirect or consequential damage) and costs you may incur as a result of this product being inaccurate or incomplete in any way or for any reason.

© Copyright Mackay Regional Council 2018
Gazettal Date: 30 June 2017
Geocentric Datum of Australia 1994 (GDA94)

Approx Scale @ A3 1:10000

0 125 250 500 Metres

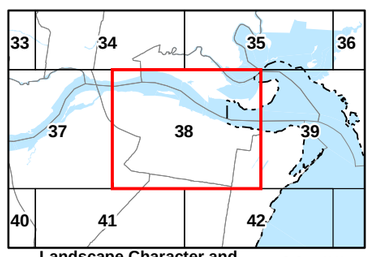

Landscape Character and Image Corridor Overlay Map - LI - 38

VERSION 2.0

Mackay Region PLANNING SCHEME

Mackay REGIONAL COUNCIL

Landscape Character and Image Corridors Overlay Maps

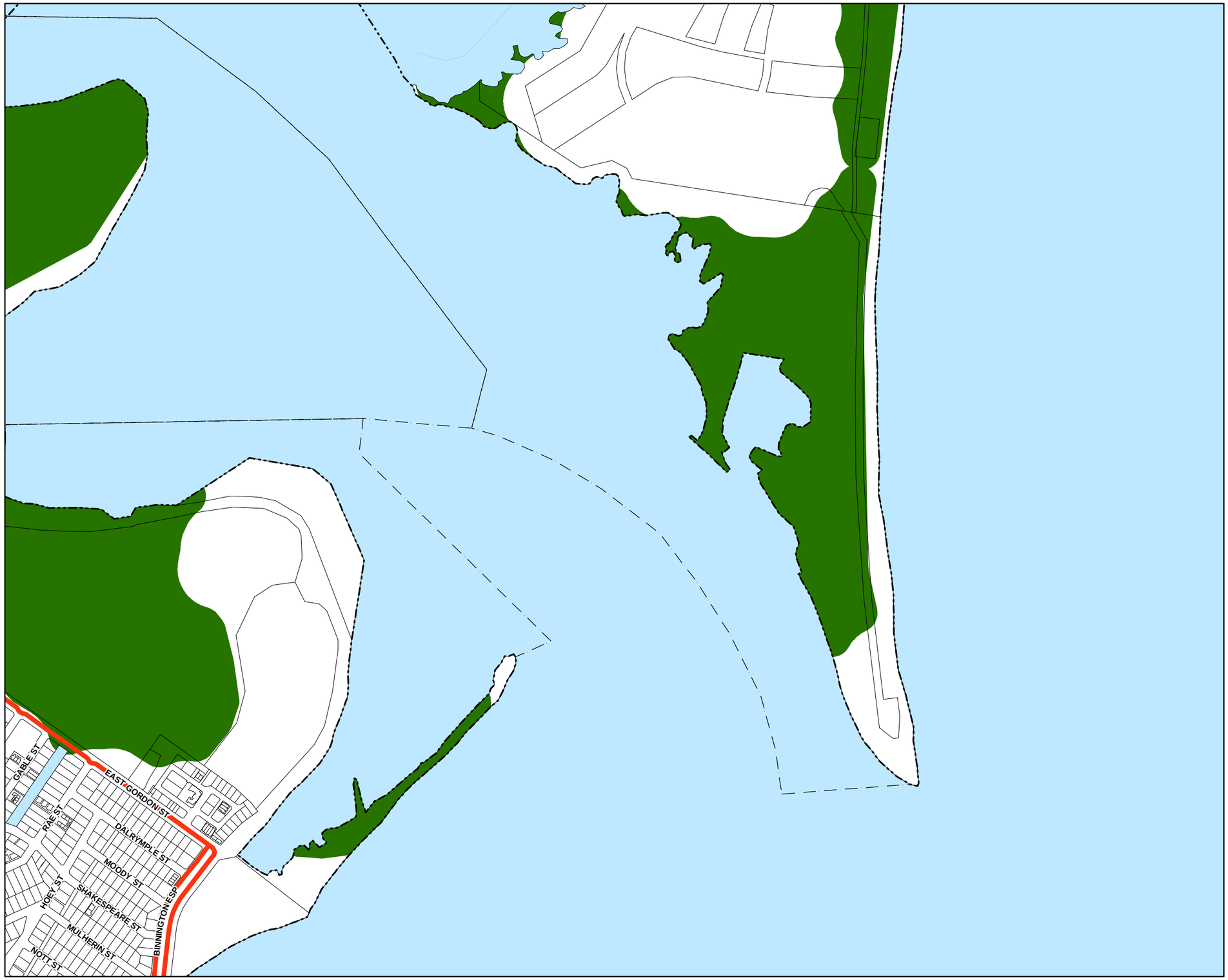

Development Constraints

- Image Corridor
- Landscape Character

Cadastre

- Local Government Boundary
- Cadastre - May 2018 (Sourced DNRME)
- Suburb or Locality
- Waterway or Waterbody

Landscape Character overlay data was developed by Mackay Regional Council, with data based on various vegetation and slope datasets (including LiDAR). Image Corridor Overlay data was compiled by Mackay Regional Council.

While every care is taken to ensure the accuracy of this product Mackay Regional Council makes no representations or warranties about the accuracy, reliability, completeness or suitability for any particular purpose and disclaims all responsibility and all liability (including without limitation, liability in negligence) or all expenses, losses, damages (including indirect or consequential damage) and costs you may incur as a result of this product being inaccurate or incomplete in any way or for any reason.

© Copyright Mackay Regional Council 2018
Gazettal Date: 30 June 2017
Geocentric Datum of Australia 1994 (GDA94)

Approx Scale @ A3 1:10000

0 125 250 500 Metres

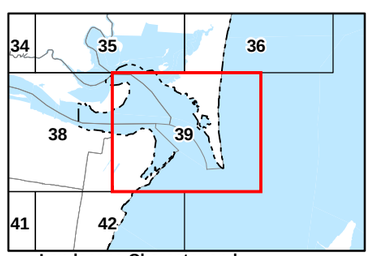

Landscape Character and Image Corridor Overlay Map - LI - 39

VERSION 2.0

Mackay Region PLANNING SCHEME

Mackay Regional Council

Landscape Character and Image Corridors Overlay Maps

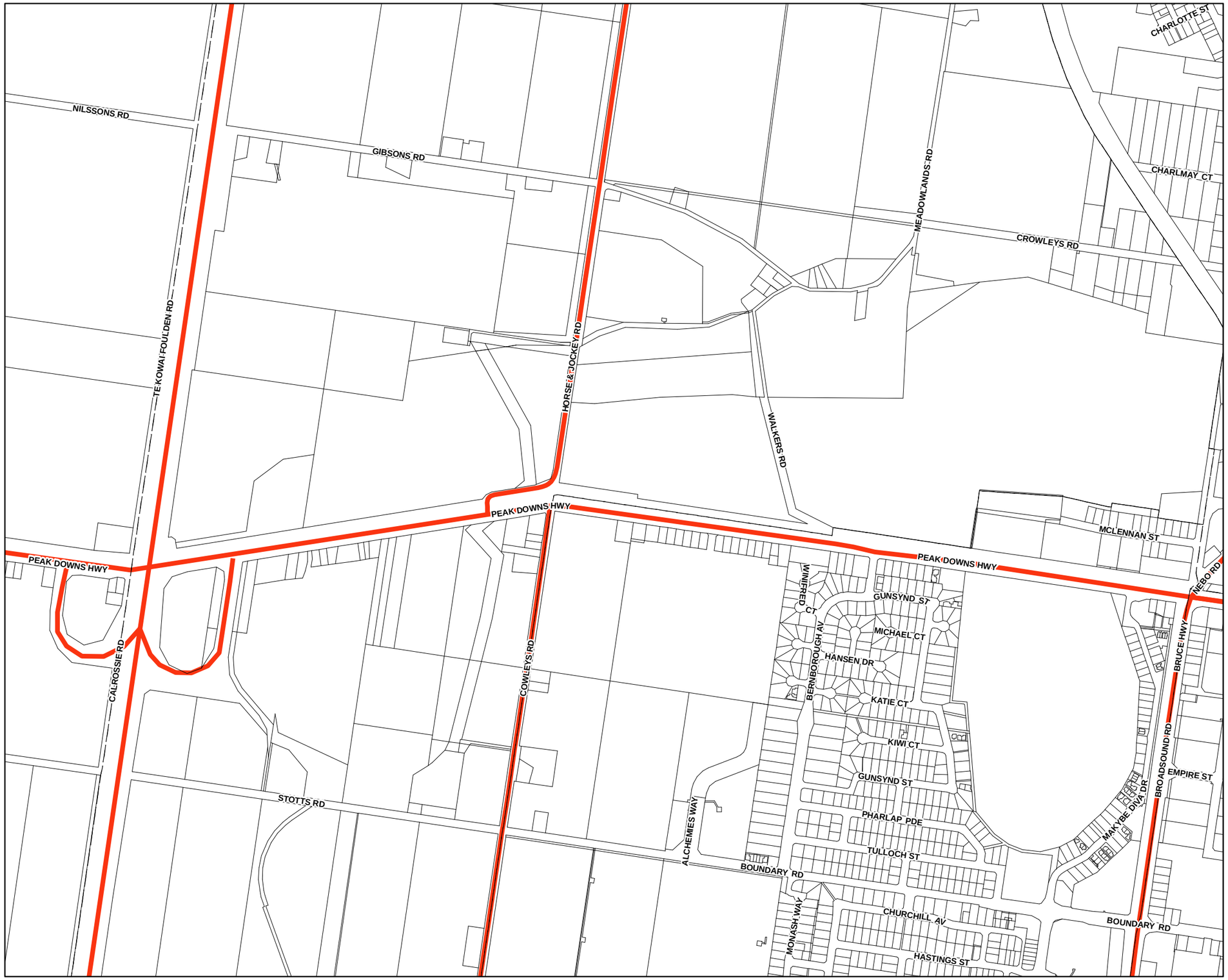

Development Constraints

- Image Corridor
- Landscape Character

Cadastre

- Local Government Boundary
- Cadastre - May 2018 (Sourced DNRME)
- Suburb or Locality
- Waterway or Waterbody

Landscape Character overlay data was developed by Mackay Regional Council, with data based on various vegetation and slope datasets (including LiDAR). Image Corridor Overlay data was compiled by Mackay Regional Council.

While every care is taken to ensure the accuracy of this product Mackay Regional Council makes no representations or warranties about the accuracy, reliability, completeness or suitability for any particular purpose and disclaims all responsibility and all liability (including without limitation, liability in negligence) or all expenses, losses, damages (including indirect or consequential damage) and costs you may incur as a result of this product being inaccurate or incomplete in any way or for any reason.

© Copyright Mackay Regional Council 2018
Gazettal Date: 30 June 2017
Geocentric Datum of Australia 1994 (GDA94)

Approx Scale @ A3 1:10000

0 125 250 500 Metres

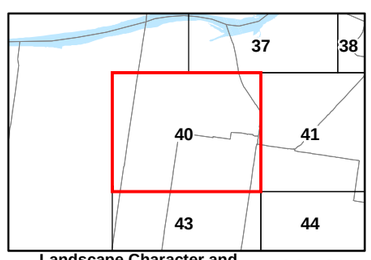

Landscape Character and Image Corridor Overlay Map - LI - 40

VERSION 2.0

Mackay Region PLANNING SCHEME

Mackay Regional Council

Landscape Character and Image Corridors Overlay Maps

Development Constraints

- Image Corridor
- Landscape Character

Cadastre

- Local Government Boundary
- Cadastre - May 2018 (Sourced DNRME)
- Suburb or Locality
- Waterway or Waterbody

Landscape Character overlay data was developed by Mackay Regional Council, with data based on various vegetation and slope datasets (including LiDAR). Image Corridor Overlay data was compiled by Mackay Regional Council.

While every care is taken to ensure the accuracy of this product Mackay Regional Council makes no representations or warranties about the accuracy, reliability, completeness or suitability for any particular purpose and disclaims all responsibility and all liability (including without limitation, liability in negligence) or all expenses, losses, damages (including indirect or consequential damage) and costs you may incur as a result of this product being inaccurate or incomplete in any way or for any reason.

© Copyright Mackay Regional Council 2018
Gazettal Date: 30 June 2017
Geocentric Datum of Australia 1994 (GDA94)

Approx Scale @ A3 1:10000

0 125 250 500 Metres

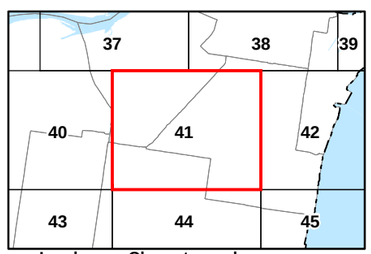

Landscape Character and Image Corridor Overlay Map - LI - 41

VERSION 2.0

Mackay Region PLANNING SCHEME

Mackay REGIONAL COUNCIL

Landscape Character and Image Corridors Overlay Maps

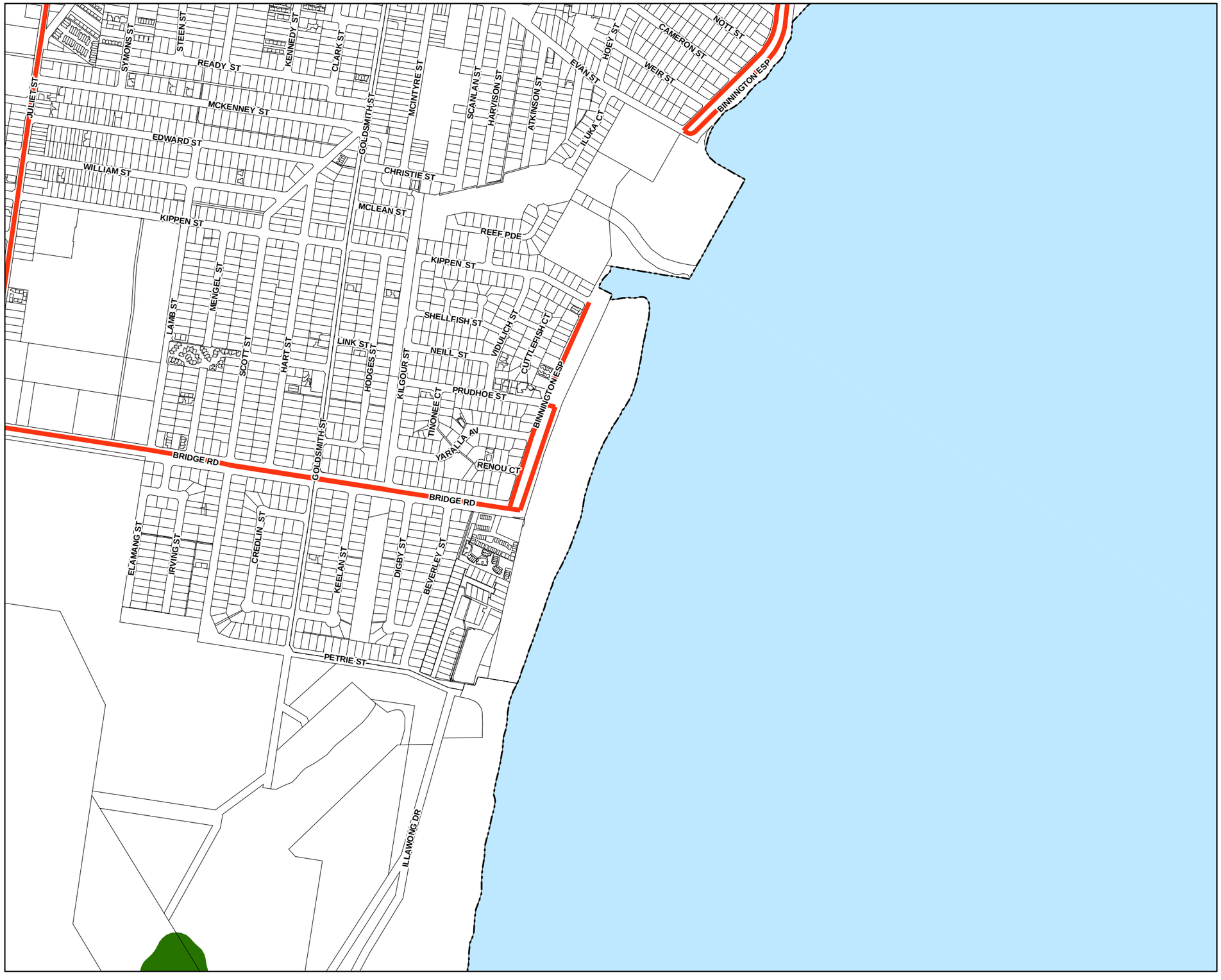

Development Constraints

- Image Corridor
- Landscape Character

Cadastre

- Local Government Boundary
- Cadastre - May 2018 (Sourced DNRME)
- Suburb or Locality
- Waterway or Waterbody

Landscape Character overlay data was developed by Mackay Regional Council, with data based on various vegetation and slope datasets (including LiDAR). Image Corridor Overlay data was compiled by Mackay Regional Council.

While every care is taken to ensure the accuracy of this product Mackay Regional Council makes no representations or warranties about the accuracy, reliability, completeness or suitability for any particular purpose and disclaims all responsibility and all liability (including without limitation, liability in negligence) or all expenses, losses, damages (including indirect or consequential damage) and costs you may incur as a result of this product being inaccurate or incomplete in any way or for any reason.

© Copyright Mackay Regional Council 2018
Gazettal Date: 30 June 2017
Geocentric Datum of Australia 1994 (GDA94)

Approx Scale @ A3 1:10000

0 125 250 500 Metres

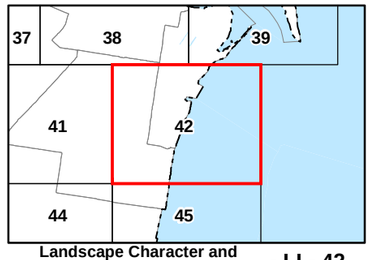

Landscape Character and Image Corridor Overlay Map - LI - 42

VERSION 2.0

Mackay Region PLANNING SCHEME

Mackay REGIONAL COUNCIL

Landscape Character and Image Corridors Overlay Maps

Development Constraints

- Image Corridor
- Landscape Character

Cadastre

- Local Government Boundary
- Cadastre - May 2018 (Sourced DNRME)
- Suburb or Locality
- Waterway or Waterbody

Landscape Character overlay data was developed by Mackay Regional Council, with data based on various vegetation and slope datasets (including LiDAR). Image Corridor Overlay data was compiled by Mackay Regional Council.

While every care is taken to ensure the accuracy of this product Mackay Regional Council makes no representations or warranties about the accuracy, reliability, completeness or suitability for any particular purpose and disclaims all responsibility and all liability (including without limitation, liability in negligence) or all expenses, losses, damages (including indirect or consequential damage) and costs you may incur as a result of this product being inaccurate or incomplete in any way or for any reason.

© Copyright Mackay Regional Council 2018
Gazettal Date: 30 June 2017
Geocentric Datum of Australia 1994 (GDA94)

Approx Scale @ A3 1:10000

0 125 250 500 Metres

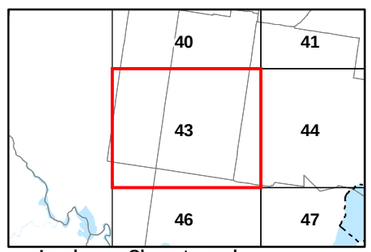

Landscape Character and Image Corridor Overlay Map - LI - 43

VERSION 2.0

Mackay Region PLANNING SCHEME

Mackay Regional Council

Landscape Character and Image Corridors Overlay Maps

Development Constraints

- Image Corridor
- Landscape Character

Cadastre

- Local Government Boundary
- Cadastre - May 2018 (Sourced DNRME)
- Suburb or Locality
- Waterway or Waterbody

Landscape Character overlay data was developed by Mackay Regional Council, with data based on various vegetation and slope datasets (including LiDAR). Image Corridor Overlay data was compiled by Mackay Regional Council.

While every care is taken to ensure the accuracy of this product Mackay Regional Council makes no representations or warranties about the accuracy, reliability, completeness or suitability for any particular purpose and disclaims all responsibility and all liability (including without limitation, liability in negligence) or all expenses, losses, damages (including indirect or consequential damage) and costs you may incur as a result of this product being inaccurate or incomplete in any way or for any reason.

© Copyright Mackay Regional Council 2018
Gazettal Date: 30 June 2017
Geocentric Datum of Australia 1994 (GDA94)

Approx Scale @ A3 1:10000

0 125 250 500 Metres

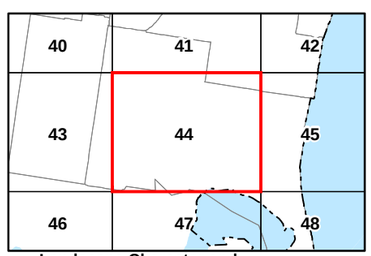

Landscape Character and Image Corridor Overlay Map - LI - 44

VERSION 2.0

Mackay Region PLANNING SCHEME

Mackay REGIONAL COUNCIL

Landscape Character and Image Corridors Overlay Maps

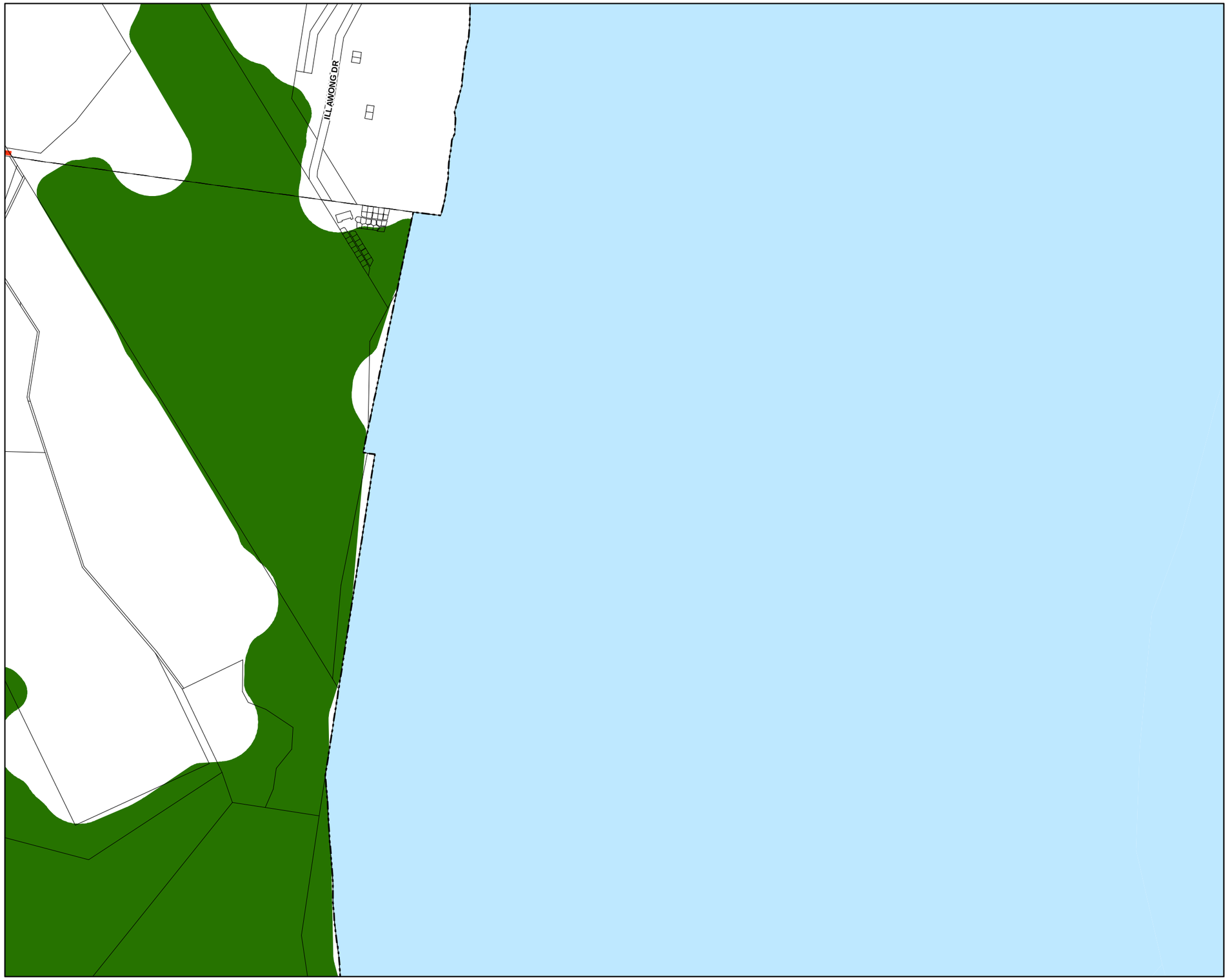

Development Constraints

- Image Corridor
- Landscape Character

Cadastre

- Local Government Boundary
- Cadastre - May 2018 (Sourced DNRME)
- Suburb or Locality
- Waterway or Waterbody

Landscape Character overlay data was developed by Mackay Regional Council, with data based on various vegetation and slope datasets (including LiDAR). Image Corridor Overlay data was compiled by Mackay Regional Council.

While every care is taken to ensure the accuracy of this product Mackay Regional Council makes no representations or warranties about the accuracy, reliability, completeness or suitability for any particular purpose and disclaims all responsibility and all liability (including without limitation, liability in negligence) or all expenses, losses, damages (including indirect or consequential damage) and costs you may incur as a result of this product being inaccurate or incomplete in any way or for any reason.

© Copyright Mackay Regional Council 2018
Gazettal Date: 30 June 2017
Geocentric Datum of Australia 1994 (GDA94)

Approx Scale @ A3 1:10000

0 125 250 500 Metres

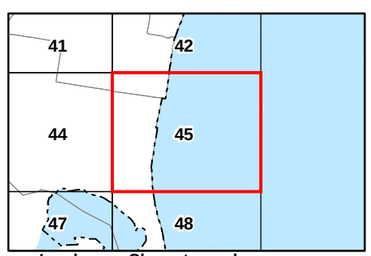

Landscape Character and Image Corridor Overlay Map - LI - 45

VERSION 2.0

Mackay Region PLANNING SCHEME

Mackay REGIONAL COUNCIL

Landscape Character and Image Corridors Overlay Maps

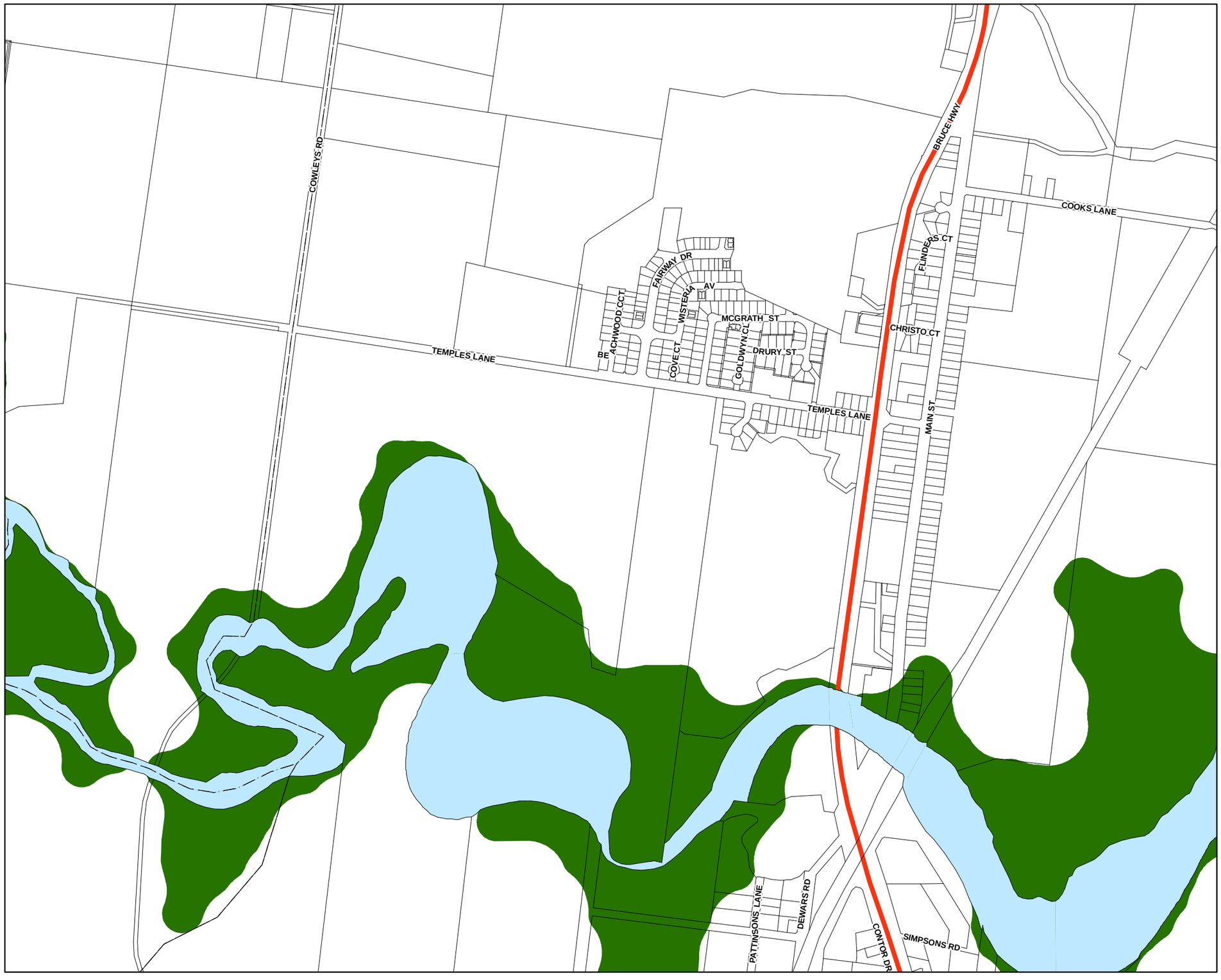

Development Constraints

- Image Corridor
- Landscape Character

Cadastre

- Local Government Boundary
- Cadastre - May 2018 (Sourced DNRME)
- Suburb or Locality
- Waterway or Waterbody

Landscape Character overlay data was developed by Mackay Regional Council, with data based on various vegetation and slope datasets (including LiDAR). Image Corridor Overlay data was compiled by Mackay Regional Council.

While every care is taken to ensure the accuracy of this product Mackay Regional Council makes no representations or warranties about the accuracy, reliability, completeness or suitability for any particular purpose and disclaims all responsibility and all liability (including without limitation, liability in negligence) or all expenses, losses, damages (including indirect or consequential damage) and costs you may incur as a result of this product being inaccurate or incomplete in any way or for any reason.

© Copyright Mackay Regional Council 2018
Gazettal Date: 30 June 2017
Geocentric Datum of Australia 1994 (GDA94)

Approx Scale @ A3 1:10000

0 125 250 500 Metres

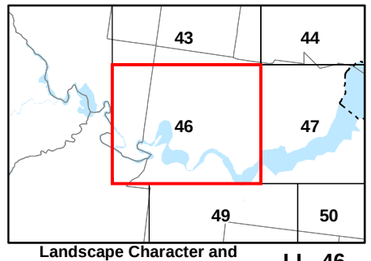

Landscape Character and Image Corridor Overlay Map - LI - 46

VERSION 2.0

Mackay Region PLANNING SCHEME

Mackay REGIONAL COUNCIL

Landscape Character and Image Corridors Overlay Maps

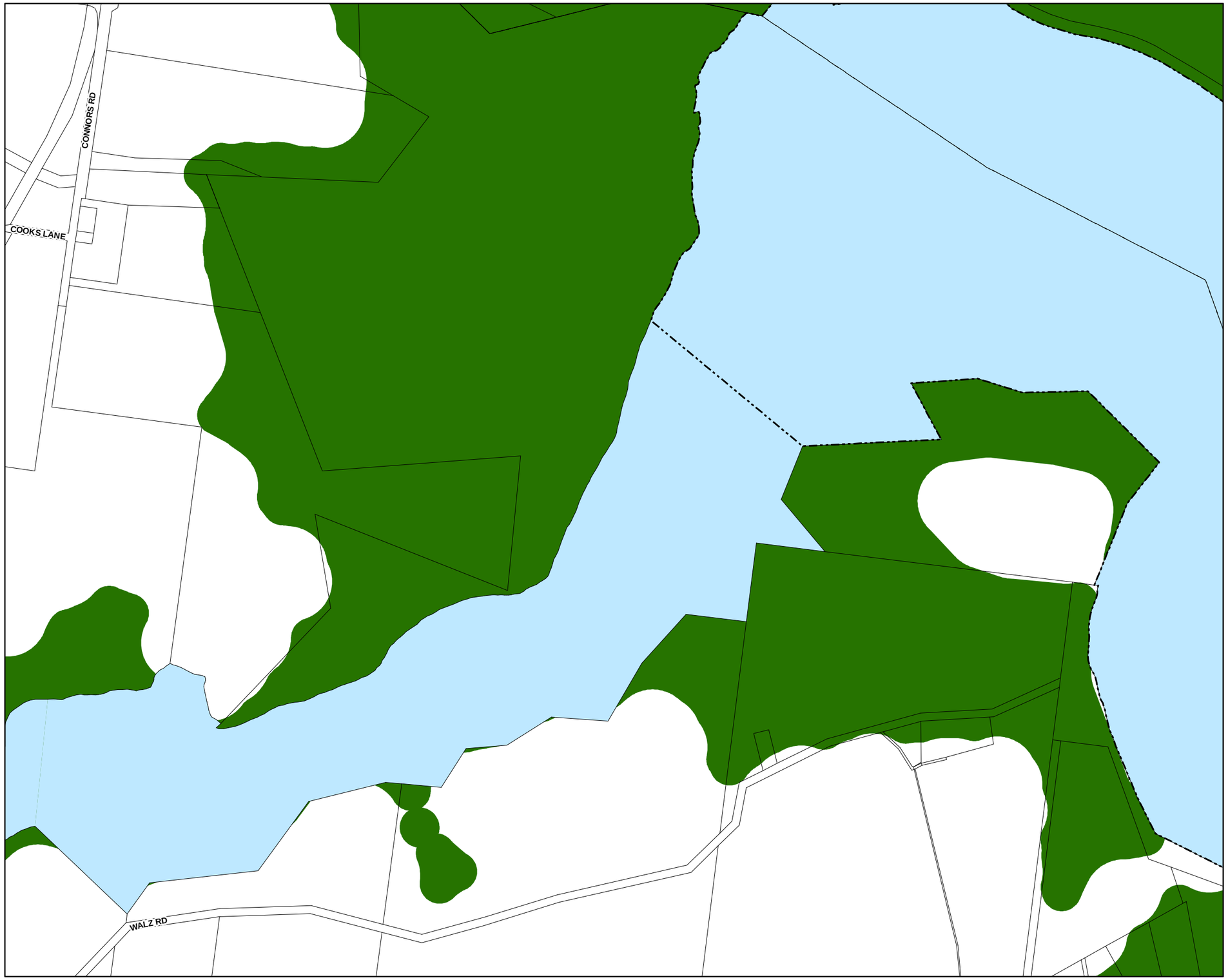

Development Constraints

- Image Corridor
- Landscape Character

Cadastre

- Local Government Boundary
- Cadastre - May 2018 (Sourced DNRME)
- Suburb or Locality
- Waterway or Waterbody

Landscape Character overlay data was developed by Mackay Regional Council, with data based on various vegetation and slope datasets (including LiDAR). Image Corridor Overlay data was compiled by Mackay Regional Council.

While every care is taken to ensure the accuracy of this product Mackay Regional Council makes no representations or warranties about the accuracy, reliability, completeness or suitability for any particular purpose and disclaims all responsibility and all liability (including without limitation, liability in negligence) or all expenses, losses, damages (including indirect or consequential damage) and costs you may incur as a result of this product being inaccurate or incomplete in any way or for any reason.

© Copyright Mackay Regional Council 2018
Gazettal Date: 30 June 2017
Geocentric Datum of Australia 1994 (GDA94)

Approx Scale @ A3 1:10000

0 125 250 500 Metres

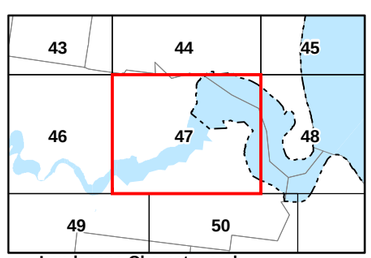

Landscape Character and Image Corridor Overlay Map - LI - 47

VERSION 2.0

Mackay Region PLANNING SCHEME

Mackay REGIONAL COUNCIL

Landscape Character and Image Corridors Overlay Maps

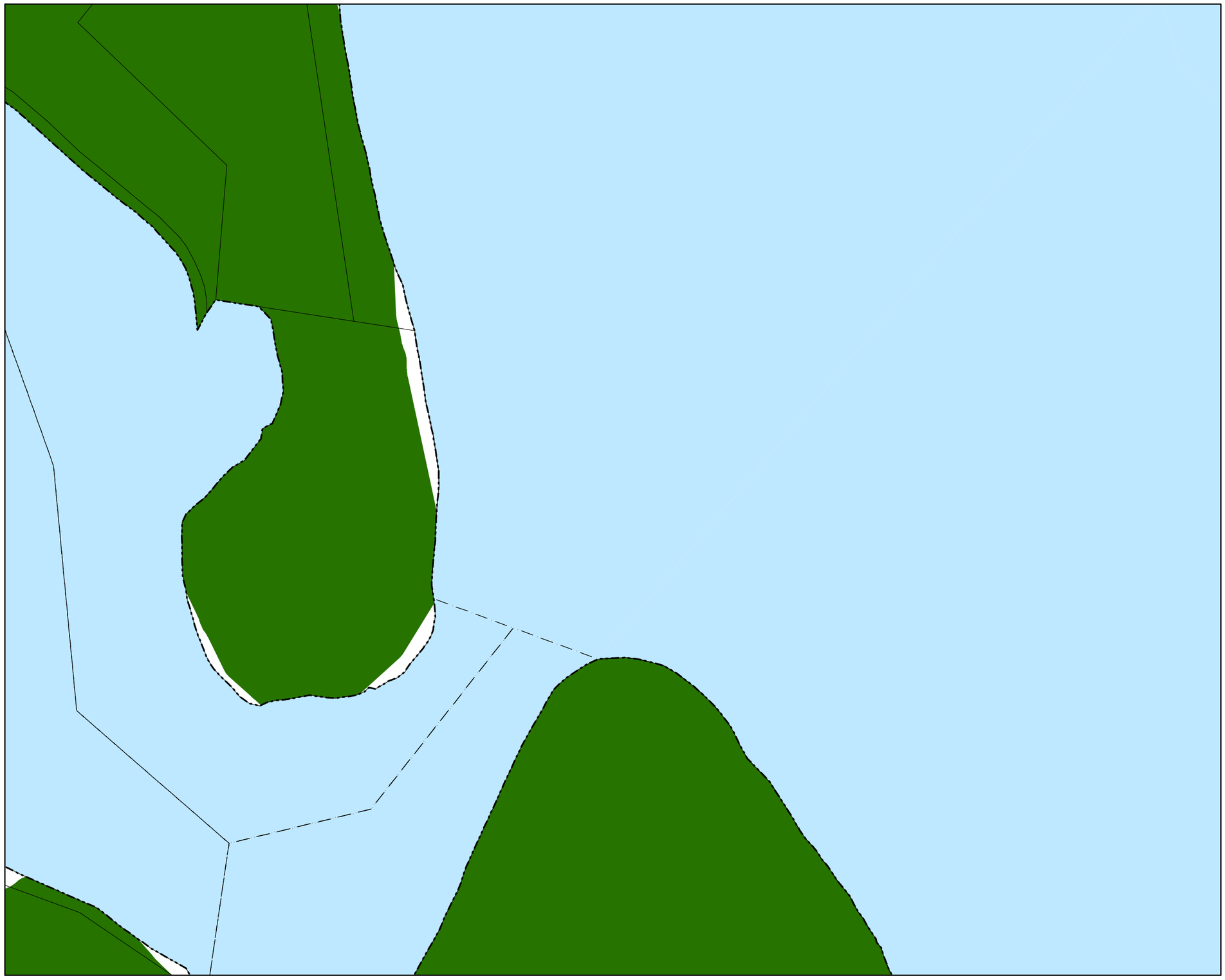

Development Constraints

- Image Corridor
- Landscape Character

Cadastre

- Local Government Boundary
- Cadastre - May 2018 (Sourced DNRME)
- Suburb or Locality
- Waterway or Waterbody

Landscape Character overlay data was developed by Mackay Regional Council, with data based on various vegetation and slope datasets (including LiDAR). Image Corridor Overlay data was compiled by Mackay Regional Council.

While every care is taken to ensure the accuracy of this product Mackay Regional Council makes no representations or warranties about the accuracy, reliability, completeness or suitability for any particular purpose and disclaims all responsibility and all liability (including without limitation, liability in negligence) or all expenses, losses, damages (including indirect or consequential damage) and costs you may incur as a result of this product being inaccurate or incomplete in any way or for any reason.

© Copyright Mackay Regional Council 2018

Gazettal Date: 30 June 2017

Geocentric Datum of Australia 1994 (GDA94)

Approx Scale @ A3 1:10000

0 125 250 500 Metres

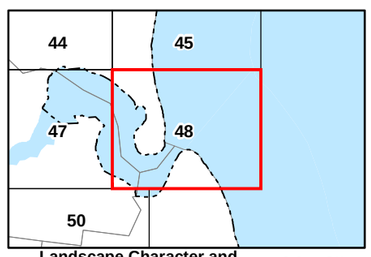

Landscape Character and Image Corridor Overlay Map - LI - 48

VERSION 2.0

Mackay Region PLANNING SCHEME

Mackay Regional Council

Landscape Character and Image Corridors Overlay Maps

Development Constraints

- Image Corridor
- Landscape Character

Cadastre

- Local Government Boundary
- Cadastre - May 2018 (Sourced DNRME)
- Suburb or Locality
- Waterway or Waterbody

Landscape Character overlay data was developed by Mackay Regional Council, with data based on various vegetation and slope datasets (including LiDAR). Image Corridor Overlay data was compiled by Mackay Regional Council.

While every care is taken to ensure the accuracy of this product Mackay Regional Council makes no representations or warranties about the accuracy, reliability, completeness or suitability for any particular purpose and disclaims all responsibility and all liability (including without limitation, liability in negligence) or all expenses, losses, damages (including indirect or consequential damage) and costs you may incur as a result of this product being inaccurate or incomplete in any way or for any reason.

© Copyright Mackay Regional Council 2018
Gazettal Date: 30 June 2017
Geocentric Datum of Australia 1994 (GDA94)

Approx Scale @ A3 1:10000

0 125 250 500 Metres

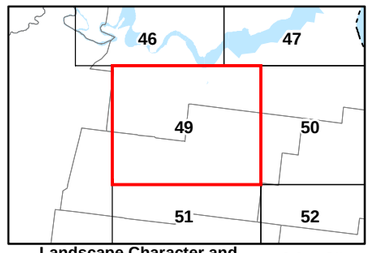

Landscape Character and Image Corridor Overlay Map - LI - 49

VERSION 2.0

Mackay Region PLANNING SCHEME

Mackay REGIONAL COUNCIL

Landscape Character and Image Corridors Overlay Maps

Development Constraints

- Image Corridor
- Landscape Character

Cadastre

- Local Government Boundary
- Cadastre - May 2018 (Sourced DNRME)
- Suburb or Locality
- Waterway or Waterbody

Landscape Character overlay data was developed by Mackay Regional Council, with data based on various vegetation and slope datasets (including LiDAR). Image Corridor Overlay data was compiled by Mackay Regional Council.

While every care is taken to ensure the accuracy of this product Mackay Regional Council makes no representations or warranties about the accuracy, reliability, completeness or suitability for any particular purpose and disclaims all responsibility and all liability (including without limitation, liability in negligence) or all expenses, losses, damages (including indirect or consequential damage) and costs you may incur as a result of this product being inaccurate or incomplete in any way or for any reason.

© Copyright Mackay Regional Council 2018
Gazettal Date: 30 June 2017
Geocentric Datum of Australia 1994 (GDA94)

Approx Scale @ A3 1:10000

0 125 250 500 Metres

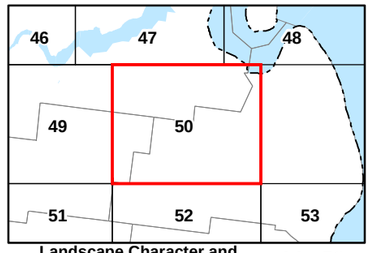

Landscape Character and Image Corridor Overlay Map - LI - 50

VERSION 2.0

Mackay Region PLANNING SCHEME

Mackay REGIONAL COUNCIL

Landscape Character and Image Corridors Overlay Maps

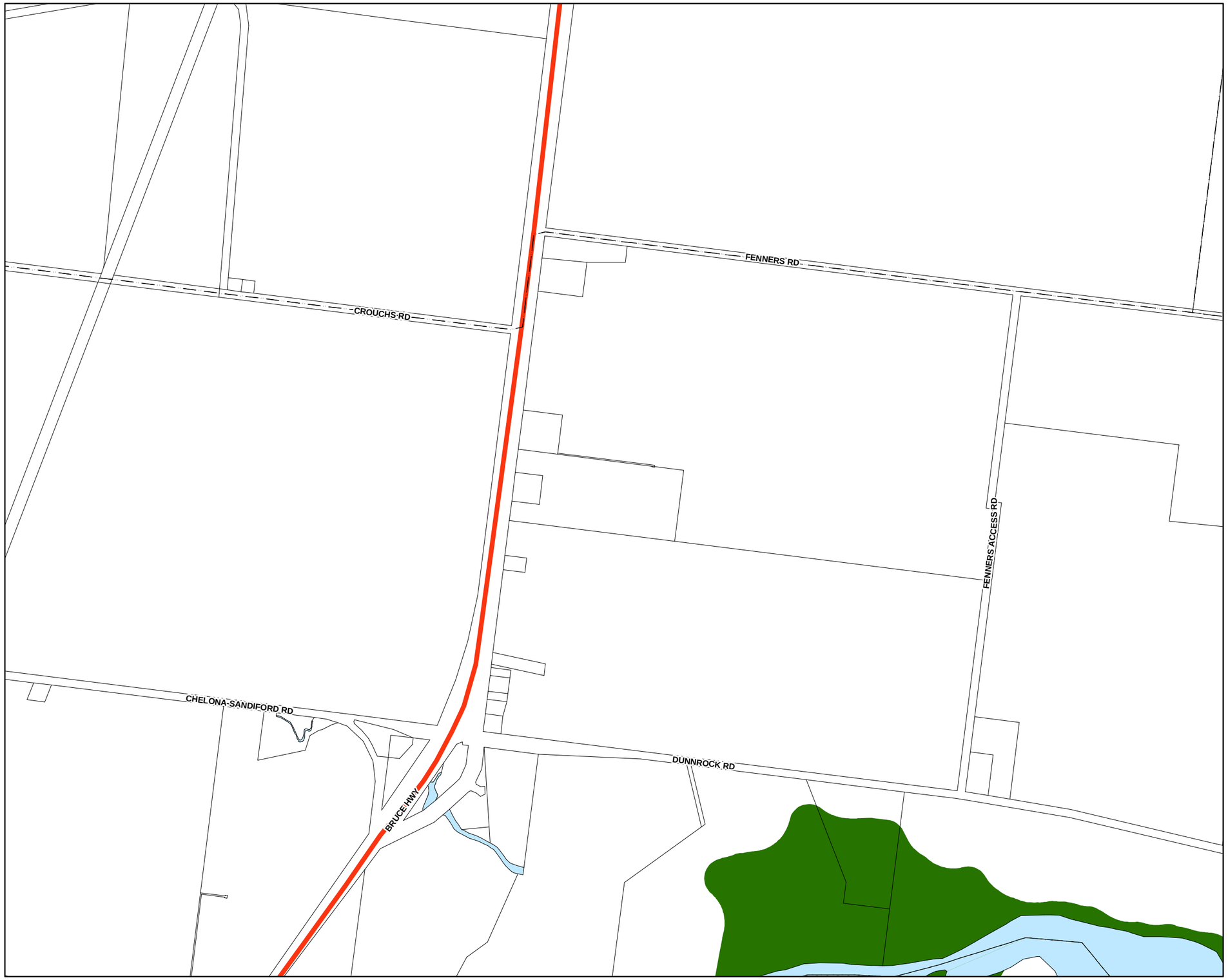

Development Constraints

- Image Corridor
- Landscape Character

Cadastre

- Local Government Boundary
- Cadastre - May 2018 (Sourced DNRME)
- Suburb or Locality
- Waterway or Waterbody

Landscape Character overlay data was developed by Mackay Regional Council, with data based on various vegetation and slope datasets (including LiDAR). Image Corridor Overlay data was compiled by Mackay Regional Council.

While every care is taken to ensure the accuracy of this product Mackay Regional Council makes no representations or warranties about the accuracy, reliability, completeness or suitability for any particular purpose and disclaims all responsibility and all liability (including without limitation, liability in negligence) or all expenses, losses, damages (including indirect or consequential damage) and costs you may incur as a result of this product being inaccurate or incomplete in any way or for any reason.

© Copyright Mackay Regional Council 2018
Gazettal Date: 30 June 2017
Geocentric Datum of Australia 1994 (GDA94)

Approx Scale @ A3 1:10000

0 125 250 500 Metres

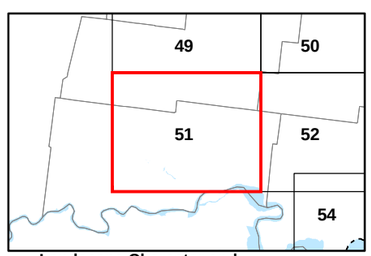

Landscape Character and Image Corridor Overlay Map - LI - 51

VERSION 2.0

Mackay Region PLANNING SCHEME

Mackay REGIONAL COUNCIL

Landscape Character and Image Corridors Overlay Maps

Development Constraints

- Image Corridor
- Landscape Character

Cadastre

- Local Government Boundary
- Cadastre - May 2018 (Sourced DNRME)
- Suburb or Locality
- Waterway or Waterbody

Landscape Character overlay data was developed by Mackay Regional Council, with data based on various vegetation and slope datasets (including LiDAR). Image Corridor Overlay data was compiled by Mackay Regional Council.

While every care is taken to ensure the accuracy of this product Mackay Regional Council makes no representations or warranties about the accuracy, reliability, completeness or suitability for any particular purpose and disclaims all responsibility and all liability (including without limitation, liability in negligence) or all expenses, losses, damages (including indirect or consequential damage) and costs you may incur as a result of this product being inaccurate or incomplete in any way or for any reason.

© Copyright Mackay Regional Council 2018
Gazettal Date: 30 June 2017
Geocentric Datum of Australia 1994 (GDA94)

Approx Scale @ A3 1:10000

0 125 250 500 Metres

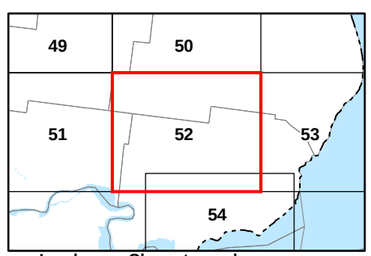

Landscape Character and Image Corridor Overlay Map - LI - 52

VERSION 2.0

Mackay Region PLANNING SCHEME

Mackay REGIONAL COUNCIL

Landscape Character and Image Corridors Overlay Maps

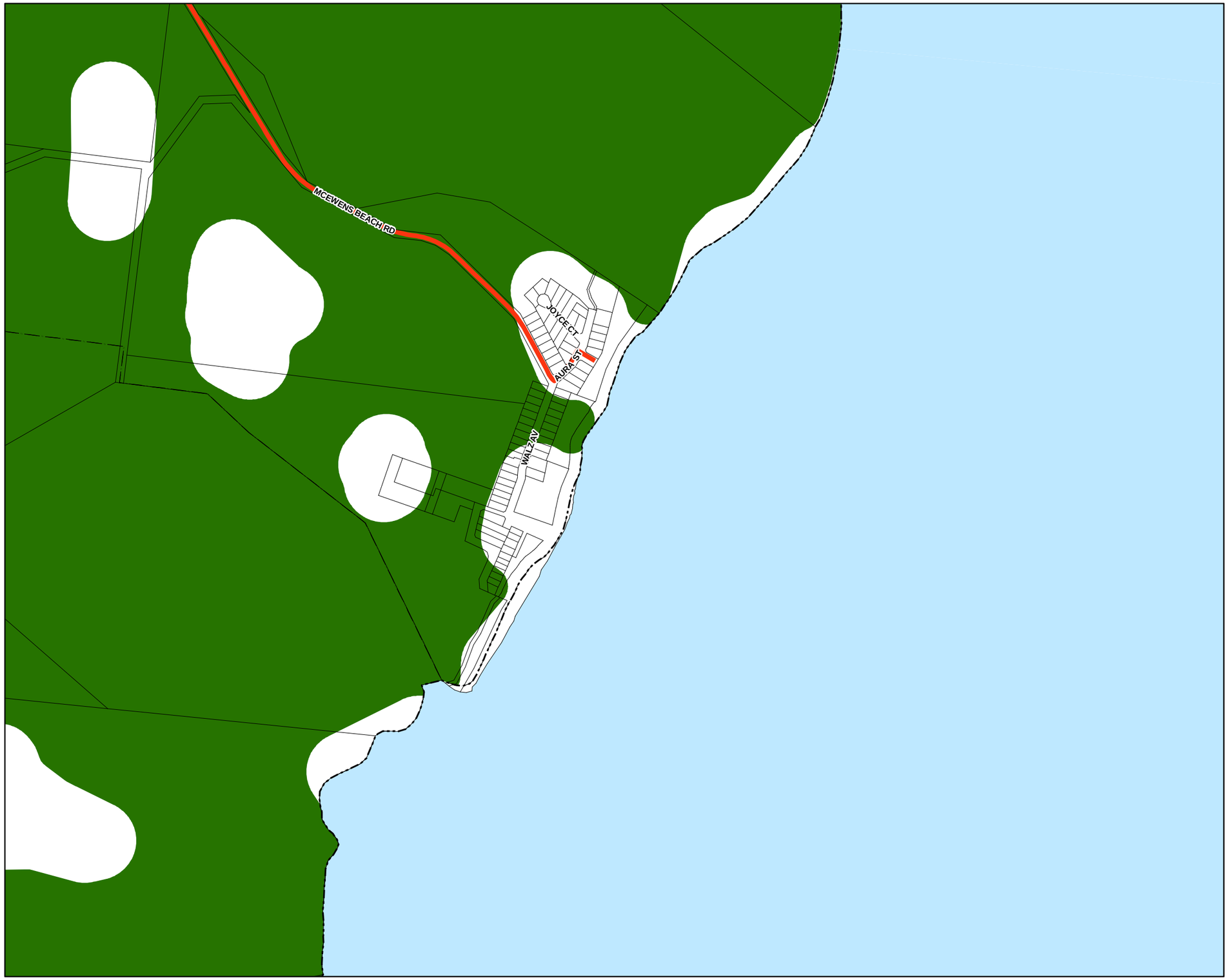

Development Constraints

- Image Corridor
- Landscape Character

Cadastre

- Local Government Boundary
- Cadastre - May 2018 (Sourced DNRME)
- Suburb or Locality
- Waterway or Waterbody

Landscape Character overlay data was developed by Mackay Regional Council, with data based on various vegetation and slope datasets (including LiDAR). Image Corridor Overlay data was compiled by Mackay Regional Council.

While every care is taken to ensure the accuracy of this product Mackay Regional Council makes no representations or warranties about the accuracy, reliability, completeness or suitability for any particular purpose and disclaims all responsibility and all liability (including without limitation, liability in negligence) or all expenses, losses, damages (including indirect or consequential damage) and costs you may incur as a result of this product being inaccurate or incomplete in any way or for any reason.

© Copyright Mackay Regional Council 2018

Gazettal Date: 30 June 2017

Geocentric Datum of Australia 1994 (GDA94)

Approx Scale @ A3 1:10000

0 125 250 500 Metres

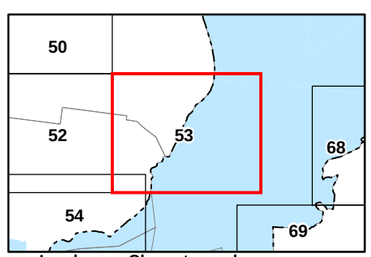

Landscape Character and Image Corridor Overlay Map - LI - 53

VERSION 2.0

Mackay Region PLANNING SCHEME

Mackay REGIONAL COUNCIL

Landscape Character and Image Corridors Overlay Maps

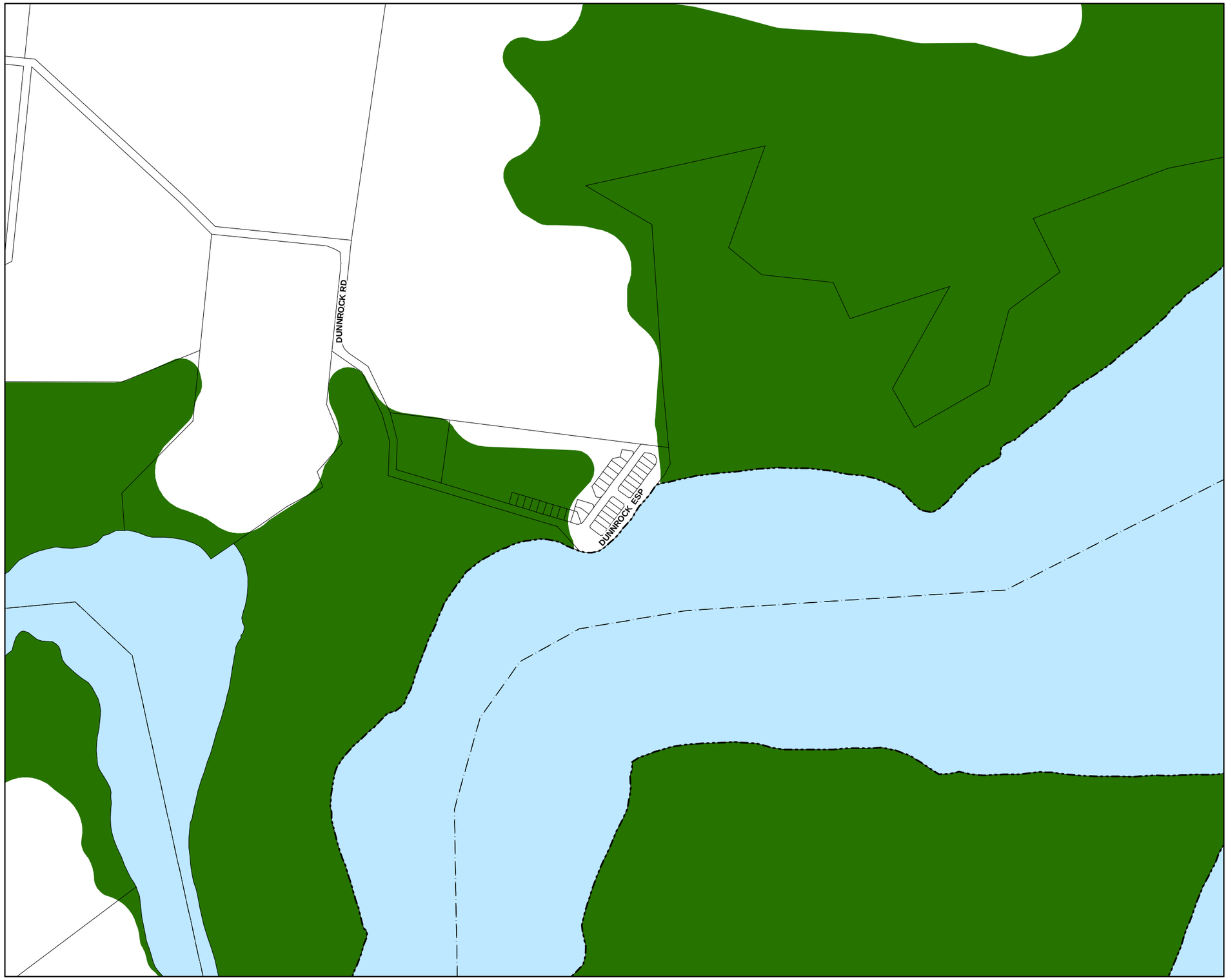

Development Constraints

- Image Corridor
- Landscape Character

Cadastre

- Local Government Boundary
- Cadastre - May 2018 (Sourced DNRME)
- Suburb or Locality
- Waterway or Waterbody

Landscape Character overlay data was developed by Mackay Regional Council, with data based on various vegetation and slope datasets (including LiDAR). Image Corridor Overlay data was compiled by Mackay Regional Council.

While every care is taken to ensure the accuracy of this product Mackay Regional Council makes no representations or warranties about the accuracy, reliability, completeness or suitability for any particular purpose and disclaims all responsibility and all liability (including without limitation, liability in negligence) or all expenses, losses, damages (including indirect or consequential damage) and costs you may incur as a result of this product being inaccurate or incomplete in any way or for any reason.

© Copyright Mackay Regional Council 2018
Gazettal Date: 30 June 2017
Geocentric Datum of Australia 1994 (GDA94)

Approx Scale @ A3 1:10000

0 125 250 500 Metres

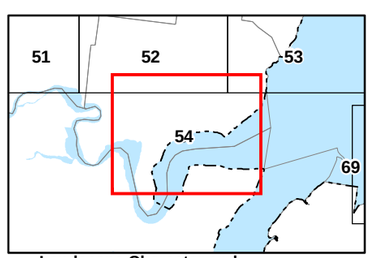

Landscape Character and Image Corridor Overlay Map - LI - 54

VERSION 2.0

Mackay Region PLANNING SCHEME

Mackay REGIONAL COUNCIL

Landscape Character and Image Corridors Overlay Maps

Development Constraints

- Image Corridor
- Landscape Character

Cadastre

- Local Government Boundary
- Cadastre - May 2018 (Sourced DNRME)
- Suburb or Locality
- Waterway or Waterbody

Landscape Character overlay data was developed by Mackay Regional Council, with data based on various vegetation and slope datasets (including LiDAR). Image Corridor Overlay data was compiled by Mackay Regional Council.

While every care is taken to ensure the accuracy of this product Mackay Regional Council makes no representations or warranties about the accuracy, reliability, completeness or suitability for any particular purpose and disclaims all responsibility and all liability (including without limitation, liability in negligence) or all expenses, losses, damages (including indirect or consequential damage) and costs you may incur as a result of this product being inaccurate or incomplete in any way or for any reason.

© Copyright Mackay Regional Council 2018
Gazettal Date: 30 June 2017
Geocentric Datum of Australia 1994 (GDA94)

Approx Scale @ A3 1:10000

0 125 250 500 Metres

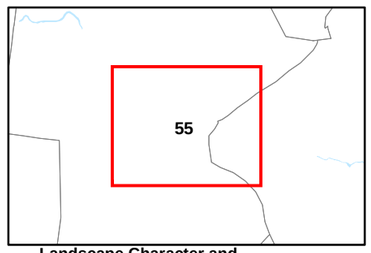

Landscape Character and Image Corridor Overlay Map - LI - 55

VERSION 2.0

Mackay Region PLANNING SCHEME

Mackay Regional Council

Landscape Character and Image Corridors Overlay Maps

Development Constraints

- Image Corridor
- Landscape Character

Cadastre

- Local Government Boundary
- Cadastre - May 2018 (Sourced DNRME)
- Suburb or Locality
- Waterway or Waterbody

Landscape Character overlay data was developed by Mackay Regional Council, with data based on various vegetation and slope datasets (including LiDAR). Image Corridor Overlay data was compiled by Mackay Regional Council.

While every care is taken to ensure the accuracy of this product Mackay Regional Council makes no representations or warranties about the accuracy, reliability, completeness or suitability for any particular purpose and disclaims all responsibility and all liability (including without limitation, liability in negligence) or all expenses, losses, damages (including indirect or consequential damage) and costs you may incur as a result of this product being inaccurate or incomplete in any way or for any reason.

© Copyright Mackay Regional Council 2018
Gazettal Date: 30 June 2017
Geocentric Datum of Australia 1994 (GDA94)

Approx Scale @ A3 1:10000

0 125 250 500 Metres

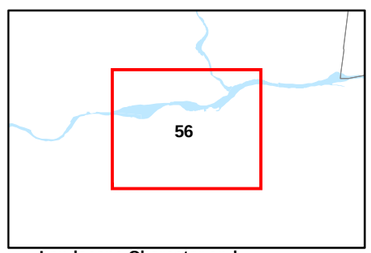

Landscape Character and Image Corridor Overlay Map - LI - 56

VERSION 2.0

Mackay Region PLANNING SCHEME

Mackay REGIONAL COUNCIL

Landscape Character and Image Corridors Overlay Maps

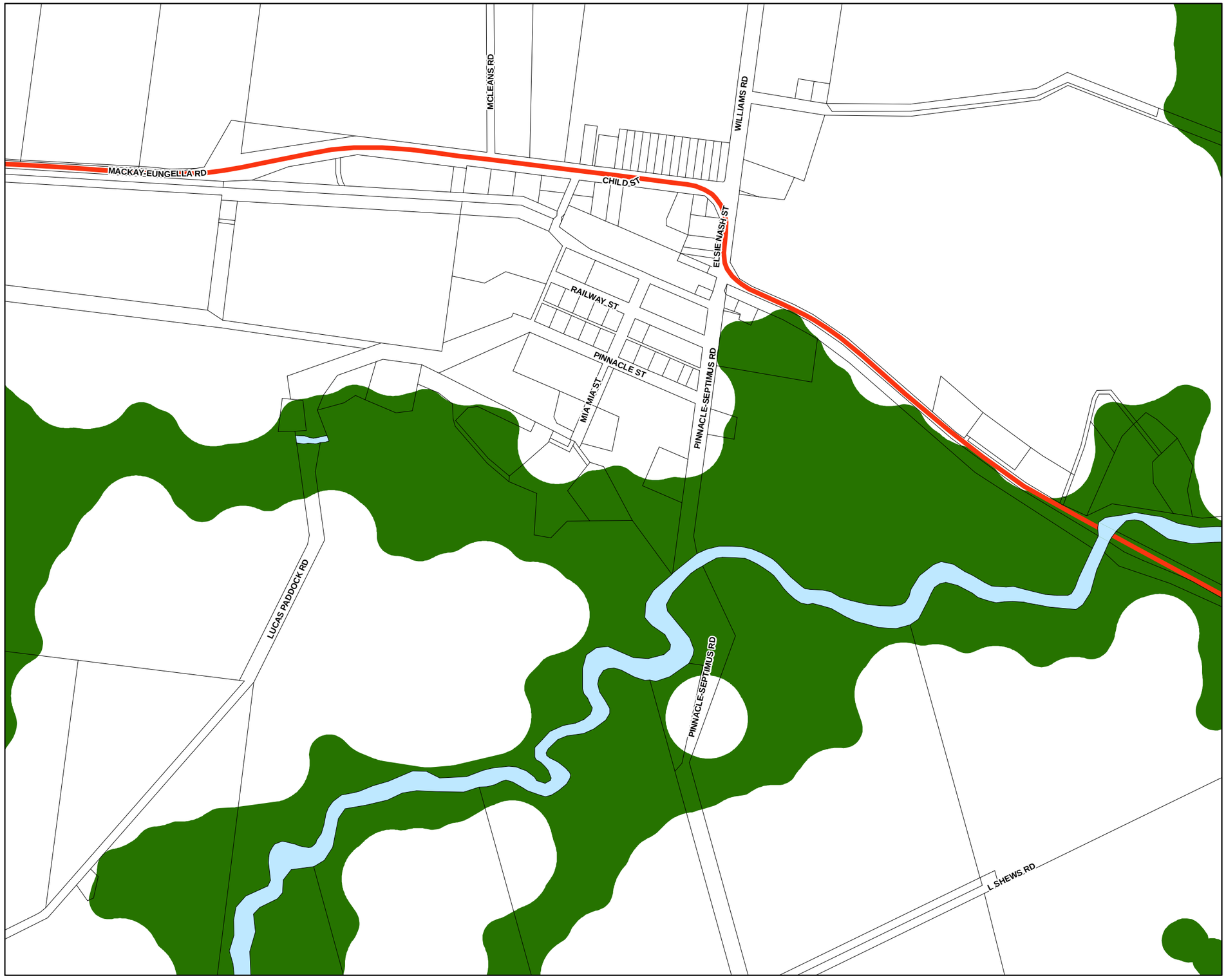

Development Constraints

- Image Corridor
- Landscape Character

Cadastre

- Local Government Boundary
- Cadastre - May 2018 (Sourced DNRME)
- Suburb or Locality
- Waterway or Waterbody

Landscape Character overlay data was developed by Mackay Regional Council, with data based on various vegetation and slope datasets (including LiDAR). Image Corridor Overlay data was compiled by Mackay Regional Council.

While every care is taken to ensure the accuracy of this product Mackay Regional Council makes no representations or warranties about the accuracy, reliability, completeness or suitability for any particular purpose and disclaims all responsibility and all liability (including without limitation, liability in negligence) or all expenses, losses, damages (including indirect or consequential damage) and costs you may incur as a result of this product being inaccurate or incomplete in any way or for any reason.

© Copyright Mackay Regional Council 2018
Gazettal Date: 30 June 2017
Geocentric Datum of Australia 1994 (GDA94)

Approx Scale @ A3 1:10000

0 125 250 500 Metres

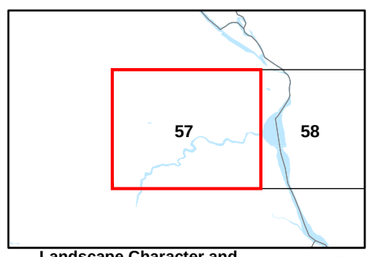

Landscape Character and Image Corridor Overlay Map - LI - 57

VERSION 2.0

Mackay Region PLANNING SCHEME

Mackay Regional Council

Landscape Character and Image Corridors Overlay Maps

Development Constraints

- Image Corridor
- Landscape Character

Cadastre

- Local Government Boundary
- Cadastre - May 2018 (Sourced DNRME)
- Suburb or Locality
- Waterway or Waterbody

Landscape Character overlay data was developed by Mackay Regional Council, with data based on various vegetation and slope datasets (including LiDAR). Image Corridor Overlay data was compiled by Mackay Regional Council.

While every care is taken to ensure the accuracy of this product Mackay Regional Council makes no representations or warranties about the accuracy, reliability, completeness or suitability for any particular purpose and disclaims all responsibility and all liability (including without limitation, liability in negligence) or all expenses, losses, damages (including indirect or consequential damage) and costs you may incur as a result of this product being inaccurate or incomplete in any way or for any reason.

© Copyright Mackay Regional Council 2018
Gazettal Date: 30 June 2017
Geocentric Datum of Australia 1994 (GDA94)

Approx Scale @ A3 1:10000

0 125 250 500 Metres

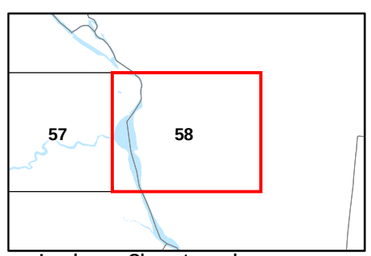

Landscape Character and Image Corridor Overlay Map - LI - 58

VERSION 2.0

Mackay Region PLANNING SCHEME

Mackay REGIONAL COUNCIL

Landscape Character and Image Corridors Overlay Maps

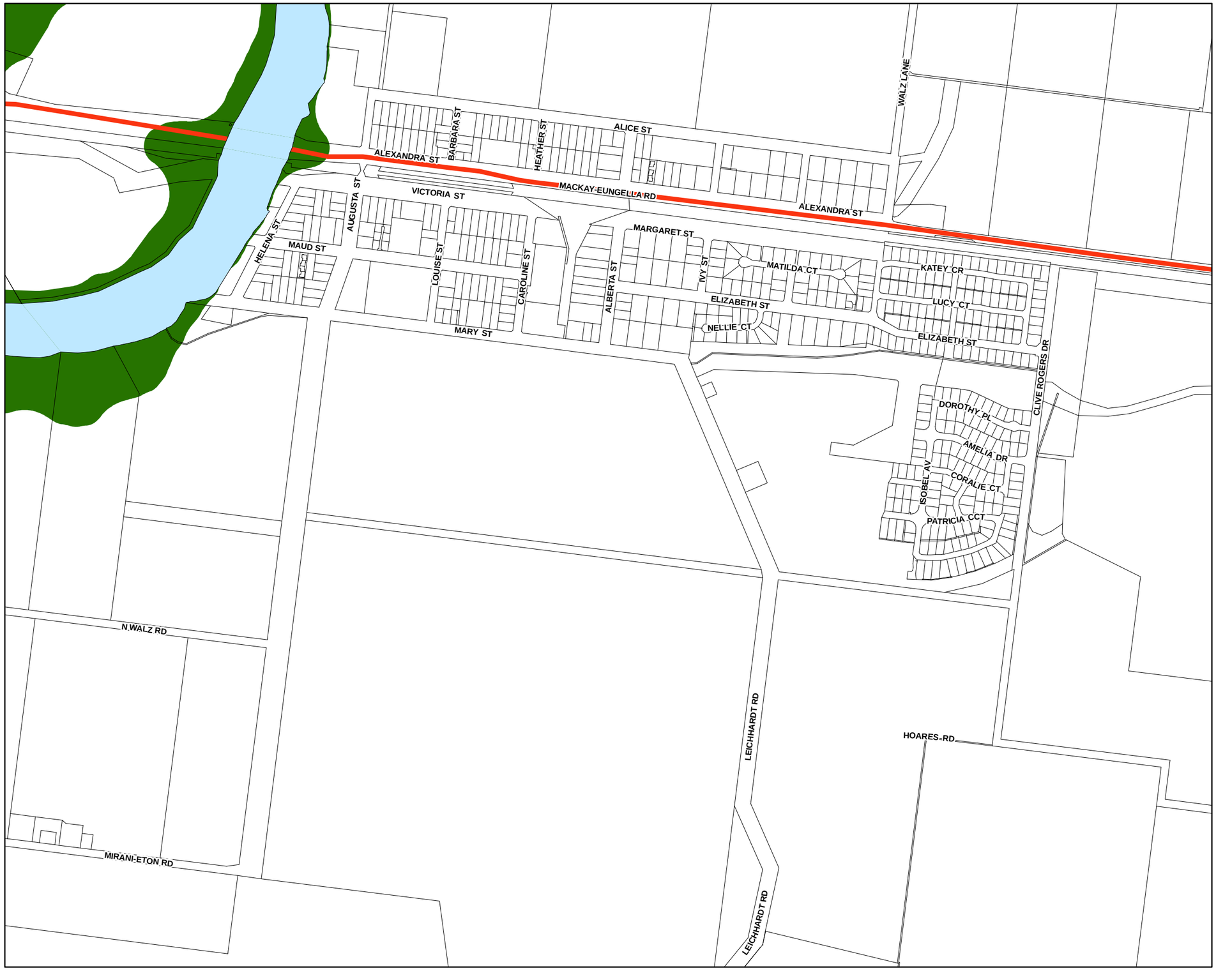

Development Constraints

- Image Corridor
- Landscape Character

Cadastre

- Local Government Boundary
- Cadastre - May 2018 (Sourced DNRME)
- Suburb or Locality
- Waterway or Waterbody

Landscape Character overlay data was developed by Mackay Regional Council, with data based on various vegetation and slope datasets (including LiDAR). Image Corridor Overlay data was compiled by Mackay Regional Council.

While every care is taken to ensure the accuracy of this product Mackay Regional Council makes no representations or warranties about the accuracy, reliability, completeness or suitability for any particular purpose and disclaims all responsibility and all liability (including without limitation, liability in negligence) or all expenses, losses, damages (including indirect or consequential damage) and costs you may incur as a result of this product being inaccurate or incomplete in any way or for any reason.

© Copyright Mackay Regional Council 2018
Gazettal Date: 30 June 2017
Geocentric Datum of Australia 1994 (GDA94)

Approx Scale @ A3 1:10000

0 125 250 500 Metres

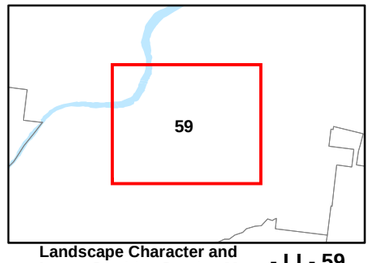

Landscape Character and Image Corridor Overlay Map - LI - 59

VERSION 2.0

Mackay Region PLANNING SCHEME

Mackay Regional Council

Landscape Character and Image Corridors Overlay Maps

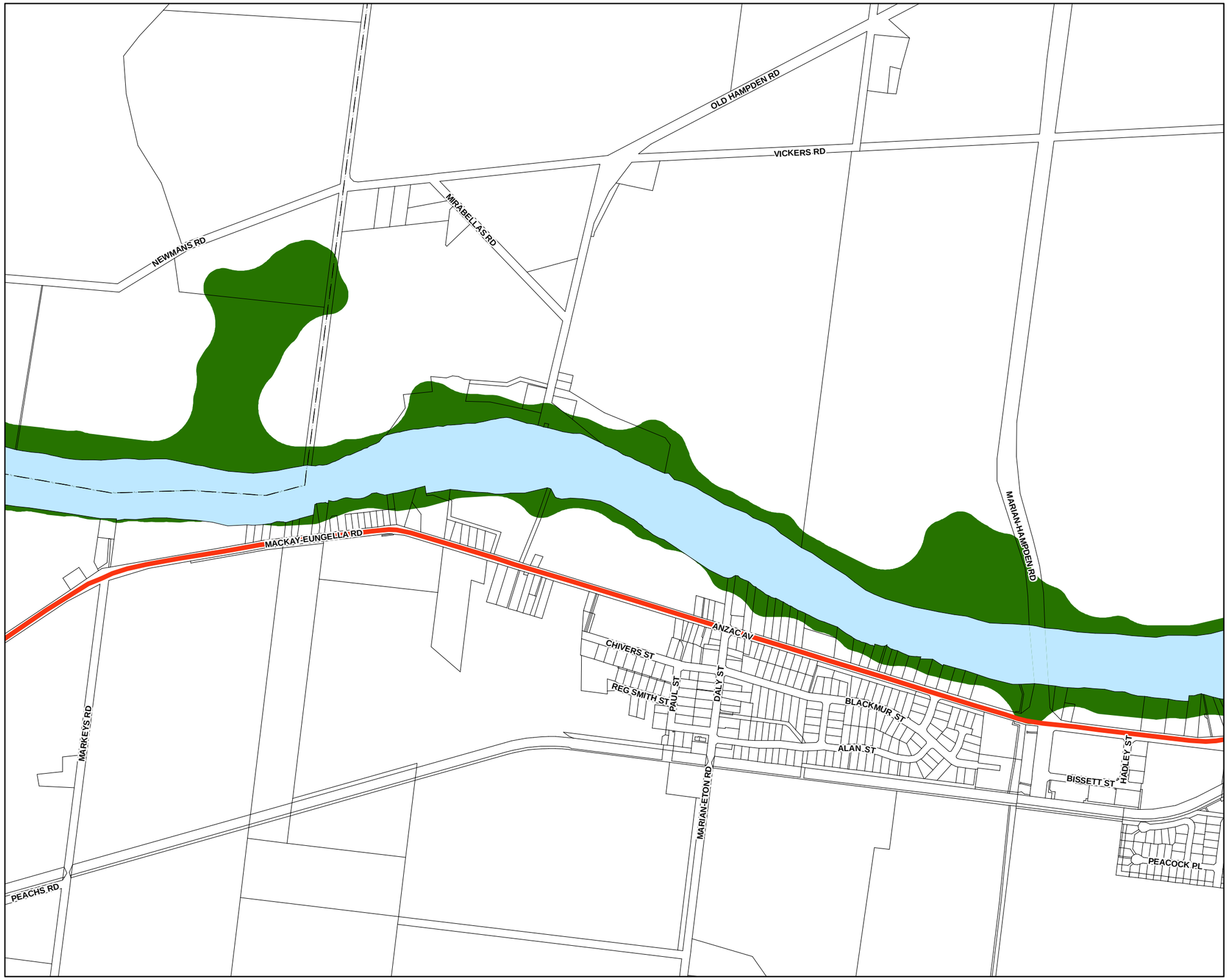

Development Constraints

- Image Corridor
- Landscape Character

Cadastre

- Local Government Boundary
- Cadastre - May 2018 (Sourced DNRME)
- Suburb or Locality
- Waterway or Waterbody

Landscape Character overlay data was developed by Mackay Regional Council, with data based on various vegetation and slope datasets (including LiDAR). Image Corridor Overlay data was compiled by Mackay Regional Council.

While every care is taken to ensure the accuracy of this product Mackay Regional Council makes no representations or warranties about the accuracy, reliability, completeness or suitability for any particular purpose and disclaims all responsibility and all liability (including without limitation, liability in negligence) or all expenses, losses, damages (including indirect or consequential damage) and costs you may incur as a result of this product being inaccurate or incomplete in any way or for any reason.

© Copyright Mackay Regional Council 2018
Gazettal Date: 30 June 2017
Geocentric Datum of Australia 1994 (GDA94)

Approx Scale @ A3 1:10000

0 125 250 500 Metres

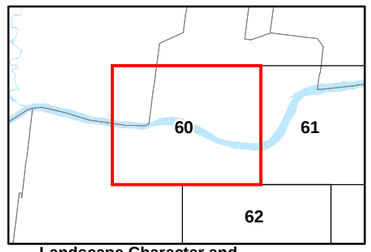

Landscape Character and Image Corridor Overlay Map - LI - 60

VERSION 2.0

Mackay Region PLANNING SCHEME

Mackay REGIONAL COUNCIL

Landscape Character and Image Corridors Overlay Maps

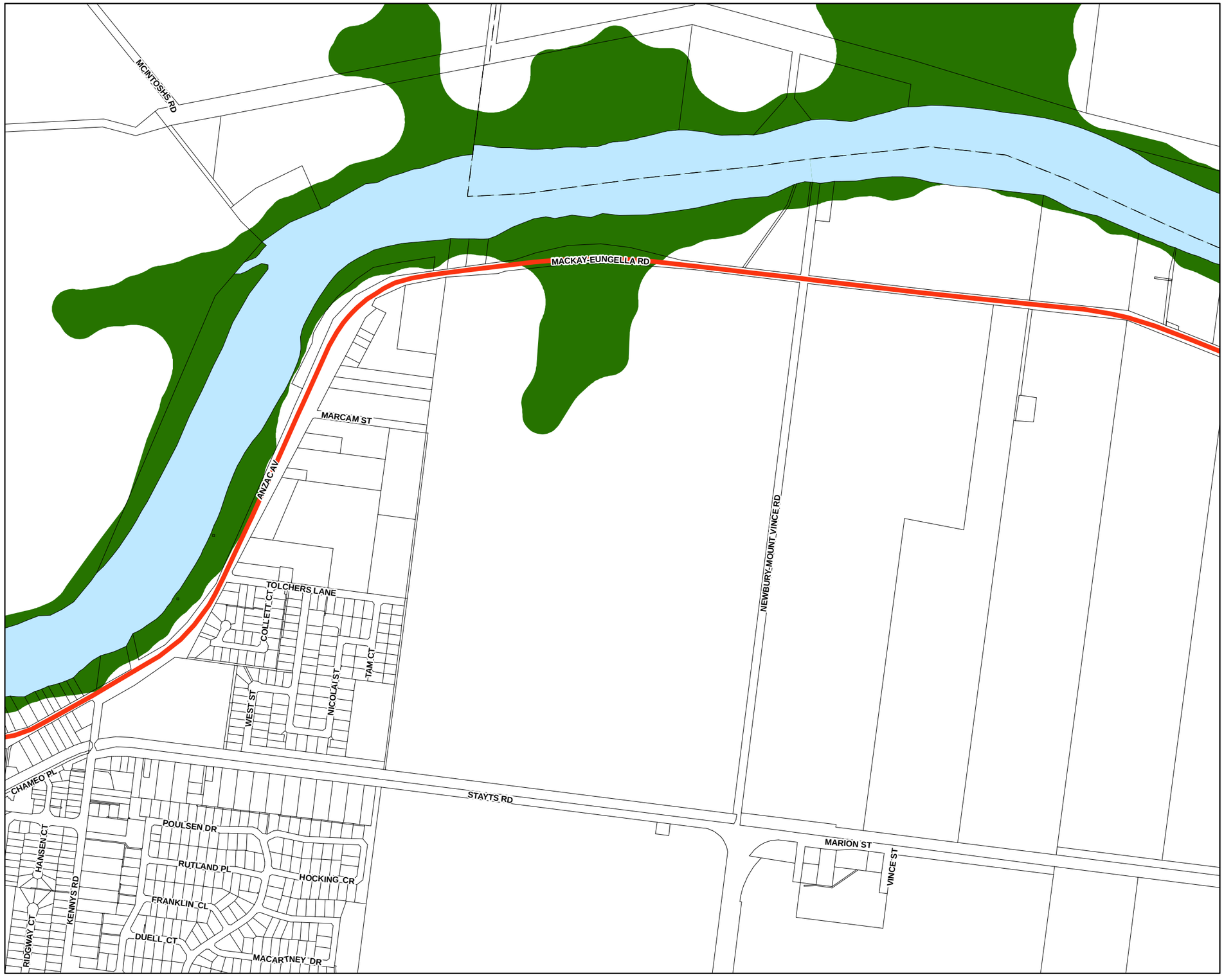

Development Constraints

- Image Corridor
- Landscape Character

Cadastre

- Local Government Boundary
- Cadastre - May 2018 (Sourced DNRME)
- Suburb or Locality
- Waterway or Waterbody

Landscape Character overlay data was developed by Mackay Regional Council, with data based on various vegetation and slope datasets (including LiDAR). Image Corridor Overlay data was compiled by Mackay Regional Council.

While every care is taken to ensure the accuracy of this product Mackay Regional Council makes no representations or warranties about the accuracy, reliability, completeness or suitability for any particular purpose and disclaims all responsibility and all liability (including without limitation, liability in negligence) or all expenses, losses, damages (including indirect or consequential damage) and costs you may incur as a result of this product being inaccurate or incomplete in any way or for any reason.

© Copyright Mackay Regional Council 2018
Gazettal Date: 30 June 2017
Geocentric Datum of Australia 1994 (GDA94)

Approx Scale @ A3 1:10000

0 125 250 500 Metres

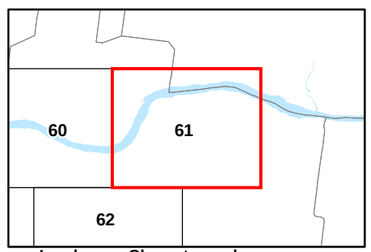

Landscape Character and Image Corridor Overlay Map - LI - 61

VERSION 2.0

Mackay Region PLANNING SCHEME

Mackay REGIONAL COUNCIL

Landscape Character and Image Corridors Overlay Maps

Development Constraints

- Image Corridor
- Landscape Character

Cadastre

- Local Government Boundary
- Cadastre - May 2018 (Sourced DNRME)
- Suburb or Locality
- Waterway or Waterbody

Landscape Character overlay data was developed by Mackay Regional Council, with data based on various vegetation and slope datasets (including LiDAR). Image Corridor Overlay data was compiled by Mackay Regional Council.

While every care is taken to ensure the accuracy of this product Mackay Regional Council makes no representations or warranties about the accuracy, reliability, completeness or suitability for any particular purpose and disclaims all responsibility and all liability (including without limitation, liability in negligence) or all expenses, losses, damages (including indirect or consequential damage) and costs you may incur as a result of this product being inaccurate or incomplete in any way or for any reason.

© Copyright Mackay Regional Council 2018
Gazettal Date: 30 June 2017
Geocentric Datum of Australia 1994 (GDA94)

Approx Scale @ A3 1:10000

0 125 250 500 Metres

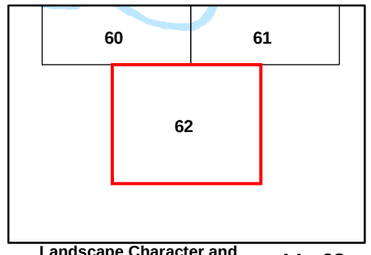

Landscape Character and Image Corridor Overlay Map - LI - 62

VERSION 2.0

Mackay Region PLANNING SCHEME

Mackay Regional Council

Landscape Character and Image Corridors Overlay Maps

Development Constraints

- Image Corridor
- Landscape Character

Cadastre

- Local Government Boundary
- Cadastre - May 2018 (Sourced DNRME)
- Suburb or Locality
- Waterway or Waterbody

Landscape Character overlay data was developed by Mackay Regional Council, with data based on various vegetation and slope datasets (including LiDAR). Image Corridor Overlay data was compiled by Mackay Regional Council.

While every care is taken to ensure the accuracy of this product Mackay Regional Council makes no representations or warranties about the accuracy, reliability, completeness or suitability for any particular purpose and disclaims all responsibility and all liability (including without limitation, liability in negligence) or all expenses, losses, damages (including indirect or consequential damage) and costs you may incur as a result of this product being inaccurate or incomplete in any way or for any reason.

© Copyright Mackay Regional Council 2018
Gazettal Date: 30 June 2017
Geocentric Datum of Australia 1994 (GDA94)

Approx Scale @ A3 1:10000

0 125 250 500 Metres

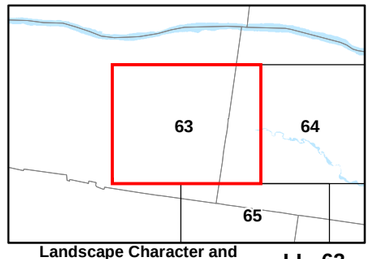

Landscape Character and Image Corridor Overlay Map - LI - 63

VERSION 2.0

Mackay Region PLANNING SCHEME

Mackay REGIONAL COUNCIL

Landscape Character and Image Corridors Overlay Maps

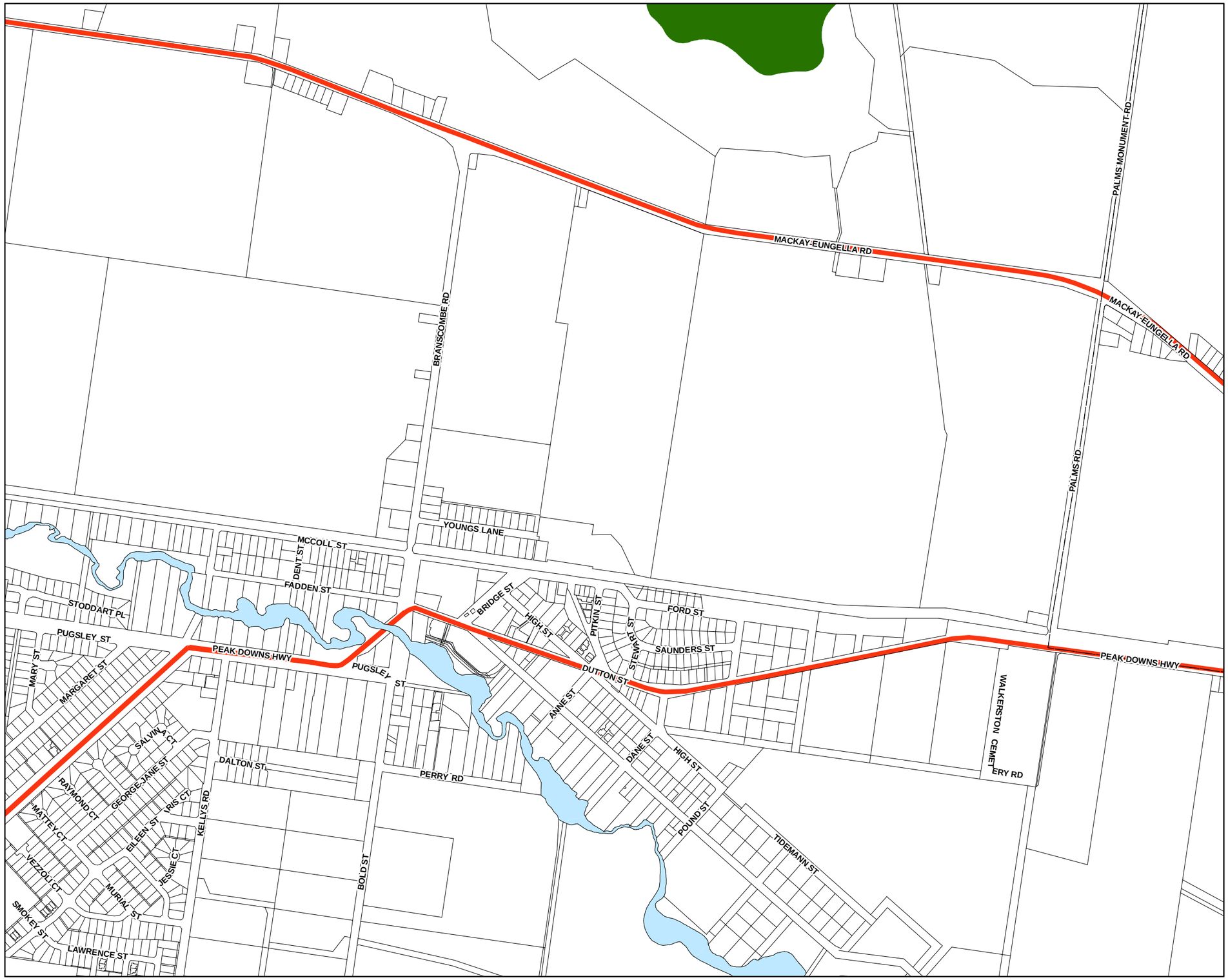

Development Constraints

- Image Corridor
- Landscape Character

Cadastre

- Local Government Boundary
- Cadastre - May 2018 (Sourced DNRME)
- Suburb or Locality
- Waterway or Waterbody

Landscape Character overlay data was developed by Mackay Regional Council, with data based on various vegetation and slope datasets (including LiDAR). Image Corridor Overlay data was compiled by Mackay Regional Council.

While every care is taken to ensure the accuracy of this product Mackay Regional Council makes no representations or warranties about the accuracy, reliability, completeness or suitability for any particular purpose and disclaims all responsibility and all liability (including without limitation, liability in negligence) or all expenses, losses, damages (including indirect or consequential damage) and costs you may incur as a result of this product being inaccurate or incomplete in any way or for any reason.

© Copyright Mackay Regional Council 2018
Gazettal Date: 30 June 2017
Geocentric Datum of Australia 1994 (GDA94)

Approx Scale @ A3 1:10000

0 125 250 500 Metres

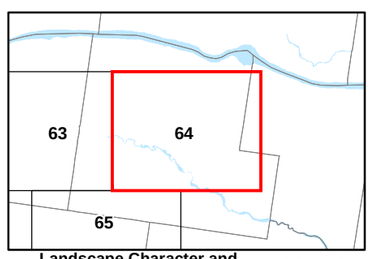

Landscape Character and Image Corridor Overlay Map - LI - 64

VERSION 2.0

Mackay Region PLANNING SCHEME

Mackay REGIONAL COUNCIL

Landscape Character and Image Corridors Overlay Maps

Development Constraints

- Image Corridor
- Landscape Character

Cadastre

- Local Government Boundary
- Cadastre - May 2018 (Sourced DNRME)
- Suburb or Locality
- Waterway or Waterbody

Landscape Character overlay data was developed by Mackay Regional Council, with data based on various vegetation and slope datasets (including LiDAR). Image Corridor Overlay data was compiled by Mackay Regional Council.

While every care is taken to ensure the accuracy of this product Mackay Regional Council makes no representations or warranties about the accuracy, reliability, completeness or suitability for any particular purpose and disclaims all responsibility and all liability (including without limitation, liability in negligence) or all expenses, losses, damages (including indirect or consequential damage) and costs you may incur as a result of this product being inaccurate or incomplete in any way or for any reason.

© Copyright Mackay Regional Council 2018

Gazettal Date: 30 June 2017

Geocentric Datum of Australia 1994 (GDA94)

Approx Scale @ A3 1:10000

0 125 250 500 Metres

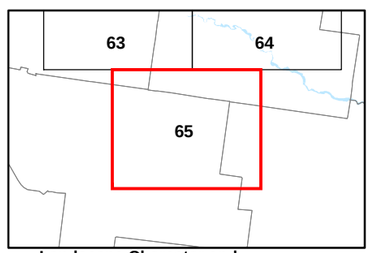

Landscape Character and Image Corridor Overlay Map - LI - 65

VERSION 2.0

Mackay Region PLANNING SCHEME

Mackay REGIONAL COUNCIL

Landscape Character and Image Corridors Overlay Maps

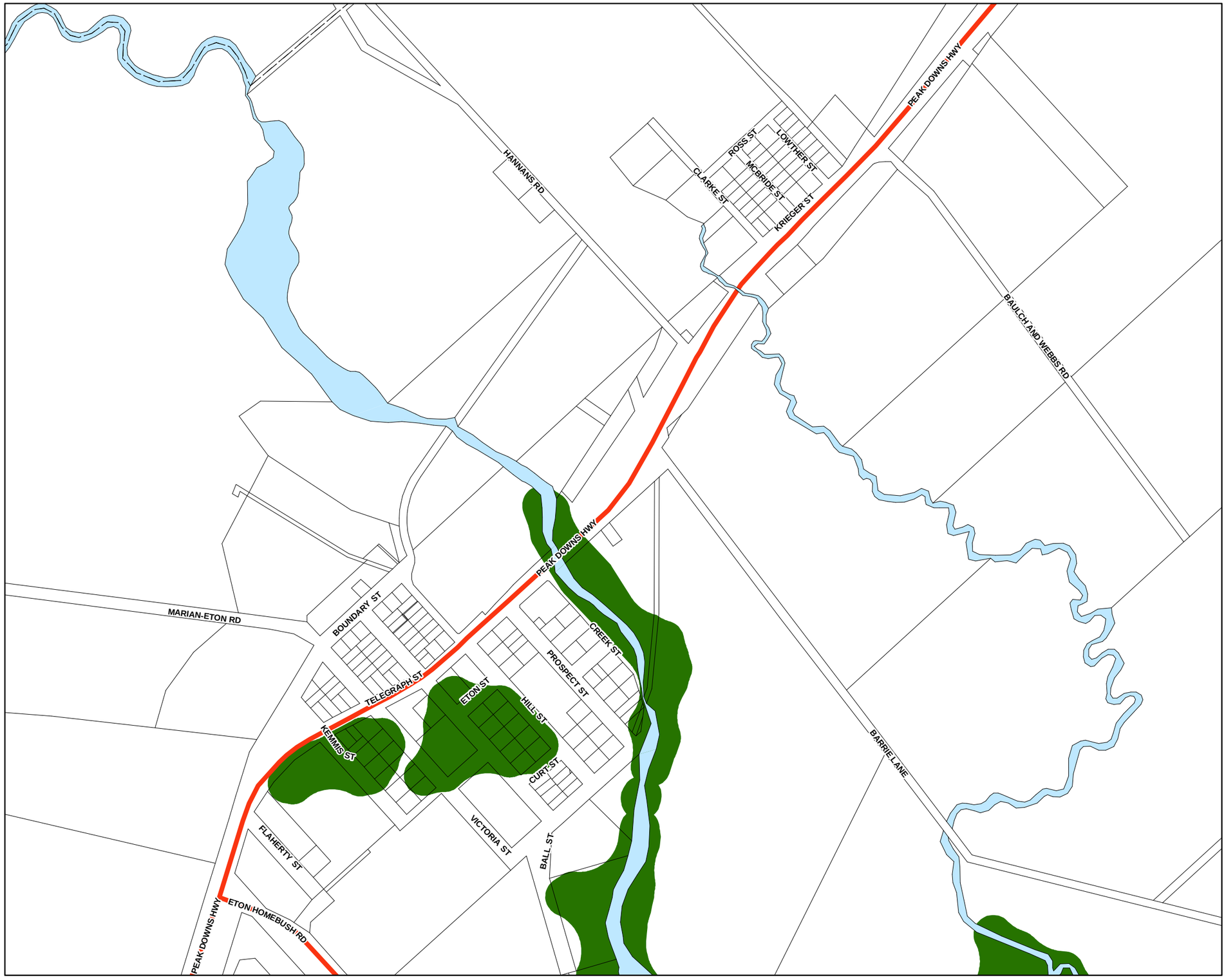

Development Constraints

- Image Corridor
- Landscape Character

Cadastre

- Local Government Boundary
- Cadastre - May 2018 (Sourced DNRME)
- Suburb or Locality
- Waterway or Waterbody

Landscape Character overlay data was developed by Mackay Regional Council, with data based on various vegetation and slope datasets (including LiDAR). Image Corridor Overlay data was compiled by Mackay Regional Council.

While every care is taken to ensure the accuracy of this product Mackay Regional Council makes no representations or warranties about the accuracy, reliability, completeness or suitability for any particular purpose and disclaims all responsibility and all liability (including without limitation, liability in negligence) or all expenses, losses, damages (including indirect or consequential damage) and costs you may incur as a result of this product being inaccurate or incomplete in any way or for any reason.

© Copyright Mackay Regional Council 2018
Gazettal Date: 30 June 2017
Geocentric Datum of Australia 1994 (GDA94)

Approx Scale @ A3 1:10000

0 125 250 500 Metres

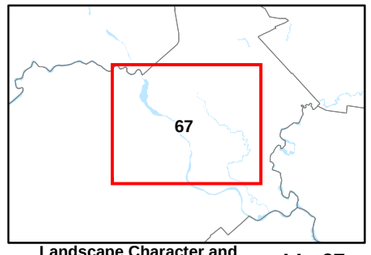

Landscape Character and Image Corridor Overlay Map - LI - 67

VERSION 2.0

Mackay Region PLANNING SCHEME

Mackay REGIONAL COUNCIL

Landscape Character and Image Corridors Overlay Maps

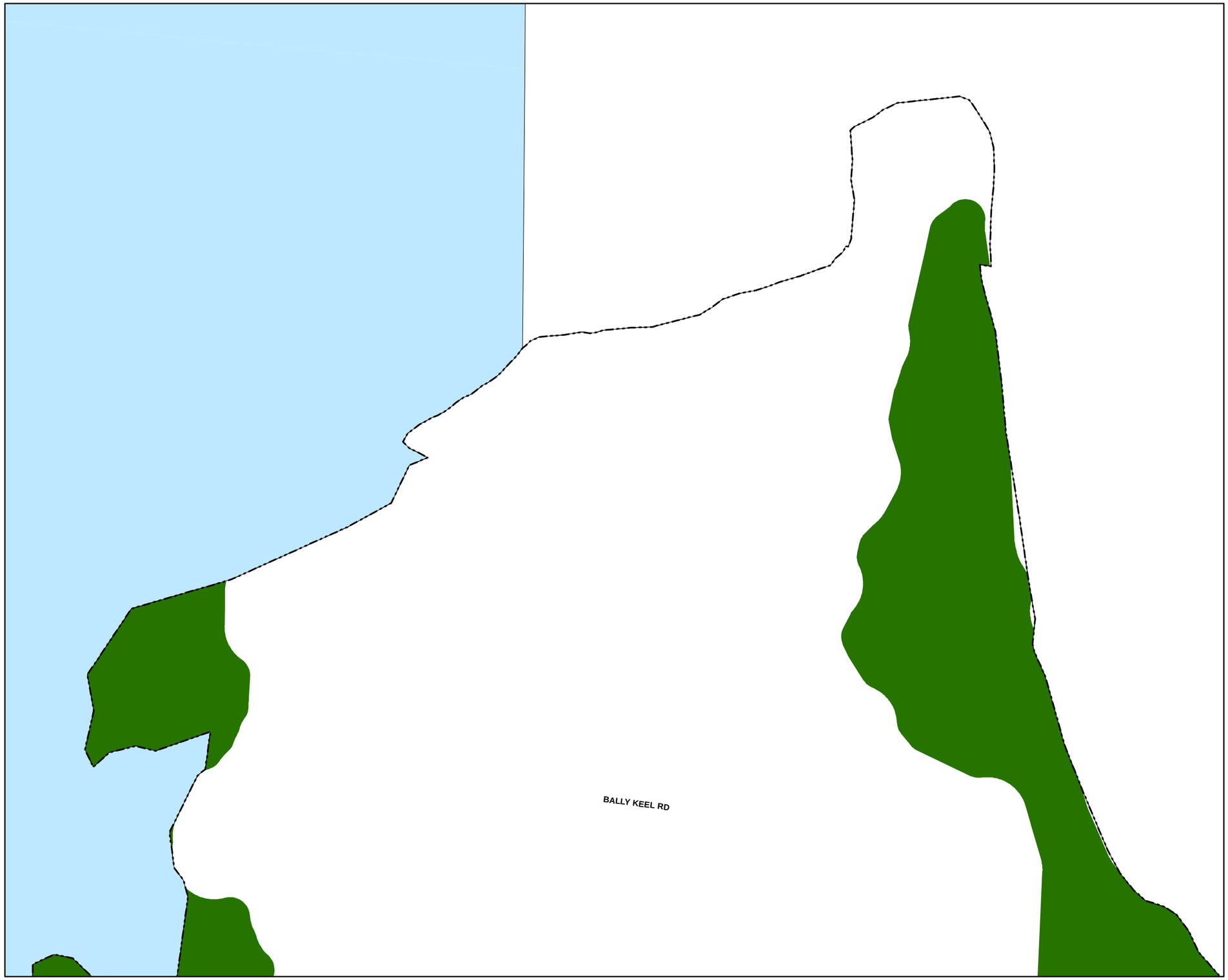

Development Constraints

- Image Corridor
- Landscape Character

Cadastre

- Local Government Boundary
- Cadastre - May 2018 (Sourced DNRME)
- Suburb or Locality
- Waterway or Waterbody

Landscape Character overlay data was developed by Mackay Regional Council, with data based on various vegetation and slope datasets (including LiDAR). Image Corridor Overlay data was compiled by Mackay Regional Council.

While every care is taken to ensure the accuracy of this product Mackay Regional Council makes no representations or warranties about the accuracy, reliability, completeness or suitability for any particular purpose and disclaims all responsibility and all liability (including without limitation, liability in negligence) or all expenses, losses, damages (including indirect or consequential damage) and costs you may incur as a result of this product being inaccurate or incomplete in any way or for any reason.

© Copyright Mackay Regional Council 2018
Gazettal Date: 30 June 2017
Geocentric Datum of Australia 1994 (GDA94)

Approx Scale @ A3 1:10000

0 125 250 500 Metres

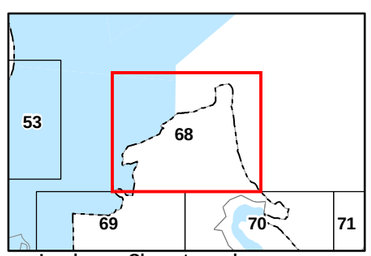

Landscape Character and Image Corridor Overlay Map - LI - 68

VERSION 2.0

Mackay Region PLANNING SCHEME

Mackay REGIONAL COUNCIL

Landscape Character and Image Corridors Overlay Maps

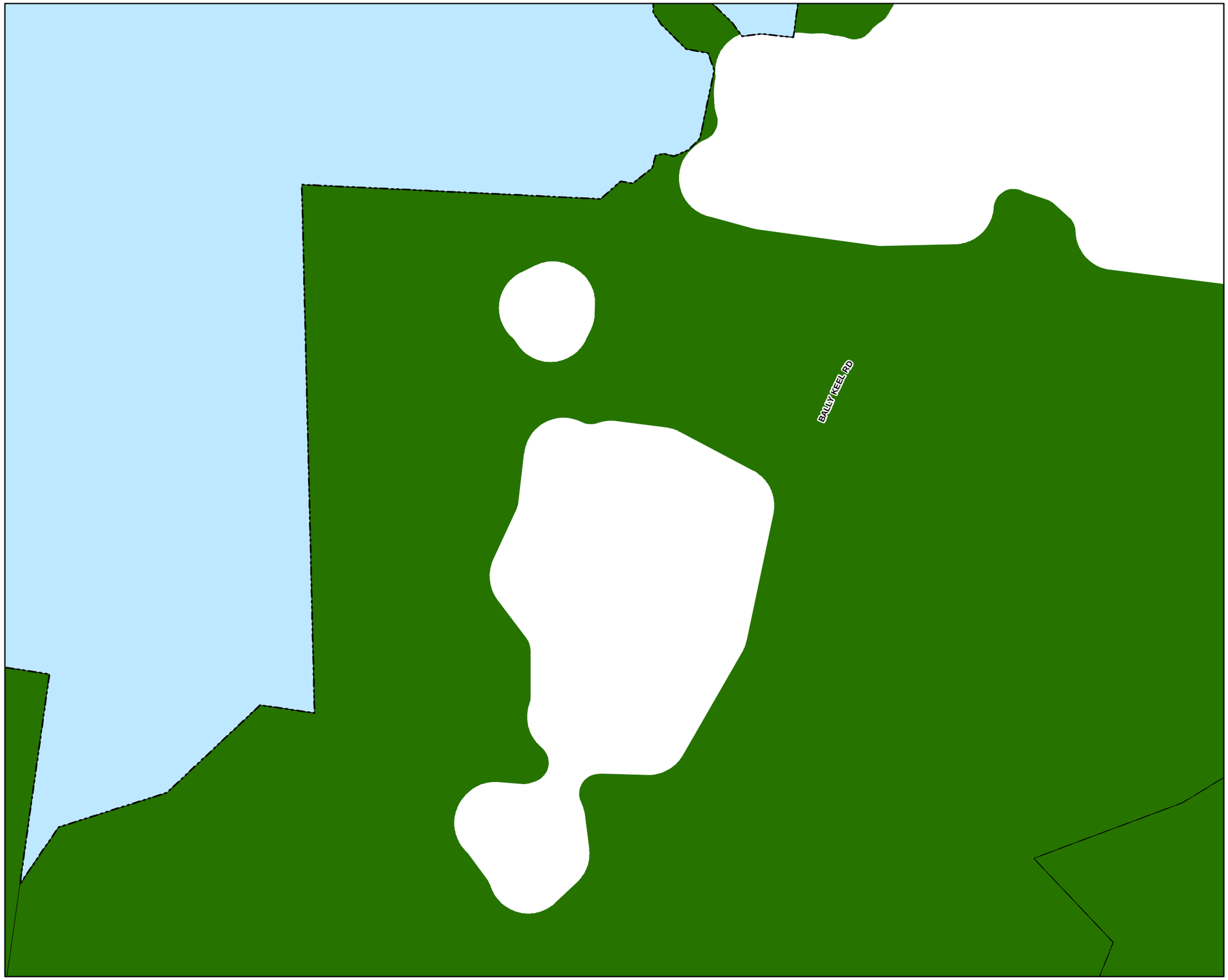

Development Constraints

- Image Corridor
- Landscape Character

Cadastre

- Local Government Boundary
- Cadastre - May 2018 (Sourced DNRME)
- Suburb or Locality
- Waterway or Waterbody

Landscape Character overlay data was developed by Mackay Regional Council, with data based on various vegetation and slope datasets (including LiDAR). Image Corridor Overlay data was compiled by Mackay Regional Council.

While every care is taken to ensure the accuracy of this product Mackay Regional Council makes no representations or warranties about the accuracy, reliability, completeness or suitability for any particular purpose and disclaims all responsibility and all liability (including without limitation, liability in negligence) or all expenses, losses, damages (including indirect or consequential damage) and costs you may incur as a result of this product being inaccurate or incomplete in any way or for any reason.

© Copyright Mackay Regional Council 2018
Gazettal Date: 30 June 2017
Geocentric Datum of Australia 1994 (GDA94)

Approx Scale @ A3 1:10000

0 125 250 500 Metres

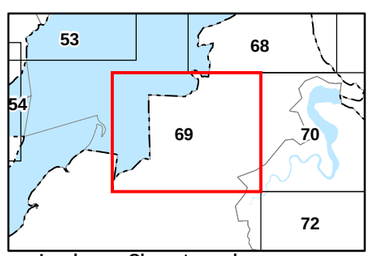

Landscape Character and Image Corridor Overlay Map - LI - 69

VERSION 2.0

Mackay Region PLANNING SCHEME

Mackay Regional Council

Landscape Character and Image Corridors Overlay Maps

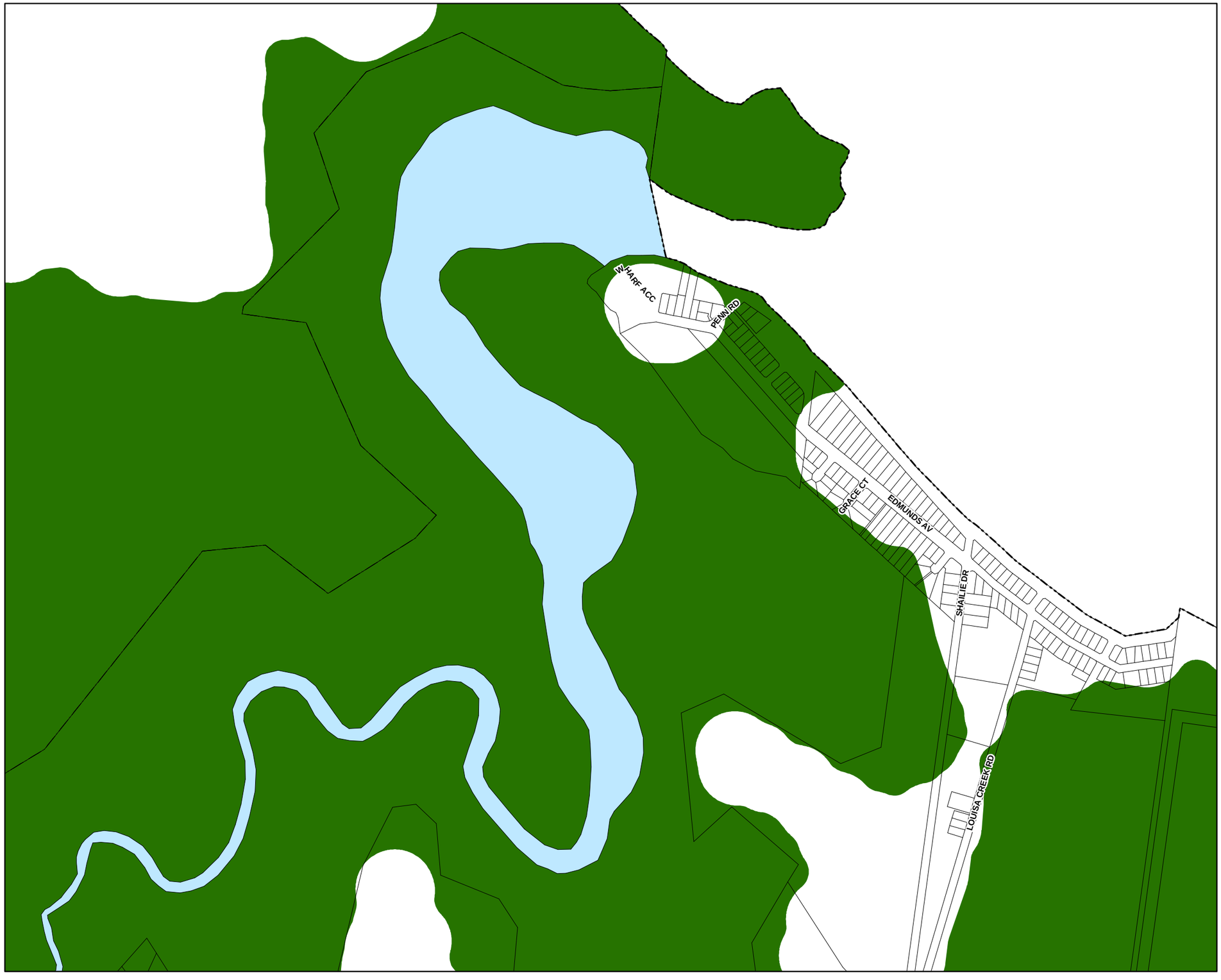

Development Constraints

- Image Corridor
- Landscape Character

Cadastre

- Local Government Boundary
- Cadastre - May 2018 (Sourced DNRME)
- Suburb or Locality
- Waterway or Waterbody

Landscape Character overlay data was developed by Mackay Regional Council, with data based on various vegetation and slope datasets (including LiDAR). Image Corridor Overlay data was compiled by Mackay Regional Council.

While every care is taken to ensure the accuracy of this product Mackay Regional Council makes no representations or warranties about the accuracy, reliability, completeness or suitability for any particular purpose and disclaims all responsibility and all liability (including without limitation, liability in negligence) or all expenses, losses, damages (including indirect or consequential damage) and costs you may incur as a result of this product being inaccurate or incomplete in any way or for any reason.

© Copyright Mackay Regional Council 2018
Gazettal Date: 30 June 2017
Geocentric Datum of Australia 1994 (GDA94)

Approx Scale @ A3 1:10000

0 125 250 500 Metres

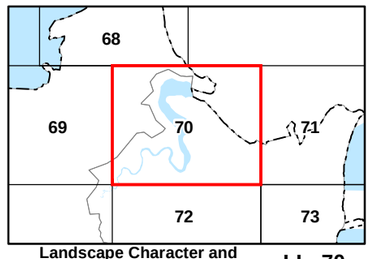

Landscape Character and Image Corridor Overlay Map - LI - 70

VERSION 2.0

Mackay Region PLANNING SCHEME

Mackay REGIONAL COUNCIL

Landscape Character and Image Corridors Overlay Maps

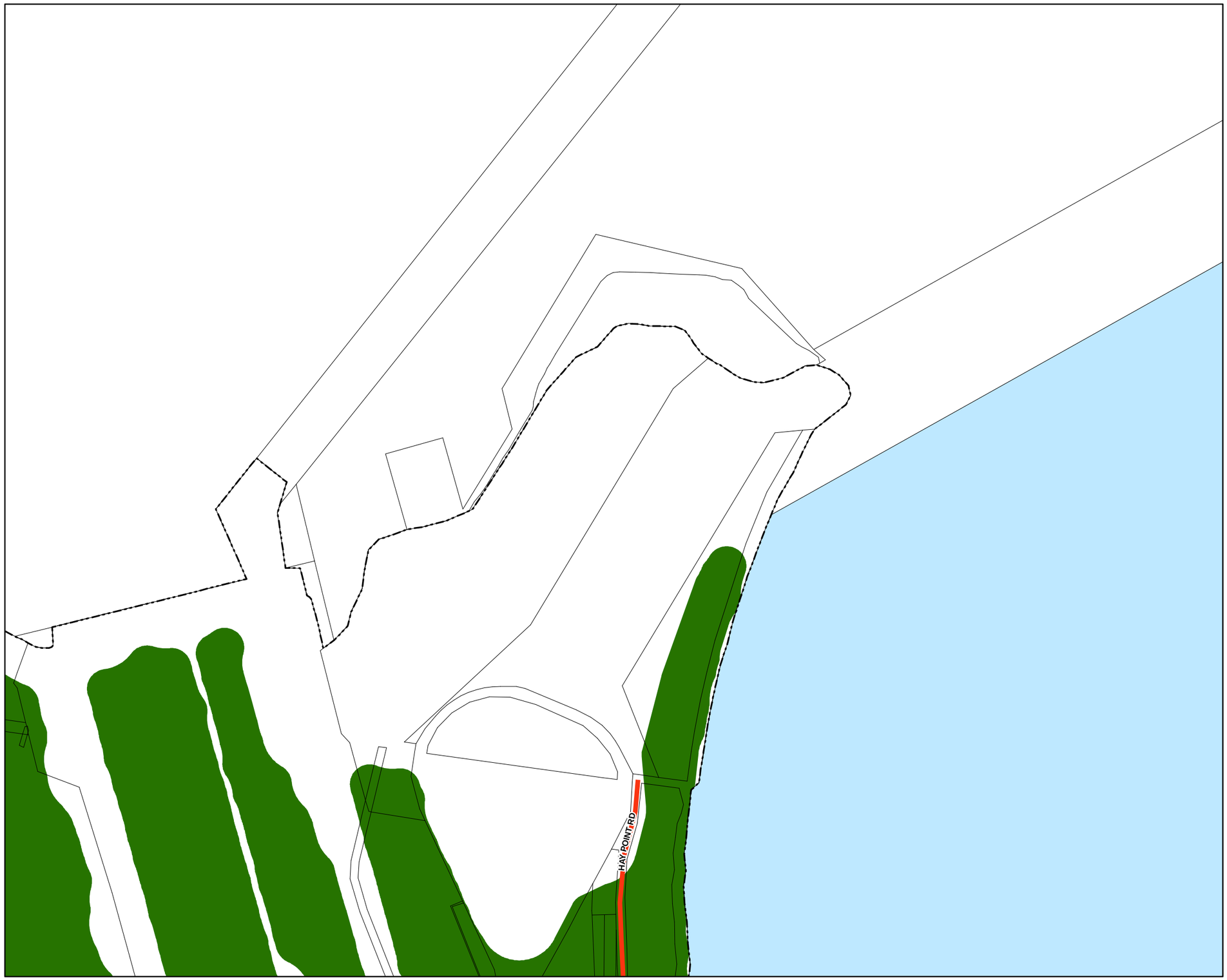

Development Constraints

- Image Corridor
- Landscape Character

Cadastre

- Local Government Boundary
- Cadastre - May 2018 (Sourced DNRME)
- Suburb or Locality
- Waterway or Waterbody

Landscape Character overlay data was developed by Mackay Regional Council, with data based on various vegetation and slope datasets (including LiDAR). Image Corridor Overlay data was compiled by Mackay Regional Council.

While every care is taken to ensure the accuracy of this product Mackay Regional Council makes no representations or warranties about the accuracy, reliability, completeness or suitability for any particular purpose and disclaims all responsibility and all liability (including without limitation, liability in negligence) or all expenses, losses, damages (including indirect or consequential damage) and costs you may incur as a result of this product being inaccurate or incomplete in any way or for any reason.

© Copyright Mackay Regional Council 2018
Gazettal Date: 30 June 2017
Geocentric Datum of Australia 1994 (GDA94)

Approx Scale @ A3 1:10000

0 125 250 500 Metres

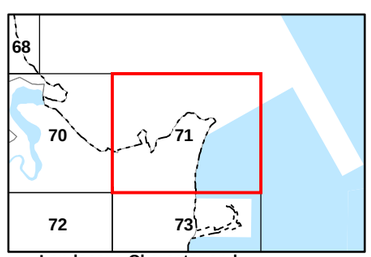

Landscape Character and Image Corridor Overlay Map - LI - 71

VERSION 2.0

Mackay Region PLANNING SCHEME

Mackay REGIONAL COUNCIL

Landscape Character and Image Corridors Overlay Maps

Development Constraints

- Image Corridor
- Landscape Character

Cadastre

- Local Government Boundary
- Cadastre - May 2018 (Sourced DNRME)
- Suburb or Locality
- Waterway or Waterbody

Landscape Character overlay data was developed by Mackay Regional Council, with data based on various vegetation and slope datasets (including LiDAR). Image Corridor Overlay data was compiled by Mackay Regional Council.

While every care is taken to ensure the accuracy of this product Mackay Regional Council makes no representations or warranties about the accuracy, reliability, completeness or suitability for any particular purpose and disclaims all responsibility and all liability (including without limitation, liability in negligence) or all expenses, losses, damages (including indirect or consequential damage) and costs you may incur as a result of this product being inaccurate or incomplete in any way or for any reason.

© Copyright Mackay Regional Council 2018

Gazettal Date: 30 June 2017

Geocentric Datum of Australia 1994 (GDA94)

Approx Scale @ A3 1:10000

0 125 250 500 Metres

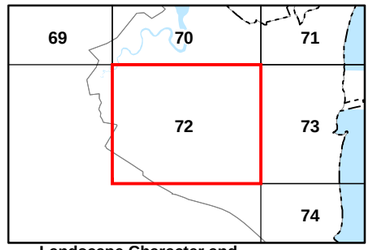

Landscape Character and Image Corridor Overlay Map - LI - 72

VERSION 2.0

Mackay Region PLANNING SCHEME

Mackay REGIONAL COUNCIL

Landscape Character and Image Corridors Overlay Maps

Development Constraints

- Image Corridor
- Landscape Character

Cadastre

- Local Government Boundary
- Cadastre - May 2018 (Sourced DNRME)
- Suburb or Locality
- Waterway or Waterbody

Landscape Character overlay data was developed by Mackay Regional Council, with data based on various vegetation and slope datasets (including LiDAR). Image Corridor Overlay data was compiled by Mackay Regional Council.

While every care is taken to ensure the accuracy of this product Mackay Regional Council makes no representations or warranties about the accuracy, reliability, completeness or suitability for any particular purpose and disclaims all responsibility and all liability (including without limitation, liability in negligence) or all expenses, losses, damages (including indirect or consequential damage) and costs you may incur as a result of this product being inaccurate or incomplete in any way or for any reason.

© Copyright Mackay Regional Council 2018
Gazettal Date: 30 June 2017
Geocentric Datum of Australia 1994 (GDA94)

Approx Scale @ A3 1:10000

0 125 250 500 Metres

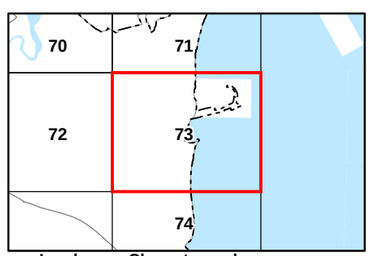

Landscape Character and Image Corridor Overlay Map - LI - 73

VERSION 2.0

Mackay Region PLANNING SCHEME

Mackay REGIONAL COUNCIL

Landscape Character and Image Corridors Overlay Maps

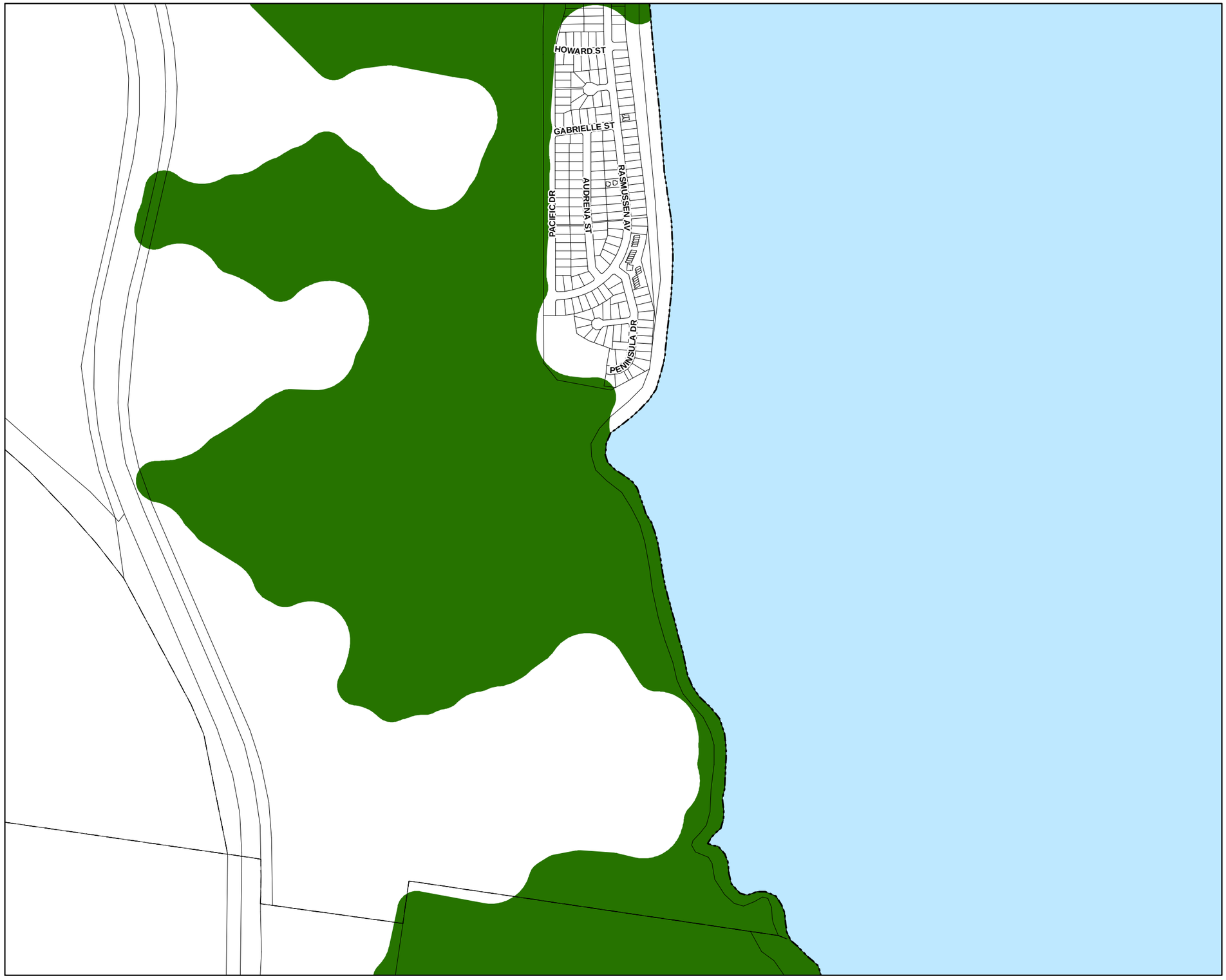

Development Constraints

- Image Corridor
- Landscape Character

Cadastre

- Local Government Boundary
- Cadastre - May 2018 (Sourced DNRME)
- Suburb or Locality
- Waterway or Waterbody

Landscape Character overlay data was developed by Mackay Regional Council, with data based on various vegetation and slope datasets (including LiDAR). Image Corridor Overlay data was compiled by Mackay Regional Council.

While every care is taken to ensure the accuracy of this product Mackay Regional Council makes no representations or warranties about the accuracy, reliability, completeness or suitability for any particular purpose and disclaims all responsibility and all liability (including without limitation, liability in negligence) or all expenses, losses, damages (including indirect or consequential damage) and costs you may incur as a result of this product being inaccurate or incomplete in any way or for any reason.

© Copyright Mackay Regional Council 2018
Gazettal Date: 30 June 2017
Geocentric Datum of Australia 1994 (GDA94)

Approx Scale @ A3 1:10000

0 125 250 500 Metres

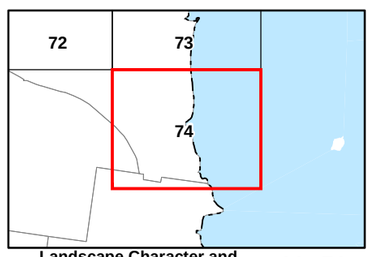

Landscape Character and Image Corridor Overlay Map - LI - 74

VERSION 2.0

Mackay Region PLANNING SCHEME

Mackay REGIONAL COUNCIL

Landscape Character and Image Corridors Overlay Maps

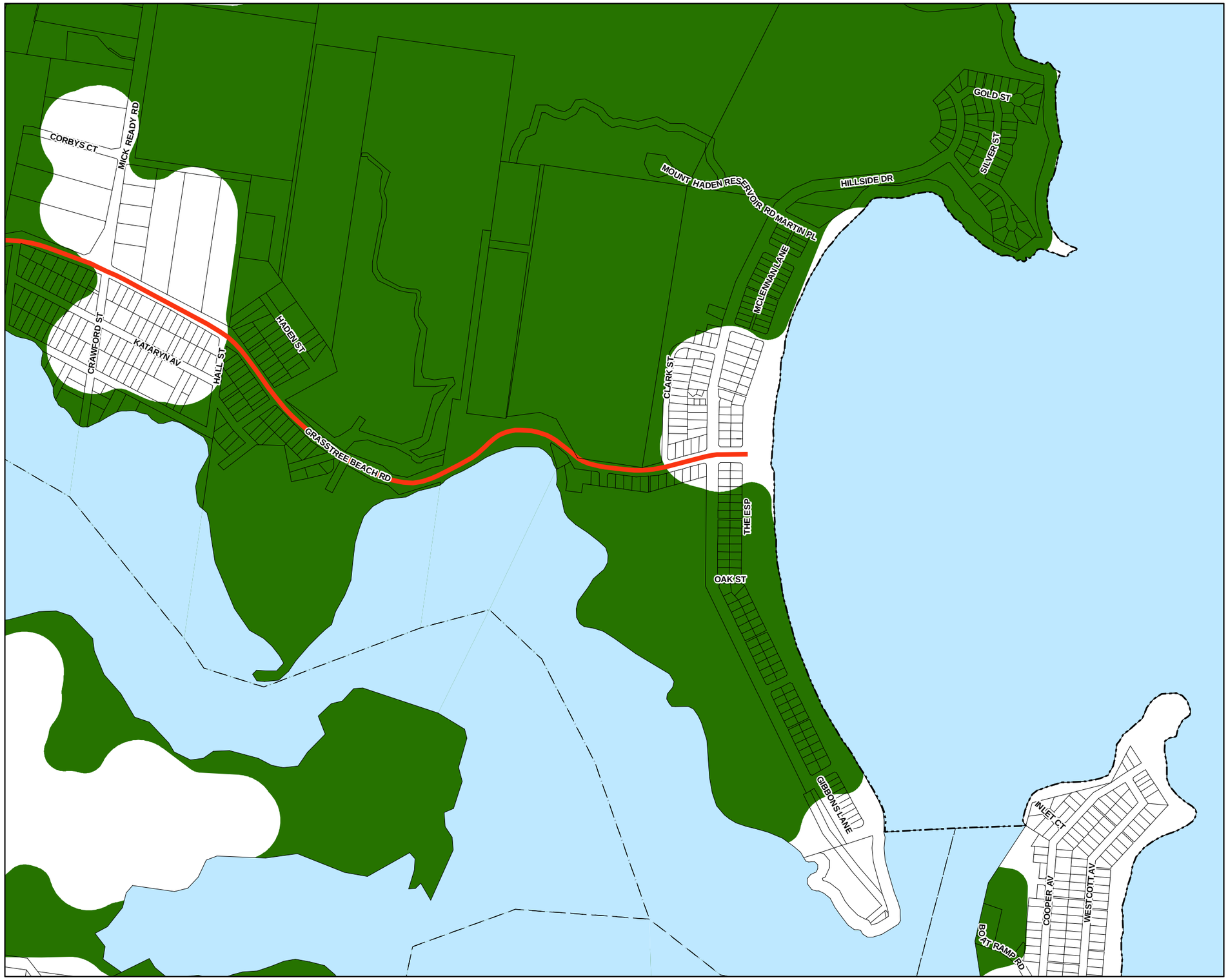

Development Constraints

- Image Corridor
- Landscape Character

Cadastre

- Local Government Boundary
- Cadastre - May 2018 (Sourced DNRME)
- Suburb or Locality
- Waterway or Waterbody

Landscape Character overlay data was developed by Mackay Regional Council, with data based on various vegetation and slope datasets (including LiDAR). Image Corridor Overlay data was compiled by Mackay Regional Council.

While every care is taken to ensure the accuracy of this product Mackay Regional Council makes no representations or warranties about the accuracy, reliability, completeness or suitability for any particular purpose and disclaims all responsibility and all liability (including without limitation, liability in negligence) or all expenses, losses, damages (including indirect or consequential damage) and costs you may incur as a result of this product being inaccurate or incomplete in any way or for any reason.

© Copyright Mackay Regional Council 2018
Gazettal Date: 30 June 2017
Geocentric Datum of Australia 1994 (GDA94)

Approx Scale @ A3 1:10000

0 125 250 500 Metres

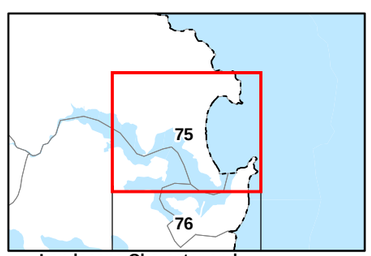

Landscape Character and Image Corridor Overlay Map - LI - 75

VERSION 2.0

Mackay Region PLANNING SCHEME

Mackay REGIONAL COUNCIL

Landscape Character and Image Corridors Overlay Maps

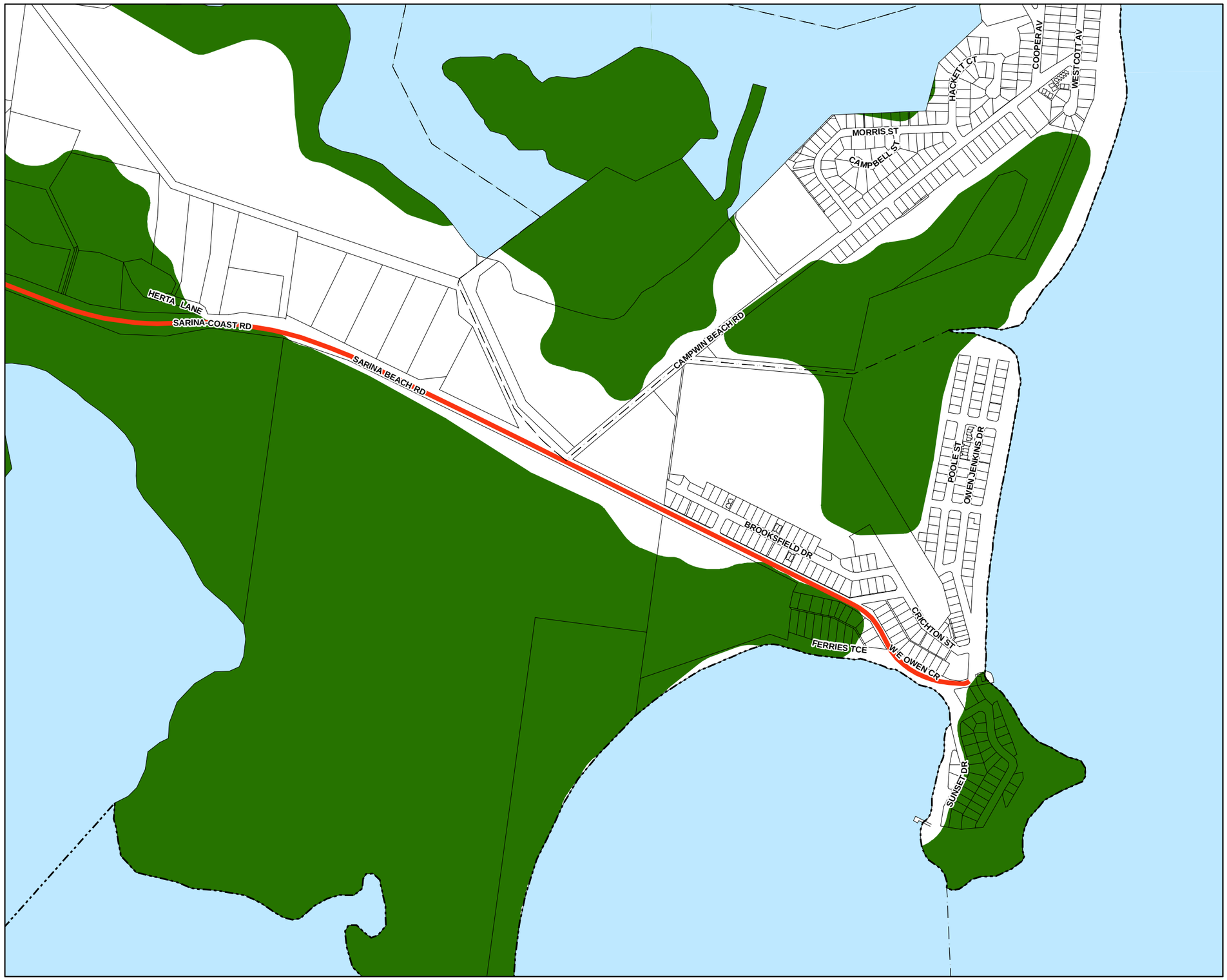

Development Constraints

- Image Corridor
- Landscape Character

Cadastre

- Local Government Boundary
- Cadastre - May 2018 (Sourced DNRME)
- Suburb or Locality
- Waterway or Waterbody

Landscape Character overlay data was developed by Mackay Regional Council, with data based on various vegetation and slope datasets (including LiDAR). Image Corridor Overlay data was compiled by Mackay Regional Council.

While every care is taken to ensure the accuracy of this product Mackay Regional Council makes no representations or warranties about the accuracy, reliability, completeness or suitability for any particular purpose and disclaims all responsibility and all liability (including without limitation, liability in negligence) or all expenses, losses, damages (including indirect or consequential damage) and costs you may incur as a result of this product being inaccurate or incomplete in any way or for any reason.

© Copyright Mackay Regional Council 2018
Gazettal Date: 30 June 2017
Geocentric Datum of Australia 1994 (GDA94)

Approx Scale @ A3 1:10000

0 125 250 500 Metres

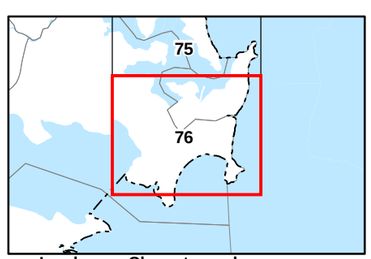

Landscape Character and Image Corridor Overlay Map - LI - 76

VERSION 2.0

Mackay Region PLANNING SCHEME

Mackay Regional Council

Landscape Character and Image Corridors Overlay Maps

Development Constraints

- Image Corridor
- Landscape Character

Cadastre

- Local Government Boundary
- Cadastre - May 2018 (Sourced DNRME)
- Suburb or Locality
- Waterway or Waterbody

Landscape Character overlay data was developed by Mackay Regional Council, with data based on various vegetation and slope datasets (including LiDAR). Image Corridor Overlay data was compiled by Mackay Regional Council.

While every care is taken to ensure the accuracy of this product Mackay Regional Council makes no representations or warranties about the accuracy, reliability, completeness or suitability for any particular purpose and disclaims all responsibility and all liability (including without limitation, liability in negligence) or all expenses, losses, damages (including indirect or consequential damage) and costs you may incur as a result of this product being inaccurate or incomplete in any way or for any reason.

© Copyright Mackay Regional Council 2018
Gazettal Date: 30 June 2017
Geocentric Datum of Australia 1994 (GDA94)

Approx Scale @ A3 1:10000

0 125 250 500 Metres

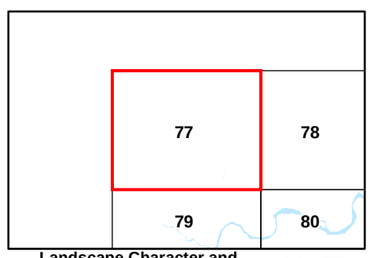

Landscape Character and Image Corridor Overlay Map - LI - 77

VERSION 2.0

Mackay Region PLANNING SCHEME

Mackay REGIONAL COUNCIL

Landscape Character and Image Corridors Overlay Maps

Development Constraints

- Image Corridor
- Landscape Character

Cadastre

- Local Government Boundary
- Cadastre - May 2018 (Sourced DNRME)
- Suburb or Locality
- Waterway or Waterbody

Landscape Character overlay data was developed by Mackay Regional Council, with data based on various vegetation and slope datasets (including LiDAR). Image Corridor Overlay data was compiled by Mackay Regional Council.

While every care is taken to ensure the accuracy of this product Mackay Regional Council makes no representations or warranties about the accuracy, reliability, completeness or suitability for any particular purpose and disclaims all responsibility and all liability (including without limitation, liability in negligence) or all expenses, losses, damages (including indirect or consequential damage) and costs you may incur as a result of this product being inaccurate or incomplete in any way or for any reason.

© Copyright Mackay Regional Council 2018
Gazettal Date: 30 June 2017
Geocentric Datum of Australia 1994 (GDA94)

Approx Scale @ A3 1:10000

0 125 250 500 Metres

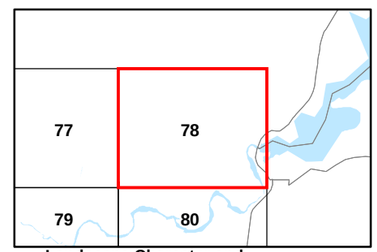

Landscape Character and Image Corridor Overlay Map - LI - 78

VERSION 2.0

Mackay Region PLANNING SCHEME

Mackay REGIONAL COUNCIL

Landscape Character and Image Corridors Overlay Maps

Development Constraints

- Image Corridor
- Landscape Character

Cadastre

- Local Government Boundary
- Cadastre - May 2018 (Sourced DNRME)
- Suburb or Locality
- Waterway or Waterbody

Landscape Character overlay data was developed by Mackay Regional Council, with data based on various vegetation and slope datasets (including LiDAR). Image Corridor Overlay data was compiled by Mackay Regional Council.

While every care is taken to ensure the accuracy of this product Mackay Regional Council makes no representations or warranties about the accuracy, reliability, completeness or suitability for any particular purpose and disclaims all responsibility and all liability (including without limitation, liability in negligence) or all expenses, losses, damages (including indirect or consequential damage) and costs you may incur as a result of this product being inaccurate or incomplete in any way or for any reason.

© Copyright Mackay Regional Council 2018
Gazettal Date: 30 June 2017
Geocentric Datum of Australia 1994 (GDA94)

Approx Scale @ A3 1:10000

0 125 250 500 Metres

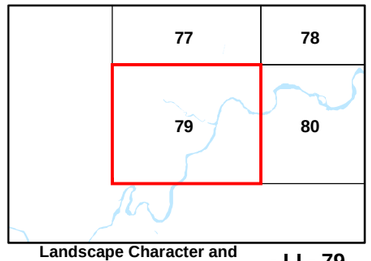

Landscape Character and Image Corridor Overlay Map - LI - 79

VERSION 2.0

Mackay Region PLANNING SCHEME

Mackay Regional Council

Landscape Character and Image Corridors Overlay Maps

Development Constraints

- Image Corridor
- Landscape Character

Cadastre

- Local Government Boundary
- Cadastre - May 2018 (Sourced DNRME)
- Suburb or Locality
- Waterway or Waterbody

Landscape Character overlay data was developed by Mackay Regional Council, with data based on various vegetation and slope datasets (including LiDAR). Image Corridor Overlay data was compiled by Mackay Regional Council.

While every care is taken to ensure the accuracy of this product Mackay Regional Council makes no representations or warranties about the accuracy, reliability, completeness or suitability for any particular purpose and disclaims all responsibility and all liability (including without limitation, liability in negligence) or all expenses, losses, damages (including indirect or consequential damage) and costs you may incur as a result of this product being inaccurate or incomplete in any way or for any reason.

© Copyright Mackay Regional Council 2018
Gazettal Date: 30 June 2017
Geocentric Datum of Australia 1994 (GDA94)

Approx Scale @ A3 1:10000

0 125 250 500 Metres

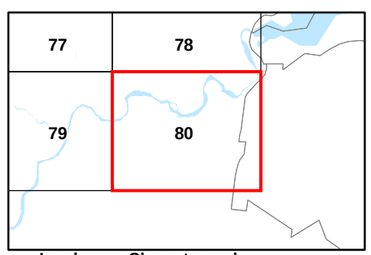

Landscape Character and Image Corridor Overlay Map - LI - 80

VERSION 2.0

Mackay Region PLANNING SCHEME

Mackay REGIONAL COUNCIL

Landscape Character and Image Corridors Overlay Maps

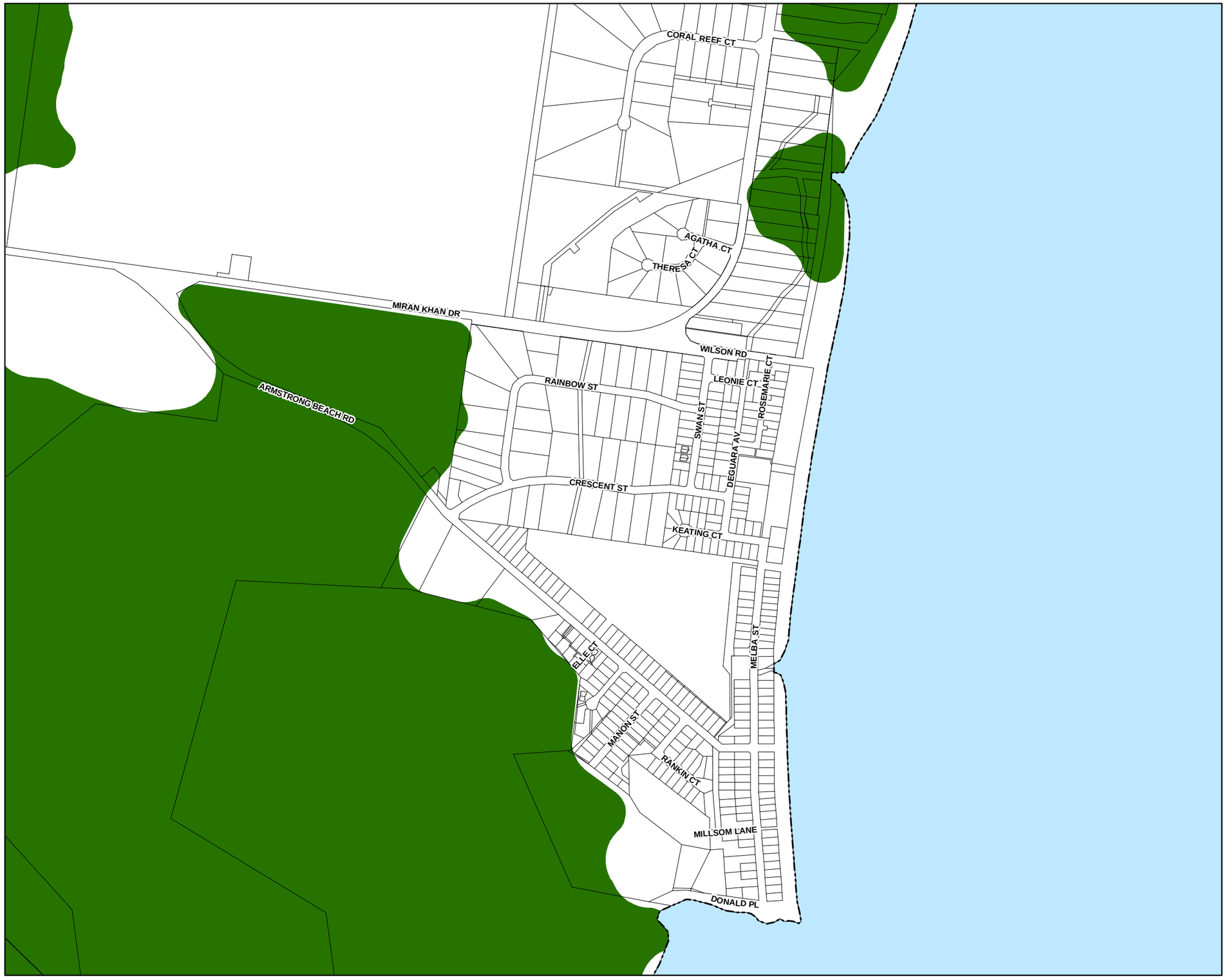

Development Constraints

- Image Corridor
- Landscape Character

Cadastre

- Local Government Boundary
- Cadastre - May 2018 (Sourced DNRME)
- Suburb or Locality
- Waterway or Waterbody

Landscape Character overlay data was developed by Mackay Regional Council, with data based on various vegetation and slope datasets (including LiDAR). Image Corridor Overlay data was compiled by Mackay Regional Council.

While every care is taken to ensure the accuracy of this product Mackay Regional Council makes no representations or warranties about the accuracy, reliability, completeness or suitability for any particular purpose and disclaims all responsibility and all liability (including without limitation, liability in negligence) or all expenses, losses, damages (including indirect or consequential damage) and costs you may incur as a result of this product being inaccurate or incomplete in any way or for any reason.

© Copyright Mackay Regional Council 2018
Gazettal Date: 30 June 2017
Geocentric Datum of Australia 1994 (GDA94)

Approx Scale @ A3 1:10000

0 125 250 500 Metres

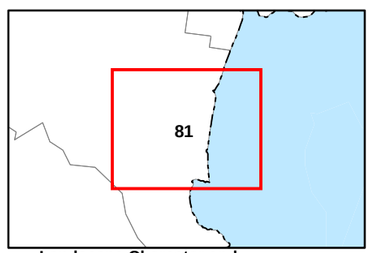

Landscape Character and Image Corridor Overlay Map - LI - 81

VERSION 2.0

Mackay Region PLANNING SCHEME

Mackay REGIONAL COUNCIL

Landscape Character and Image Corridors Overlay Maps

Development Constraints

- Image Corridor
- Landscape Character

Cadastre

- Local Government Boundary
- Cadastre - May 2018 (Sourced DNRME)
- Suburb or Locality
- Waterway or Waterbody

Landscape Character overlay data was developed by Mackay Regional Council, with data based on various vegetation and slope datasets (including LiDAR). Image Corridor Overlay data was compiled by Mackay Regional Council.

While every care is taken to ensure the accuracy of this product Mackay Regional Council makes no representations or warranties about the accuracy, reliability, completeness or suitability for any particular purpose and disclaims all responsibility and all liability (including without limitation, liability in negligence) or all expenses, losses, damages (including indirect or consequential damage) and costs you may incur as a result of this product being inaccurate or incomplete in any way or for any reason.

© Copyright Mackay Regional Council 2018
Gazettal Date: 30 June 2017
Geocentric Datum of Australia 1994 (GDA94)

Approx Scale @ A3 1:10000

0 125 250 500 Metres

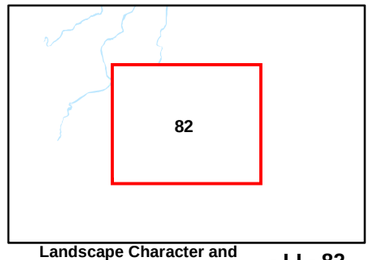

Landscape Character and Image Corridor Overlay Map - LI - 82

VERSION 2.0