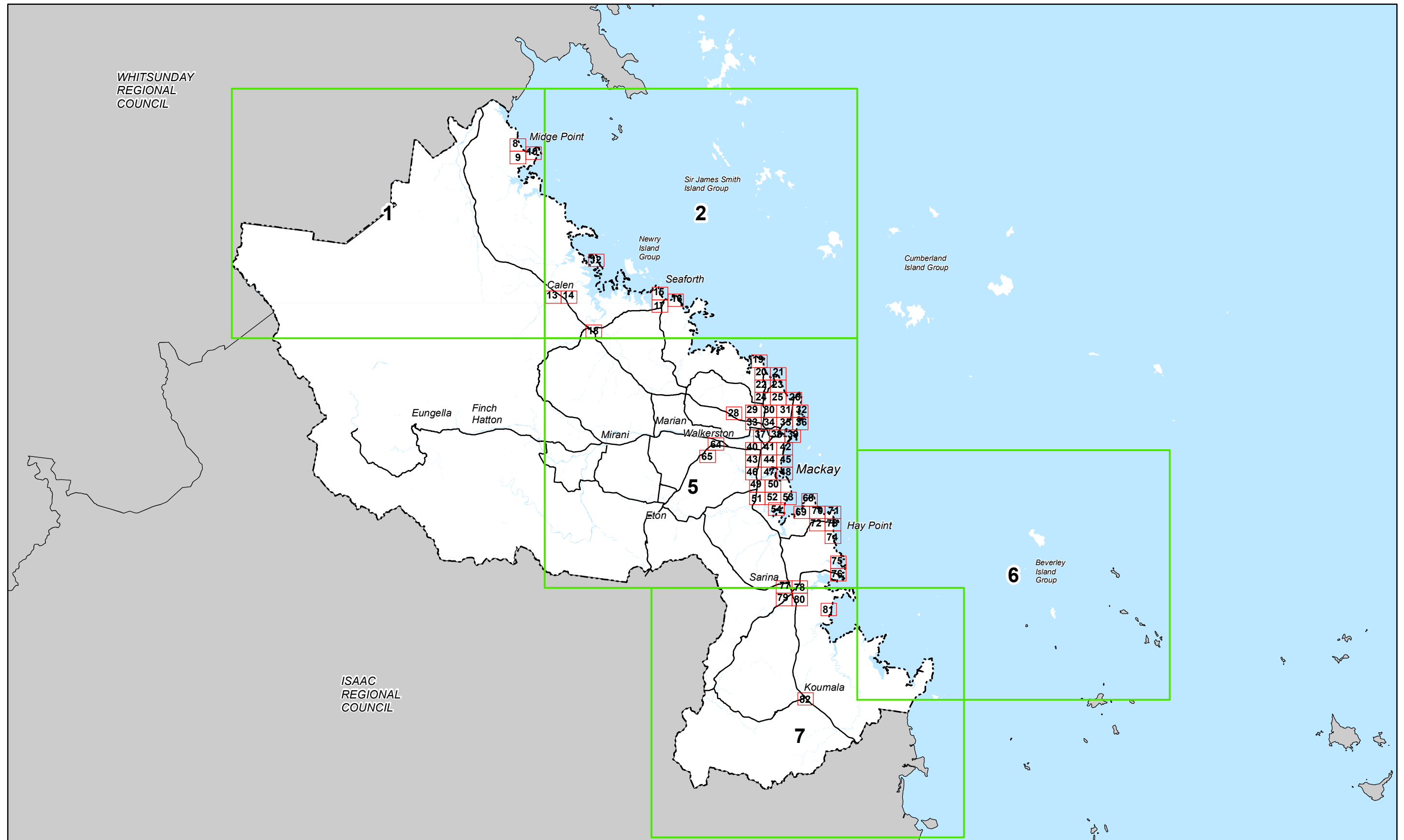
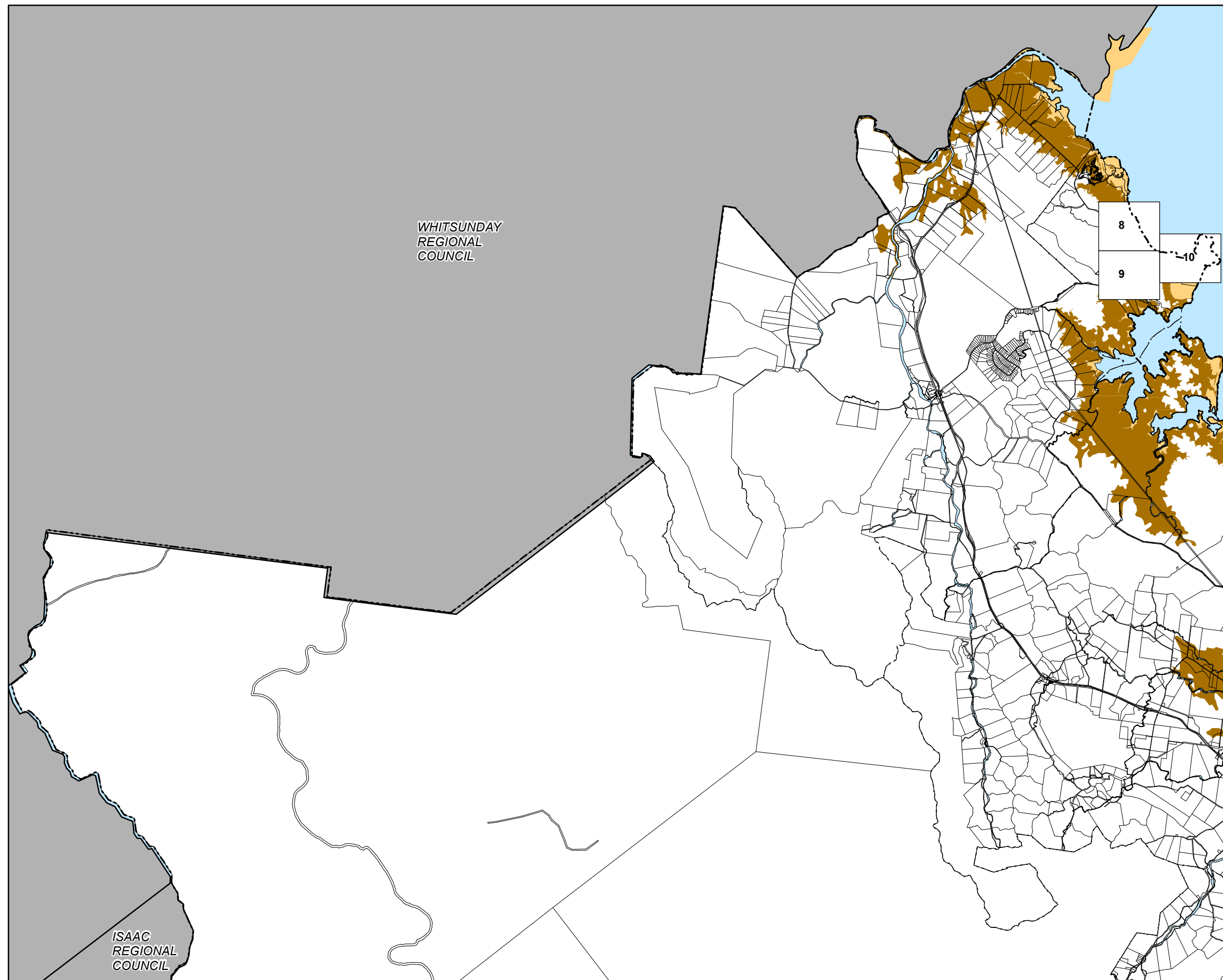


## GRID INDEX - ACID SULFATE SOILS OVERLAY MAPS





## Development Constraints

### Acid Sulfate Soils

- Land at or below 5m AHD
- Land above 5m and below 20m AHD

### Cadastral

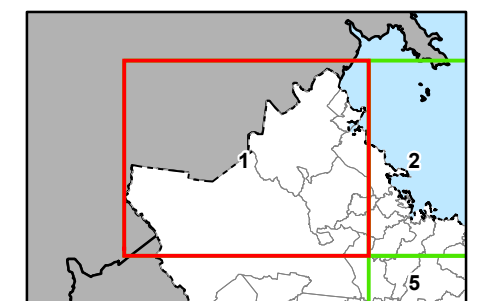

- Local Government Boundary
- Cadastral - June 2017 (Sourced DNRM)
- Suburb or Locality
- Waterway or Waterbody

Potential and Actual Acid Sulfate Soils Overlay data was compiled by Mackay Regional Council. The information is based on a DTM developed with LiDAR 2009 data where available and 25m DEM data for areas south of Sarina. This data is to be used as a guide only for planning purposes.

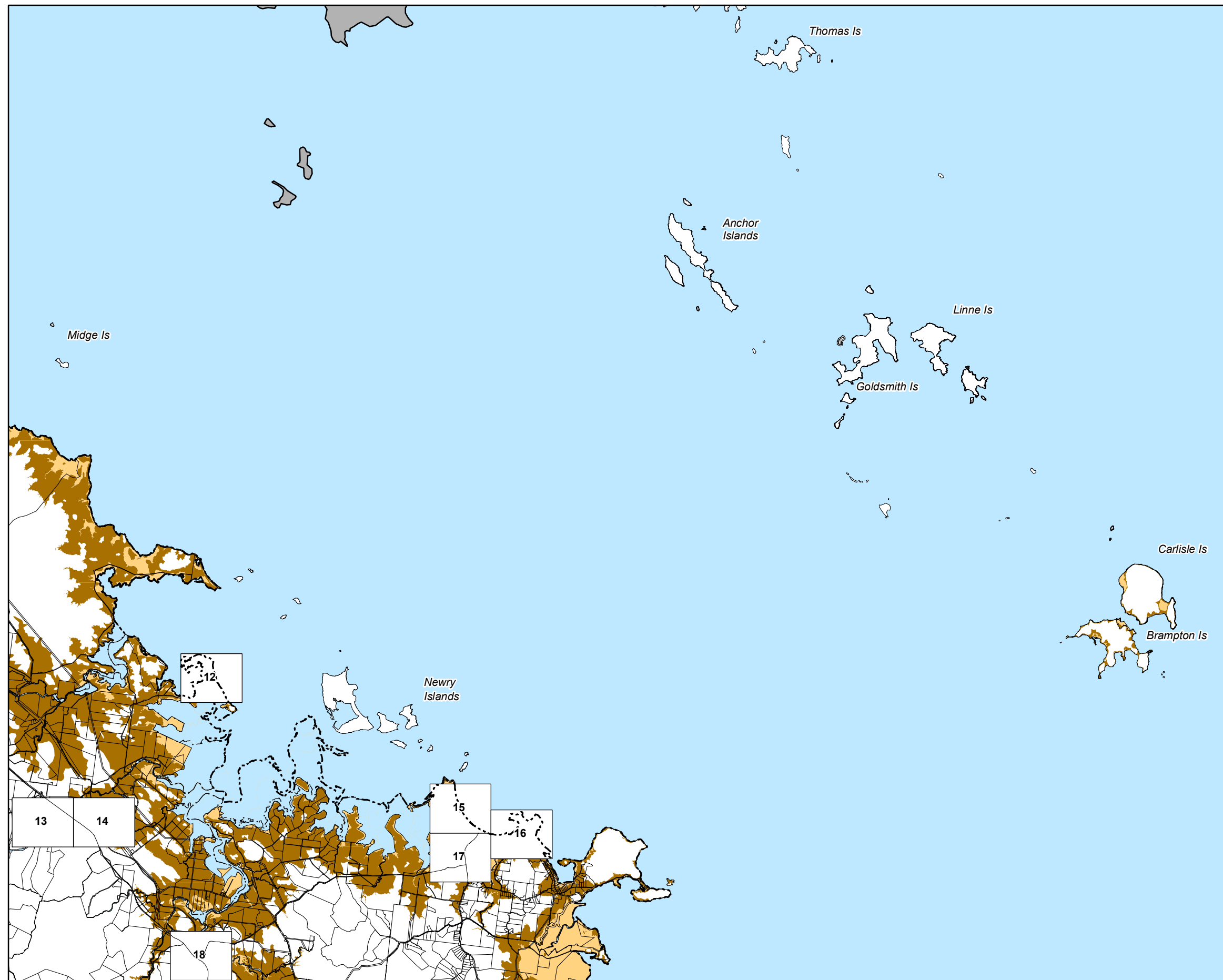
While every care is taken to ensure the accuracy of this product Mackay Regional Council makes no representations or warranties about the accuracy, reliability, completeness or suitability for any particular purpose and disclaims all responsibility and all liability (including without limitation, liability in negligence) or all expenses, losses, damages (including indirect or consequential damage) and costs you may incur as a result of this product being inaccurate or incomplete in any way or for any reason.

© Copyright Mackay Regional Council 2017  
Gazettal Date: 30 June 2017  
Geocentric Datum of Australia 1994 (GDA94)

Approx Scale @ A3 1:200,000



**Acid Sulfate Soils Overlay Map - AS - 1**



## Development Constraints

### Acid Sulfate Soils

- Land at or below 5m AHD
- Land above 5m and below 20m AHD

### Cadastral

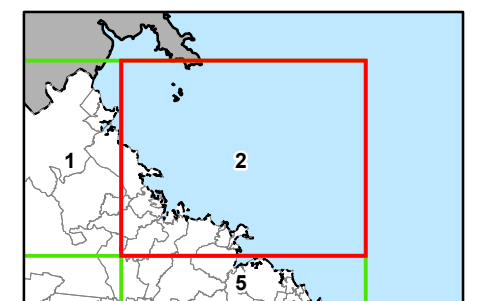
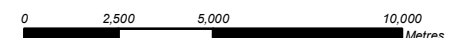
- Local Government Boundary
- Cadastre - June 2017 (Sourced DNRM)
- Suburb or Locality
- Waterway or Waterbody

Potential and Actual Acid Sulfate Soils Overlay data was compiled by Mackay Regional Council. The information is based on a DTM developed with LiDAR 2009 data where available and 25m DEM data for areas south of Sarina. This data is to be used as a guide only for planning purposes.

While every care is taken to ensure the accuracy of this product Mackay Regional Council makes no representations or warranties about the accuracy, reliability, completeness or suitability for any particular purpose and disclaims all responsibility and all liability (including without limitation, liability in negligence) or all expenses, losses, damages (including indirect or consequential damage) and costs you may incur as a result of this product being inaccurate or incomplete in any way or for any reason.

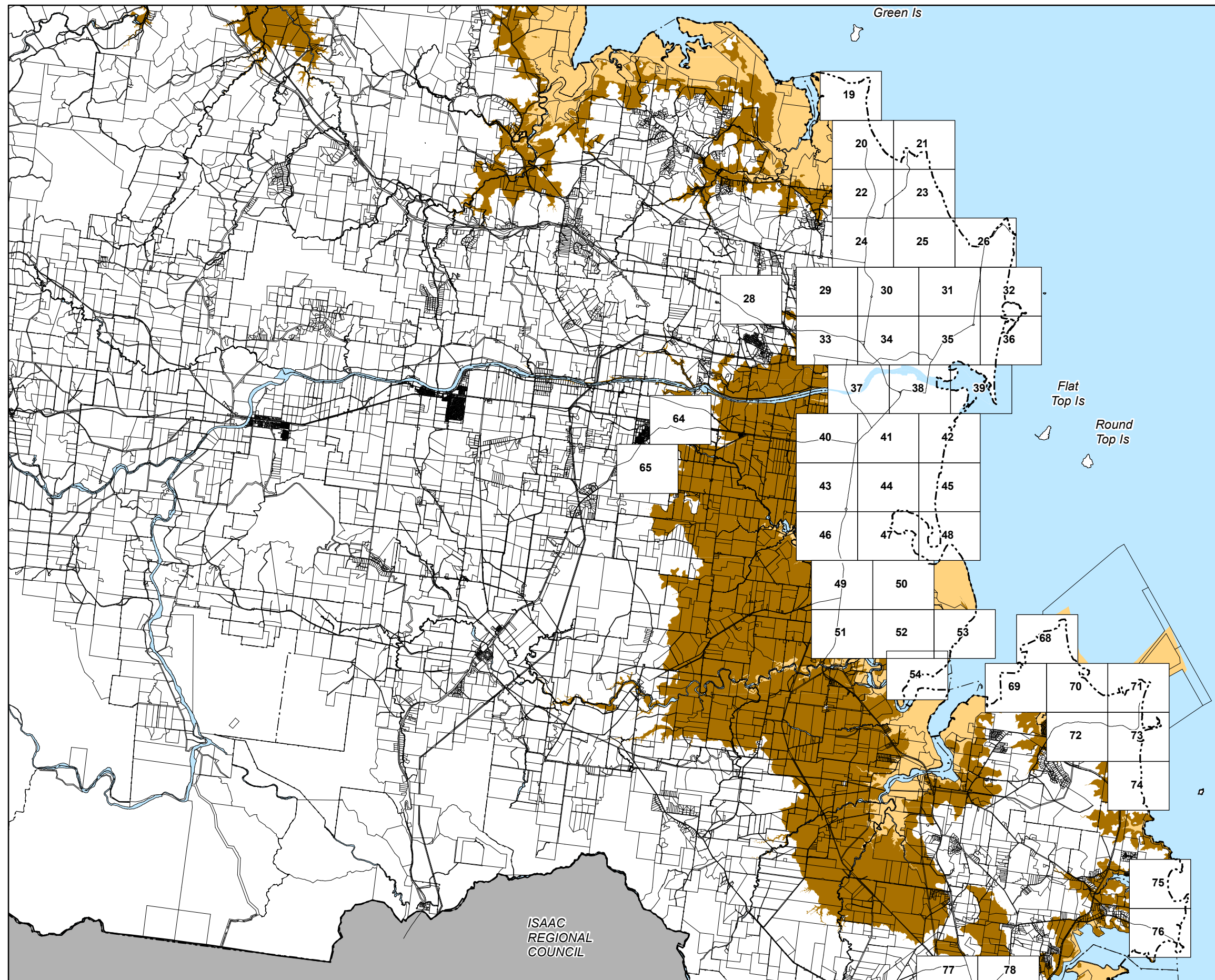
© Copyright Mackay Regional Council 2017  
Gazettal Date: 30 June 2017  
Geocentric Datum of Australia 1994 (GDA94)

Approx Scale @ A3 1:200,000



**Acid Sulfate Soils Overlay Map - AS - 2**





## Development Constraints

### Acid Sulfate Soils

- Land at or below 5m AHD
- Land above 5m and below 20m AHD

### Cadastral

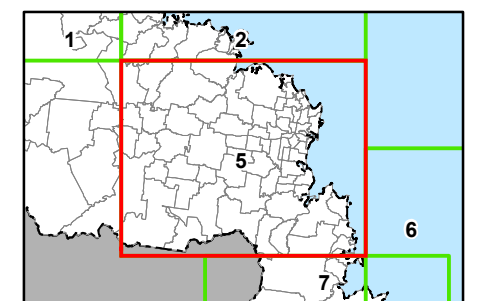
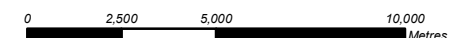
- Local Government Boundary
- Cadastre - June 2017 (Sourced DNRM)
- Suburb or Locality
- Waterway or Waterbody

Potential and Actual Acid Sulfate Soils Overlay data was compiled by Mackay Regional Council. The information is based on a DTM developed with LiDAR 2009 data where available and 25m DEM data for areas south of Sarina. This data is to be used as a guide only for planning purposes.

While every care is taken to ensure the accuracy of this product Mackay Regional Council makes no representations or warranties about the accuracy, reliability, completeness or suitability for any particular purpose and disclaims all responsibility and all liability (including without limitation, liability in negligence) or all expenses, losses, damages (including indirect or consequential damage) and costs you may incur as a result of this product being inaccurate or incomplete in any way or for any reason.

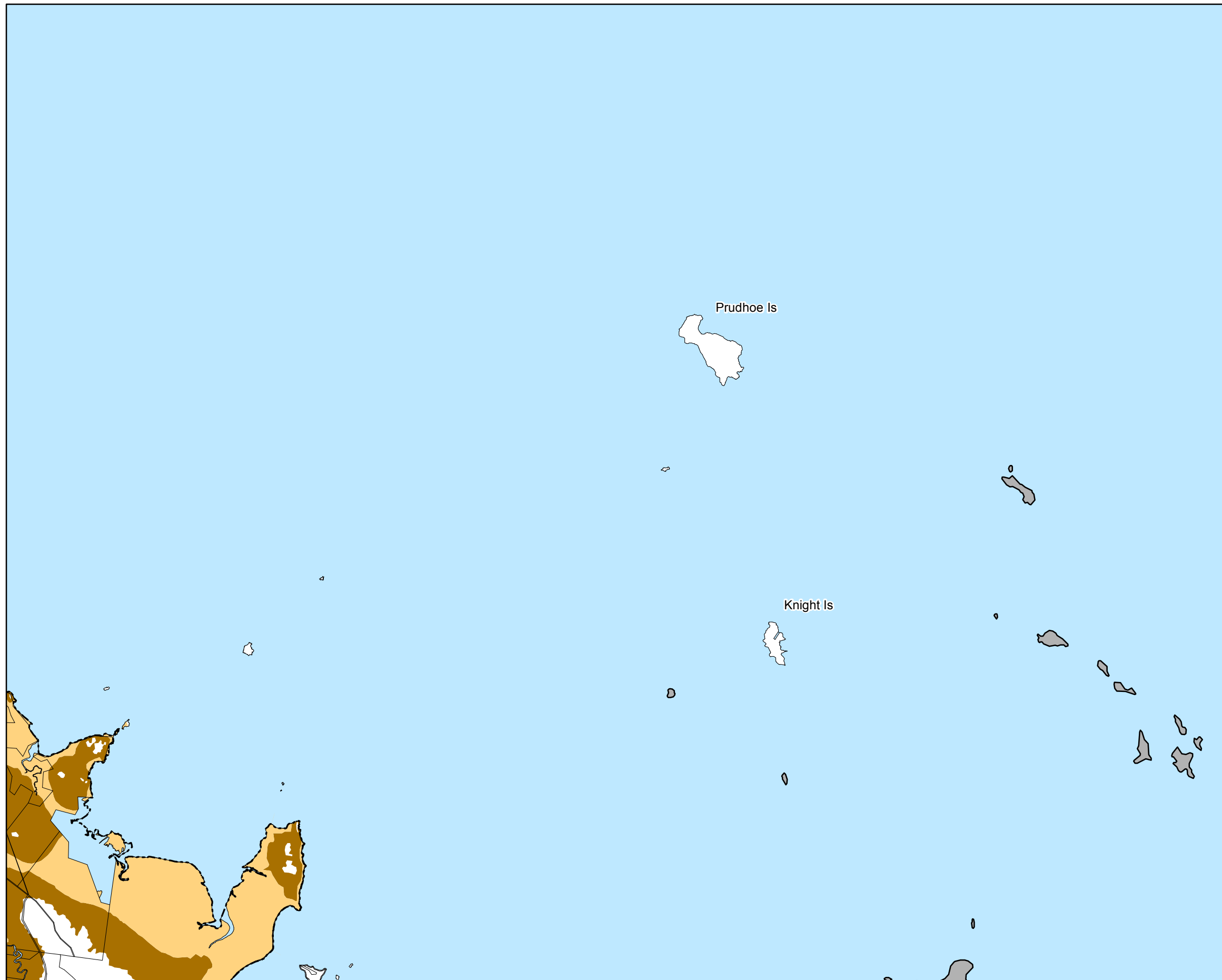
© Copyright Mackay Regional Council 2017  
Gazettal Date: 30 June 2017  
Geocentric Datum of Australia 1994 (GDA94)

Approx Scale @ A3 1:200,000



**Acid Sulfate Soils Overlay Map - AS - 5**





## Development Constraints

### Acid Sulfate Soils

- Land at or below 5m AHD
- Land above 5m and below 20m AHD

### Cadastre

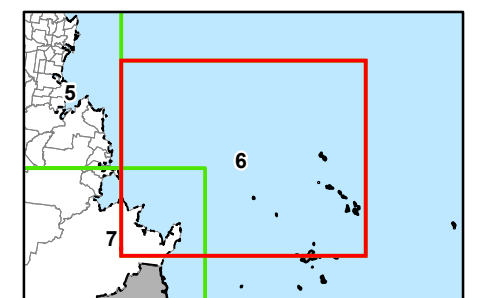
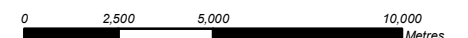
- Local Government Boundary
- Cadastre - June 2017 (Sourced DNRM)
- Suburb or Locality
- Waterway or Waterbody

Potential and Actual Acid Sulfate Soils Overlay data was compiled by Mackay Regional Council. The information is based on a DTM developed with LiDAR 2009 data where available and 25m DEM data for areas south of Sarina. This data is to be used as a guide only for planning purposes.

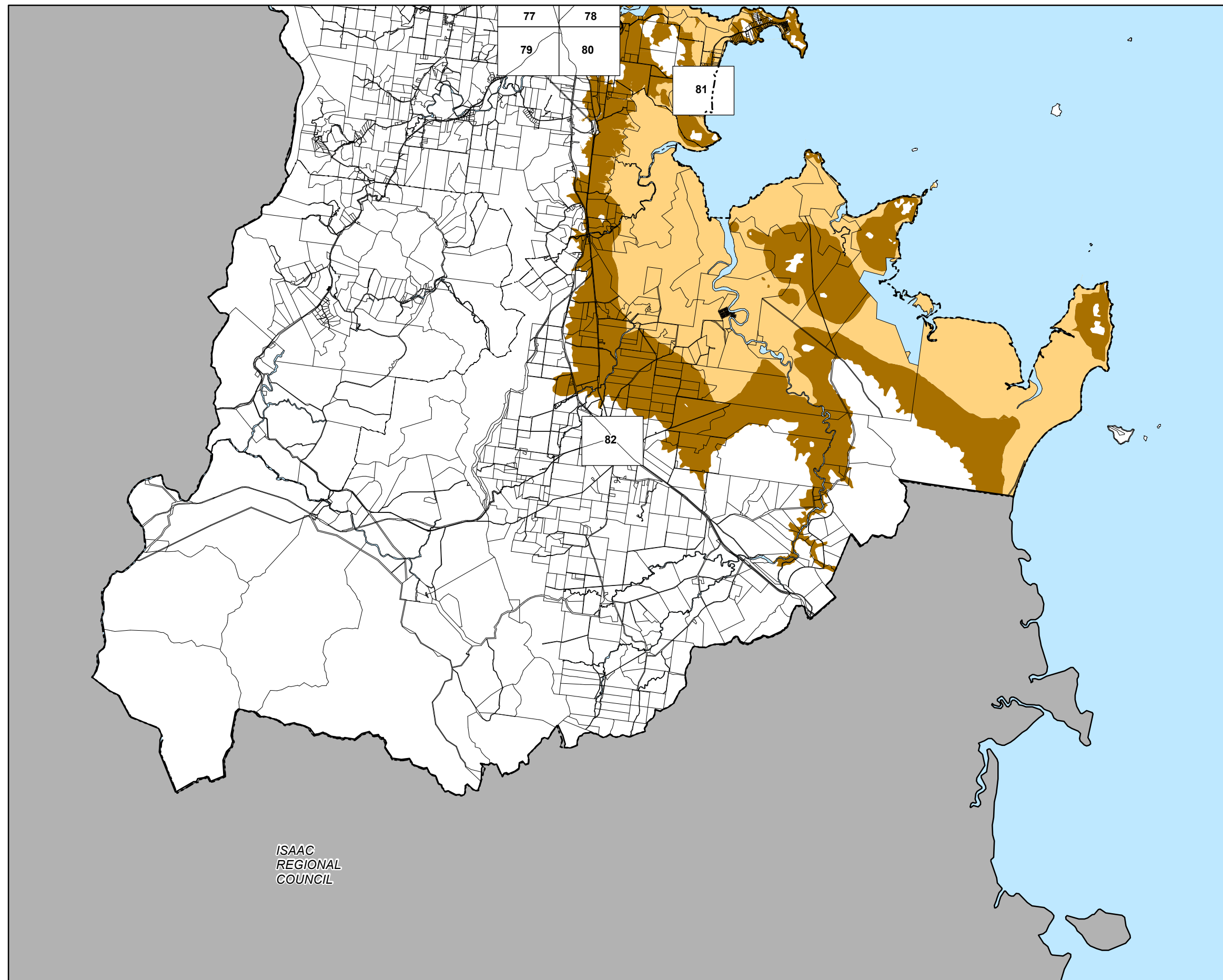
While every care is taken to ensure the accuracy of this product Mackay Regional Council makes no representations or warranties about the accuracy, reliability, completeness or suitability for any particular purpose and disclaims all responsibility and all liability (including without limitation, liability in negligence) or all expenses, losses, damages (including indirect or consequential damage) and costs you may incur as a result of this product being inaccurate or incomplete in any way or for any reason.

© Copyright Mackay Regional Council 2017  
Gazettal Date: 30 June 2017  
Geocentric Datum of Australia 1994 (GDA94)

Approx Scale @ A3 1:200,000



**Acid Sulfate Soils Overlay Map - AS - 6**



## Development Constraints

### Acid Sulfate Soils

- Land at or below 5m AHD
- Land above 5m and below 20m AHD

### Cadastral

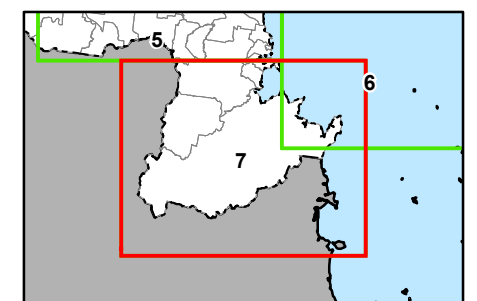
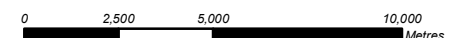
- Local Government Boundary
- Cadastre - June 2017 (Sourced DNRM)
- Suburb or Locality
- Waterway or Waterbody

Potential and Actual Acid Sulfate Soils Overlay data was compiled by Mackay Regional Council. The information is based on a DTM developed with LiDAR 2009 data where available and 25m DEM data for areas south of Sarina. This data is to be used as a guide only for planning purposes.

While every care is taken to ensure the accuracy of this product Mackay Regional Council makes no representations or warranties about the accuracy, reliability, completeness or suitability for any particular purpose and disclaims all responsibility and all liability (including without limitation, liability in negligence) or all expenses, losses, damages (including indirect or consequential damage) and costs you may incur as a result of this product being inaccurate or incomplete in any way or for any reason.

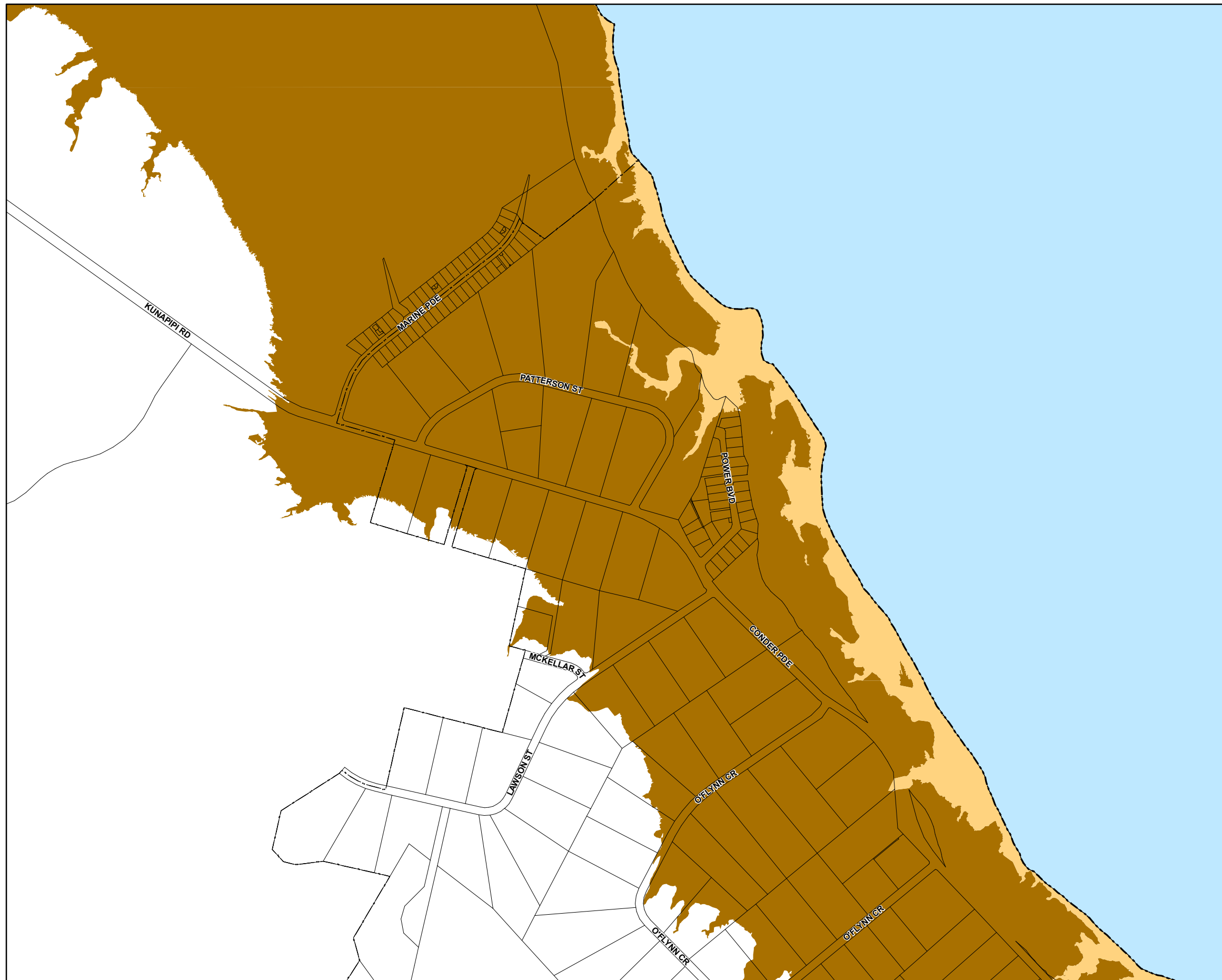
© Copyright Mackay Regional Council 2017  
Gazettal Date: 30 June 2017  
Geocentric Datum of Australia 1994 (GDA94)

Approx Scale @ A3 1:200,000



**Acid Sulfate Soils Overlay Map - AS - 7**





## Development Constraints

### Acid Sulfate Soils

- Land at or below 5m AHD
- Land above 5m and below 20m AHD

### Cadastral

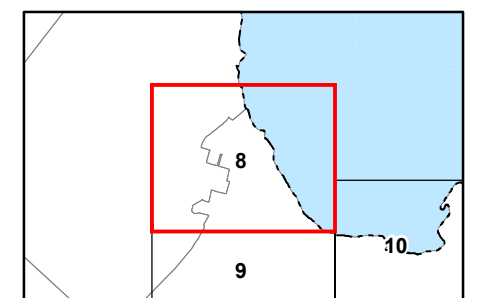
- Local Government Boundary
- Cadastre - June 2017 (Sourced DNRM)
- Suburb or Locality
- Waterway or Waterbody

Potential and Actual Acid Sulfate Soils Overlay data was compiled by Mackay Regional Council. The information is based on a DTM developed with LIDAR 2009 data where available and 25m DEM data for areas south of Sarina. This data is to be used as a guide only for planning purposes.

While every care is taken to ensure the accuracy of this product Mackay Regional Council makes no representations or warranties about the accuracy, reliability, completeness or suitability for any particular purpose and disclaims all responsibility and all liability (including without limitation, liability in negligence) or all expenses, losses, damages (including indirect or consequential damage) and costs you may incur as a result of this product being inaccurate or incomplete in any way or for any reason.

© Copyright Mackay Regional Council 2017  
Gazettal Date: 30 June 2017  
Geocentric Datum of Australia 1994 (GDA94)

Approx Scale @ A3 1:10000



**Acid Sulfate Soils Overlay Map - AS - 8**

VERSION 1.2



## Development Constraints

### Acid Sulfate Soils

- Land at or below 5m AHD
- Land above 5m and below 20m AHD

### Cadastre

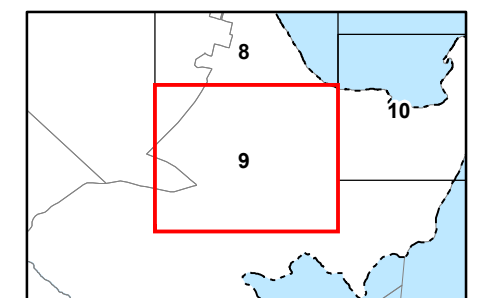
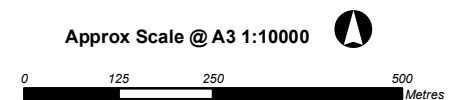
- Local Government Boundary
- Cadastre - June 2017 (Sourced DNRM)
- Suburb or Locality
- Waterway or Waterbody

Potential and Actual Acid Sulfate Soils Overlay data was compiled by Mackay Regional Council. The information is based on a DTM developed with LIDAR 2009 data where available and 25m DEM data for areas south of Sarina. This data is to be used as a guide only for planning purposes.

While every care is taken to ensure the accuracy of this product Mackay Regional Council makes no representations or warranties about the accuracy, reliability, completeness or suitability for any particular purpose and disclaims all responsibility and all liability (including without limitation, liability in negligence) or all expenses, losses, damages (including indirect or consequential damage) and costs you may incur as a result of this product being inaccurate or incomplete in any way or for any reason.

© Copyright Mackay Regional Council 2017  
Gazettal Date: 30 June 2017  
Geocentric Datum of Australia 1994 (GDA94)

Approx Scale @ A3 1:10000







## Development Constraints

### Acid Sulfate Soils

- Land at or below 5m AHD
- Land above 5m and below 20m AHD

### Cadastral

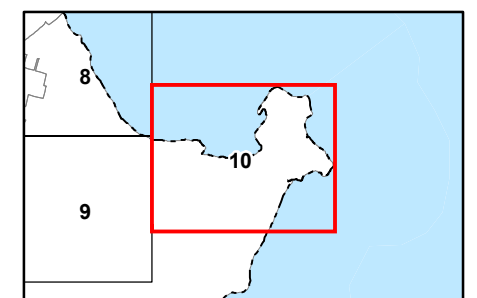
- Local Government Boundary
- Cadastre - June 2017 (Sourced DNRM)
- Suburb or Locality
- Waterway or Waterbody

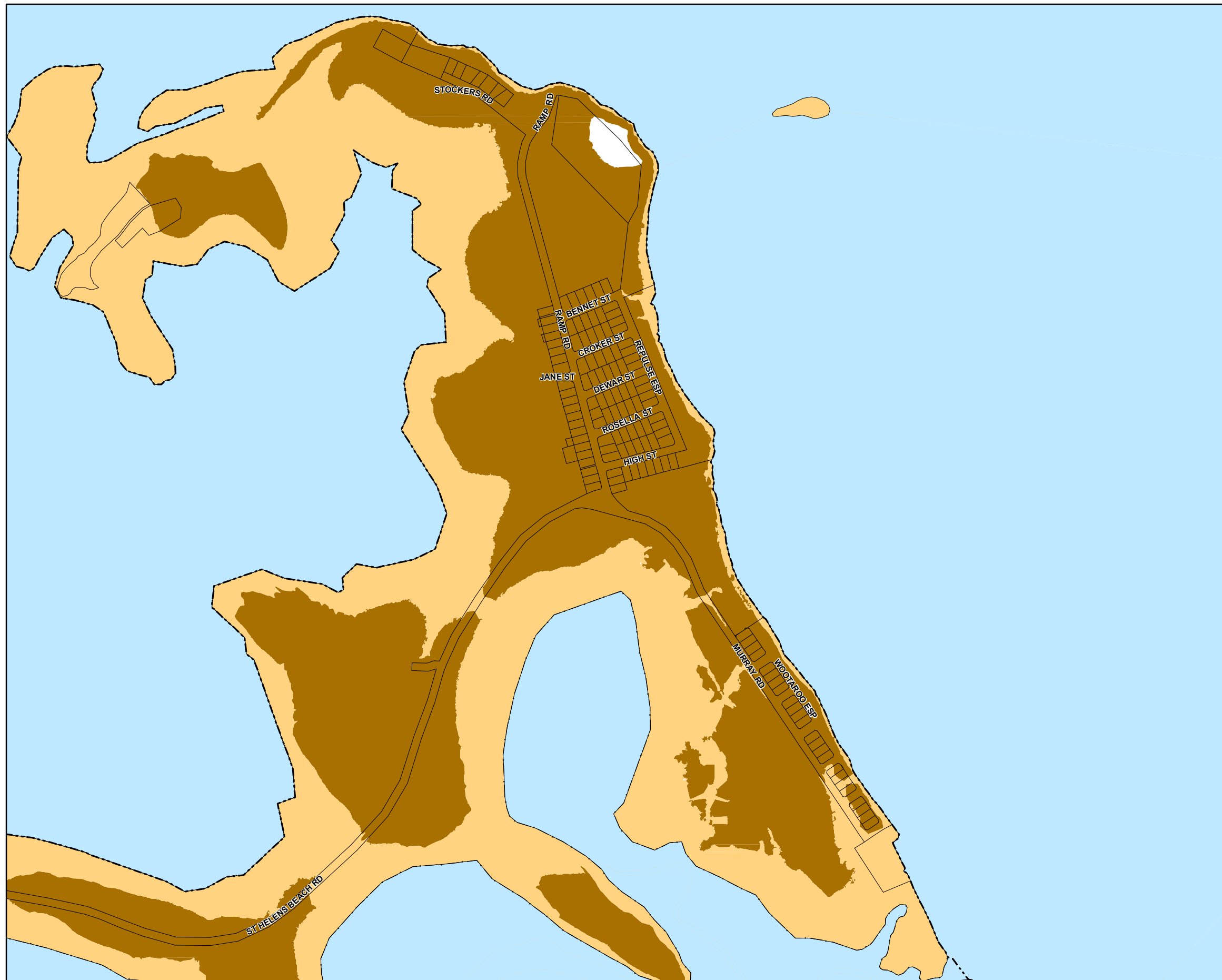
Potential and Actual Acid Sulfate Soils Overlay data was compiled by Mackay Regional Council. The information is based on a DTM developed with LIDAR 2009 data where available and 25m DEM data for areas south of Sarina. This data is to be used as a guide only for planning purposes.

While every care is taken to ensure the accuracy of this product Mackay Regional Council makes no representations or warranties about the accuracy, reliability, completeness or suitability for any particular purpose and disclaims all responsibility and all liability (including without limitation, liability in negligence) or all expenses, losses, damages (including indirect or consequential damage) and costs you may incur as a result of this product being inaccurate or incomplete in any way or for any reason.

© Copyright Mackay Regional Council 2017  
Gazettal Date: 30 June 2017  
Geocentric Datum of Australia 1994 (GDA94)

Approx Scale @ A3 1:10000





## Development Constraints

### Acid Sulfate Soils

- Land at or below 5m AHD
- Land above 5m and below 20m AHD

### Cadastre

- Local Government Boundary
- Cadastre - June 2017 (Sourced DNRM)
- Suburb or Locality
- Waterway or Waterbody

Potential and Actual Acid Sulfate Soils Overlay data was compiled by Mackay Regional Council. The information is based on a DTM developed with LIDAR 2009 data where available and 25m DEM data for areas south of Sarina. This data is to be used as a guide only for planning purposes.

While every care is taken to ensure the accuracy of this product Mackay Regional Council makes no representations or warranties about the accuracy, reliability, completeness or suitability for any particular purpose and disclaims all responsibility and all liability (including without limitation, liability in negligence) or all expenses, losses, damages (including indirect or consequential damage) and costs you may incur as a result of this product being inaccurate or incomplete in any way or for any reason.

© Copyright Mackay Regional Council 2017  
Gazettal Date: 30 June 2017  
Geocentric Datum of Australia 1994 (GDA94)

Approx Scale @ A3 1:10000



**Acid Sulfate Soils Overlay Map - AS - 12**





## Development Constraints

### Acid Sulfate Soils

- Land at or below 5m AHD
- Land above 5m and below 20m AHD

### Cadastral

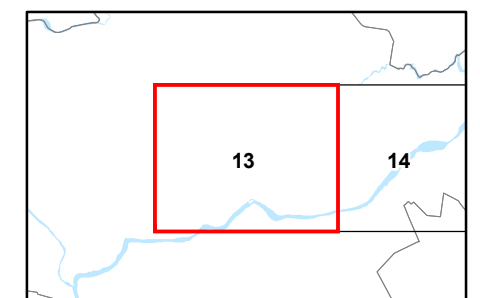
- Local Government Boundary
- Cadastre - June 2017 (Sourced DNRM)
- Suburb or Locality
- Waterway or Waterbody

Potential and Actual Acid Sulfate Soils Overlay data was compiled by Mackay Regional Council. The information is based on a DTM developed with LIDAR 2009 data where available and 25m DEM data for areas south of Sarina. This data is to be used as a guide only for planning purposes.

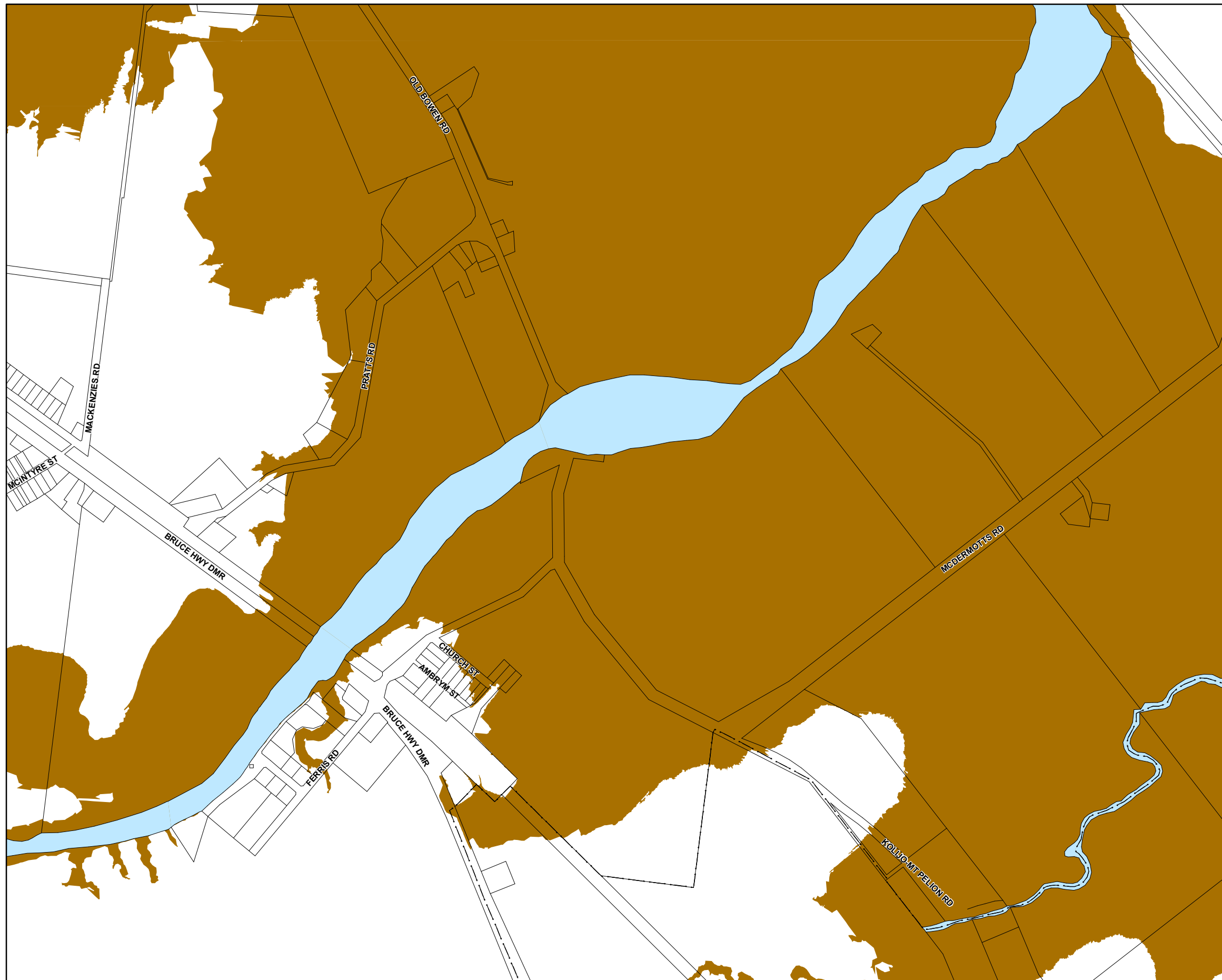
While every care is taken to ensure the accuracy of this product Mackay Regional Council makes no representations or warranties about the accuracy, reliability, completeness or suitability for any particular purpose and disclaims all responsibility and all liability (including without limitation, liability in negligence) or all expenses, losses, damages (including indirect or consequential damage) and costs you may incur as a result of this product being inaccurate or incomplete in any way or for any reason.

© Copyright Mackay Regional Council 2017  
Gazettal Date: 30 June 2017  
Geocentric Datum of Australia 1994 (GDA94)

Approx Scale @ A3 1:10000



**Acid Sulfate Soils Overlay Map - AS - 13**



## Development Constraints

### Acid Sulfate Soils

- Land at or below 5m AHD
- Land above 5m and below 20m AHD

### Cadastral

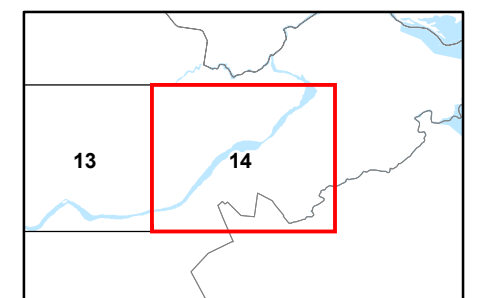
- Local Government Boundary
- Cadastre - June 2017 (Sourced DNRM)
- Suburb or Locality
- Waterway or Waterbody

Potential and Actual Acid Sulfate Soils Overlay data was compiled by Mackay Regional Council. The information is based on a DTM developed with LIDAR 2009 data where available and 25m DEM data for areas south of Sarina. This data is to be used as a guide only for planning purposes.

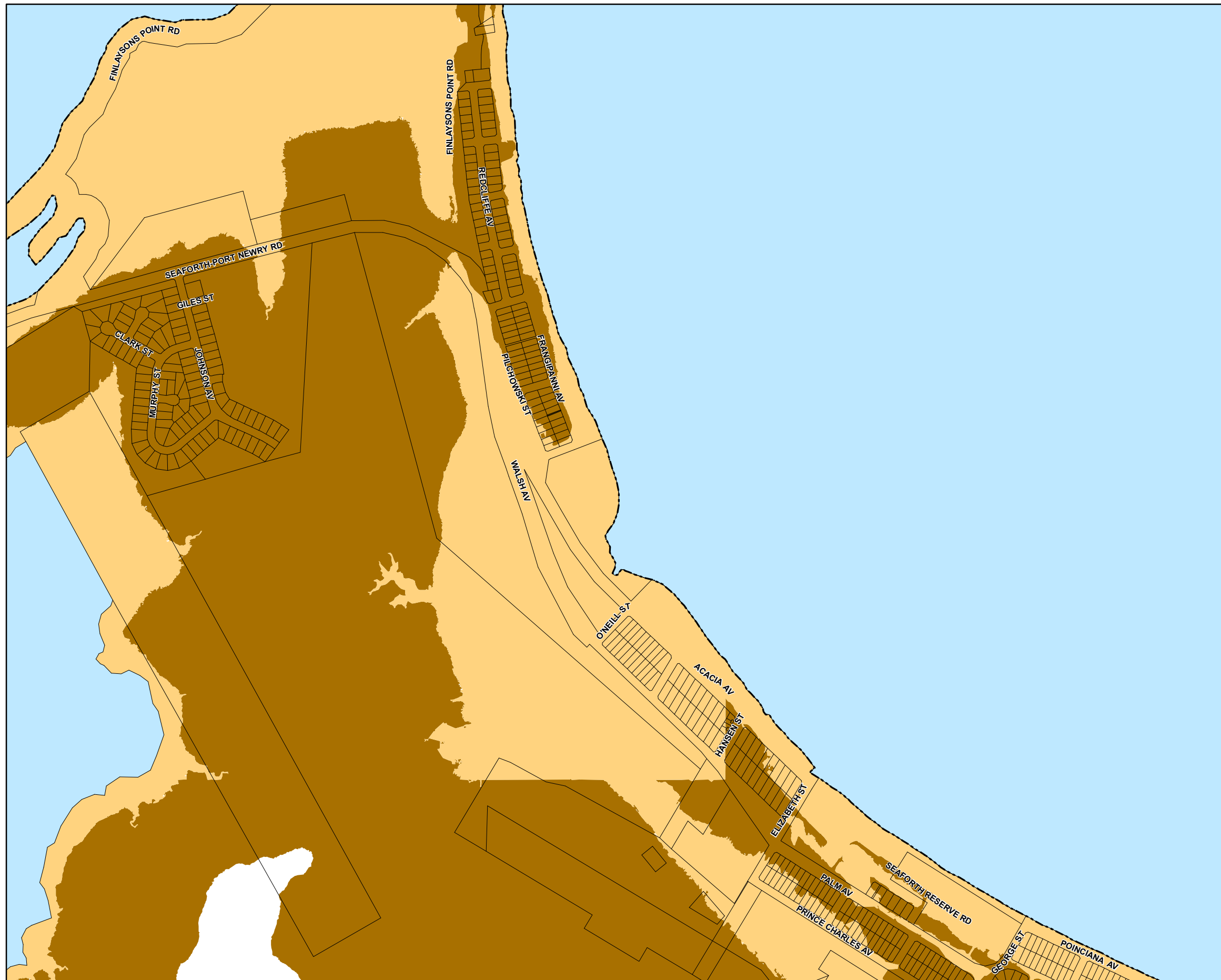
While every care is taken to ensure the accuracy of this product Mackay Regional Council makes no representations or warranties about the accuracy, reliability, completeness or suitability for any particular purpose and disclaims all responsibility and all liability (including without limitation, liability in negligence) or all expenses, losses, damages (including indirect or consequential damage) and costs you may incur as a result of this product being inaccurate or incomplete in any way or for any reason.

© Copyright Mackay Regional Council 2017  
Gazettal Date: 30 June 2017  
Geocentric Datum of Australia 1994 (GDA94)

Approx Scale @ A3 1:10000







## Development Constraints

### Acid Sulfate Soils

- Land at or below 5m AHD
- Land above 5m and below 20m AHD

### Cadastre

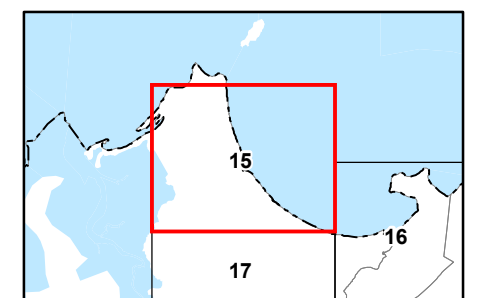
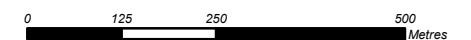
- Local Government Boundary
- Cadastre - June 2017 (Sourced DNRM)
- Suburb or Locality
- Waterway or Waterbody

Potential and Actual Acid Sulfate Soils Overlay data was compiled by Mackay Regional Council. The information is based on a DTM developed with LIDAR 2009 data where available and 25m DEM data for areas south of Sarina. This data is to be used as a guide only for planning purposes.

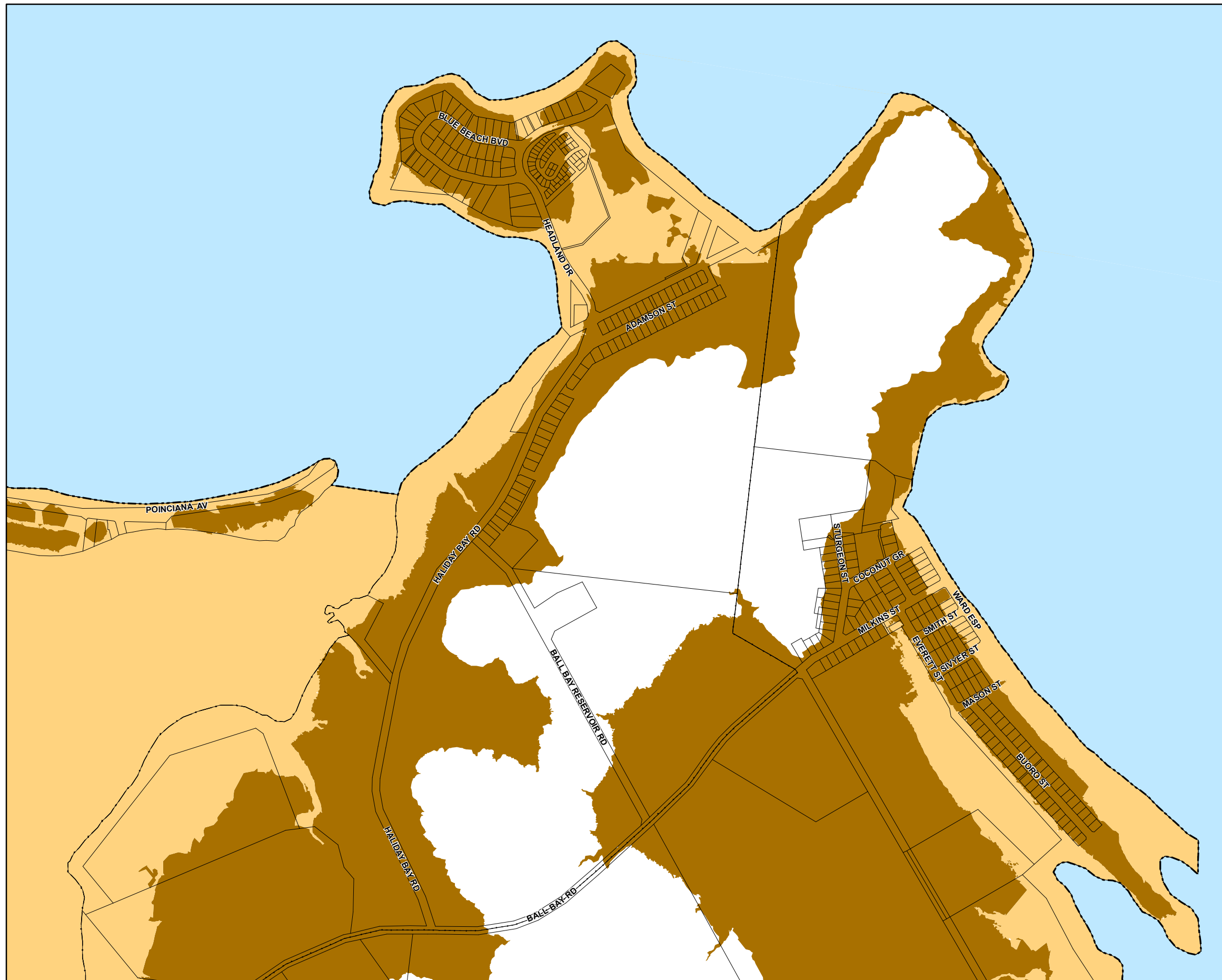
While every care is taken to ensure the accuracy of this product Mackay Regional Council makes no representations or warranties about the accuracy, reliability, completeness or suitability for any particular purpose and disclaims all responsibility and all liability (including without limitation, liability in negligence) or all expenses, losses, damages (including indirect or consequential damage) and costs you may incur as a result of this product being inaccurate or incomplete in any way or for any reason.

© Copyright Mackay Regional Council 2017  
Gazettal Date: 30 June 2017  
Geocentric Datum of Australia 1994 (GDA94)

Approx Scale @ A3 1:10000



**Acid Sulfate Soils Overlay Map - AS - 15**



## Development Constraints

### Acid Sulfate Soils

- Land at or below 5m AHD
- Land above 5m and below 20m AHD

### Cadastral

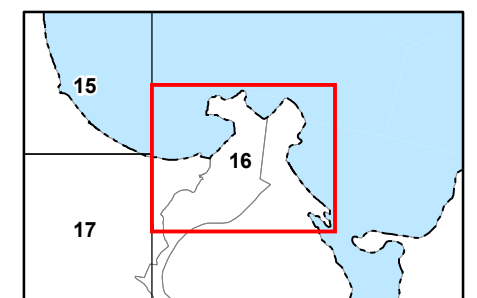
- Local Government Boundary
- Cadastral - June 2017 (Sourced DNRM)
- Suburb or Locality
- Waterway or Waterbody

Potential and Actual Acid Sulfate Soils Overlay data was compiled by Mackay Regional Council. The information is based on a DTM developed with LIDAR 2009 data where available and 25m DEM data for areas south of Sarina. This data is to be used as a guide only for planning purposes.

While every care is taken to ensure the accuracy of this product Mackay Regional Council makes no representations or warranties about the accuracy, reliability, completeness or suitability for any particular purpose and disclaims all responsibility and all liability (including without limitation, liability in negligence) or all expenses, losses, damages (including indirect or consequential damage) and costs you may incur as a result of this product being inaccurate or incomplete in any way or for any reason.

© Copyright Mackay Regional Council 2017  
Gazettal Date: 30 June 2017  
Geocentric Datum of Australia 1994 (GDA94)

Approx Scale @ A3 1:10000





## Development Constraints

### Acid Sulfate Soils

- Land at or below 5m AHD
- Land above 5m and below 20m AHD

### Cadastre

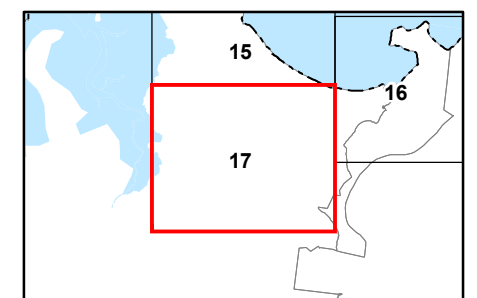
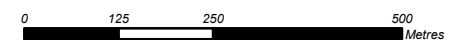
- Local Government Boundary
- Cadastre - June 2017 (Sourced DNRM)
- Suburb or Locality
- Waterway or Waterbody

Potential and Actual Acid Sulfate Soils Overlay data was compiled by Mackay Regional Council. The information is based on a DTM developed with LIDAR 2009 data where available and 25m DEM data for areas south of Sarina. This data is to be used as a guide only for planning purposes.

While every care is taken to ensure the accuracy of this product Mackay Regional Council makes no representations or warranties about the accuracy, reliability, completeness or suitability for any particular purpose and disclaims all responsibility and all liability (including without limitation, liability in negligence) or all expenses, losses, damages (including indirect or consequential damage) and costs you may incur as a result of this product being inaccurate or incomplete in any way or for any reason.

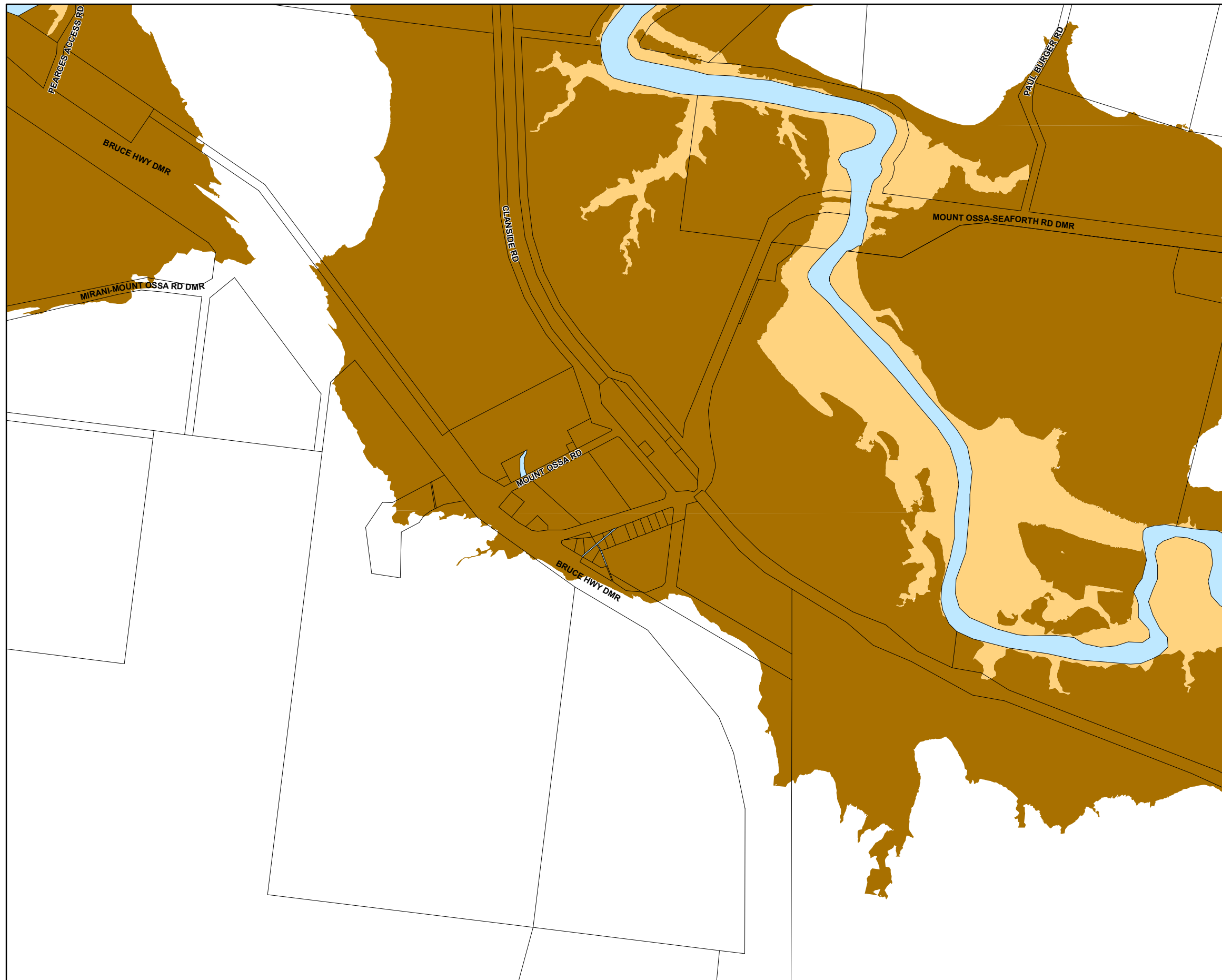
© Copyright Mackay Regional Council 2017  
Gazettal Date: 30 June 2017  
Geocentric Datum of Australia 1994 (GDA94)

Approx Scale @ A3 1:10000



**Acid Sulfate Soils Overlay Map - AS - 17**





## Development Constraints

### Acid Sulfate Soils

- Land at or below 5m AHD
- Land above 5m and below 20m AHD

### Cadastre

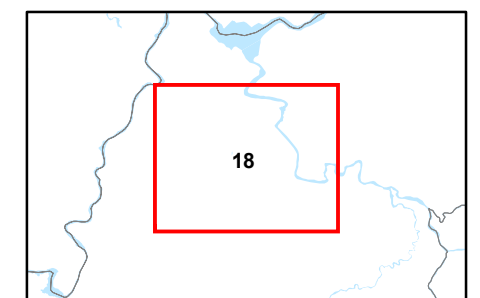
- Local Government Boundary
- Cadastre - June 2017 (Sourced DNRM)
- Suburb or Locality
- Waterway or Waterbody

Potential and Actual Acid Sulfate Soils Overlay data was compiled by Mackay Regional Council. The information is based on a DTM developed with LIDAR 2009 data where available and 25m DEM data for areas south of Sarina. This data is to be used as a guide only for planning purposes.

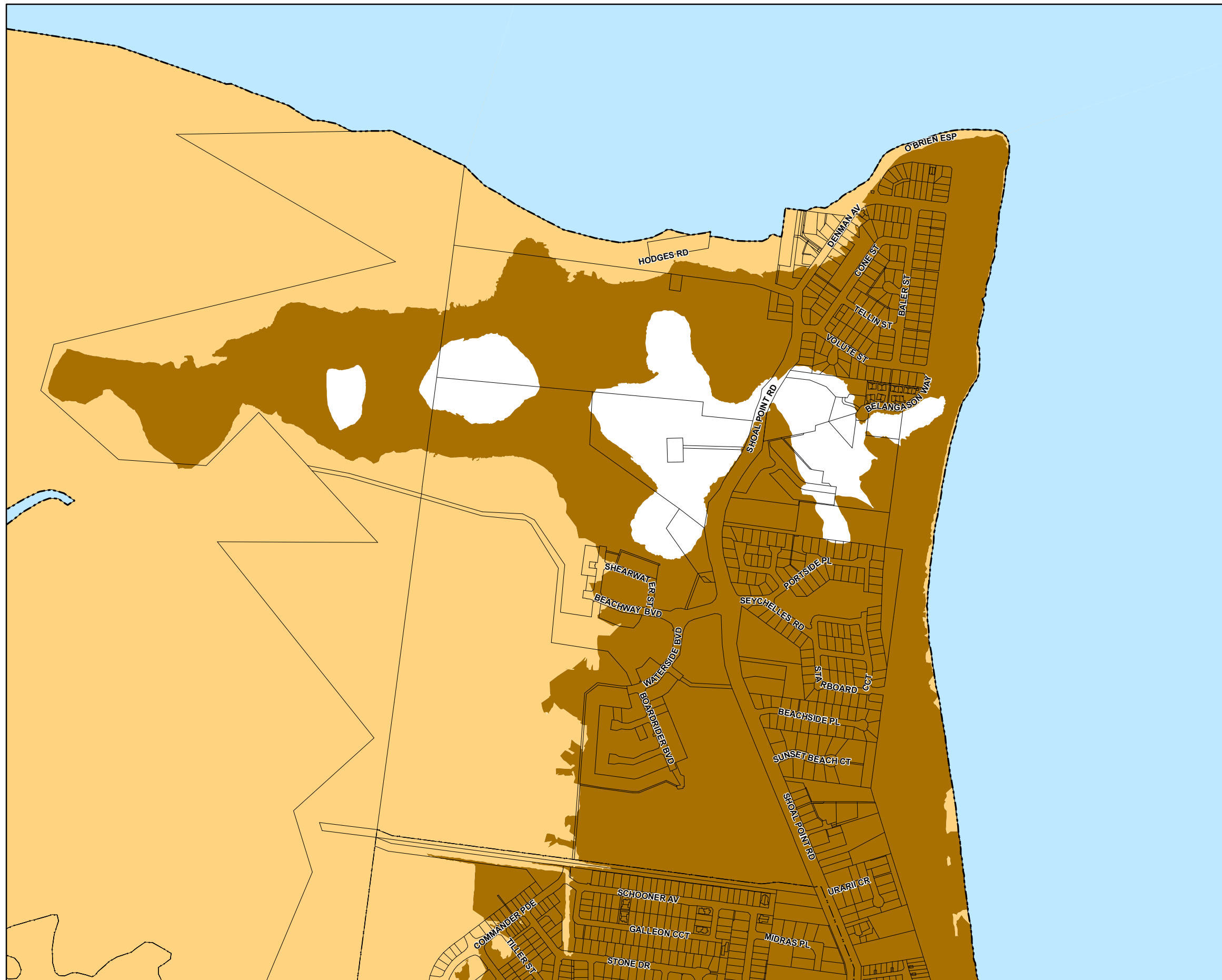
While every care is taken to ensure the accuracy of this product Mackay Regional Council makes no representations or warranties about the accuracy, reliability, completeness or suitability for any particular purpose and disclaims all responsibility and all liability (including without limitation, liability in negligence) or all expenses, losses, damages (including indirect or consequential damage) and costs you may incur as a result of this product being inaccurate or incomplete in any way or for any reason.

© Copyright Mackay Regional Council 2017  
Gazettal Date: 30 June 2017  
Geocentric Datum of Australia 1994 (GDA94)

Approx Scale @ A3 1:10000



**Acid Sulfate Soils Overlay Map - AS - 18**



## Development Constraints

### Acid Sulfate Soils

- Land at or below 5m AHD
- Land above 5m and below 20m AHD

### Cadastre

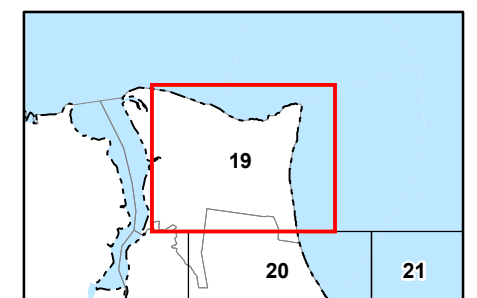
- Local Government Boundary
- Cadastre - June 2017 (Sourced DNRM)
- Suburb or Locality
- Waterway or Waterbody

Potential and Actual Acid Sulfate Soils Overlay data was compiled by Mackay Regional Council. The information is based on a DTM developed with LIDAR 2009 data where available and 25m DEM data for areas south of Sarina. This data is to be used as a guide only for planning purposes.

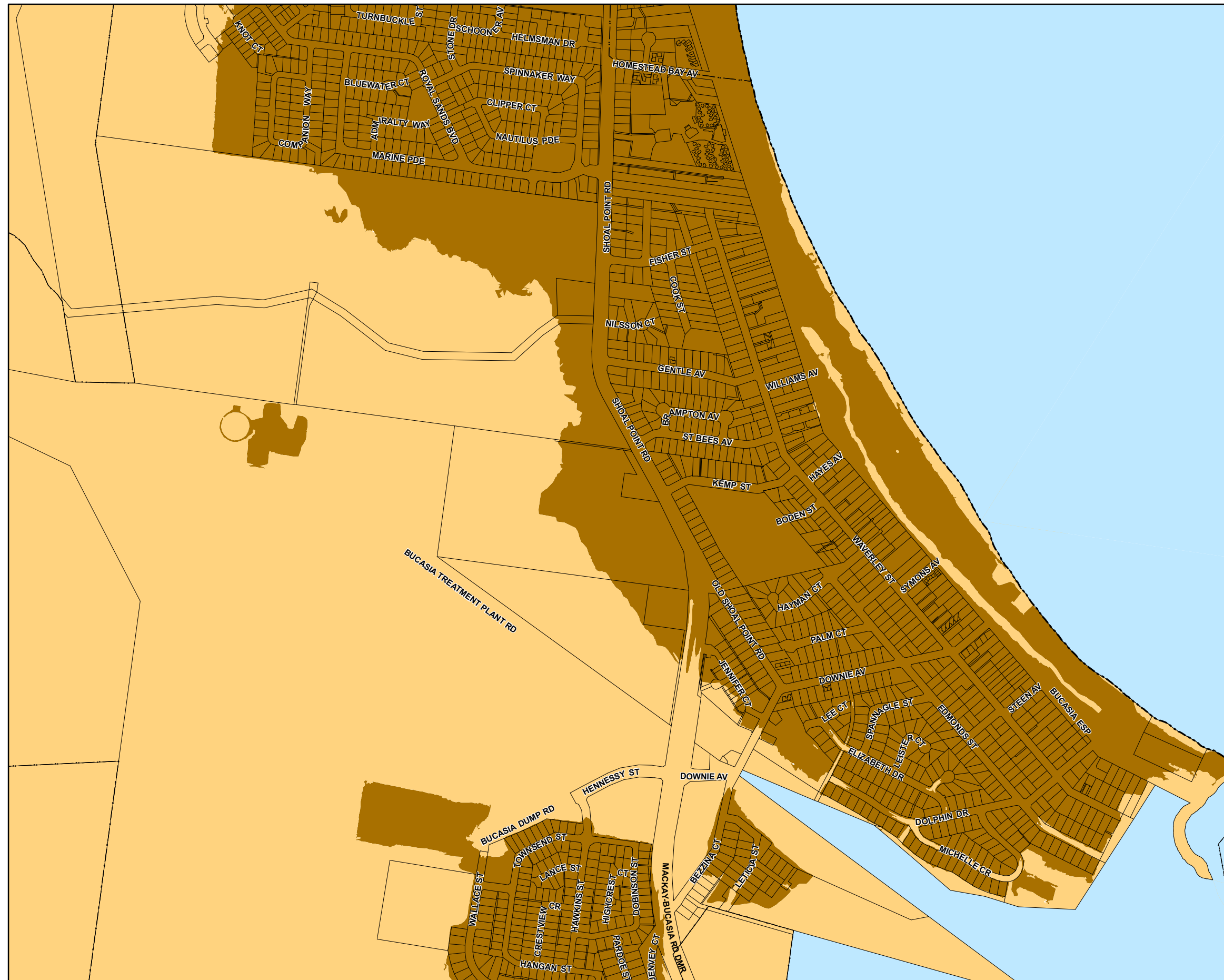
While every care is taken to ensure the accuracy of this product Mackay Regional Council makes no representations or warranties about the accuracy, reliability, completeness or suitability for any particular purpose and disclaims all responsibility and all liability (including without limitation, liability in negligence) or all expenses, losses, damages (including indirect or consequential damage) and costs you may incur as a result of this product being inaccurate or incomplete in any way or for any reason.

© Copyright Mackay Regional Council 2017  
Gazettal Date: 30 June 2017  
Geocentric Datum of Australia 1994 (GDA94)

Approx Scale @ A3 1:10000



**Acid Sulfate Soils Overlay Map - AS - 19**



## Development Constraints

### Acid Sulfate Soils

- Land at or below 5m AHD
- Land above 5m and below 20m AHD

### Cadastre

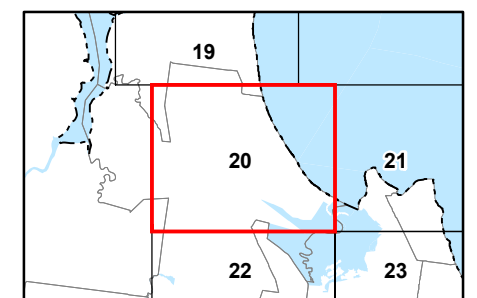
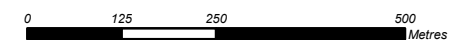
- Local Government Boundary
- Cadastre - June 2017 (Sourced DNRM)
- Suburb or Locality
- Waterway or Waterbody

Potential and Actual Acid Sulfate Soils Overlay data was compiled by Mackay Regional Council. The information is based on a DTM developed with LIDAR 2009 data where available and 25m DEM data for areas south of Sarina. This data is to be used as a guide only for planning purposes.

While every care is taken to ensure the accuracy of this product Mackay Regional Council makes no representations or warranties about the accuracy, reliability, completeness or suitability for any particular purpose and disclaims all responsibility and all liability (including without limitation, liability in negligence) or all expenses, losses, damages (including indirect or consequential damage) and costs you may incur as a result of this product being inaccurate or incomplete in any way or for any reason.

© Copyright Mackay Regional Council 2017  
Gazettal Date: 30 June 2017  
Geocentric Datum of Australia 1994 (GDA94)

Approx Scale @ A3 1:10000



**Acid Sulfate Soils Overlay Map - AS - 20**



Development Constraints

Acid Sulfate Soils

- Land at or below 5m AHD
- Land above 5m and below 20m AHD

Cadastre

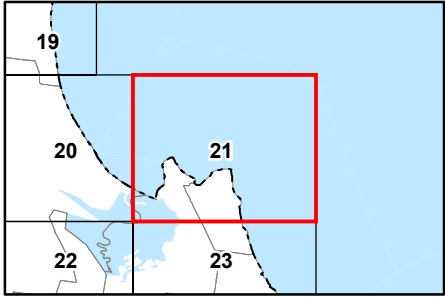
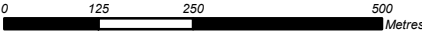
- Local Government Boundary
- Cadastre - June 2017 (Sourced DNRM)
- Suburb or Locality
- Waterway or Waterbody

Potential and Actual Acid Sulfate Soils Overlay data was compiled by Mackay Regional Council. The information is based on a DTM developed with LiDAR 2009 data where available and 25m DEM data for areas south of Sarina. This data is to be used as a guide only for planning purposes.

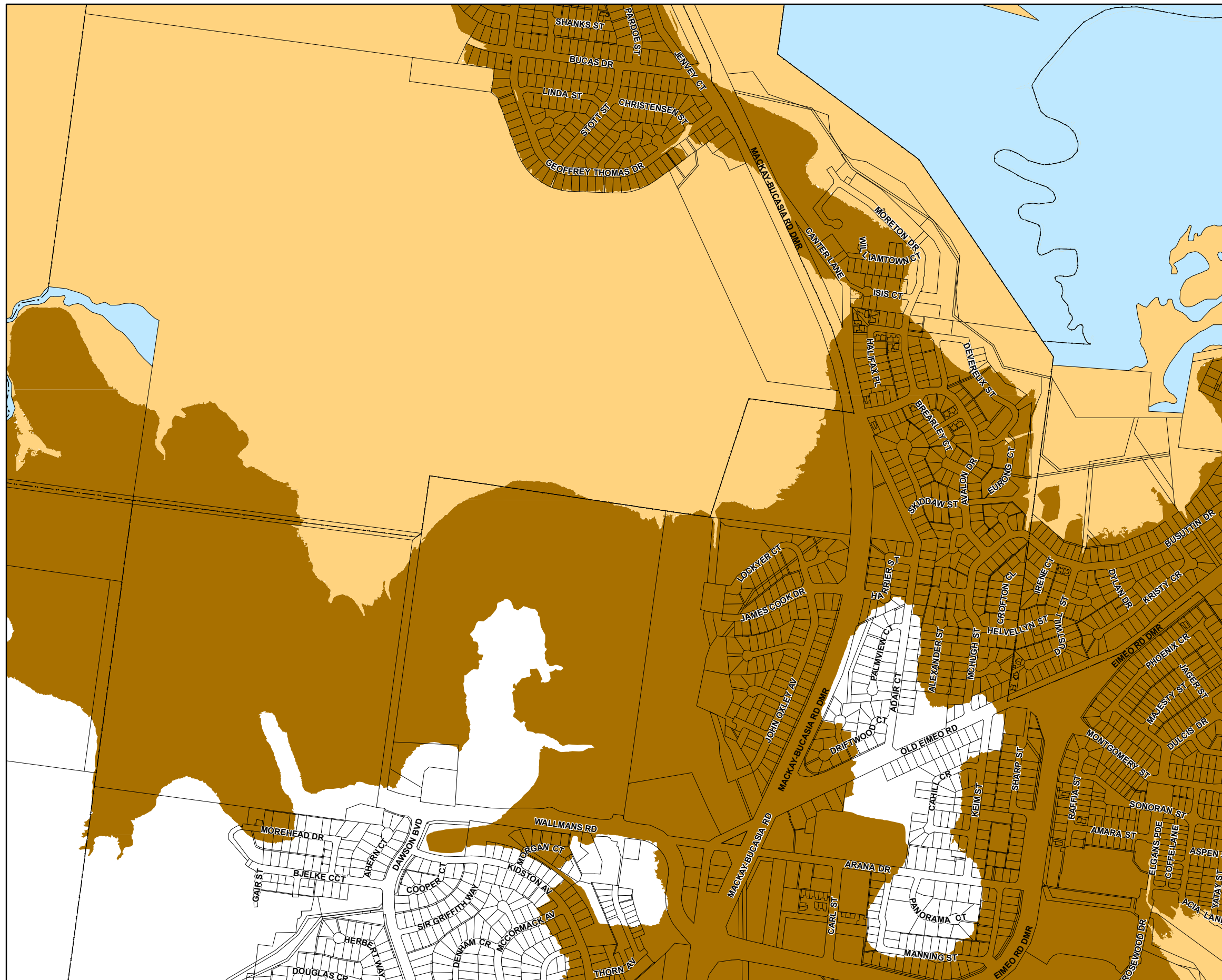
While every care is taken to ensure the accuracy of this product Mackay Regional Council makes no representations or warranties about the accuracy, reliability, completeness or suitability for any particular purpose and disclaims all responsibility and all liability (including without limitation, liability in negligence) or all expenses, losses, damages (including indirect or consequential damage) and costs you may incur as a result of this product being inaccurate or incomplete in any way or for any reason.

© Copyright Mackay Regional Council 2017  
Gazettal Date: 30 June 2017  
Geocentric Datum of Australia 1994 (GDA94)

Approx Scale @ A3 1:10000



Acid Sulfate Soils Overlay Map - AS - 21



## Development Constraints

### Acid Sulfate Soils

- Land at or below 5m AHD
- Land above 5m and below 20m AHD

### Cadastre

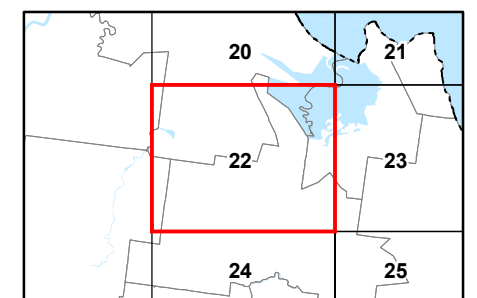
- Local Government Boundary
- Cadastre - June 2017 (Sourced DNRM)
- Suburb or Locality
- Waterway or Waterbody

Potential and Actual Acid Sulfate Soils Overlay data was compiled by Mackay Regional Council. The information is based on a DTM developed with LIDAR 2009 data where available and 25m DEM data for areas south of Sarina. This data is to be used as a guide only for planning purposes.

While every care is taken to ensure the accuracy of this product Mackay Regional Council makes no representations or warranties about the accuracy, reliability, completeness or suitability for any particular purpose and disclaims all responsibility and all liability (including without limitation, liability in negligence) or all expenses, losses, damages (including indirect or consequential damage) and costs you may incur as a result of this product being inaccurate or incomplete in any way or for any reason.

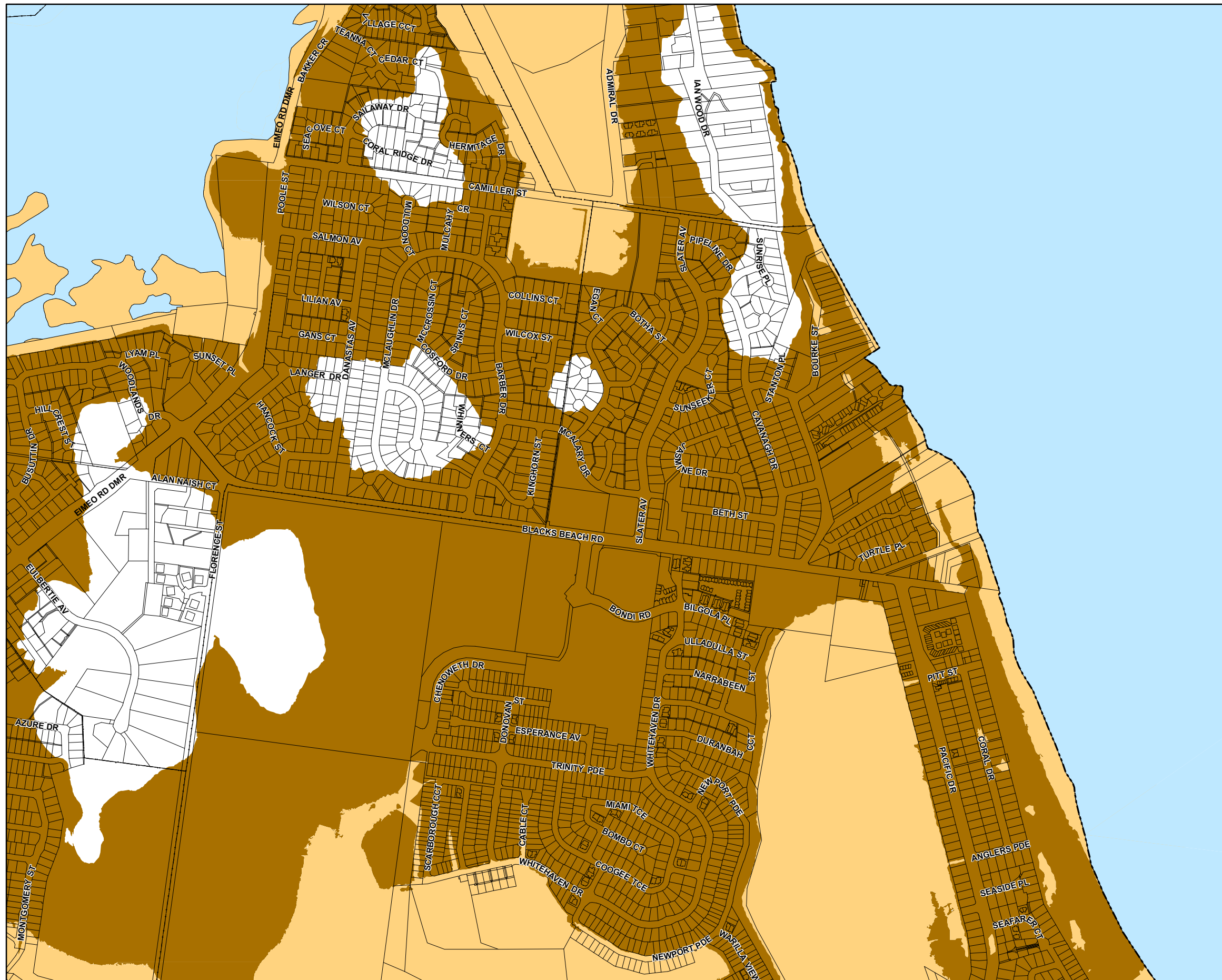
© Copyright Mackay Regional Council 2017  
Gazettal Date: 30 June 2017  
Geocentric Datum of Australia 1994 (GDA94)

Approx Scale @ A3 1:10000



**Acid Sulfate Soils Overlay Map - AS - 22**





## Development Constraints

### Acid Sulfate Soils

- Land at or below 5m AHD
- Land above 5m and below 20m AHD

### Cadastre

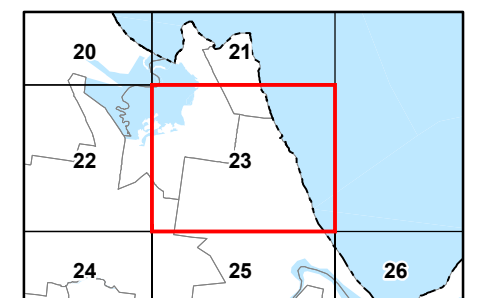
- Local Government Boundary
- Cadastre - June 2017 (Sourced DNRM)
- Suburb or Locality
- Waterway or Waterbody

Potential and Actual Acid Sulfate Soils Overlay data was compiled by Mackay Regional Council. The information is based on a DTM developed with LiDAR 2009 data where available and 25m DEM data for areas south of Sarina. This data is to be used as a guide only for planning purposes.

While every care is taken to ensure the accuracy of this product Mackay Regional Council makes no representations or warranties about the accuracy, reliability, completeness or suitability for any particular purpose and disclaims all responsibility and all liability (including without limitation, liability in negligence) or all expenses, losses, damages (including indirect or consequential damage) and costs you may incur as a result of this product being inaccurate or incomplete in any way or for any reason.

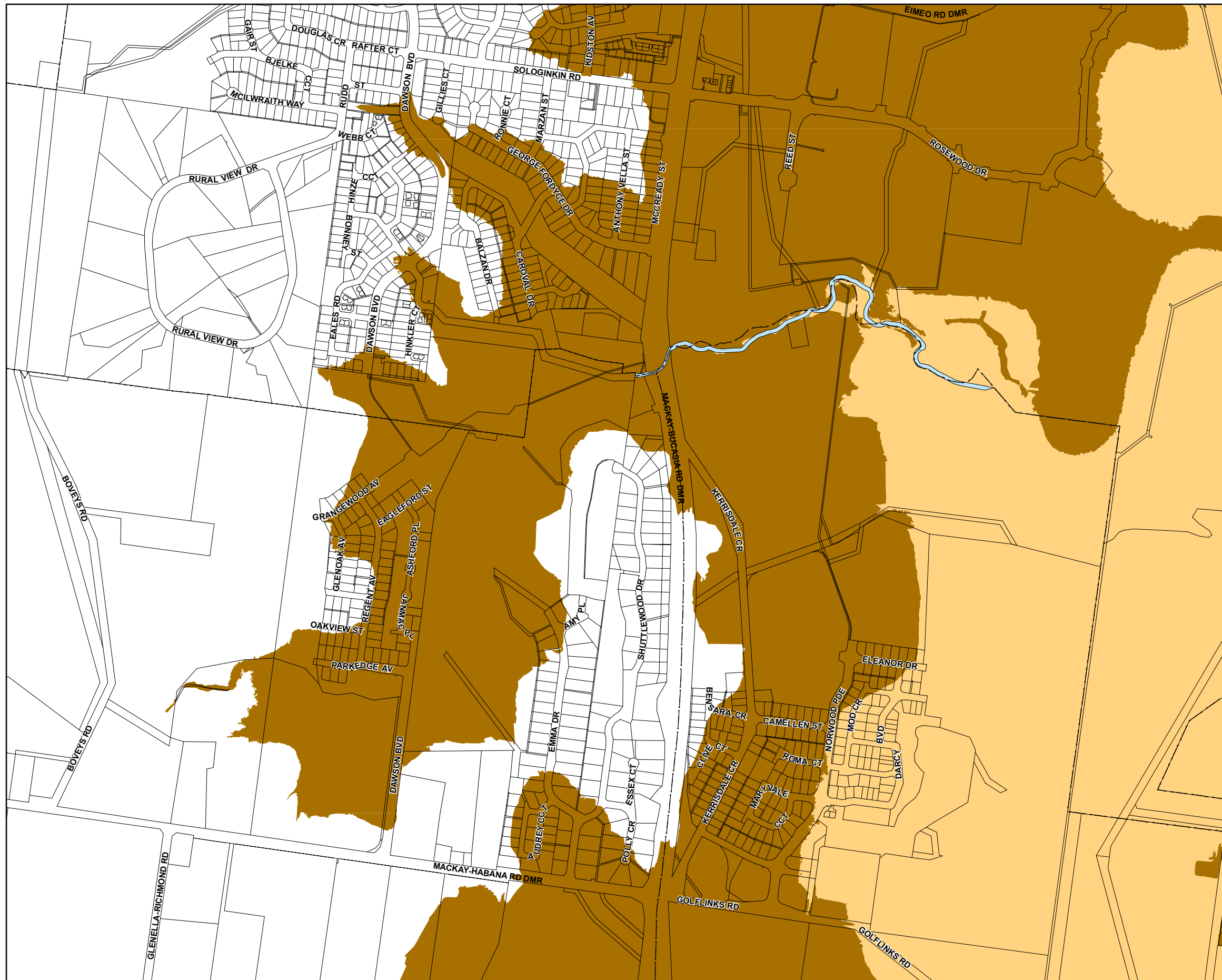
© Copyright Mackay Regional Council 2017  
Gazettal Date: 30 June 2017  
Geocentric Datum of Australia 1994 (GDA94)

Approx Scale @ A3 1:10000



**Acid Sulfate Soils Overlay Map - AS - 23**





## Development Constraints

### Acid Sulfate Soils

- Land at or below 5m AHD
- Land above 5m and below 20m AHD

### Cadastre

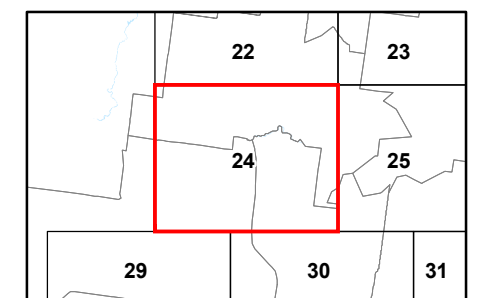
- Local Government Boundary
- Cadastre - June 2017 (Sourced DNRM)
- Suburb or Locality
- Waterway or Waterbody

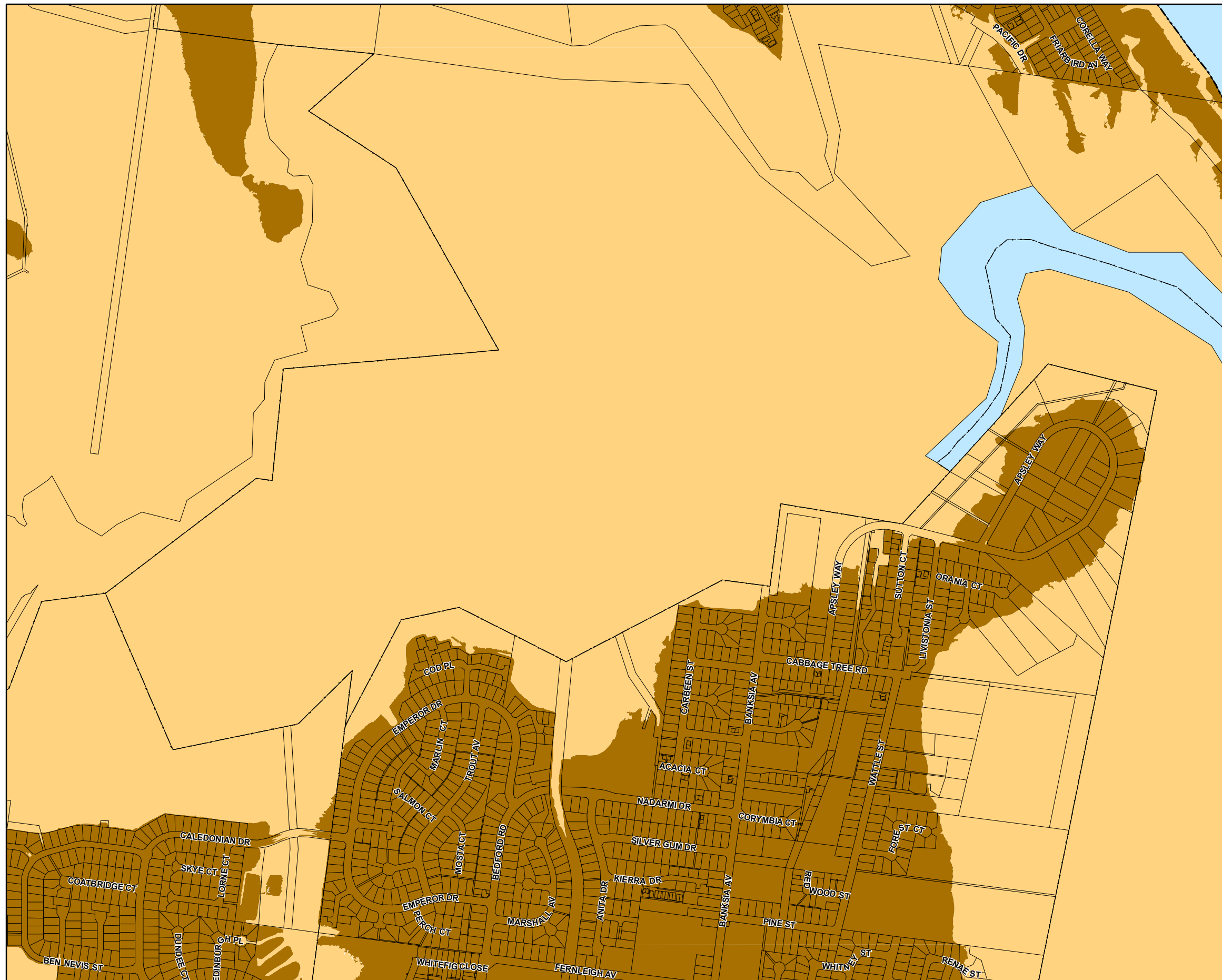
Potential and Actual Acid Sulfate Soils Overlay data was compiled by Mackay Regional Council. The information is based on a DTM developed with LIDAR 2009 data where available and 25m DEM data for areas south of Sarina. This data is to be used as a guide only for planning purposes.

While every care is taken to ensure the accuracy of this product Mackay Regional Council makes no representations or warranties about the accuracy, reliability, completeness or suitability for any particular purpose and disclaims all responsibility and all liability (including without limitation, liability in negligence) or all expenses, losses, damages (including indirect or consequential damage) and costs you may incur as a result of this product being inaccurate or incomplete in any way or for any reason.

© Copyright Mackay Regional Council 2017  
Gazettal Date: 30 June 2017  
Geocentric Datum of Australia 1994 (GDA94)

Approx Scale @ A3 1:10000





## Development Constraints

### Acid Sulfate Soils

- Land at or below 5m AHD
- Land above 5m and below 20m AHD

### Cadastre

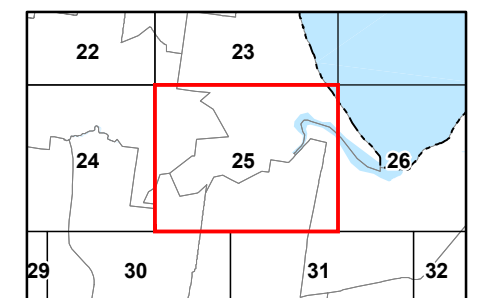
- Local Government Boundary
- Cadastre - June 2017 (Sourced DNRM)
- Suburb or Locality
- Waterway or Waterbody

Potential and Actual Acid Sulfate Soils Overlay data was compiled by Mackay Regional Council. The information is based on a DTM developed with LIDAR 2009 data where available and 25m DEM data for areas south of Sarina. This data is to be used as a guide only for planning purposes.

While every care is taken to ensure the accuracy of this product Mackay Regional Council makes no representations or warranties about the accuracy, reliability, completeness or suitability for any particular purpose and disclaims all responsibility and all liability (including without limitation, liability in negligence) or all expenses, losses, damages (including indirect or consequential damage) and costs you may incur as a result of this product being inaccurate or incomplete in any way or for any reason.

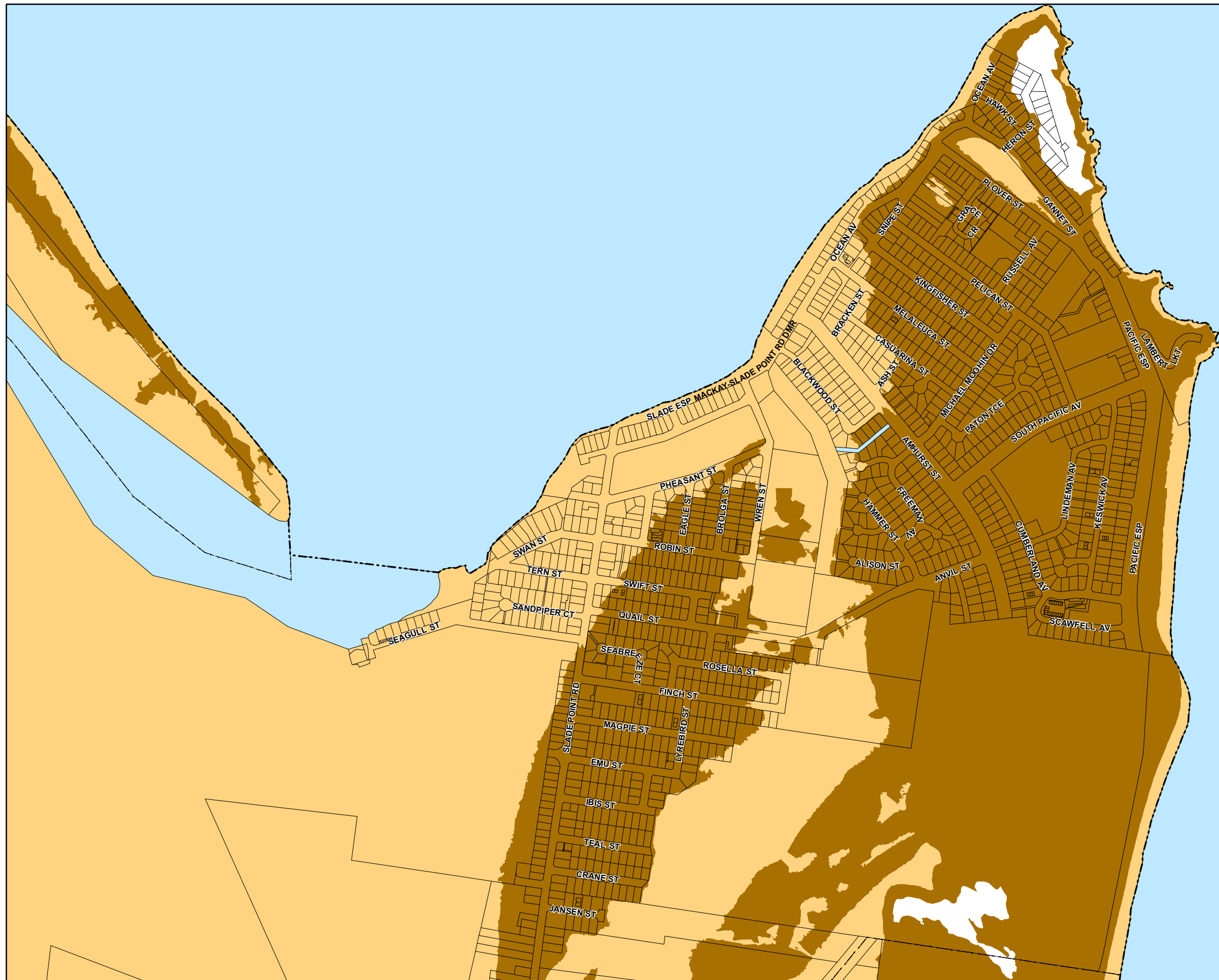
© Copyright Mackay Regional Council 2017  
Gazettal Date: 30 June 2017  
Geocentric Datum of Australia 1994 (GDA94)

Approx Scale @ A3 1:10000



**Acid Sulfate Soils Overlay Map - AS - 25**





## Development Constraints

### Acid Sulfate Soils

- Land at or below 5m AHD
- Land above 5m and below 20m AHD

### Cadastre

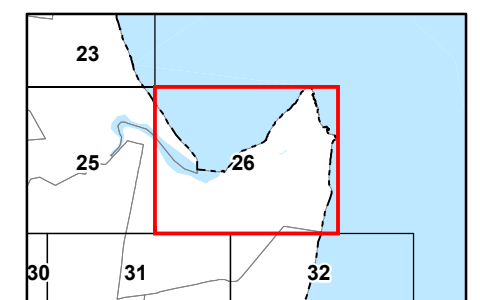
- Local Government Boundary
- Cadastre - June 2017 (Sourced DNRM)
- Suburb or Locality
- Waterway or Waterbody

Potential and Actual Acid Sulfate Soils Overlay data was compiled by Mackay Regional Council. The information is based on a DTM developed with LiDAR 2009 data where available and 25m DEM data for areas south of Sarina. This data is to be used as a guide only for planning purposes.

While every care is taken to ensure the accuracy of this product Mackay Regional Council makes no representations or warranties about the accuracy, reliability, completeness or suitability for any particular purpose and disclaims all responsibility and all liability (including without limitation, liability in negligence) or all expenses, losses, damages (including indirect or consequential damage) and costs you may incur as a result of this product being inaccurate or incomplete in any way or for any reason.

© Copyright Mackay Regional Council 2017  
Gazettal Date: 30 June 2017  
Geocentric Datum of Australia 1994 (GDA94)

Approx Scale @ A3 1:10000









**Acid Sulfate Soils Overlay Map - AS - 26**





**Development Constraints**

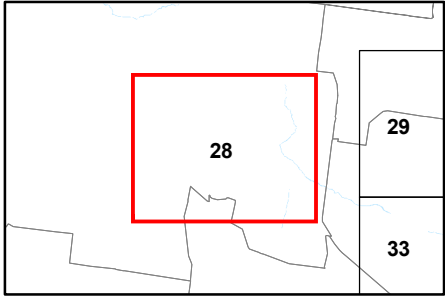
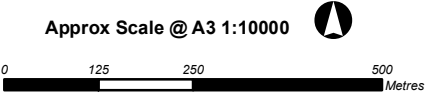
- Acid Sulfate Soils**
-  Land at or below 5m AHD
  -  Land above 5m and below 20m AHD

- Cadastre**
-  Local Government Boundary
  -  Cadastre - June 2017 (Sourced DNRM)
  -  Suburb or Locality
  -  Waterway or Waterbody

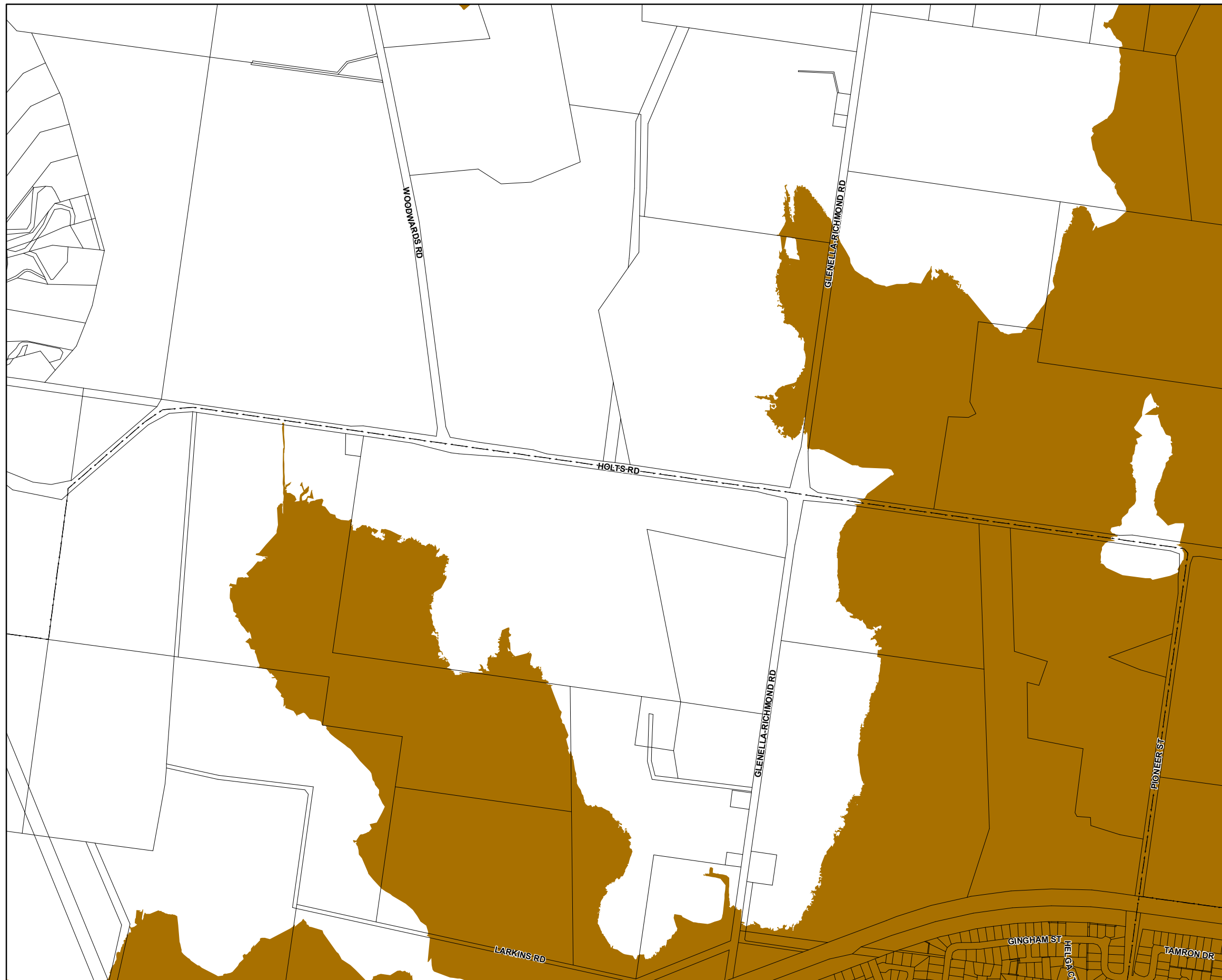
Potential and Actual Acid Sulfate Soils Overlay data was compiled by Mackay Regional Council. The information is based on a DTM developed with LIDAR 2009 data where available and 25m DEM data for areas south of Sarina. This data is to be used as a guide only for planning purposes.

While every care is taken to ensure the accuracy of this product Mackay Regional Council makes no representations or warranties about the accuracy, reliability, completeness or suitability for any particular purpose and disclaims all responsibility and all liability (including without limitation, liability in negligence) or all expenses, losses, damages (including indirect or consequential damage) and costs you may incur as a result of this product being inaccurate or incomplete in any way or for any reason.

© Copyright Mackay Regional Council 2017  
Gazettal Date: 30 June 2017  
Geocentric Datum of Australia 1994 (GDA94)



**Acid Sulfate Soils Overlay Map - AS - 28**



## Development Constraints

### Acid Sulfate Soils

- Land at or below 5m AHD
- Land above 5m and below 20m AHD

### Cadastre

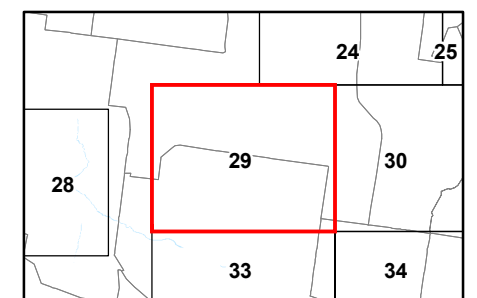
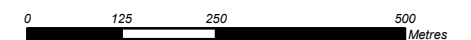
- Local Government Boundary
- Cadastre - June 2017 (Sourced DNRM)
- Suburb or Locality
- Waterway or Waterbody

Potential and Actual Acid Sulfate Soils Overlay data was compiled by Mackay Regional Council. The information is based on a DTM developed with LIDAR 2009 data where available and 25m DEM data for areas south of Sarina. This data is to be used as a guide only for planning purposes.

While every care is taken to ensure the accuracy of this product Mackay Regional Council makes no representations or warranties about the accuracy, reliability, completeness or suitability for any particular purpose and disclaims all responsibility and all liability (including without limitation, liability in negligence) or all expenses, losses, damages (including indirect or consequential damage) and costs you may incur as a result of this product being inaccurate or incomplete in any way or for any reason.

© Copyright Mackay Regional Council 2017  
Gazettal Date: 30 June 2017  
Geocentric Datum of Australia 1994 (GDA94)

Approx Scale @ A3 1:10000



**Acid Sulfate Soils Overlay Map - AS - 29**



**Development Constraints**

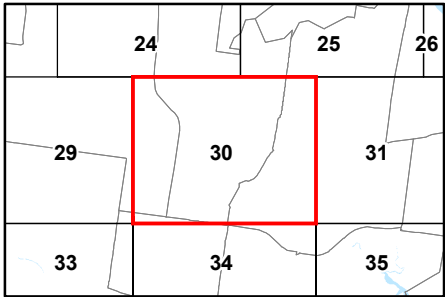
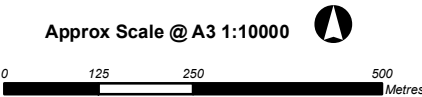
- Acid Sulfate Soils**
- Land at or below 5m AHD
  - Land above 5m and below 20m AHD

- Cadastre**
- Local Government Boundary
  - Cadastre - June 2017 (Sourced DNRM)
  - Suburb or Locality
  - Waterway or Waterbody

Potential and Actual Acid Sulfate Soils Overlay data was compiled by Mackay Regional Council. The information is based on a DTM developed with LIDAR 2009 data where available and 25m DEM data for areas south of Sarina. This data is to be used as a guide only for planning purposes.

While every care is taken to ensure the accuracy of this product Mackay Regional Council makes no representations or warranties about the accuracy, reliability, completeness or suitability for any particular purpose and disclaims all responsibility and all liability (including without limitation, liability in negligence) or all expenses, losses, damages (including indirect or consequential damage) and costs you may incur as a result of this product being inaccurate or incomplete in any way or for any reason.

© Copyright Mackay Regional Council 2017  
Gazettal Date: 30 June 2017  
Geocentric Datum of Australia 1994 (GDA94)



**Acid Sulfate Soils Overlay Map - AS - 30**





**Development Constraints**

**Acid Sulfate Soils**

- Land at or below 5m AHD
- Land above 5m and below 20m AHD

**Cadastre**

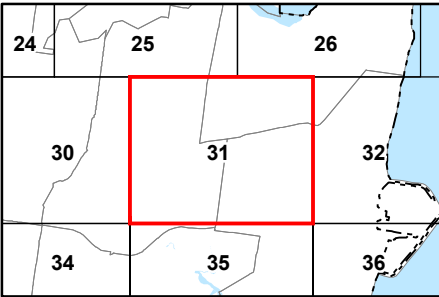

- Local Government Boundary
- Cadastre - June 2017 (Sourced DNRM)
- Suburb or Locality
- Waterway or Waterbody

Potential and Actual Acid Sulfate Soils Overlay data was compiled by Mackay Regional Council. The information is based on a DTM developed with LIDAR 2009 data where available and 25m DEM data for areas south of Sarina. This data is to be used as a guide only for planning purposes.

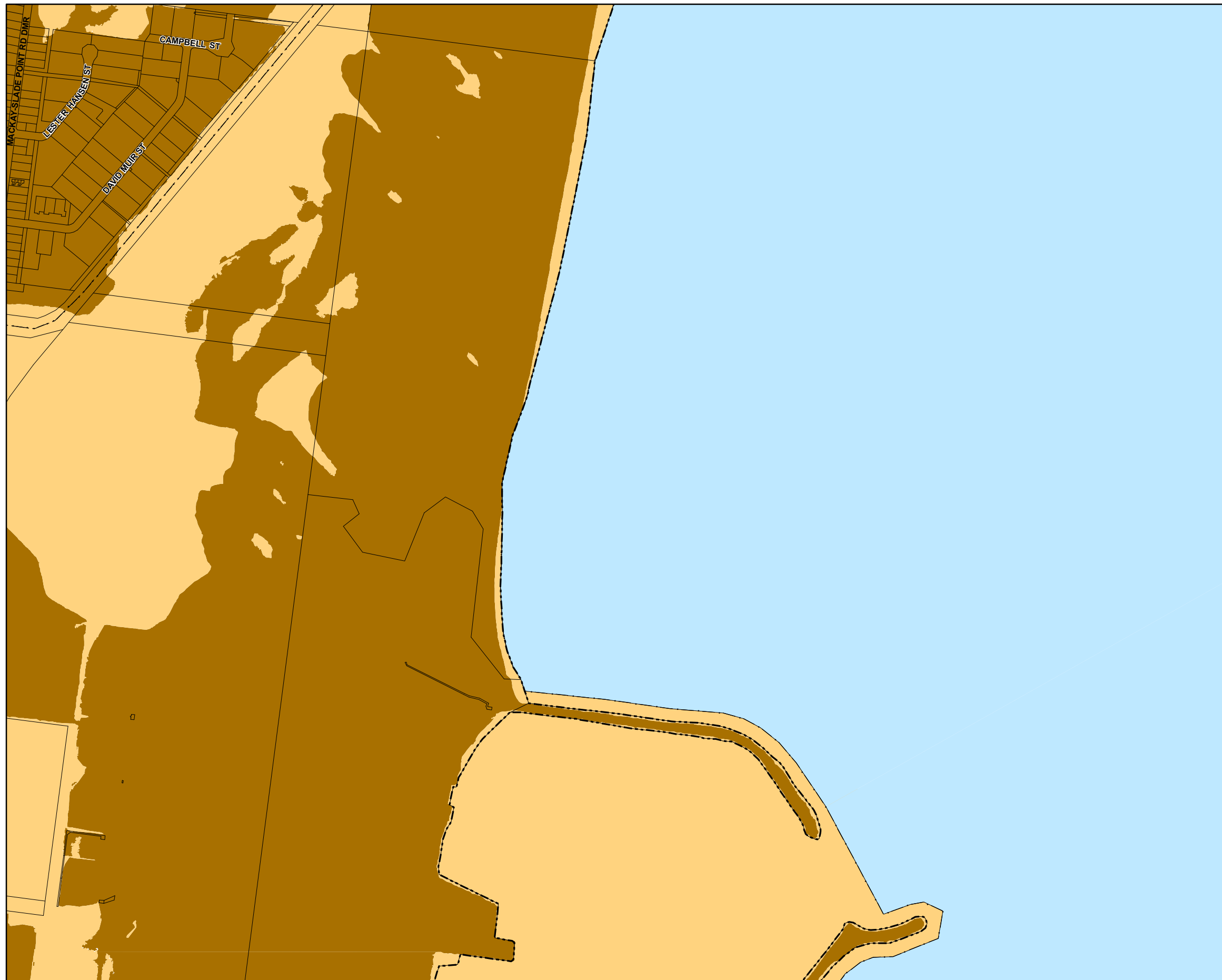
While every care is taken to ensure the accuracy of this product Mackay Regional Council makes no representations or warranties about the accuracy, reliability, completeness or suitability for any particular purpose and disclaims all responsibility and all liability (including without limitation, liability in negligence) or all expenses, losses, damages (including indirect or consequential damage) and costs you may incur as a result of this product being inaccurate or incomplete in any way or for any reason.

© Copyright Mackay Regional Council 2017  
Gazettal Date: 30 June 2017  
Geocentric Datum of Australia 1994 (GDA94)

Approx Scale @ A3 1:10000



**Acid Sulfate Soils Overlay Map - AS - 31**



## Development Constraints

### Acid Sulfate Soils

- Land at or below 5m AHD
- Land above 5m and below 20m AHD

### Cadastre

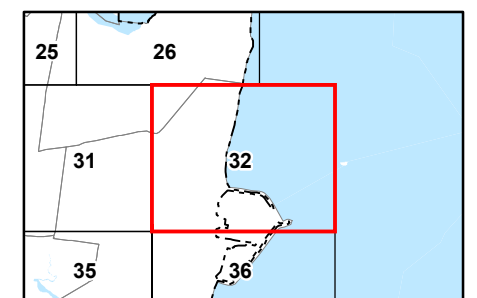
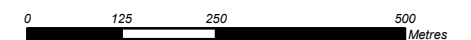
- Local Government Boundary
- Cadastre - June 2017 (Sourced DNRM)
- Suburb or Locality
- Waterway or Waterbody

Potential and Actual Acid Sulfate Soils Overlay data was compiled by Mackay Regional Council. The information is based on a DTM developed with LIDAR 2009 data where available and 25m DEM data for areas south of Sarina. This data is to be used as a guide only for planning purposes.

While every care is taken to ensure the accuracy of this product Mackay Regional Council makes no representations or warranties about the accuracy, reliability, completeness or suitability for any particular purpose and disclaims all responsibility and all liability (including without limitation, liability in negligence) or all expenses, losses, damages (including indirect or consequential damage) and costs you may incur as a result of this product being inaccurate or incomplete in any way or for any reason.

© Copyright Mackay Regional Council 2017  
Gazettal Date: 30 June 2017  
Geocentric Datum of Australia 1994 (GDA94)

Approx Scale @ A3 1:10000



**Acid Sulfate Soils Overlay Map - AS - 32**

VERSION 1.2



## Development Constraints

### Acid Sulfate Soils

- Land at or below 5m AHD
- Land above 5m and below 20m AHD

### Cadastre

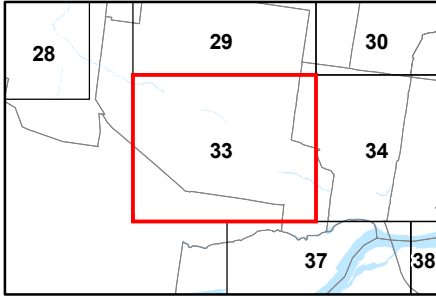
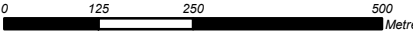
- Local Government Boundary
- Cadastre - June 2017 (Sourced DNRM)
- Suburb or Locality
- Waterway or Waterbody

Potential and Actual Acid Sulfate Soils Overlay data was compiled by Mackay Regional Council. The information is based on a DTM developed with LIDAR 2009 data where available and 25m DEM data for areas south of Sarina. This data is to be used as a guide only for planning purposes.

While every care is taken to ensure the accuracy of this product Mackay Regional Council makes no representations or warranties about the accuracy, reliability, completeness or suitability for any particular purpose and disclaims all responsibility and all liability (including without limitation, liability in negligence) or all expenses, losses, damages (including indirect or consequential damage) and costs you may incur as a result of this product being inaccurate or incomplete in any way or for any reason.

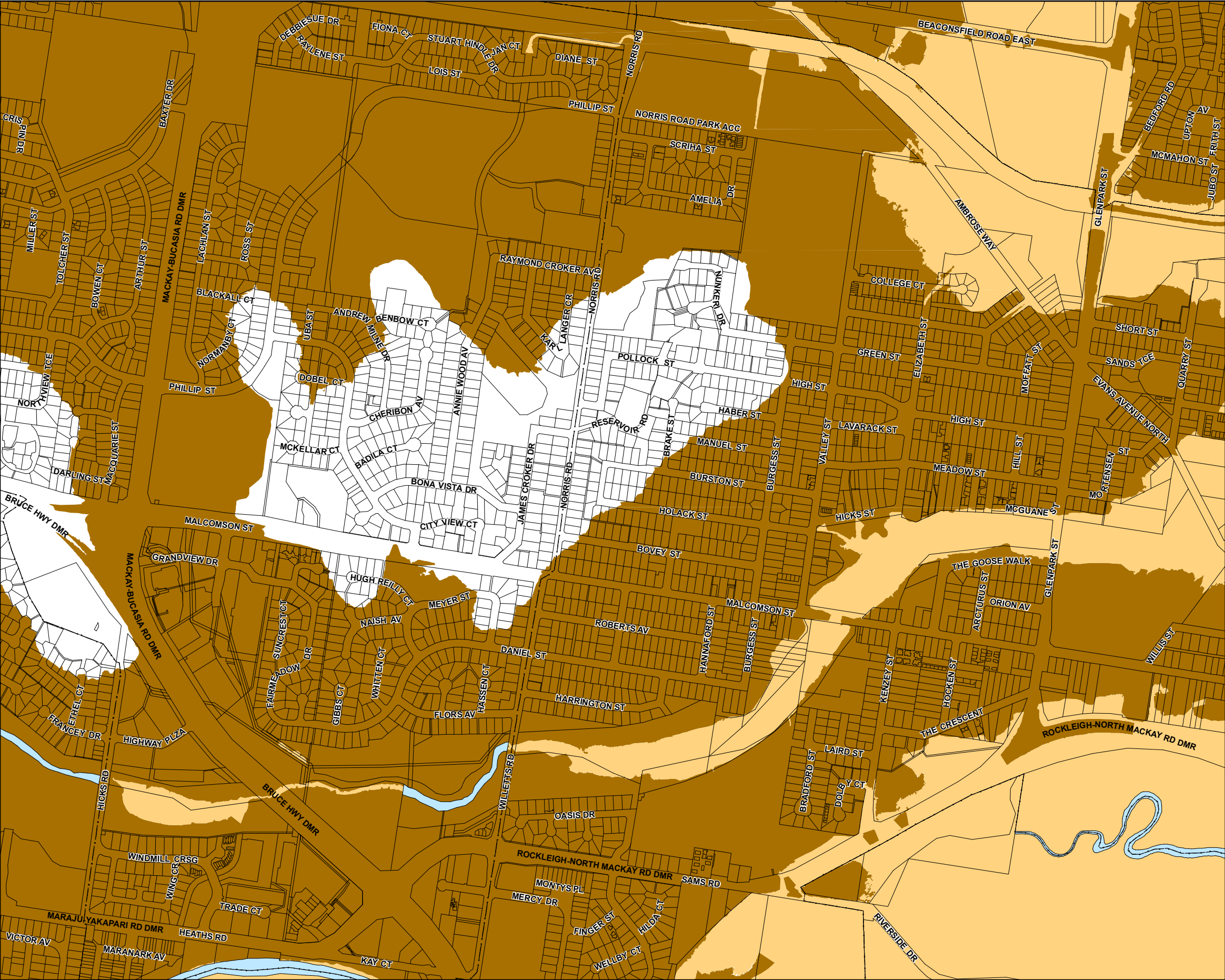
© Copyright Mackay Regional Council 2017  
Gazettal Date: 30 June 2017  
Geocentric Datum of Australia 1994 (GDA94)

Approx Scale @ A3 1:10000



Acid Sulfate Soils Overlay Map - AS - 33





**Development Constraints**

**Acid Sulfate Soils**

- Land at or below 5m AHD
- Land above 5m and below 20m AHD

**Cadastre**

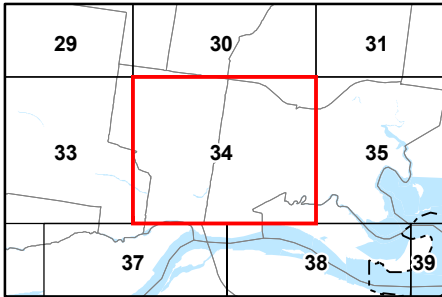

- Local Government Boundary
- Cadastre - June 2017 (Sourced DNRM)
- Suburb or Locality
- Waterway or Waterbody

Potential and Actual Acid Sulfate Soils Overlay data was compiled by Mackay Regional Council. The information is based on a DTM developed with LiDAR 2009 data where available and 25m DEM data for areas south of Sarina. This data is to be used as a guide only for planning purposes.

While every care is taken to ensure the accuracy of this product Mackay Regional Council makes no representations or warranties about the accuracy, reliability, completeness or suitability for any particular purpose and disclaims all responsibility and all liability (including without limitation, liability in negligence) or all expenses, losses, damages (including indirect or consequential damage) and costs you may incur as a result of this product being inaccurate or incomplete in any way or for any reason.

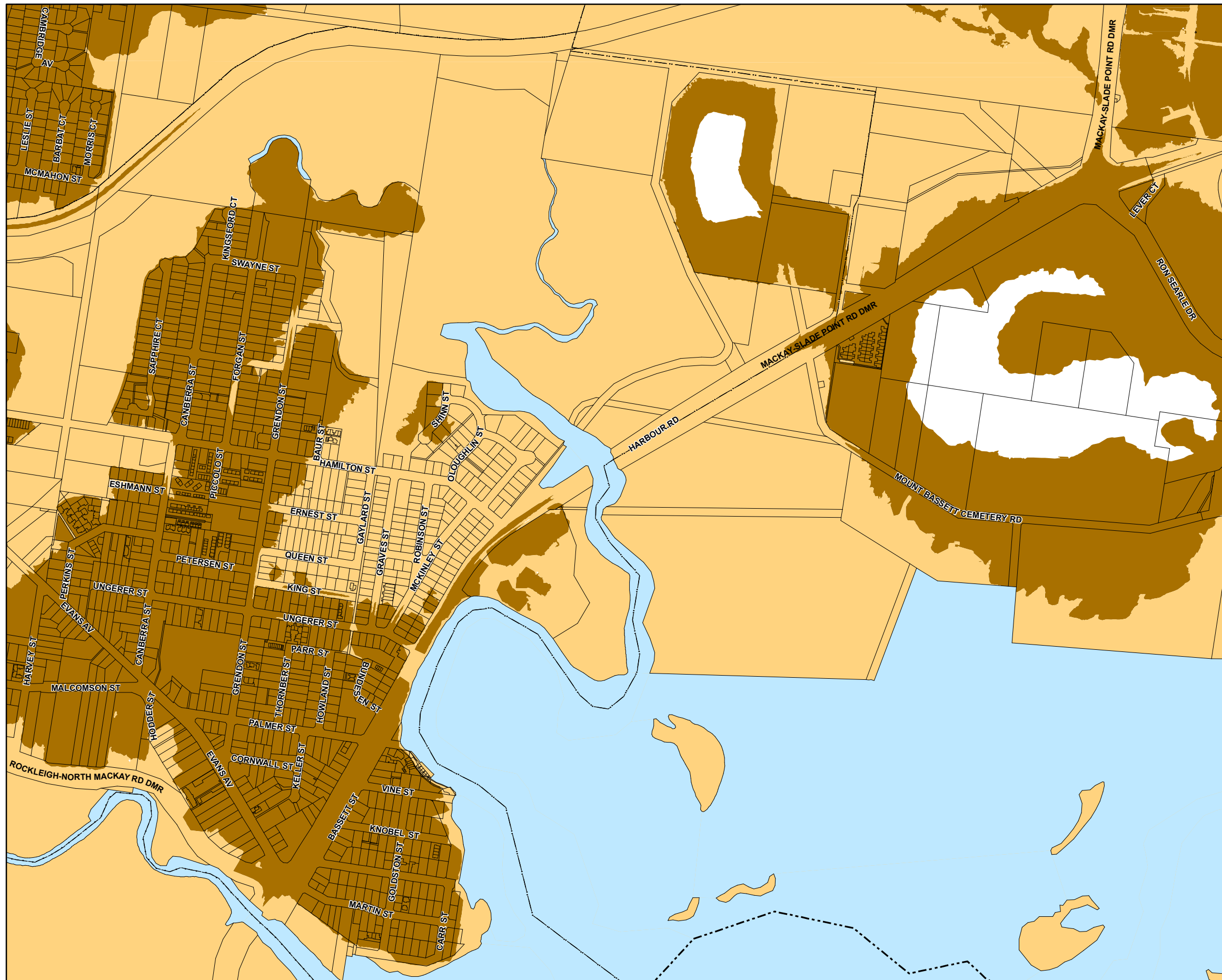
© Copyright Mackay Regional Council 2017  
Gazettal Date: 30 June 2017  
Geocentric Datum of Australia 1994 (GDA94)

Approx Scale @ A3 1:10000



**Acid Sulfate Soils Overlay Map - AS - 34**





## Development Constraints

### Acid Sulfate Soils

- Land at or below 5m AHD
- Land above 5m and below 20m AHD

### Cadastre

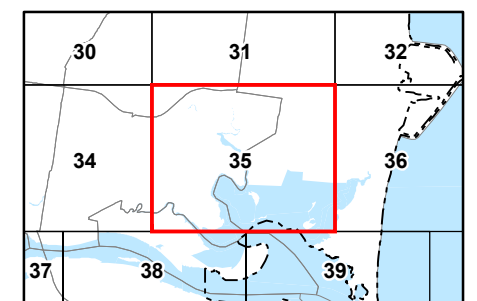
- Local Government Boundary
- Cadastre - June 2017 (Sourced DNRM)
- Suburb or Locality
- Waterway or Waterbody

Potential and Actual Acid Sulfate Soils Overlay data was compiled by Mackay Regional Council. The information is based on a DTM developed with LiDAR 2009 data where available and 25m DEM data for areas south of Sarina. This data is to be used as a guide only for planning purposes.

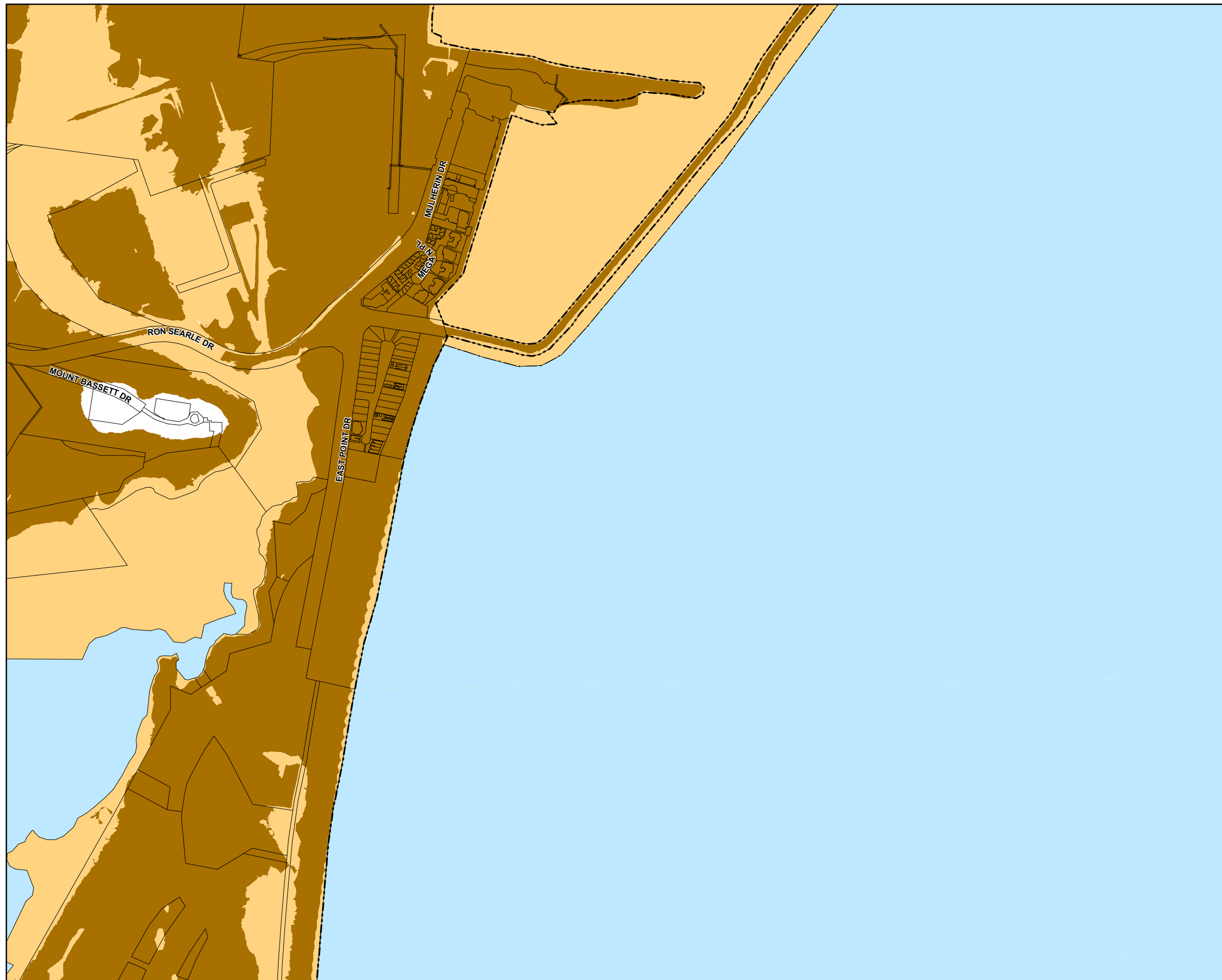
While every care is taken to ensure the accuracy of this product Mackay Regional Council makes no representations or warranties about the accuracy, reliability, completeness or suitability for any particular purpose and disclaims all responsibility and all liability (including without limitation, liability in negligence) or all expenses, losses, damages (including indirect or consequential damage) and costs you may incur as a result of this product being inaccurate or incomplete in any way or for any reason.

© Copyright Mackay Regional Council 2017  
Gazettal Date: 30 June 2017  
Geocentric Datum of Australia 1994 (GDA94)

Approx Scale @ A3 1:10000



**Acid Sulfate Soils Overlay Map - AS - 35**



## Development Constraints

### Acid Sulfate Soils

- Land at or below 5m AHD
- Land above 5m and below 20m AHD

### Cadastre

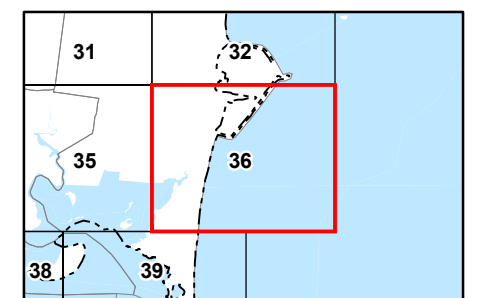
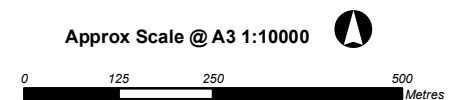
- Local Government Boundary
- Cadastre - June 2017 (Sourced DNRM)
- Suburb or Locality
- Waterway or Waterbody

Potential and Actual Acid Sulfate Soils Overlay data was compiled by Mackay Regional Council. The information is based on a DTM developed with LIDAR 2009 data where available and 25m DEM data for areas south of Sarina. This data is to be used as a guide only for planning purposes.

While every care is taken to ensure the accuracy of this product Mackay Regional Council makes no representations or warranties about the accuracy, reliability, completeness or suitability for any particular purpose and disclaims all responsibility and all liability (including without limitation, liability in negligence) or all expenses, losses, damages (including indirect or consequential damage) and costs you may incur as a result of this product being inaccurate or incomplete in any way or for any reason.

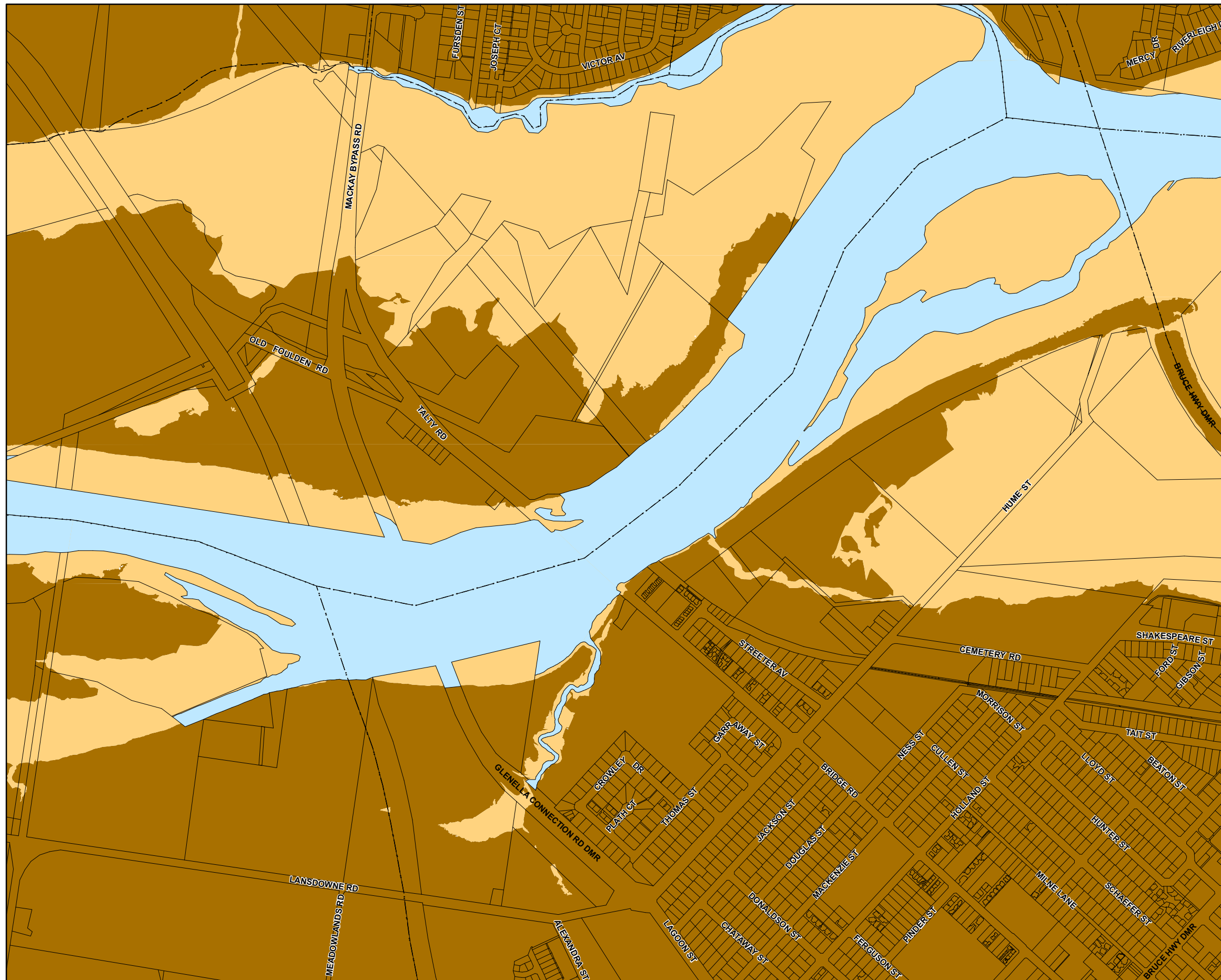
© Copyright Mackay Regional Council 2017  
Gazettal Date: 30 June 2017  
Geocentric Datum of Australia 1994 (GDA94)

Approx Scale @ A3 1:10000



**Acid Sulfate Soils Overlay Map - AS - 36**





## Development Constraints

### Acid Sulfate Soils

- Land at or below 5m AHD
- Land above 5m and below 20m AHD

### Cadastre

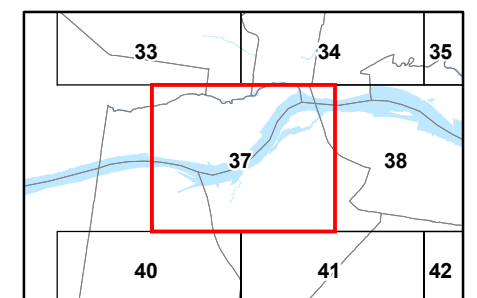
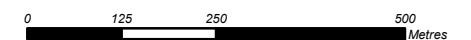
- Local Government Boundary
- Cadastre - June 2017 (Sourced DNRM)
- Suburb or Locality
- Waterway or Waterbody

Potential and Actual Acid Sulfate Soils Overlay data was compiled by Mackay Regional Council. The information is based on a DTM developed with LIDAR 2009 data where available and 25m DEM data for areas south of Sarina. This data is to be used as a guide only for planning purposes.

While every care is taken to ensure the accuracy of this product Mackay Regional Council makes no representations or warranties about the accuracy, reliability, completeness or suitability for any particular purpose and disclaims all responsibility and all liability (including without limitation, liability in negligence) or all expenses, losses, damages (including indirect or consequential damage) and costs you may incur as a result of this product being inaccurate or incomplete in any way or for any reason.

© Copyright Mackay Regional Council 2017  
Gazettal Date: 30 June 2017  
Geocentric Datum of Australia 1994 (GDA94)

Approx Scale @ A3 1:10000



**Acid Sulfate Soils Overlay Map - AS - 37**