



## Infrastructure Proposed MRC Hierarchy

### Arterial Roads

- Arterial (State Controlled Road)
- Arterial
- Arterial Main Street

### Sub-Arterial Roads

- Traffic Distributor
- Controlled Distributor
- Sub-Arterial Main Street

### Collector Street

- Major Collector
- Minor Collector
- Major Collector (Industrial)
- Major Rural (Collector)

### Access Street

- Local Street (Access)
- Local Street (Urban Place)
- Minor Rural (Access)
- Laneway

### Future Roads

- Proposed Arterial (State Controlled Road)
- Proposed Arterial
- Proposed Traffic Distributor
- Proposed Controlled Distributor
- Proposed Major Collector
- Proposed Minor Collector

### Cadastre

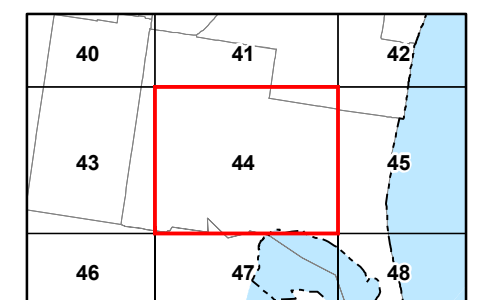
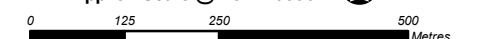
- - - Local Government Boundary
- Cadastre - June 2017 (Sourced DNRM)
- - - Suburb or Locality
- Waterway or Waterbody

Road Hierarchy Overlay data was created by Mackay Regional Council. This data is to be used as a guide only for planning purposes.

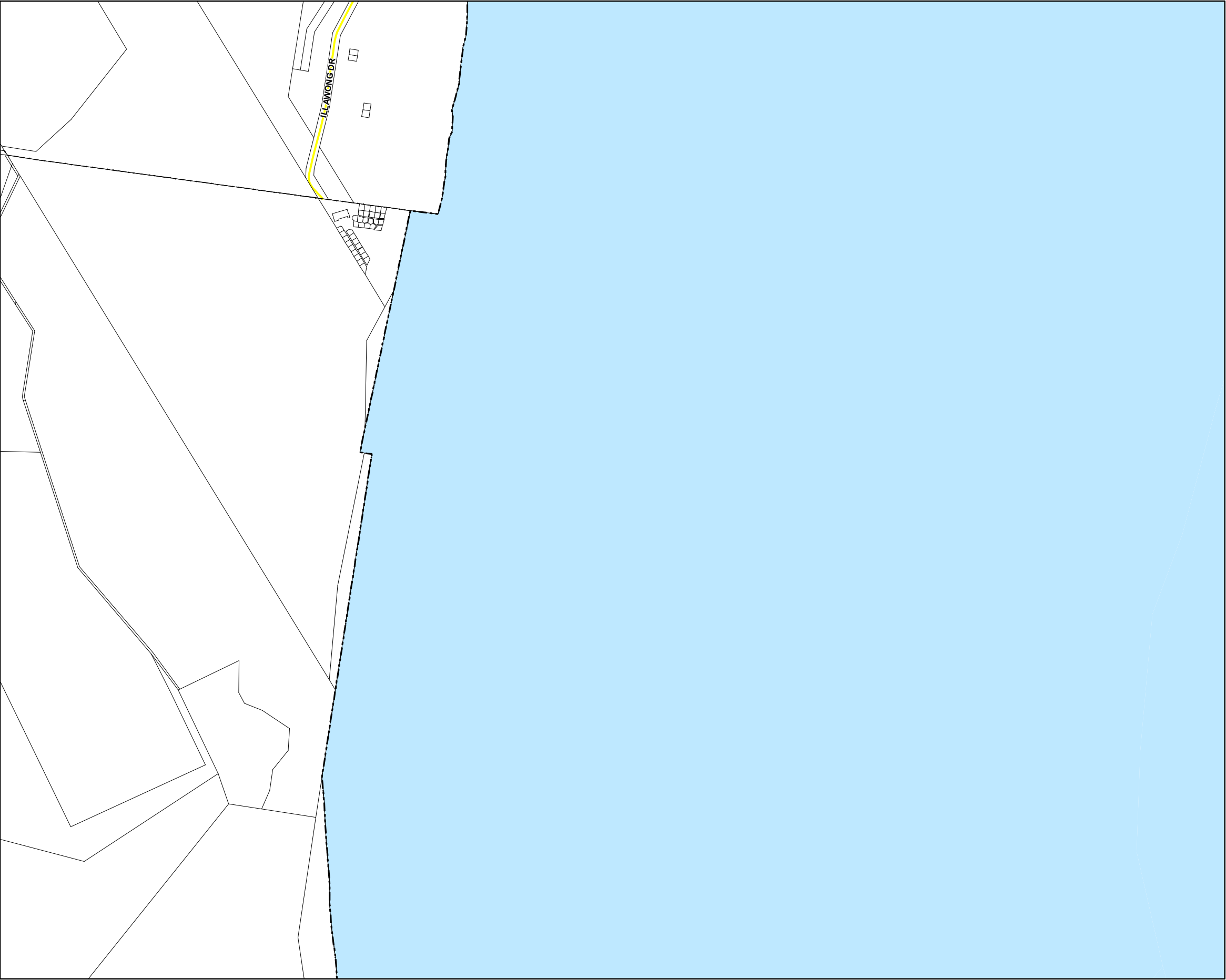
While every care is taken to ensure the accuracy of this product Mackay Regional Council makes no representations or warranties about the accuracy, reliability, completeness or suitability for any particular purpose and disclaims all responsibility and all liability (including without limitation, liability in negligence) or all expenses, losses, damages (including indirect or consequential damage) and costs you may incur as a result of this product being inaccurate or incomplete in any way or for any reason.

© Copyright Mackay Regional Council 2017  
Gazettal Date: 30 June 2017  
Geocentric Datum of Australia 1994 (GDA94)

Approx Scale @ A3 1:10000



**Road Hierarchy Overlay Map - RH - 44**



**Infrastructure**  
**Proposed MRC Hierarchy**

**Arterial Roads**

- Arterial (State Controlled Road)
- Arterial
- Arterial Main Street

**Sub-Arterial Roads**

- Traffic Distributor
- Controlled Distributor
- Sub-Arterial Main Street

**Collector Street**

- Major Collector
- Minor Collector
- Major Collector (Industrial)
- Major Rural (Collector)

**Access Street**

- Local Street (Access)
- Local Street (Urban Place)
- Minor Rural (Access)
- Laneway

**Future Roads**

- Proposed Arterial (State Controlled Road)
- Proposed Arterial
- Proposed Traffic Distributor
- Proposed Controlled Distributor
- Proposed Major Collector
- Proposed Minor Collector

**Cadastre**

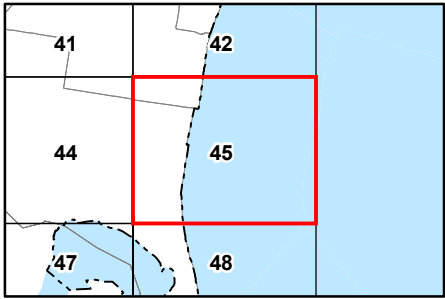
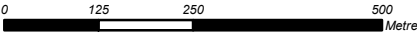
- Local Government Boundary
- Cadastre - June 2017 (Sourced DNRM)
- Suburb or Locality
- Waterway or Waterbody

Road Hierarchy Overlay data was created by Mackay Regional Council. This data is to be used as a guide only for planning purposes.

While every care is taken to ensure the accuracy of this product Mackay Regional Council makes no representations or warranties about the accuracy, reliability, completeness or suitability for any particular purpose and disclaims all responsibility and all liability (including without limitation, liability in negligence) or all expenses, losses, damages (including indirect or consequential damage) and costs you may incur as a result of this product being inaccurate or incomplete in any way or for any reason.

© Copyright Mackay Regional Council 2017  
Gazettal Date: 30 June 2017  
Geocentric Datum of Australia 1994 (GDA94)

Approx Scale @ A3 1:10000



Road Hierarchy Overlay Map - RH - 45



## Infrastructure Proposed MRC Hierarchy

### Arterial Roads

- Arterial (State Controlled Road)
- Arterial
- Arterial Main Street

### Sub-Arterial Roads

- Traffic Distributor
- Controlled Distributor
- Sub-Arterial Main Street

### Collector Street

- Major Collector
- Minor Collector
- Major Collector (Industrial)
- Major Rural (Collector)

### Access Street

- Local Street (Access)
- Local Street (Urban Place)
- Minor Rural (Access)
- Laneway

### Future Roads

- Proposed Arterial (State Controlled Road)
- Proposed Arterial
- Proposed Traffic Distributor
- Proposed Controlled Distributor
- Proposed Major Collector
- Proposed Minor Collector

### Cadastre

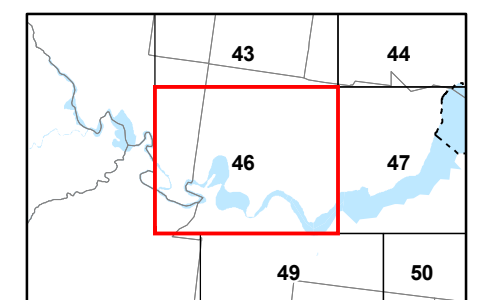
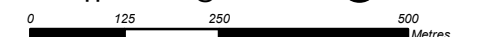
- - - Local Government Boundary
- Cadastre - June 2017 (Sourced DNRM)
- Suburb or Locality
- Waterway or Waterbody

Road Hierarchy Overlay data was created by Mackay Regional Council. This data is to be used as a guide only for planning purposes.

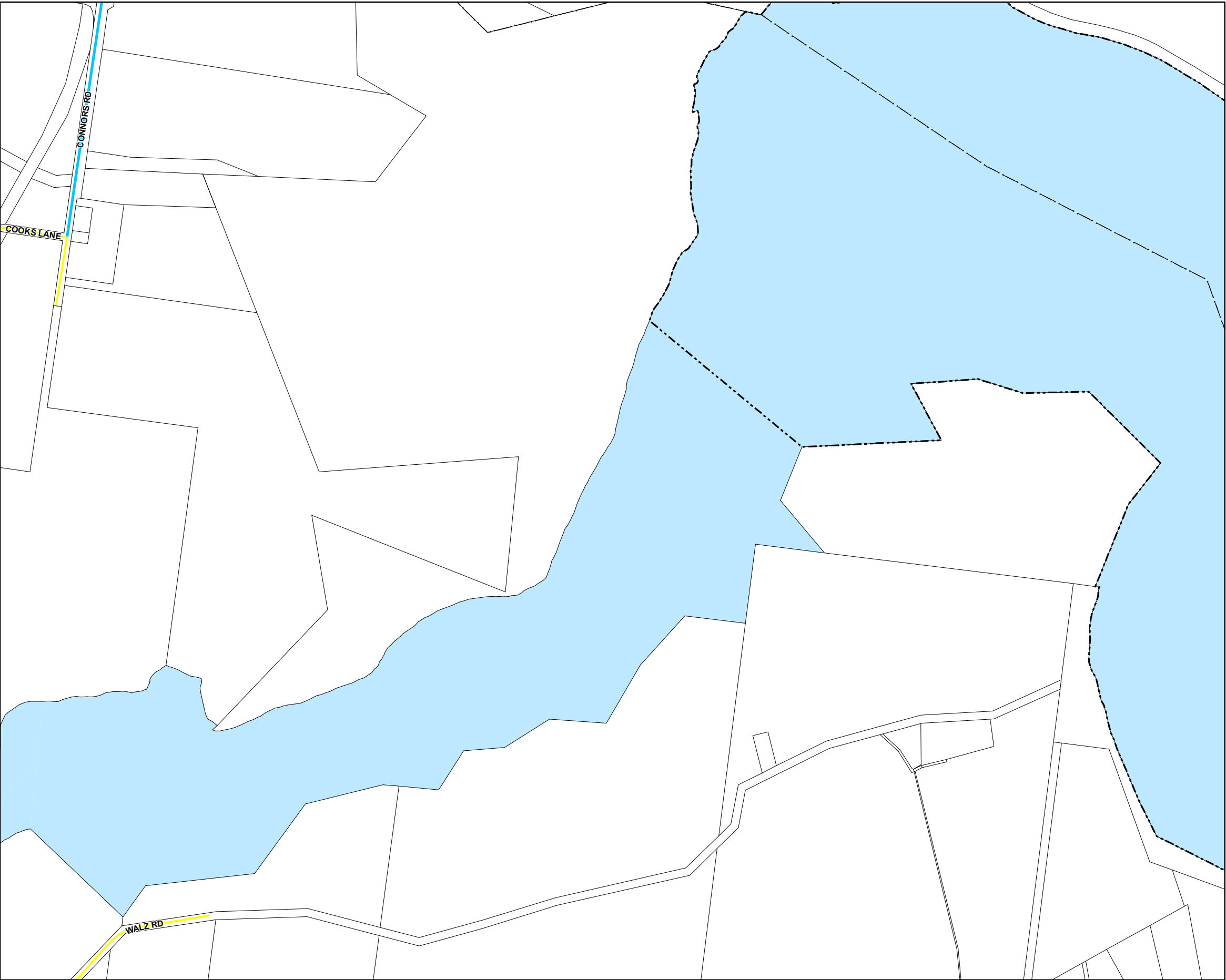
While every care is taken to ensure the accuracy of this product Mackay Regional Council makes no representations or warranties about the accuracy, reliability, completeness or suitability for any particular purpose and disclaims all responsibility and all liability (including without limitation, liability in negligence) or all expenses, losses, damages (including indirect or consequential damage) and costs you may incur as a result of this product being inaccurate or incomplete in any way or for any reason.

© Copyright Mackay Regional Council 2017  
Gazettal Date: 30 June 2017  
Geocentric Datum of Australia 1994 (GDA94)

Approx Scale @ A3 1:10000



**Road Hierarchy Overlay Map - RH - 46**



## Infrastructure Proposed MRC Hierarchy

### Arterial Roads

- Arterial (State Controlled Road)
- Arterial
- Arterial Main Street

### Sub-Arterial Roads

- Traffic Distributor
- Controlled Distributor
- Sub-Arterial Main Street

### Collector Street

- Major Collector
- Minor Collector
- Major Collector (Industrial)
- Major Rural (Collector)

### Access Street

- Local Street (Access)
- Local Street (Urban Place)
- Minor Rural (Access)
- Laneway

### Future Roads

- Proposed Arterial (State Controlled Road)
- Proposed Arterial
- Proposed Traffic Distributor
- Proposed Controlled Distributor
- Proposed Major Collector
- Proposed Minor Collector

### Cadastre

- Local Government Boundary
- Cadastre - June 2017 (Sourced DNRM)
- Suburb or Locality
- Waterway or Waterbody

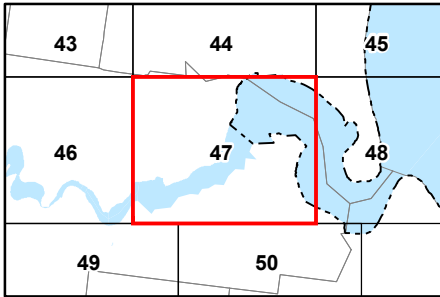
Road Hierarchy Overlay data was created by Mackay Regional Council. This data is to be used as a guide only for planning purposes.

While every care is taken to ensure the accuracy of this product Mackay Regional Council makes no representations or warranties about the accuracy, reliability, completeness or suitability for any particular purpose and disclaims all responsibility and all liability (including without limitation, liability in negligence) or all expenses, losses, damages (including indirect or consequential damage) and costs you may incur as a result of this product being inaccurate or incomplete in any way or for any reason.

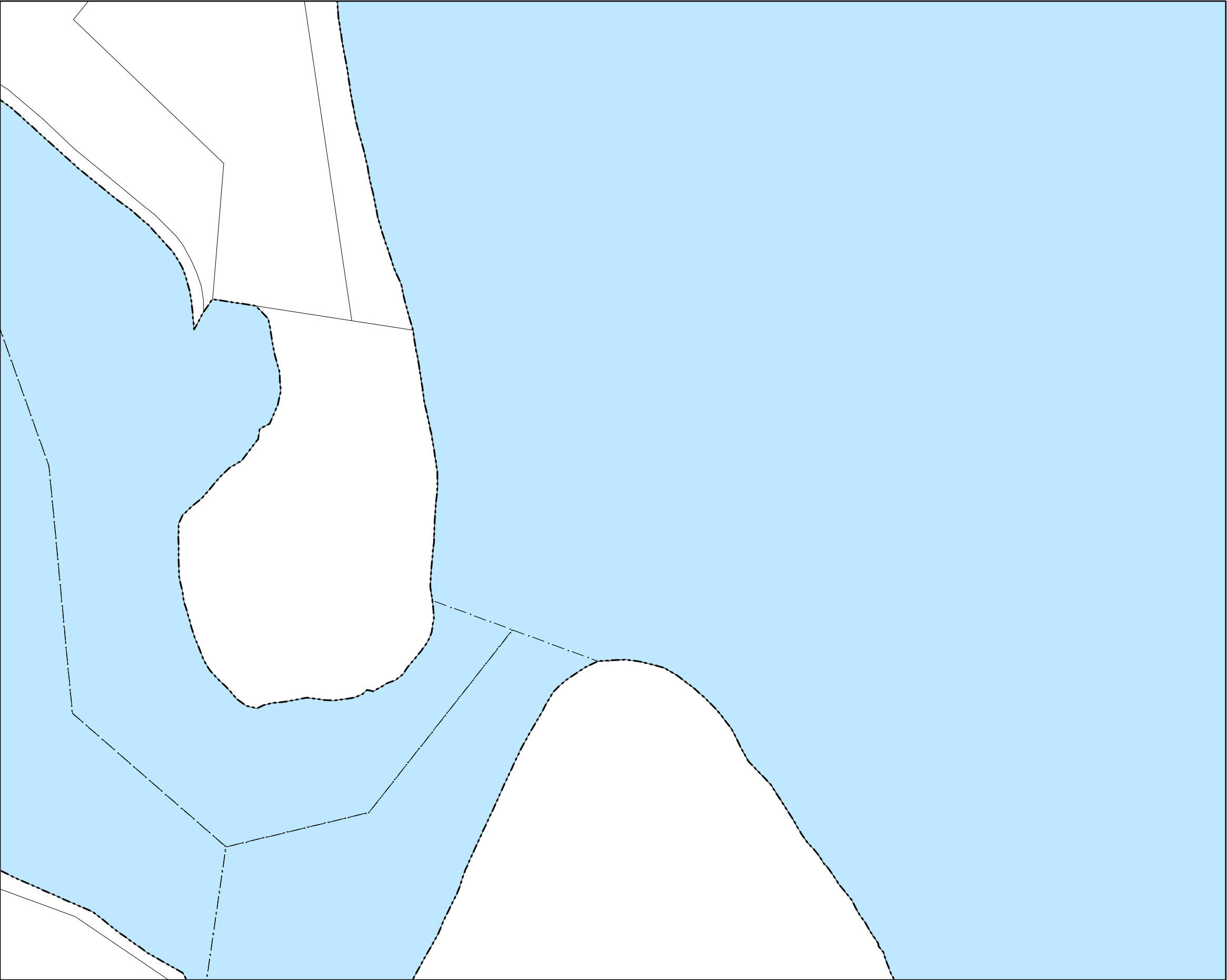
© Copyright Mackay Regional Council 2017  
Gazettal Date: 30 June 2017  
Geocentric Datum of Australia 1994 (GDA94)

Approx Scale @ A3 1:10000

0 125 250 500 Metres



**Road Hierarchy Overlay Map - RH - 47**



**Infrastructure  
Proposed MRC Hierarchy**

**Arterial Roads**

- Arterial (State Controlled Road)
- Arterial
- Arterial Main Street

**Sub-Arterial Roads**

- Traffic Distributor
- Controlled Distributor
- Sub-Arterial Main Street

**Collector Street**

- Major Collector
- Minor Collector
- Major Collector (Industrial)
- Major Rural (Collector)

**Access Street**

- Local Street (Access)
- Local Street (Urban Place)
- Minor Rural (Access)
- Laneway

**Future Roads**

- Proposed Arterial (State Controlled Road)
- Proposed Arterial
- Proposed Traffic Distributor
- Proposed Controlled Distributor
- Proposed Major Collector
- Proposed Minor Collector

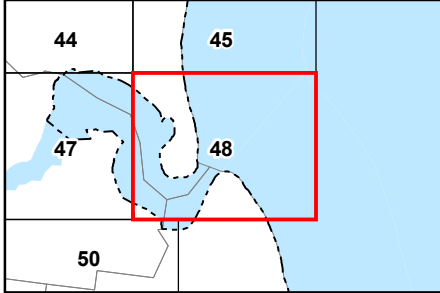
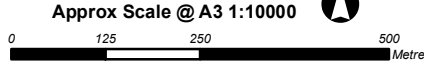
**Cadastre**

- Local Government Boundary
- Cadastre - June 2017 (Sourced DNRM)
- Suburb or Locality
- Waterway or Waterbody

Road Hierarchy Overlay data was created by Mackay Regional Council. This data is to be used as a guide only for planning purposes.

While every care is taken to ensure the accuracy of this product Mackay Regional Council makes no representations or warranties about the accuracy, reliability, completeness or suitability for any particular purpose and disclaims all responsibility and all liability (including without limitation, liability in negligence) or all expenses, losses, damages (including indirect or consequential damage) and costs you may incur as a result of this product being inaccurate or incomplete in any way or for any reason.

© Copyright Mackay Regional Council 2017  
Gazettal Date: 30 June 2017  
Geocentric Datum of Australia 1994 (GDA94)



Road Hierarchy Overlay Map - RH - 48





## Infrastructure Proposed MRC Hierarchy

### Arterial Roads

- Arterial (State Controlled Road)
- Arterial
- Arterial Main Street

### Sub-Arterial Roads

- Traffic Distributor
- Controlled Distributor
- Sub-Arterial Main Street

### Collector Street

- Major Collector
- Minor Collector
- Major Collector (Industrial)
- Major Rural (Collector)

### Access Street

- Local Street (Access)
- Local Street (Urban Place)
- Minor Rural (Access)
- Laneway

### Future Roads

- Proposed Arterial (State Controlled Road)
- Proposed Arterial
- Proposed Traffic Distributor
- Proposed Controlled Distributor
- Proposed Major Collector
- Proposed Minor Collector

### Cadastre

- Local Government Boundary
- Cadastre - June 2017 (Sourced DNRM)
- Suburb or Locality
- Waterway or Waterbody

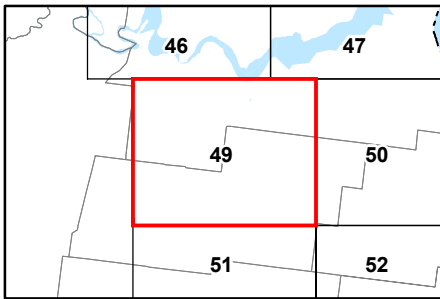
Road Hierarchy Overlay data was created by Mackay Regional Council. This data is to be used as a guide only for planning purposes.

While every care is taken to ensure the accuracy of this product Mackay Regional Council makes no representations or warranties about the accuracy, reliability, completeness or suitability for any particular purpose and disclaims all responsibility and all liability (including without limitation, liability in negligence) or all expenses, losses, damages (including indirect or consequential damage) and costs you may incur as a result of this product being inaccurate or incomplete in any way or for any reason.

© Copyright Mackay Regional Council 2017  
Gazettal Date: 30 June 2017  
Geocentric Datum of Australia 1994 (GDA94)

Approx Scale @ A3 1:10000

0 125 250 500 Metres



**Road Hierarchy Overlay Map - RH - 49**



## Infrastructure Proposed MRC Hierarchy

### Arterial Roads

- Arterial (State Controlled Road)
- Arterial
- Arterial Main Street

### Sub-Arterial Roads

- Traffic Distributor
- Controlled Distributor
- Sub-Arterial Main Street

### Collector Street

- Major Collector
- Minor Collector
- Major Collector (Industrial)
- Major Rural (Collector)

### Access Street

- Local Street (Access)
- Local Street (Urban Place)
- Minor Rural (Access)
- Laneway

### Future Roads

- Proposed Arterial (State Controlled Road)
- Proposed Arterial
- Proposed Traffic Distributor
- Proposed Controlled Distributor
- Proposed Major Collector
- Proposed Minor Collector

### Cadastre

- Local Government Boundary
- Cadastre - June 2017 (Sourced DNRM)
- Suburb or Locality
- Waterway or Waterbody

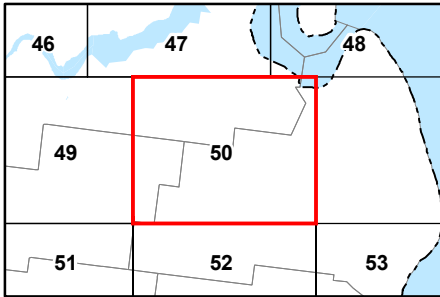
Road Hierarchy Overlay data was created by Mackay Regional Council. This data is to be used as a guide only for planning purposes.

While every care is taken to ensure the accuracy of this product Mackay Regional Council makes no representations or warranties about the accuracy, reliability, completeness or suitability for any particular purpose and disclaims all responsibility and all liability (including without limitation, liability in negligence) or all expenses, losses, damages (including indirect or consequential damage) and costs you may incur as a result of this product being inaccurate or incomplete in any way or for any reason.

© Copyright Mackay Regional Council 2017  
Gazettal Date: 30 June 2017  
Geocentric Datum of Australia 1994 (GDA94)

Approx Scale @ A3 1:10000

0 125 250 500 Metres



**Road Hierarchy Overlay Map - RH - 50**



**Infrastructure  
Proposed MRC Hierarchy**

**Arterial Roads**

- Arterial (State Controlled Road)
- Arterial
- Arterial Main Street

**Sub-Arterial Roads**

- Traffic Distributor
- Controlled Distributor
- Sub-Arterial Main Street

**Collector Street**

- Major Collector
- Minor Collector
- Major Collector (Industrial)
- Major Rural (Collector)

**Access Street**

- Local Street (Access)
- Local Street (Urban Place)
- Minor Rural (Access)
- Laneway

**Future Roads**

- Proposed Arterial (State Controlled Road)
- Proposed Arterial
- Proposed Traffic Distributor
- Proposed Controlled Distributor
- Proposed Major Collector
- Proposed Minor Collector

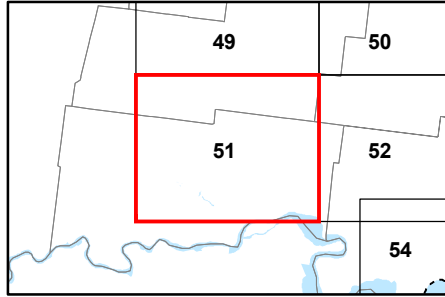
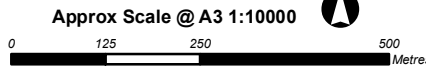
**Cadastre**

- Local Government Boundary
- Cadastre - June 2017 (Sourced DNRM)
- Suburb or Locality
- Waterway or Waterbody

Road Hierarchy Overlay data was created by Mackay Regional Council. This data is to be used as a guide only for planning purposes.

While every care is taken to ensure the accuracy of this product Mackay Regional Council makes no representations or warranties about the accuracy, reliability, completeness or suitability for any particular purpose and disclaims all responsibility and all liability (including without limitation, liability in negligence) or all expenses, losses, damages (including indirect or consequential damage) and costs you may incur as a result of this product being inaccurate or incomplete in any way or for any reason.

© Copyright Mackay Regional Council 2017  
Gazettal Date: 30 June 2017  
Geocentric Datum of Australia 1994 (GDA94)



Road Hierarchy Overlay Map - RH - 51





## Infrastructure Proposed MRC Hierarchy

### Arterial Roads

- Arterial (State Controlled Road)
- Arterial
- Arterial Main Street

### Sub-Arterial Roads

- Traffic Distributor
- Controlled Distributor
- Sub-Arterial Main Street

### Collector Street

- Major Collector
- Minor Collector
- Major Collector (Industrial)
- Major Rural (Collector)

### Access Street

- Local Street (Access)
- Local Street (Urban Place)
- Minor Rural (Access)
- Laneway

### Future Roads

- Proposed Arterial (State Controlled Road)
- Proposed Arterial
- Proposed Traffic Distributor
- Proposed Controlled Distributor
- Proposed Major Collector
- Proposed Minor Collector

### Cadastre

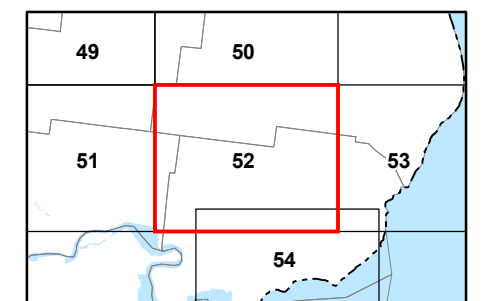
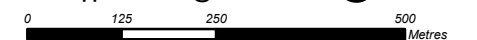
- - - Local Government Boundary
- Cadastre - June 2017 (Sourced DNRM)
- - - Suburb or Locality
- Waterway or Waterbody

Road Hierarchy Overlay data was created by Mackay Regional Council. This data is to be used as a guide only for planning purposes.

While every care is taken to ensure the accuracy of this product Mackay Regional Council makes no representations or warranties about the accuracy, reliability, completeness or suitability for any particular purpose and disclaims all responsibility and all liability (including without limitation, liability in negligence) or all expenses, losses, damages (including indirect or consequential damage) and costs you may incur as a result of this product being inaccurate or incomplete in any way or for any reason.

© Copyright Mackay Regional Council 2017  
Gazettal Date: 30 June 2017  
Geocentric Datum of Australia 1994 (GDA94)

**Approx Scale @ A3 1:10000**



**Road Hierarchy Overlay Map - RH - 52**



**Infrastructure  
Proposed MRC Hierarchy**

**Arterial Roads**

- Arterial (State Controlled Road)
- Arterial
- Arterial Main Street

**Sub-Arterial Roads**

- Traffic Distributor
- Controlled Distributor
- Sub-Arterial Main Street

**Collector Street**

- Major Collector
- Minor Collector
- Major Collector (Industrial)
- Major Rural (Collector)

**Access Street**

- Local Street (Access)
- Local Street (Urban Place)
- Minor Rural (Access)
- Laneway

**Future Roads**

- Proposed Arterial (State Controlled Road)
- Proposed Arterial
- Proposed Traffic Distributor
- Proposed Controlled Distributor
- Proposed Major Collector
- Proposed Minor Collector

**Cadastre**

- Local Government Boundary
- Cadastre - June 2017 (Sourced DNRM)
- Suburb or Locality
- Waterway or Waterbody

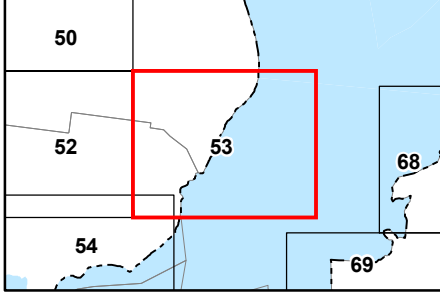
Road Hierarchy Overlay data was created by Mackay Regional Council. This data is to be used as a guide only for planning purposes.

While every care is taken to ensure the accuracy of this product Mackay Regional Council makes no representations or warranties about the accuracy, reliability, completeness or suitability for any particular purpose and disclaims all responsibility and all liability (including without limitation, liability in negligence) or all expenses, losses, damages (including indirect or consequential damage) and costs you may incur as a result of this product being inaccurate or incomplete in any way or for any reason.

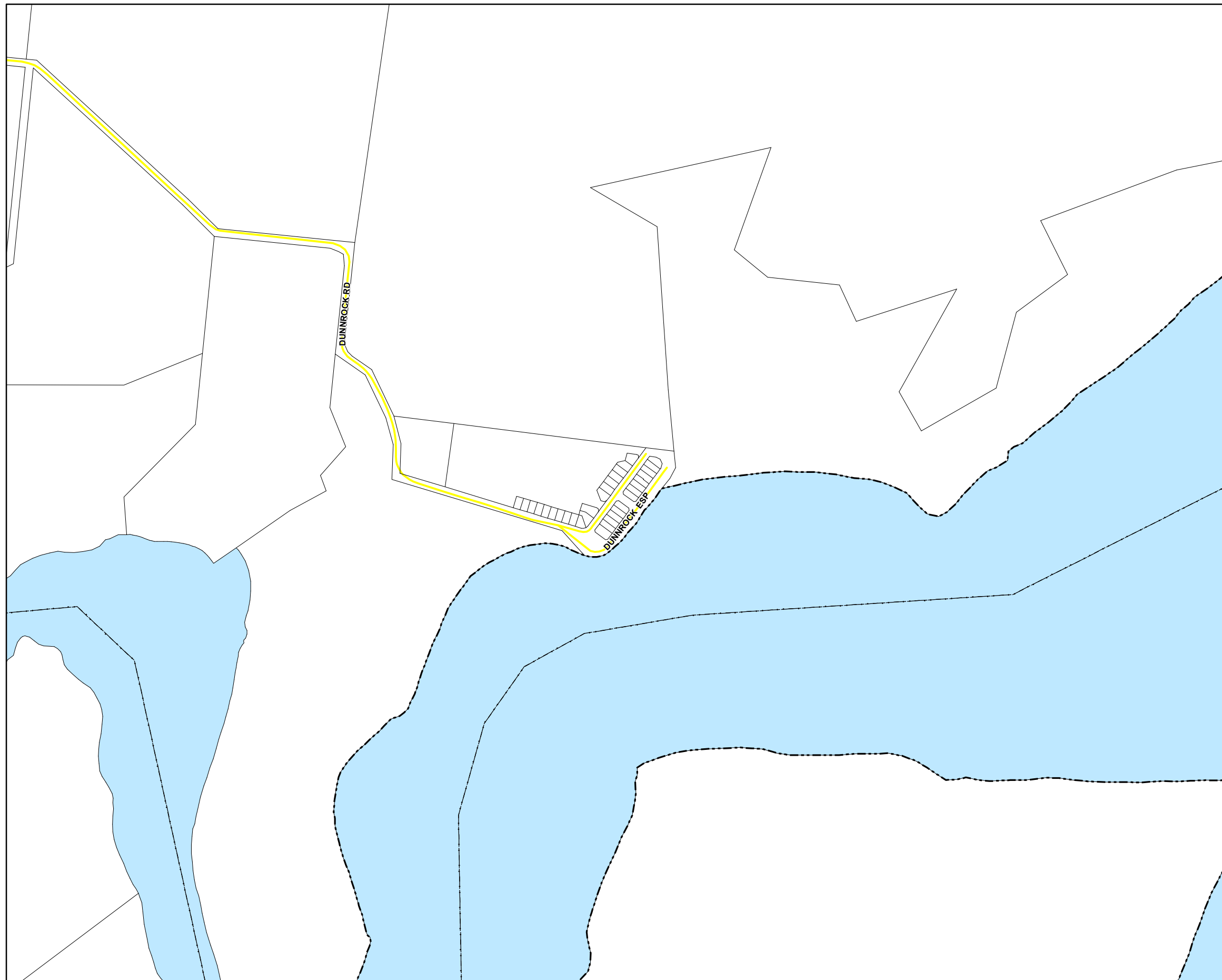
© Copyright Mackay Regional Council 2017  
Gazettal Date: 30 June 2017  
Geocentric Datum of Australia 1994 (GDA94)

Approx Scale @ A3 1:10000

0 125 250 500 Metres



Road Hierarchy Overlay Map - RH - 53



## Infrastructure Proposed MRC Hierarchy

### Arterial Roads

- Arterial (State Controlled Road)
- Arterial
- Arterial Main Street

### Sub-Arterial Roads

- Traffic Distributor
- Controlled Distributor
- Sub-Arterial Main Street

### Collector Street

- Major Collector
- Minor Collector
- Major Collector (Industrial)
- Major Rural (Collector)

### Access Street

- Local Street (Access)
- Local Street (Urban Place)
- Minor Rural (Access)
- Laneway

### Future Roads

- Proposed Arterial (State Controlled Road)
- Proposed Arterial
- Proposed Traffic Distributor
- Proposed Controlled Distributor
- Proposed Major Collector
- Proposed Minor Collector

### Cadastre

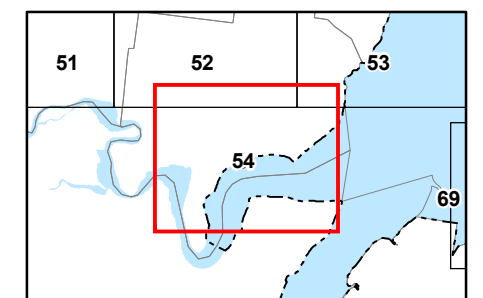
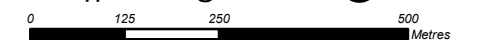
- - - Local Government Boundary
- Cadastre - June 2017 (Sourced DNRM)
- Suburb or Locality
- Waterway or Waterbody

Road Hierarchy Overlay data was created by Mackay Regional Council. This data is to be used as a guide only for planning purposes.

While every care is taken to ensure the accuracy of this product Mackay Regional Council makes no representations or warranties about the accuracy, reliability, completeness or suitability for any particular purpose and disclaims all responsibility and all liability (including without limitation, liability in negligence) or all expenses, losses, damages (including indirect or consequential damage) and costs you may incur as a result of this product being inaccurate or incomplete in any way or for any reason.

© Copyright Mackay Regional Council 2017  
Gazettal Date: 30 June 2017  
Geocentric Datum of Australia 1994 (GDA94)

Approx Scale @ A3 1:10000



**Road Hierarchy Overlay Map - RH - 54**



## Infrastructure Proposed MRC Hierarchy

### Arterial Roads

- Arterial (State Controlled Road)
- Arterial
- Arterial Main Street

### Sub-Arterial Roads

- Traffic Distributor
- Controlled Distributor
- Sub-Arterial Main Street

### Collector Street

- Major Collector
- Minor Collector
- Major Collector (Industrial)
- Major Rural (Collector)

### Access Street

- Local Street (Access)
- Local Street (Urban Place)
- Minor Rural (Access)
- Laneway

### Future Roads

- Proposed Arterial (State Controlled Road)
- Proposed Arterial
- Proposed Traffic Distributor
- Proposed Controlled Distributor
- Proposed Major Collector
- Proposed Minor Collector

### Cadastre

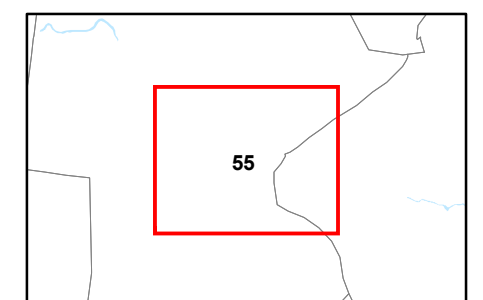
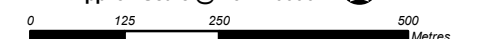
- - - Local Government Boundary
- Cadastre - June 2017 (Sourced DNRM)
- Suburb or Locality
- Waterway or Waterbody

Road Hierarchy Overlay data was created by Mackay Regional Council. This data is to be used as a guide only for planning purposes.

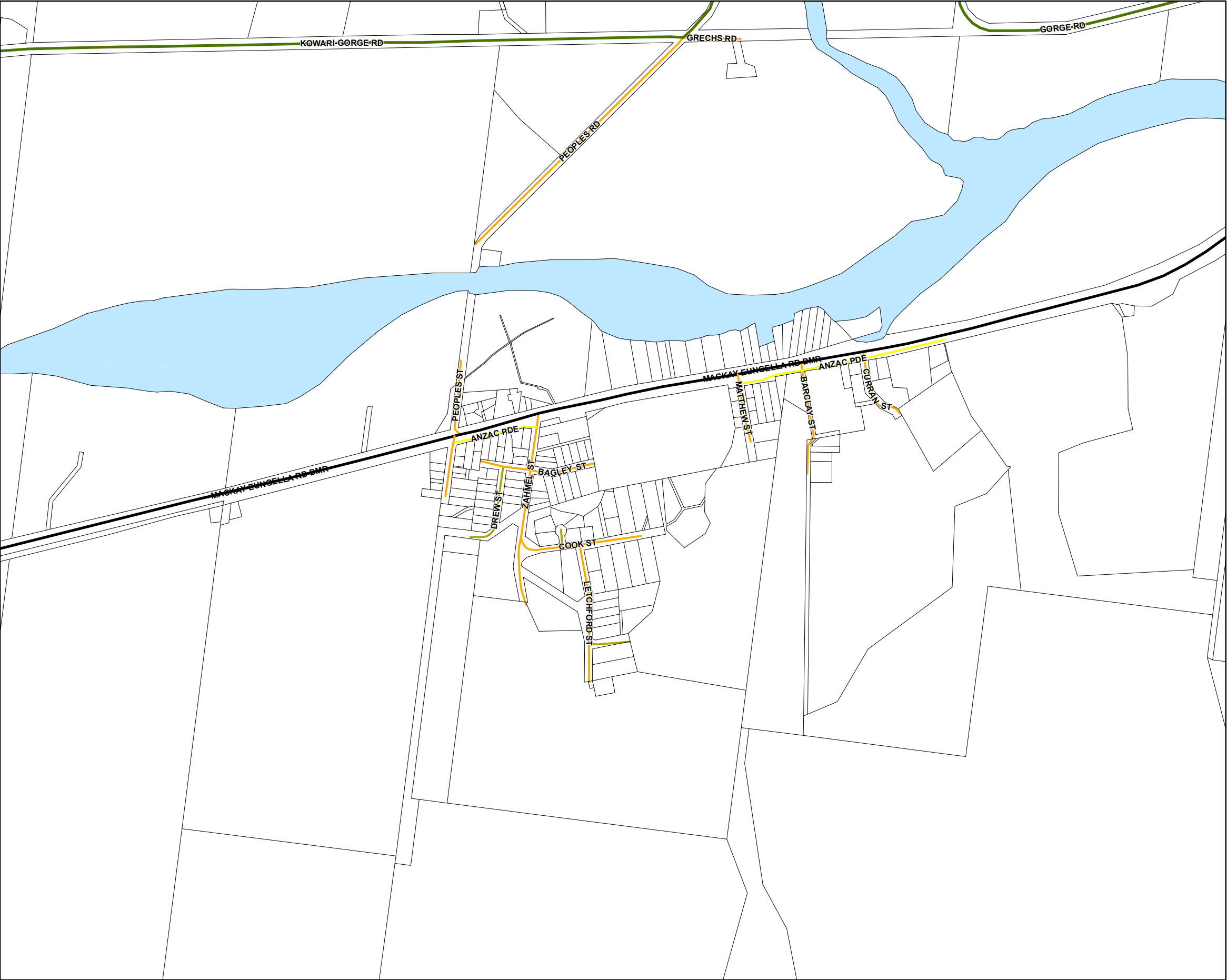
While every care is taken to ensure the accuracy of this product Mackay Regional Council makes no representations or warranties about the accuracy, reliability, completeness or suitability for any particular purpose and disclaims all responsibility and all liability (including without limitation, liability in negligence) or all expenses, losses, damages (including indirect or consequential damage) and costs you may incur as a result of this product being inaccurate or incomplete in any way or for any reason.

© Copyright Mackay Regional Council 2017  
Gazettal Date: 30 June 2017  
Geocentric Datum of Australia 1994 (GDA94)

Approx Scale @ A3 1:10000



**Road Hierarchy Overlay Map - RH - 55**



**Infrastructure  
Proposed MRC Hierarchy**

**Arterial Roads**

- Arterial (State Controlled Road)
- Arterial
- Arterial Main Street

**Sub-Arterial Roads**

- Traffic Distributor
- Controlled Distributor
- Sub-Arterial Main Street

**Collector Street**

- Major Collector
- Minor Collector
- Major Collector (Industrial)
- Major Rural (Collector)

**Access Street**

- Local Street (Access)
- Local Street (Urban Place)
- Minor Rural (Access)
- Laneway

**Future Roads**

- Proposed Arterial (State Controlled Road)
- Proposed Arterial
- Proposed Traffic Distributor
- Proposed Controlled Distributor
- Proposed Major Collector
- Proposed Minor Collector

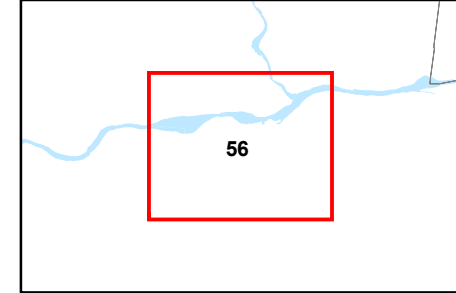
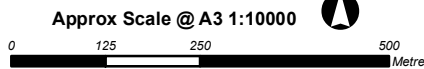
**Cadastre**

- Local Government Boundary
- Cadastre - June 2017 (Sourced DNRM)
- Suburb or Locality
- Waterway or Waterbody

Road Hierarchy Overlay data was created by Mackay Regional Council. This data is to be used as a guide only for planning purposes.

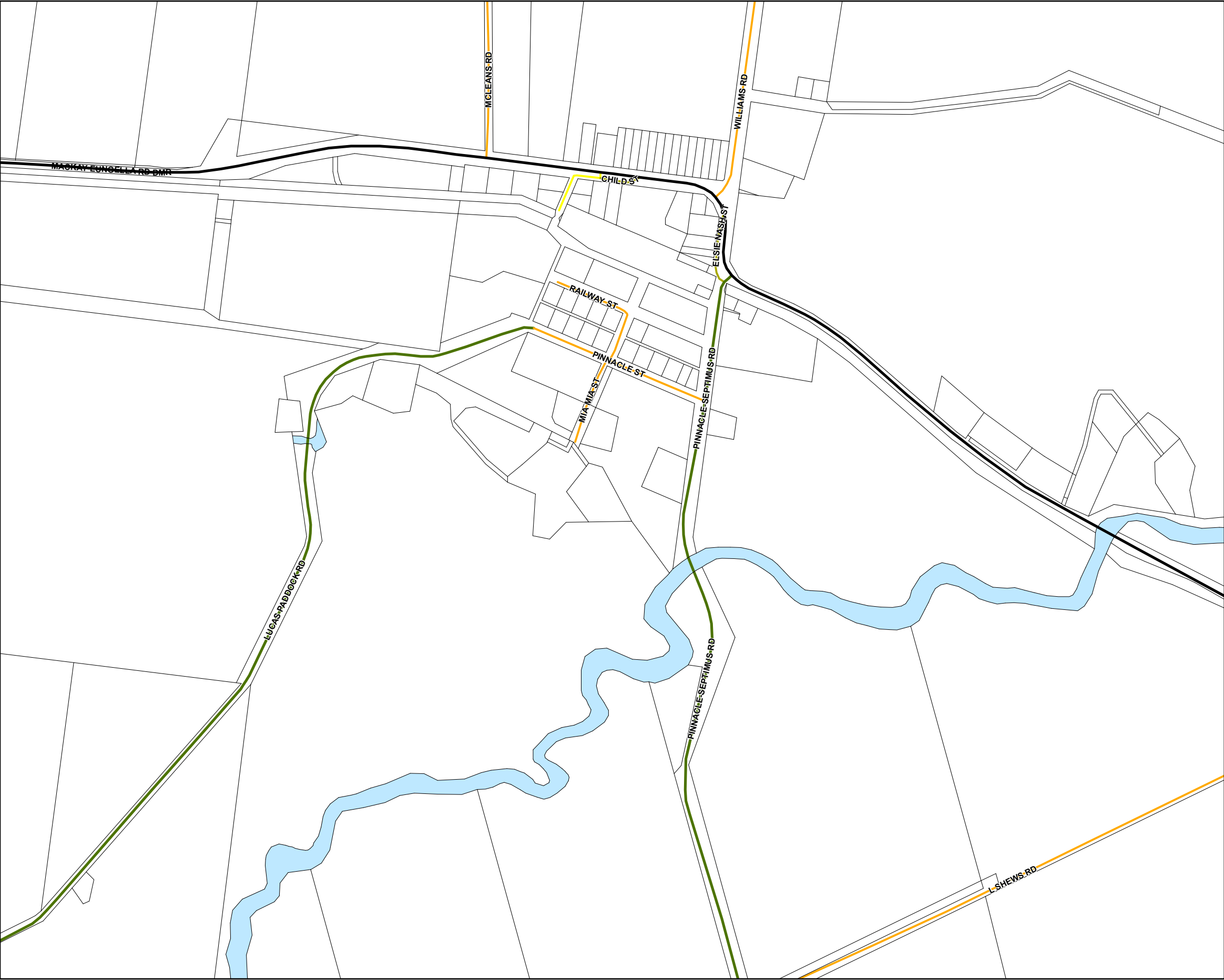
While every care is taken to ensure the accuracy of this product Mackay Regional Council makes no representations or warranties about the accuracy, reliability, completeness or suitability for any particular purpose and disclaims all responsibility and all liability (including without limitation, liability in negligence) or all expenses, losses, damages (including indirect or consequential damage) and costs you may incur as a result of this product being inaccurate or incomplete in any way or for any reason.

© Copyright Mackay Regional Council 2017  
Gazettal Date: 30 June 2017  
Geocentric Datum of Australia 1994 (GDA94)



**Road Hierarchy Overlay Map - RH - 56**





**Infrastructure  
Proposed MRC Hierarchy**

**Arterial Roads**

- Arterial (State Controlled Road)
- Arterial
- Arterial Main Street

**Sub-Arterial Roads**

- Traffic Distributor
- Controlled Distributor
- Sub-Arterial Main Street

**Collector Street**

- Major Collector
- Minor Collector
- Major Collector (Industrial)
- Major Rural (Collector)

**Access Street**

- Local Street (Access)
- Local Street (Urban Place)
- Minor Rural (Access)
- Laneway

**Future Roads**

- Proposed Arterial (State Controlled Road)
- Proposed Arterial
- Proposed Traffic Distributor
- Proposed Controlled Distributor
- Proposed Major Collector
- Proposed Minor Collector

**Cadastre**

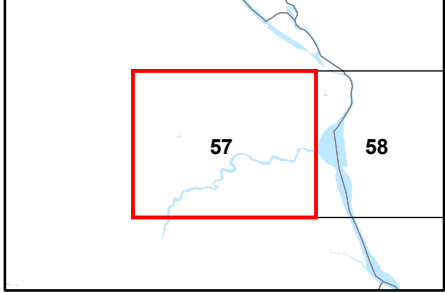
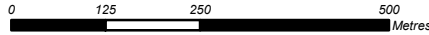
- Local Government Boundary
- Cadastre - June 2017 (Sourced DNRM)
- Suburb or Locality
- Waterway or Waterbody

Road Hierarchy Overlay data was created by Mackay Regional Council. This data is to be used as a guide only for planning purposes.

While every care is taken to ensure the accuracy of this product Mackay Regional Council makes no representations or warranties about the accuracy, reliability, completeness or suitability for any particular purpose and disclaims all responsibility and all liability (including without limitation, liability in negligence) or all expenses, losses, damages (including indirect or consequential damage) and costs you may incur as a result of this product being inaccurate or incomplete in any way or for any reason.

© Copyright Mackay Regional Council 2017  
Gazettal Date: 30 June 2017  
Geocentric Datum of Australia 1994 (GDA94)

**Approx Scale @ A3 1:10000**



**Road Hierarchy Overlay Map - RH - 57**



## Infrastructure Proposed MRC Hierarchy

### Arterial Roads

- Arterial (State Controlled Road)
- Arterial
- Arterial Main Street

### Sub-Arterial Roads

- Traffic Distributor
- Controlled Distributor
- Sub-Arterial Main Street

### Collector Street

- Major Collector
- Minor Collector
- Major Collector (Industrial)
- Major Rural (Collector)

### Access Street

- Local Street (Access)
- Local Street (Urban Place)
- Minor Rural (Access)
- Laneway

### Future Roads

- Proposed Arterial (State Controlled Road)
- Proposed Arterial
- Proposed Traffic Distributor
- Proposed Controlled Distributor
- Proposed Major Collector
- Proposed Minor Collector

### Cadastre

- Local Government Boundary
- Cadastre - June 2017 (Sourced DNRM)
- Suburb or Locality
- Waterway or Waterbody

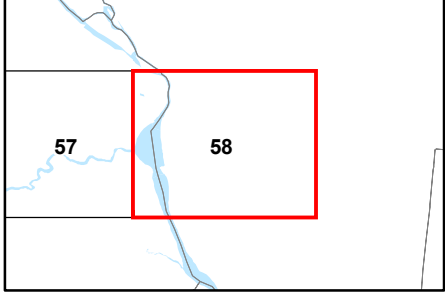
Road Hierarchy Overlay data was created by Mackay Regional Council. This data is to be used as a guide only for planning purposes.

While every care is taken to ensure the accuracy of this product Mackay Regional Council makes no representations or warranties about the accuracy, reliability, completeness or suitability for any particular purpose and disclaims all responsibility and all liability (including without limitation, liability in negligence) or all expenses, losses, damages (including indirect or consequential damage) and costs you may incur as a result of this product being inaccurate or incomplete in any way or for any reason.

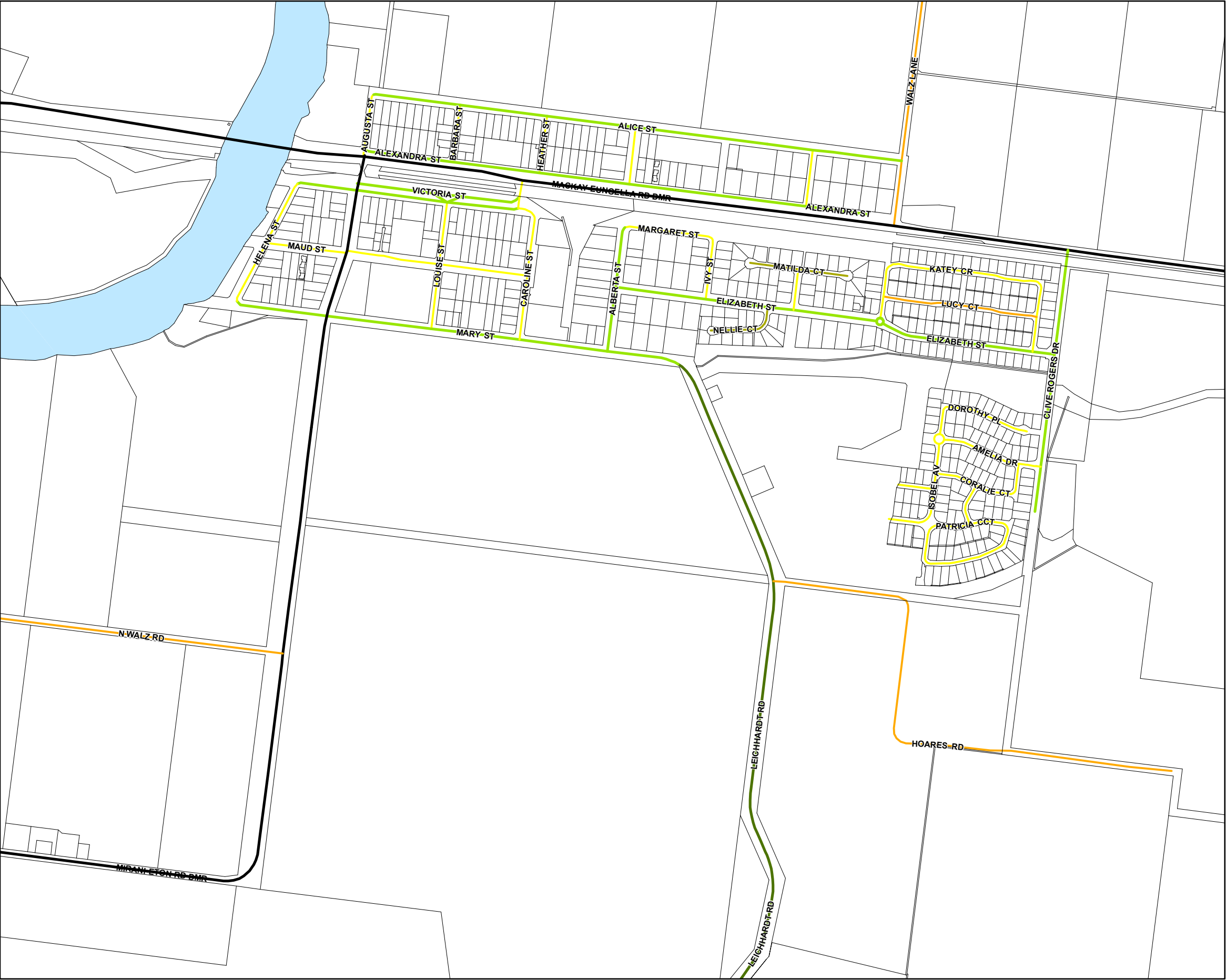
© Copyright Mackay Regional Council 2017  
Gazettal Date: 30 June 2017  
Geocentric Datum of Australia 1994 (GDA94)

Approx Scale @ A3 1:10000

0 125 250 500 Metres



Road Hierarchy Overlay Map - RH - 58



**Infrastructure  
Proposed MRC Hierarchy**

**Arterial Roads**

- Arterial (State Controlled Road)
- Arterial
- Arterial Main Street

**Sub-Arterial Roads**

- Traffic Distributor
- Controlled Distributor
- Sub-Arterial Main Street

**Collector Street**

- Major Collector
- Minor Collector
- Major Collector (Industrial)
- Major Rural (Collector)

**Access Street**

- Local Street (Access)
- Local Street (Urban Place)
- Minor Rural (Access)
- Laneway

**Future Roads**

- Proposed Arterial (State Controlled Road)
- Proposed Arterial
- Proposed Traffic Distributor
- Proposed Controlled Distributor
- Proposed Major Collector
- Proposed Minor Collector

**Cadastre**

- Local Government Boundary
- Cadastre - June 2017 (Sourced DNRM)
- Suburb or Locality
- Waterway or Waterbody

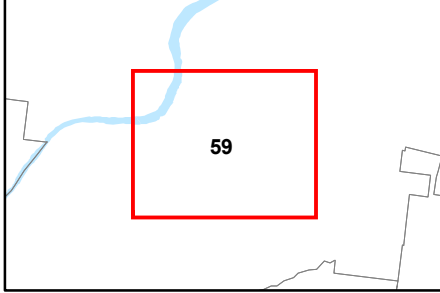
Road Hierarchy Overlay data was created by Mackay Regional Council. This data is to be used as a guide only for planning purposes.

While every care is taken to ensure the accuracy of this product Mackay Regional Council makes no representations or warranties about the accuracy, reliability, completeness or suitability for any particular purpose and disclaims all responsibility and all liability (including without limitation, liability in negligence) or all expenses, losses, damages (including indirect or consequential damage) and costs you may incur as a result of this product being inaccurate or incomplete in any way or for any reason.

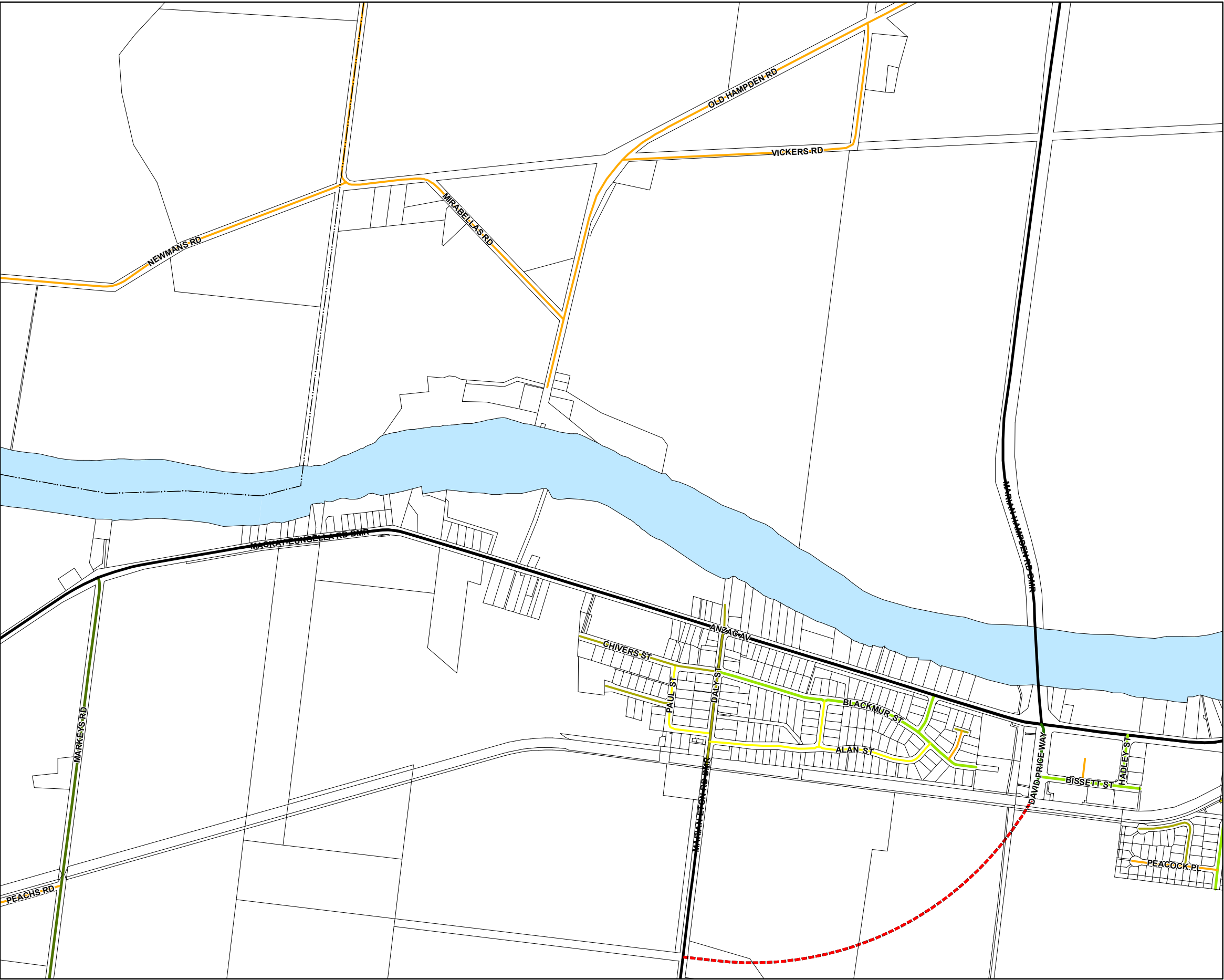
© Copyright Mackay Regional Council 2017  
Gazettal Date: 30 June 2017  
Geocentric Datum of Australia 1994 (GDA94)

**Approx Scale @ A3 1:10000**

0 125 250 500 Metres



**Road Hierarchy Overlay Map - RH - 59**



## Infrastructure Proposed MRC Hierarchy

### Arterial Roads

- Arterial (State Controlled Road)
- Arterial
- Arterial Main Street

### Sub-Arterial Roads

- Traffic Distributor
- Controlled Distributor
- Sub-Arterial Main Street

### Collector Street

- Major Collector
- Minor Collector
- Major Collector (Industrial)
- Major Rural (Collector)

### Access Street

- Local Street (Access)
- Local Street (Urban Place)
- Minor Rural (Access)
- Laneway

### Future Roads

- Proposed Arterial (State Controlled Road)
- Proposed Arterial
- Proposed Traffic Distributor
- Proposed Controlled Distributor
- Proposed Major Collector
- Proposed Minor Collector

### Cadastre

- Local Government Boundary
- Cadastre - June 2017 (Sourced DNRM)
- Suburb or Locality
- Waterway or Waterbody

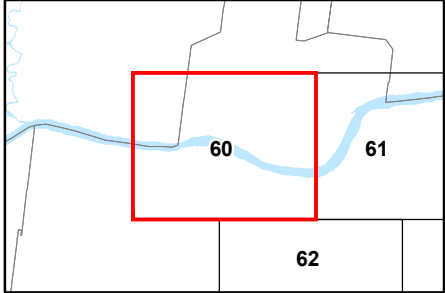
Road Hierarchy Overlay data was created by Mackay Regional Council. This data is to be used as a guide only for planning purposes.

While every care is taken to ensure the accuracy of this product Mackay Regional Council makes no representations or warranties about the accuracy, reliability, completeness or suitability for any particular purpose and disclaims all responsibility and all liability (including without limitation, liability in negligence) or all expenses, losses, damages (including indirect or consequential damage) and costs you may incur as a result of this product being inaccurate or incomplete in any way or for any reason.

© Copyright Mackay Regional Council 2017  
Gazettal Date: 30 June 2017  
Geocentric Datum of Australia 1994 (GDA94)

Approx Scale @ A3 1:10000

0 125 250 500 Metres



Road Hierarchy Overlay Map - RH - 60





## Infrastructure Proposed MRC Hierarchy

### Arterial Roads

- Arterial (State Controlled Road)
- Arterial
- Arterial Main Street

### Sub-Arterial Roads

- Traffic Distributor
- Controlled Distributor
- Sub-Arterial Main Street

### Collector Street

- Major Collector
- Minor Collector
- Major Collector (Industrial)
- Major Rural (Collector)

### Access Street

- Local Street (Access)
- Local Street (Urban Place)
- Minor Rural (Access)
- Laneway

### Future Roads

- Proposed Arterial (State Controlled Road)
- Proposed Arterial
- Proposed Traffic Distributor
- Proposed Controlled Distributor
- Proposed Major Collector
- Proposed Minor Collector

### Cadastre

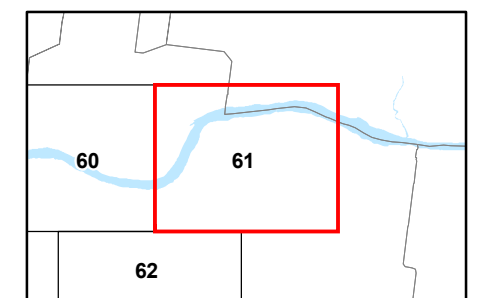
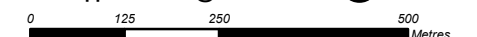
- - - Local Government Boundary
- Cadastre - June 2017 (Sourced DNRM)
- Suburb or Locality
- Waterway or Waterbody

Road Hierarchy Overlay data was created by Mackay Regional Council. This data is to be used as a guide only for planning purposes.

While every care is taken to ensure the accuracy of this product Mackay Regional Council makes no representations or warranties about the accuracy, reliability, completeness or suitability for any particular purpose and disclaims all responsibility and all liability (including without limitation, liability in negligence) or all expenses, losses, damages (including indirect or consequential damage) and costs you may incur as a result of this product being inaccurate or incomplete in any way or for any reason.

© Copyright Mackay Regional Council 2017  
Gazettal Date: 30 June 2017  
Geocentric Datum of Australia 1994 (GDA94)

Approx Scale @ A3 1:10000



**Road Hierarchy Overlay Map - RH - 61**





## Infrastructure Proposed MRC Hierarchy

### Arterial Roads

- Arterial (State Controlled Road)
- Arterial
- Arterial Main Street

### Sub-Arterial Roads

- Traffic Distributor
- Controlled Distributor
- Sub-Arterial Main Street

### Collector Street

- Major Collector
- Minor Collector
- Major Collector (Industrial)
- Major Rural (Collector)

### Access Street

- Local Street (Access)
- Local Street (Urban Place)
- Minor Rural (Access)
- Laneway

### Future Roads

- Proposed Arterial (State Controlled Road)
- Proposed Arterial
- Proposed Traffic Distributor
- Proposed Controlled Distributor
- Proposed Major Collector
- Proposed Minor Collector

### Cadastre

- Local Government Boundary
- Cadastre - June 2017 (Sourced DNRM)
- Suburb or Locality
- Waterway or Waterbody

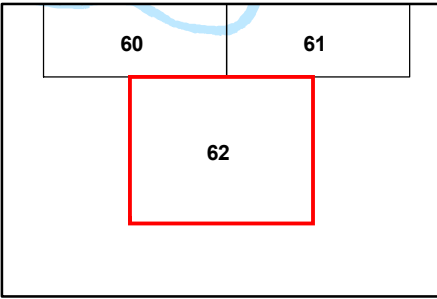
Road Hierarchy Overlay data was created by Mackay Regional Council. This data is to be used as a guide only for planning purposes.

While every care is taken to ensure the accuracy of this product Mackay Regional Council makes no representations or warranties about the accuracy, reliability, completeness or suitability for any particular purpose and disclaims all responsibility and all liability (including without limitation, liability in negligence) or all expenses, losses, damages (including indirect or consequential damage) and costs you may incur as a result of this product being inaccurate or incomplete in any way or for any reason.

© Copyright Mackay Regional Council 2017  
Gazettal Date: 30 June 2017  
Geocentric Datum of Australia 1994 (GDA94)

Approx Scale @ A3 1:10000

0 125 250 500 Metres



**Road Hierarchy Overlay Map - RH - 62**



## Infrastructure Proposed MRC Hierarchy

### Arterial Roads

- Arterial (State Controlled Road)
- Arterial
- Arterial Main Street

### Sub-Arterial Roads

- Traffic Distributor
- Controlled Distributor
- Sub-Arterial Main Street

### Collector Street

- Major Collector
- Minor Collector
- Major Collector (Industrial)
- Major Rural (Collector)

### Access Street

- Local Street (Access)
- Local Street (Urban Place)
- Minor Rural (Access)
- Laneway

### Future Roads

- Proposed Arterial (State Controlled Road)
- Proposed Arterial
- Proposed Traffic Distributor
- Proposed Controlled Distributor
- Proposed Major Collector
- Proposed Minor Collector

### Cadastre

- Local Government Boundary
- Cadastre - June 2017 (Sourced DNRM)
- Suburb or Locality
- Waterway or Waterbody

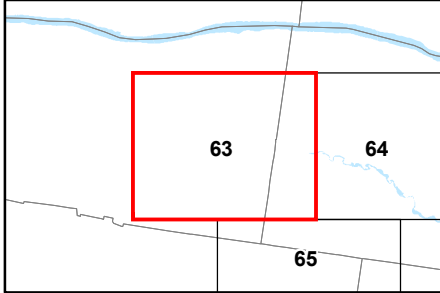
Road Hierarchy Overlay data was created by Mackay Regional Council. This data is to be used as a guide only for planning purposes.

While every care is taken to ensure the accuracy of this product Mackay Regional Council makes no representations or warranties about the accuracy, reliability, completeness or suitability for any particular purpose and disclaims all responsibility and all liability (including without limitation, liability in negligence) or all expenses, losses, damages (including indirect or consequential damage) and costs you may incur as a result of this product being inaccurate or incomplete in any way or for any reason.

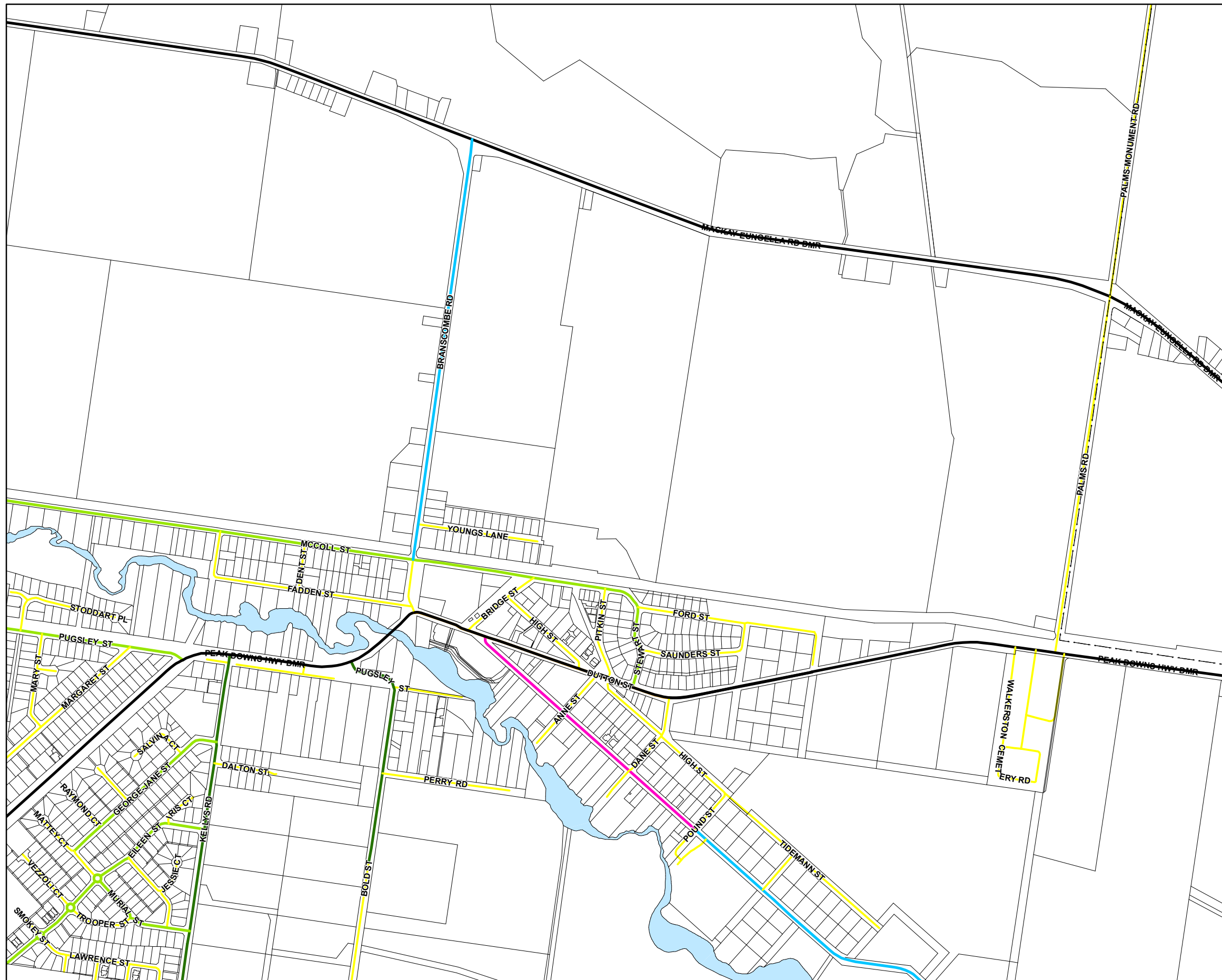
© Copyright Mackay Regional Council 2017  
Gazettal Date: 30 June 2017  
Geocentric Datum of Australia 1994 (GDA94)

Approx Scale @ A3 1:10000

0 125 250 500 Metres



Road Hierarchy Overlay Map - RH - 63



## Infrastructure Proposed MRC Hierarchy

### Arterial Roads

— Arterial (State Controlled Road)

— Arterial

— Arterial Main Street

### Sub-Arterial Roads

— Traffic Distributor

— Controlled Distributor

— Sub-Arterial Main Street

### Collector Street

— Major Collector

— Minor Collector

— Major Collector (Industrial)

— Major Rural (Collector)

### Access Street

— Local Street (Access)

— Local Street (Urban Place)

— Minor Rural (Access)

— Laneway

### Future Roads

--- Proposed Arterial (State Controlled Road)

--- Proposed Arterial

--- Proposed Traffic Distributor

--- Proposed Controlled Distributor

--- Proposed Major Collector

--- Proposed Minor Collector

### Cadastre

--- Local Government Boundary

□ Cadastre - June 2017 (Sourced DNRM)

□ Suburb or Locality

□ Waterway or Waterbody

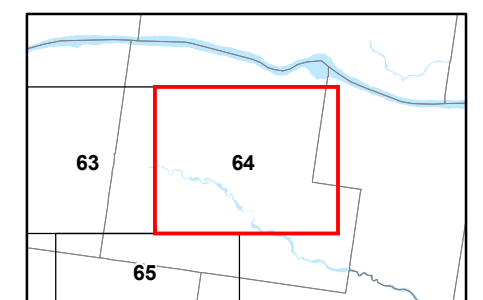
Road Hierarchy Overlay data was created by Mackay Regional Council. This data is to be used as a guide only for planning purposes.

While every care is taken to ensure the accuracy of this product Mackay Regional Council makes no representations or warranties about the accuracy, reliability, completeness or suitability for any particular purpose and disclaims all responsibility and all liability (including without limitation, liability in negligence) or all expenses, losses, damages (including indirect or consequential damage) and costs you may incur as a result of this product being inaccurate or incomplete in any way or for any reason.

© Copyright Mackay Regional Council 2017  
Gazetted Date: 30 June 2017  
Geocentric Datum of Australia 1994 (GDA94)

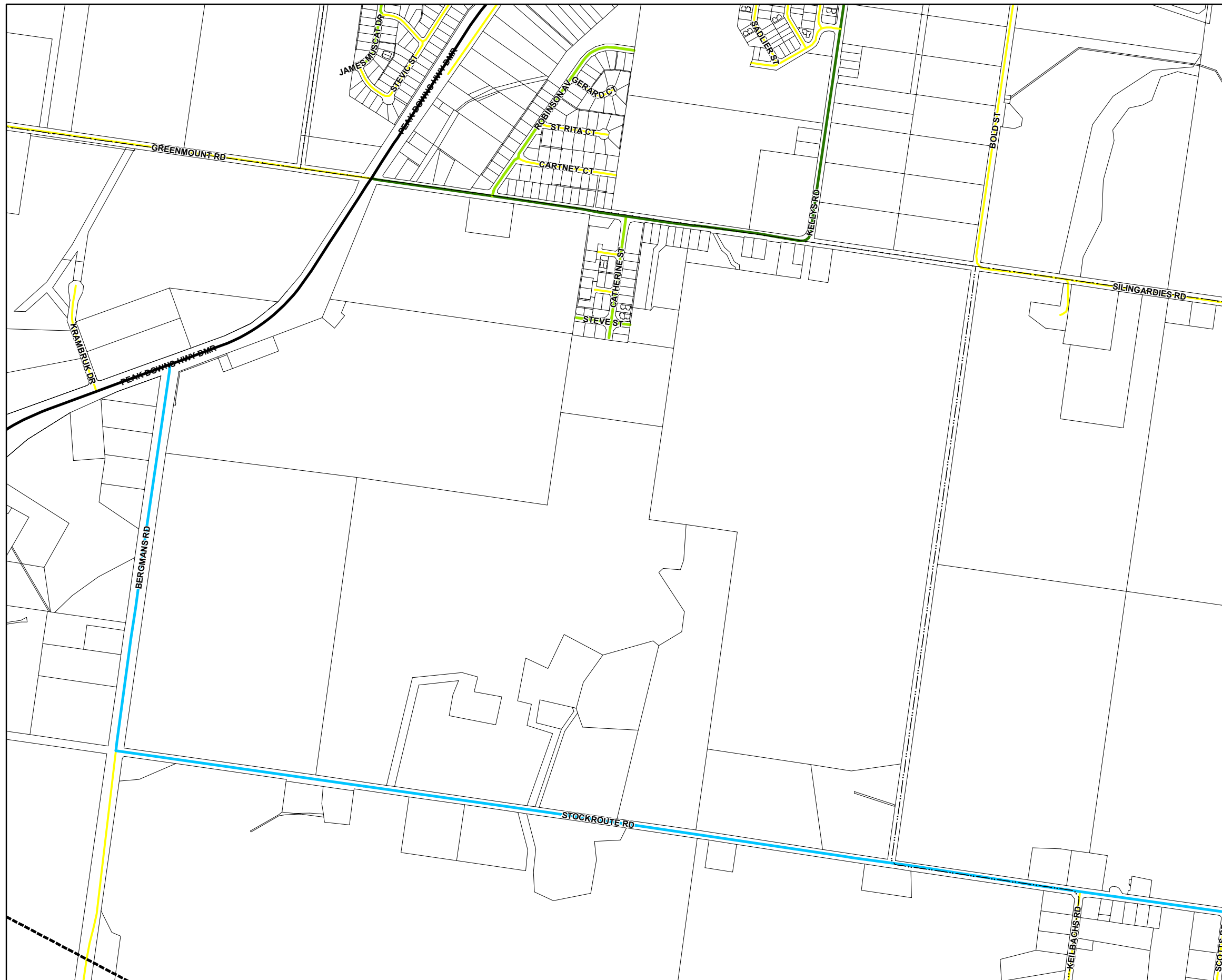
Approx Scale @ A3 1:10000

0 125 250 500 Metres



**Road Hierarchy Overlay Map - RH - 64**





## Infrastructure Proposed MRC Hierarchy

### Arterial Roads

- Arterial (State Controlled Road)
- Arterial
- Arterial Main Street

### Sub-Arterial Roads

- Traffic Distributor
- Controlled Distributor
- Sub-Arterial Main Street

### Collector Street

- Major Collector
- Minor Collector
- Major Collector (Industrial)
- Major Rural (Collector)

### Access Street

- Local Street (Access)
- Local Street (Urban Place)
- Minor Rural (Access)
- Laneway

### Future Roads

- - - Proposed Arterial (State Controlled Road)
- - - Proposed Arterial
- - - Proposed Traffic Distributor
- - - Proposed Controlled Distributor
- - - Proposed Major Collector
- - - Proposed Minor Collector

### Cadastre

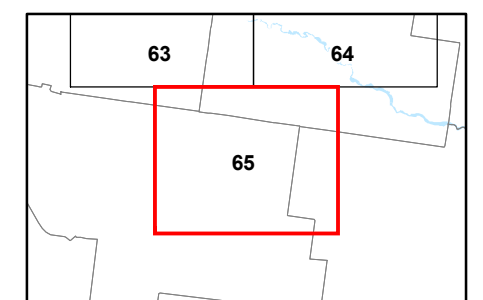
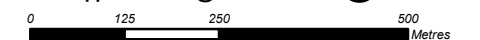
- Local Government Boundary
- Cadastre - June 2017 (Sourced DNRM)
- Suburb or Locality
- Waterway or Waterbody

Road Hierarchy Overlay data was created by Mackay Regional Council. This data is to be used as a guide only for planning purposes.

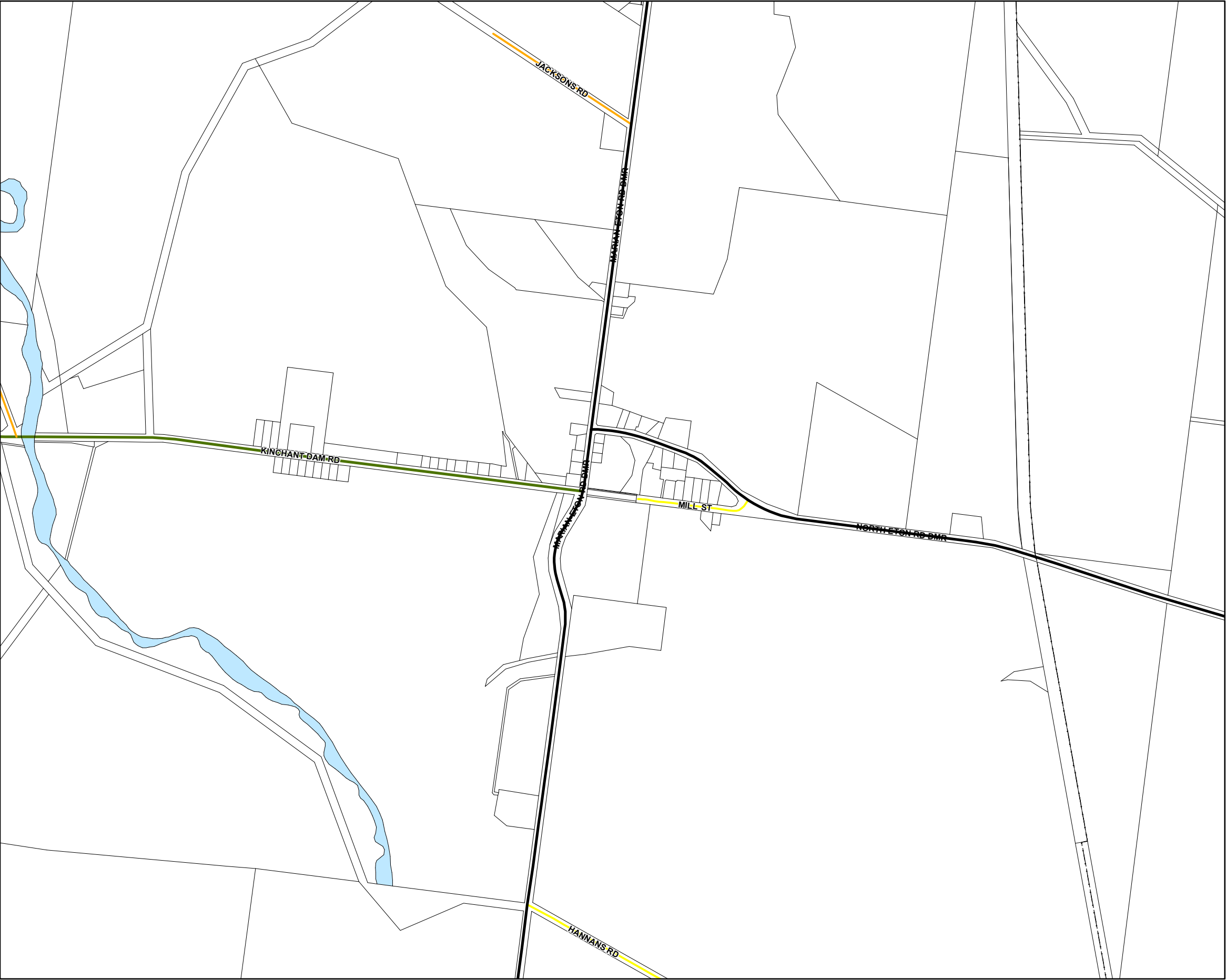
While every care is taken to ensure the accuracy of this product Mackay Regional Council makes no representations or warranties about the accuracy, reliability, completeness or suitability for any particular purpose and disclaims all responsibility and all liability (including without limitation, liability in negligence) or all expenses, losses, damages (including indirect or consequential damage) and costs you may incur as a result of this product being inaccurate or incomplete in any way or for any reason.

© Copyright Mackay Regional Council 2017  
Gazettal Date: 30 June 2017  
Geocentric Datum of Australia 1994 (GDA94)

Approx Scale @ A3 1:10000



**Road Hierarchy Overlay Map - RH - 65**



## Infrastructure Proposed MRC Hierarchy

### Arterial Roads

- Arterial (State Controlled Road)
- Arterial
- Arterial Main Street

### Sub-Arterial Roads

- Traffic Distributor
- Controlled Distributor
- Sub-Arterial Main Street

### Collector Street

- Major Collector
- Minor Collector
- Major Collector (Industrial)
- Major Rural (Collector)

### Access Street

- Local Street (Access)
- Local Street (Urban Place)
- Minor Rural (Access)
- Laneway

### Future Roads

- Proposed Arterial (State Controlled Road)
- Proposed Arterial
- Proposed Traffic Distributor
- Proposed Controlled Distributor
- Proposed Major Collector
- Proposed Minor Collector

### Cadastre

- Local Government Boundary
- Cadastre - June 2017 (Sourced DNRM)
- Suburb or Locality
- Waterway or Waterbody

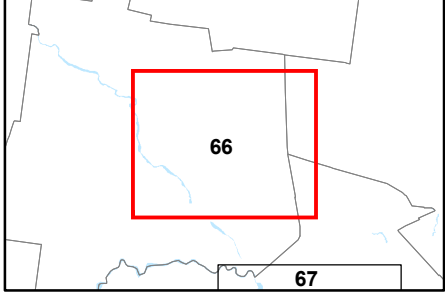
Road Hierarchy Overlay data was created by Mackay Regional Council. This data is to be used as a guide only for planning purposes.

While every care is taken to ensure the accuracy of this product Mackay Regional Council makes no representations or warranties about the accuracy, reliability, completeness or suitability for any particular purpose and disclaims all responsibility and all liability (including without limitation, liability in negligence) or all expenses, losses, damages (including indirect or consequential damage) and costs you may incur as a result of this product being inaccurate or incomplete in any way or for any reason.

© Copyright Mackay Regional Council 2017  
Gazettal Date: 30 June 2017  
Geocentric Datum of Australia 1994 (GDA94)

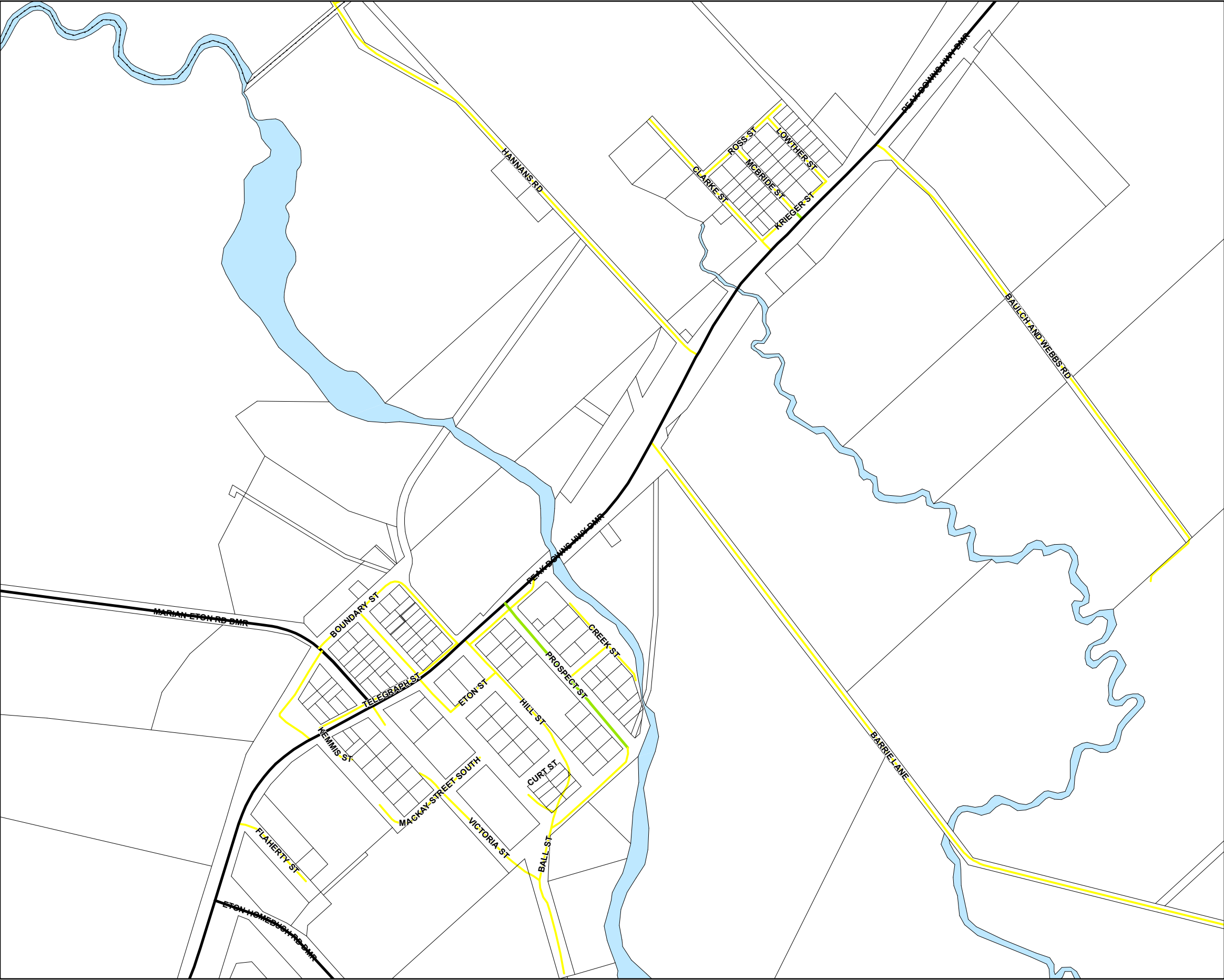
**Approx Scale @ A3 1:10000**

0 125 250 500 Metres



**Road Hierarchy Overlay Map - RH - 66**





## Infrastructure Proposed MRC Hierarchy

### Arterial Roads

- Arterial (State Controlled Road)
- Arterial
- Arterial Main Street

### Sub-Arterial Roads

- Traffic Distributor
- Controlled Distributor
- Sub-Arterial Main Street

### Collector Street

- Major Collector
- Minor Collector
- Major Collector (Industrial)
- Major Rural (Collector)

### Access Street

- Local Street (Access)
- Local Street (Urban Place)
- Minor Rural (Access)
- Laneway

### Future Roads

- Proposed Arterial (State Controlled Road)
- Proposed Arterial
- Proposed Traffic Distributor
- Proposed Controlled Distributor
- Proposed Major Collector
- Proposed Minor Collector

### Cadastre

- Local Government Boundary
- Cadastre - June 2017 (Sourced DNRM)
- Suburb or Locality
- Waterway or Waterbody

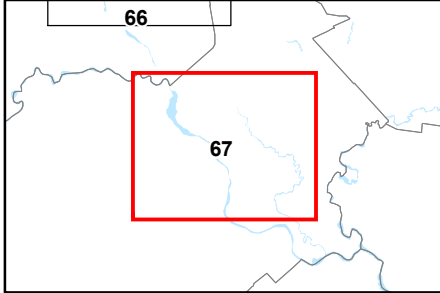
Road Hierarchy Overlay data was created by Mackay Regional Council. This data is to be used as a guide only for planning purposes.

While every care is taken to ensure the accuracy of this product Mackay Regional Council makes no representations or warranties about the accuracy, reliability, completeness or suitability for any particular purpose and disclaims all responsibility and all liability (including without limitation, liability in negligence) or all expenses, losses, damages (including indirect or consequential damage) and costs you may incur as a result of this product being inaccurate or incomplete in any way or for any reason.

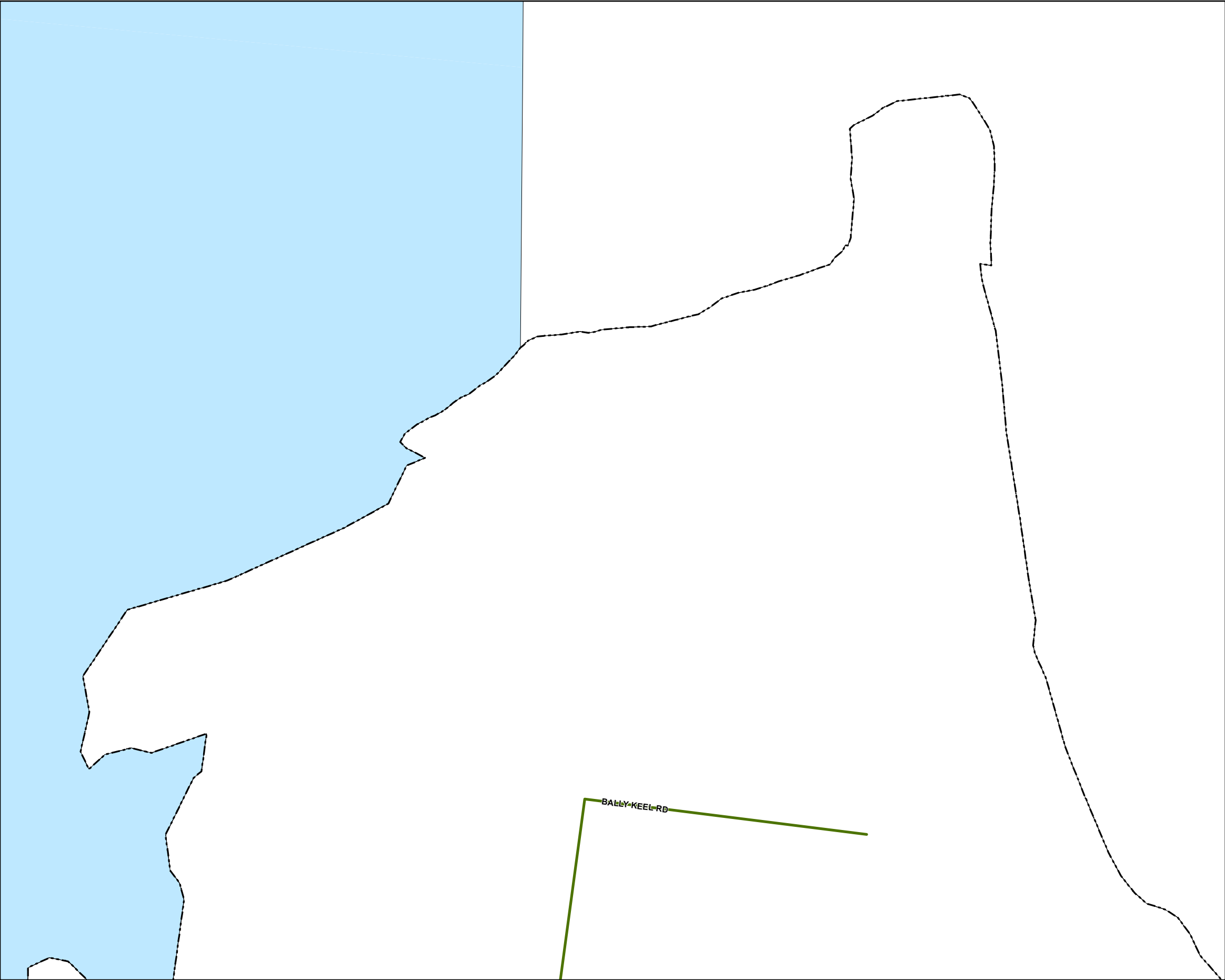
© Copyright Mackay Regional Council 2017  
Gazettal Date: 30 June 2017  
Geocentric Datum of Australia 1994 (GDA94)

Approx Scale @ A3 1:10000

0 125 250 500 Metres



Road Hierarchy Overlay Map - RH - 67



**Infrastructure**  
**Proposed MRC Hierarchy**

**Arterial Roads**

- Arterial (State Controlled Road)
- Arterial
- Arterial Main Street

**Sub-Arterial Roads**

- Traffic Distributor
- Controlled Distributor
- Sub-Arterial Main Street

**Collector Street**

- Major Collector
- Minor Collector
- Major Collector (Industrial)
- Major Rural (Collector)

**Access Street**

- Local Street (Access)
- Local Street (Urban Place)
- Minor Rural (Access)
- Laneway

**Future Roads**

- Proposed Arterial (State Controlled Road)
- Proposed Arterial
- Proposed Traffic Distributor
- Proposed Controlled Distributor
- Proposed Major Collector
- Proposed Minor Collector

**Cadastre**

- Local Government Boundary
- Cadastre - June 2017 (Sourced DNRM)
- Suburb or Locality
- Waterway or Waterbody

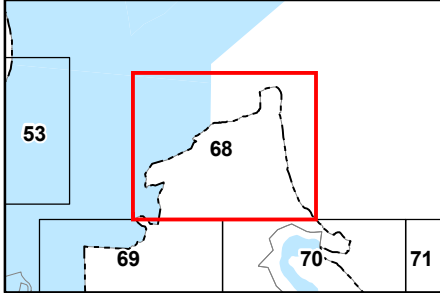
Road Hierarchy Overlay data was created by Mackay Regional Council. This data is to be used as a guide only for planning purposes.

While every care is taken to ensure the accuracy of this product Mackay Regional Council makes no representations or warranties about the accuracy, reliability, completeness or suitability for any particular purpose and disclaims all responsibility and all liability (including without limitation, liability in negligence) or all expenses, losses, damages (including indirect or consequential damage) and costs you may incur as a result of this product being inaccurate or incomplete in any way or for any reason.

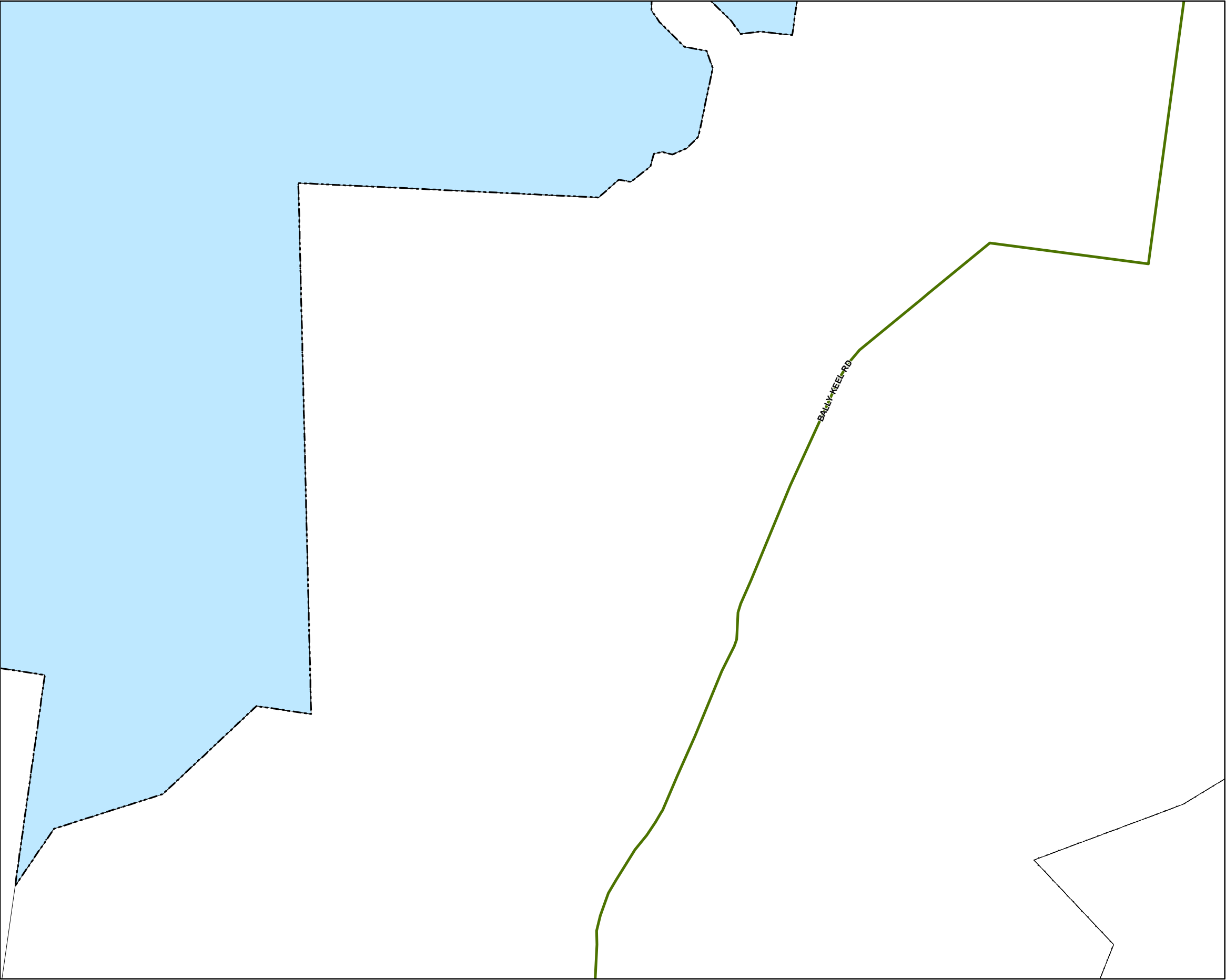
© Copyright Mackay Regional Council 2017  
Gazettal Date: 30 June 2017  
Geocentric Datum of Australia 1994 (GDA94)

Approx Scale @ A3 1:10000

0 125 250 500 Metres



**Road Hierarchy Overlay Map - RH - 68**



**Infrastructure**  
**Proposed MRC Hierarchy**

**Arterial Roads**

- Arterial (State Controlled Road)
- Arterial
- Arterial Main Street

**Sub-Arterial Roads**

- Traffic Distributor
- Controlled Distributor
- Sub-Arterial Main Street

**Collector Street**

- Major Collector
- Minor Collector
- Major Collector (Industrial)
- Major Rural (Collector)

**Access Street**

- Local Street (Access)
- Local Street (Urban Place)
- Minor Rural (Access)
- Laneway

**Future Roads**

- Proposed Arterial (State Controlled Road)
- Proposed Arterial
- Proposed Traffic Distributor
- Proposed Controlled Distributor
- Proposed Major Collector
- Proposed Minor Collector

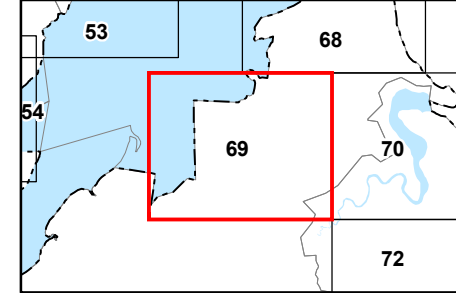
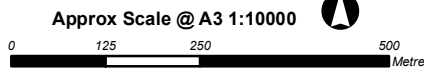
**Cadastre**

- Local Government Boundary
- Cadastre - June 2017 (Sourced DNRM)
- Suburb or Locality
- Waterway or Waterbody

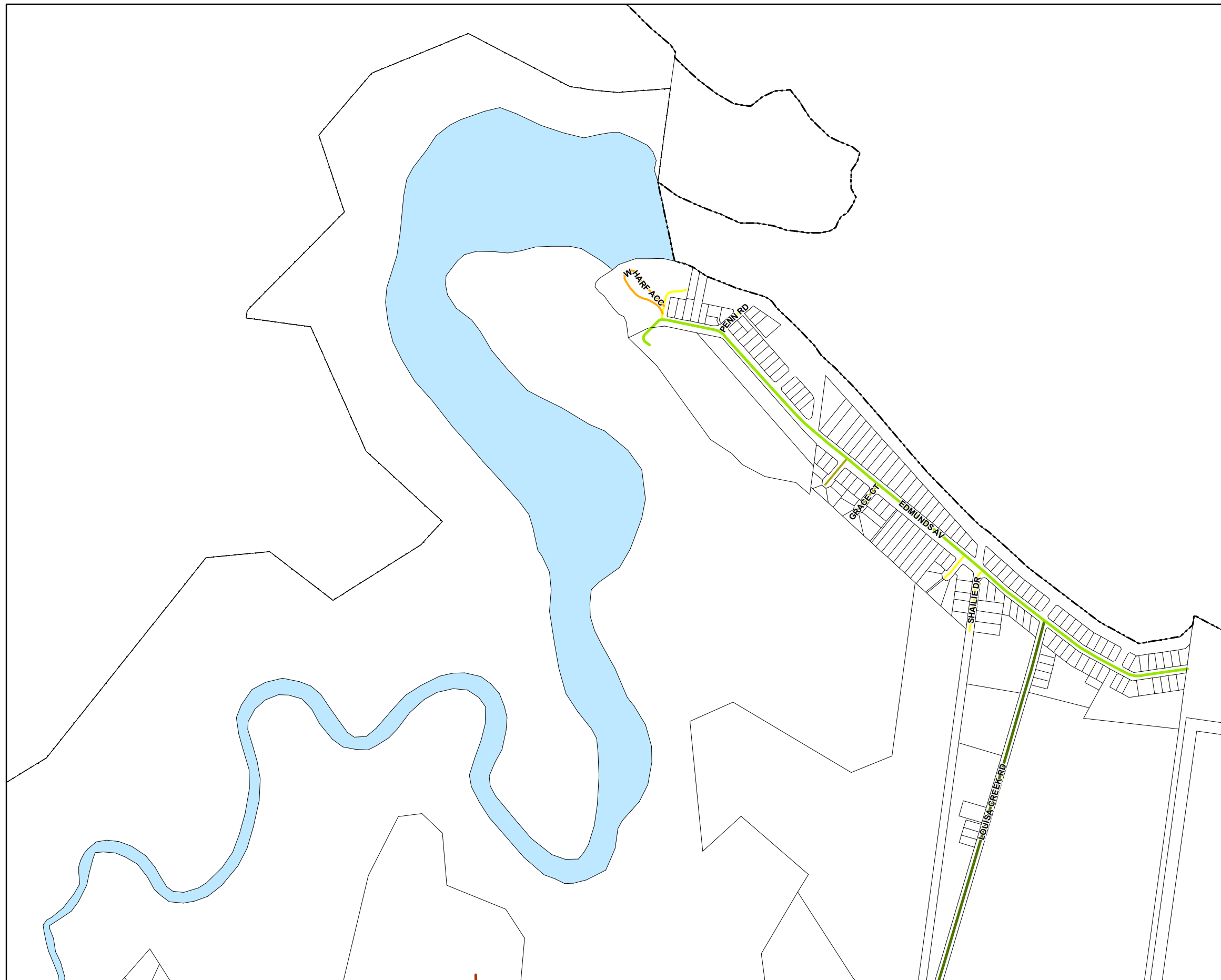
Road Hierarchy Overlay data was created by Mackay Regional Council. This data is to be used as a guide only for planning purposes.

While every care is taken to ensure the accuracy of this product Mackay Regional Council makes no representations or warranties about the accuracy, reliability, completeness or suitability for any particular purpose and disclaims all responsibility and all liability (including without limitation, liability in negligence) or all expenses, losses, damages (including indirect or consequential damage) and costs you may incur as a result of this product being inaccurate or incomplete in any way or for any reason.

© Copyright Mackay Regional Council 2017  
Gazettal Date: 30 June 2017  
Geocentric Datum of Australia 1994 (GDA94)



**Road Hierarchy Overlay Map - RH - 69**



## Infrastructure Proposed MRC Hierarchy

### Arterial Roads

- Arterial (State Controlled Road)
- Arterial
- Arterial Main Street

### Sub-Arterial Roads

- Traffic Distributor
- Controlled Distributor
- Sub-Arterial Main Street

### Collector Street

- Major Collector
- Minor Collector
- Major Collector (Industrial)
- Major Rural (Collector)

### Access Street

- Local Street (Access)
- Local Street (Urban Place)
- Minor Rural (Access)
- Laneway

### Future Roads

- Proposed Arterial (State Controlled Road)
- Proposed Arterial
- Proposed Traffic Distributor
- Proposed Controlled Distributor
- Proposed Major Collector
- Proposed Minor Collector

### Cadastre

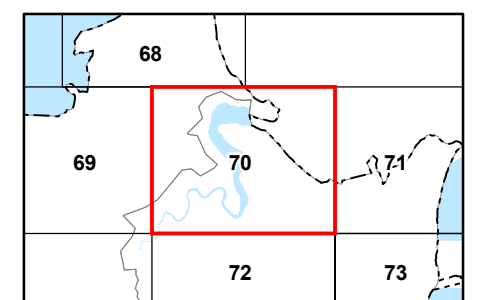

- - - Local Government Boundary
- Cadastre - June 2017 (Sourced DNRM)
- - - Suburb or Locality
- Waterway or Waterbody

Road Hierarchy Overlay data was created by Mackay Regional Council. This data is to be used as a guide only for planning purposes.

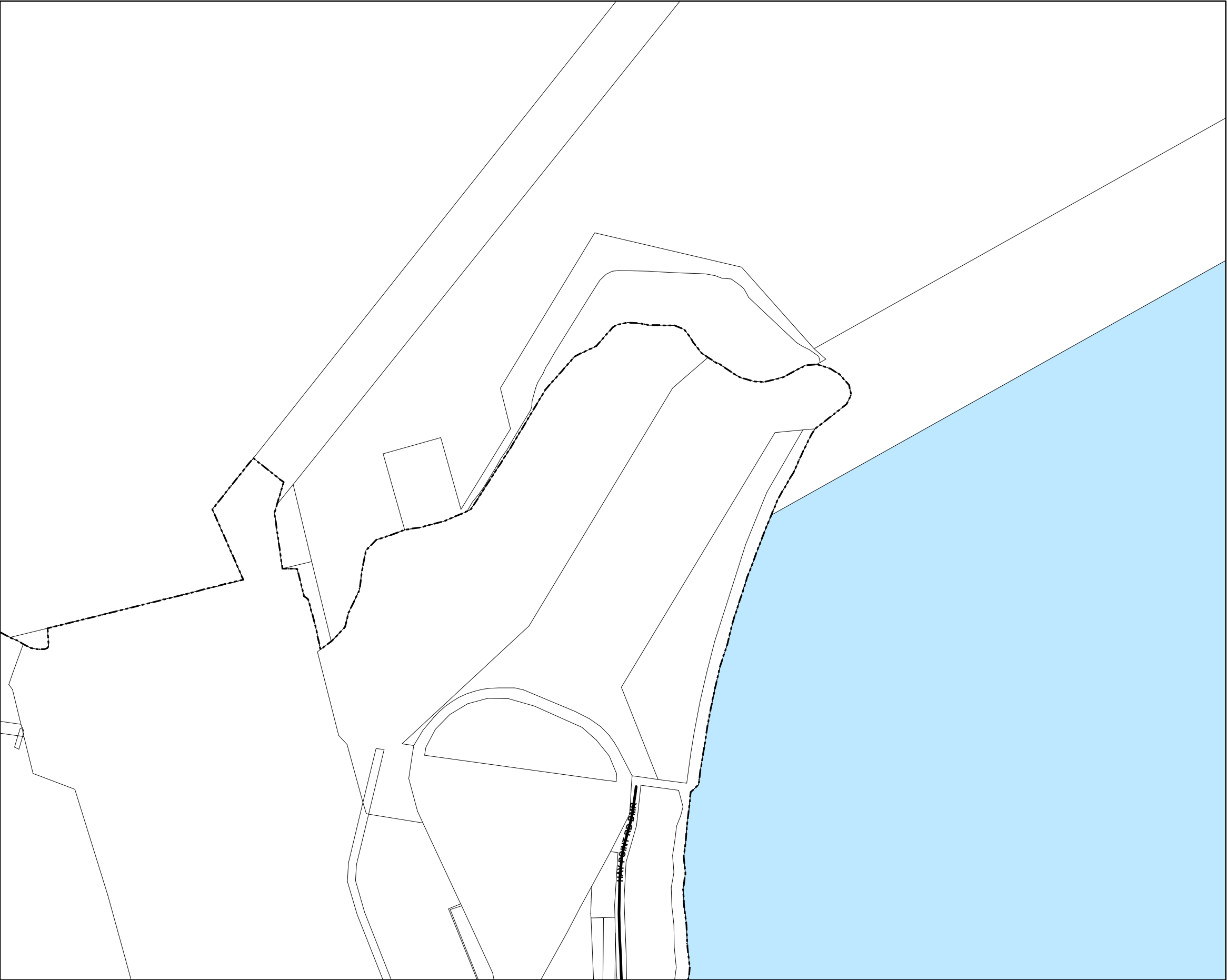
While every care is taken to ensure the accuracy of this product Mackay Regional Council makes no representations or warranties about the accuracy, reliability, completeness or suitability for any particular purpose and disclaims all responsibility and all liability (including without limitation, liability in negligence) or all expenses, losses, damages (including indirect or consequential damage) and costs you may incur as a result of this product being inaccurate or incomplete in any way or for any reason.

© Copyright Mackay Regional Council 2017  
Gazettal Date: 30 June 2017  
Geocentric Datum of Australia 1994 (GDA94)

**Approx Scale @ A3 1:10000**



**Road Hierarchy Overlay Map - RH - 70**



**Infrastructure  
Proposed MRC Hierarchy**

**Arterial Roads**

- Arterial (State Controlled Road)
- Arterial
- Arterial Main Street

**Sub-Arterial Roads**

- Traffic Distributor
- Controlled Distributor
- Sub-Arterial Main Street

**Collector Street**

- Major Collector
- Minor Collector
- Major Collector (Industrial)
- Major Rural (Collector)

**Access Street**

- Local Street (Access)
- Local Street (Urban Place)
- Minor Rural (Access)
- Laneway

**Future Roads**

- Proposed Arterial (State Controlled Road)
- Proposed Arterial
- Proposed Traffic Distributor
- Proposed Controlled Distributor
- Proposed Major Collector
- Proposed Minor Collector

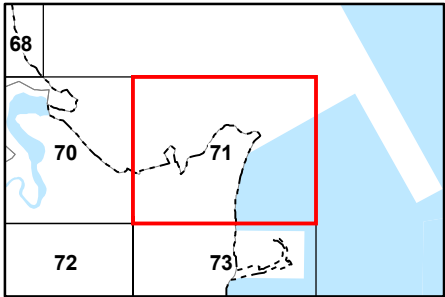
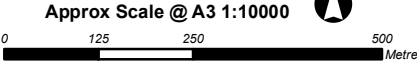
**Cadastre**

- Local Government Boundary
- Cadastre - June 2017 (Sourced DNRM)
- Suburb or Locality
- Waterway or Waterbody

Road Hierarchy Overlay data was created by Mackay Regional Council. This data is to be used as a guide only for planning purposes.

While every care is taken to ensure the accuracy of this product Mackay Regional Council makes no representations or warranties about the accuracy, reliability, completeness or suitability for any particular purpose and disclaims all responsibility and all liability (including without limitation, liability in negligence) or all expenses, losses, damages (including indirect or consequential damage) and costs you may incur as a result of this product being inaccurate or incomplete in any way or for any reason.

© Copyright Mackay Regional Council 2017  
Gazettal Date: 30 June 2017  
Geocentric Datum of Australia 1994 (GDA94)



Road Hierarchy Overlay Map - RH - 71





## Infrastructure Proposed MRC Hierarchy

### Arterial Roads

- Arterial (State Controlled Road)
- Arterial
- Arterial Main Street

### Sub-Arterial Roads

- Traffic Distributor
- Controlled Distributor
- Sub-Arterial Main Street

### Collector Street

- Major Collector
- Minor Collector
- Major Collector (Industrial)
- Major Rural (Collector)

### Access Street

- Local Street (Access)
- Local Street (Urban Place)
- Minor Rural (Access)
- Laneway

### Future Roads

- Proposed Arterial (State Controlled Road)
- Proposed Arterial
- Proposed Traffic Distributor
- Proposed Controlled Distributor
- Proposed Major Collector
- Proposed Minor Collector

### Cadastre

- Local Government Boundary
- Cadastre - June 2017 (Sourced DNRM)
- Suburb or Locality
- Waterway or Waterbody

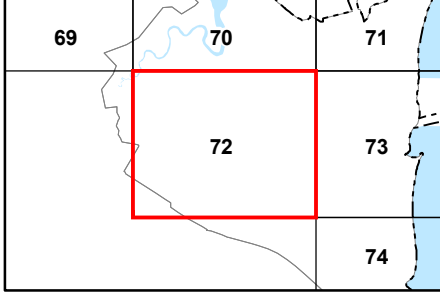
Road Hierarchy Overlay data was created by Mackay Regional Council. This data is to be used as a guide only for planning purposes.

While every care is taken to ensure the accuracy of this product Mackay Regional Council makes no representations or warranties about the accuracy, reliability, completeness or suitability for any particular purpose and disclaims all responsibility and all liability (including without limitation, liability in negligence) or all expenses, losses, damages (including indirect or consequential damage) and costs you may incur as a result of this product being inaccurate or incomplete in any way or for any reason.

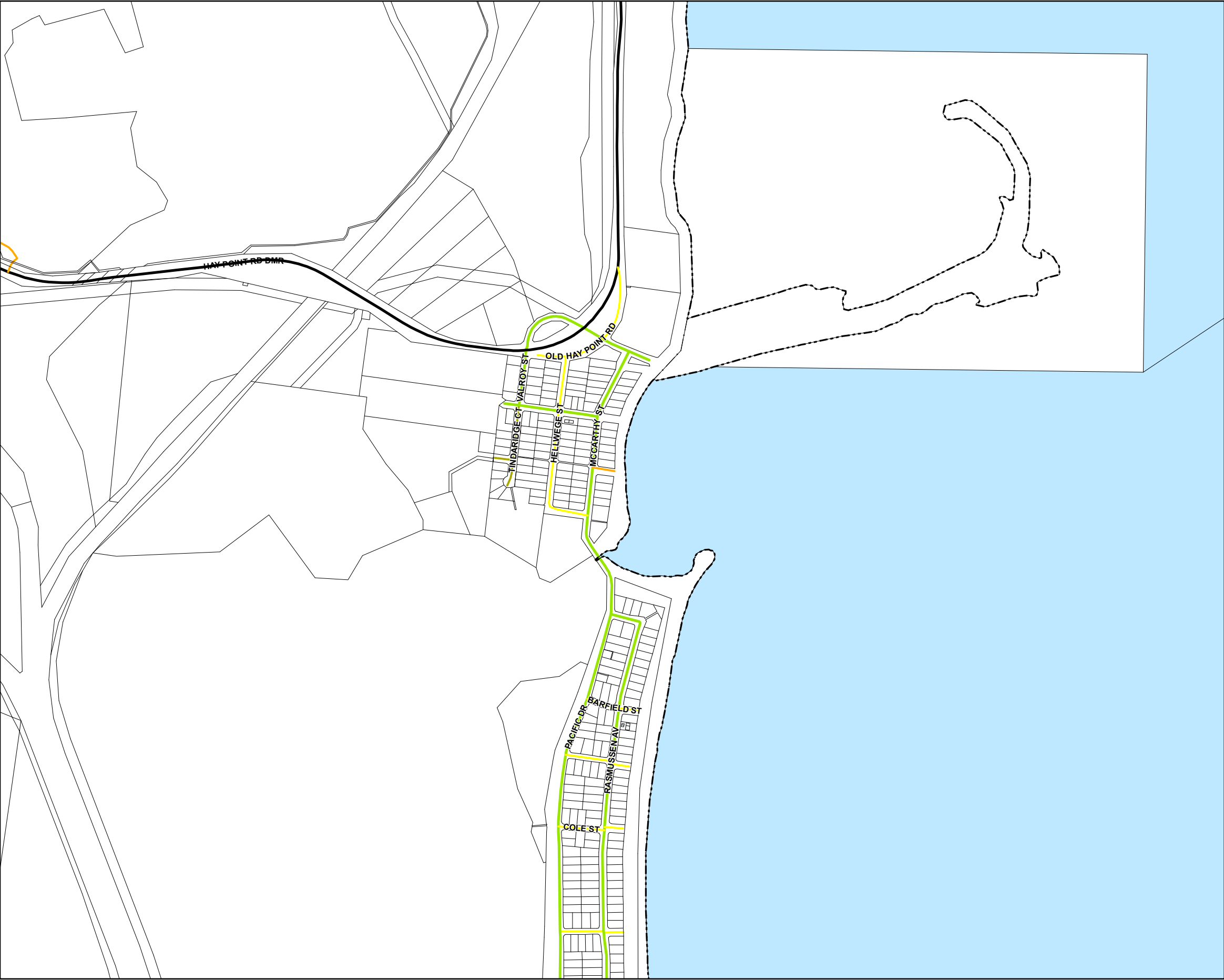
© Copyright Mackay Regional Council 2017  
Gazettal Date: 30 June 2017  
Geocentric Datum of Australia 1994 (GDA94)

**Approx Scale @ A3 1:10000**

0 125 250 500 Metres



**Road Hierarchy Overlay Map - RH - 72**



**Infrastructure  
Proposed MRC Hierarchy**

**Arterial Roads**

- Arterial (State Controlled Road)
- Arterial
- Arterial Main Street

**Sub-Arterial Roads**

- Traffic Distributor
- Controlled Distributor
- Sub-Arterial Main Street

**Collector Street**

- Major Collector
- Minor Collector
- Major Collector (Industrial)
- Major Rural (Collector)

**Access Street**

- Local Street (Access)
- Local Street (Urban Place)
- Minor Rural (Access)
- Laneway

**Future Roads**

- Proposed Arterial (State Controlled Road)
- Proposed Arterial
- Proposed Traffic Distributor
- Proposed Controlled Distributor
- Proposed Major Collector
- Proposed Minor Collector

**Cadastre**

- Local Government Boundary
- Cadastre - June 2017 (Sourced DNRM)
- Suburb or Locality
- Waterway or Waterbody

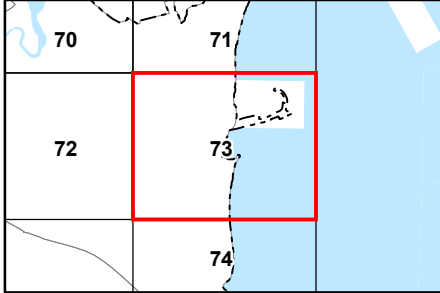
Road Hierarchy Overlay data was created by Mackay Regional Council. This data is to be used as a guide only for planning purposes.

While every care is taken to ensure the accuracy of this product Mackay Regional Council makes no representations or warranties about the accuracy, reliability, completeness or suitability for any particular purpose and disclaims all responsibility and all liability (including without limitation, liability in negligence) or all expenses, losses, damages (including indirect or consequential damage) and costs you may incur as a result of this product being inaccurate or incomplete in any way or for any reason.

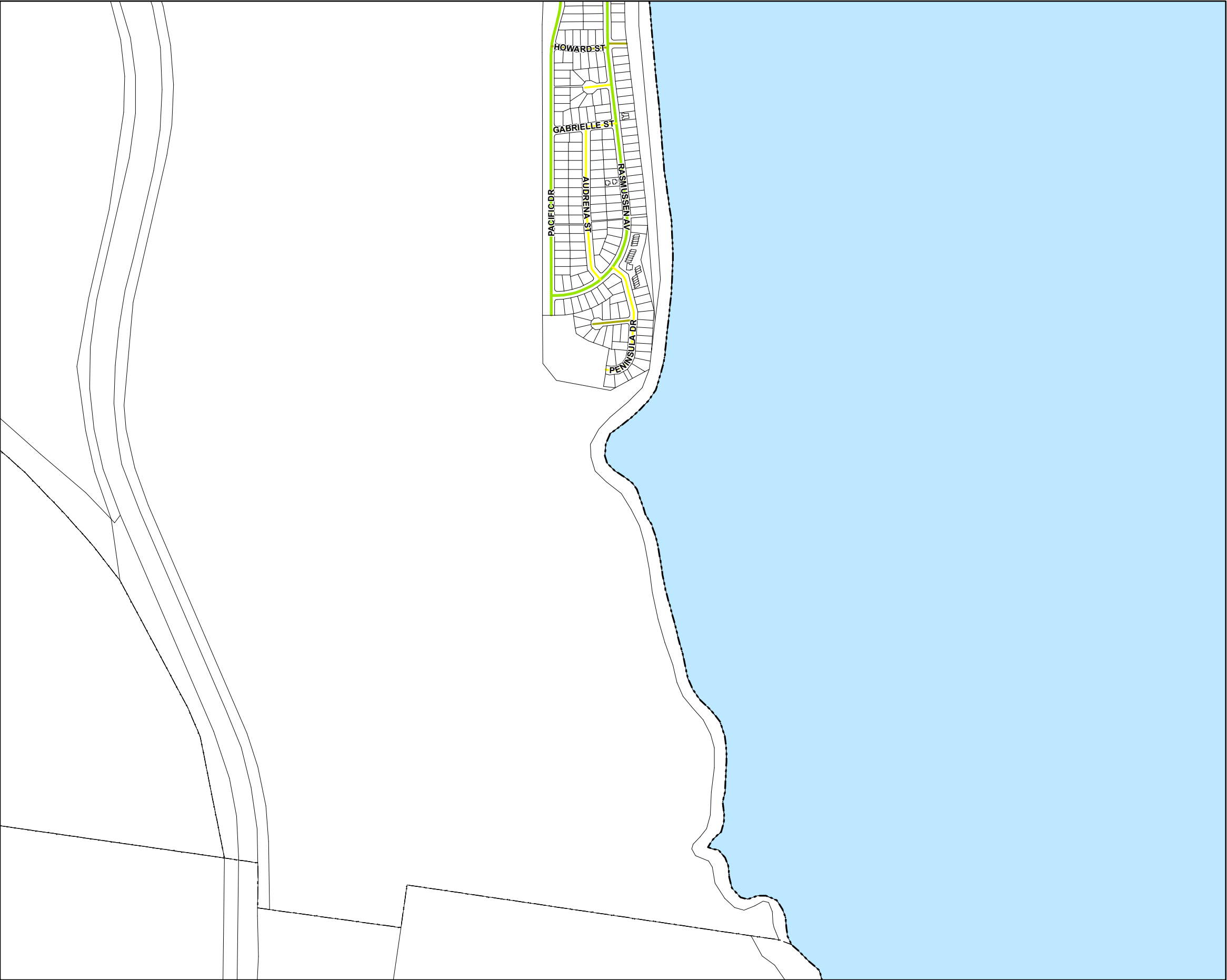
© Copyright Mackay Regional Council 2017  
Gazettal Date: 30 June 2017  
Geocentric Datum of Australia 1994 (GDA94)

**Approx Scale @ A3 1:10000**

0 125 250 500 Metres



**Road Hierarchy Overlay Map - RH - 73**



**Infrastructure**  
**Proposed MRC Hierarchy**

**Arterial Roads**

- Arterial (State Controlled Road)
- Arterial
- Arterial Main Street

**Sub-Arterial Roads**

- Traffic Distributor
- Controlled Distributor
- Sub-Arterial Main Street

**Collector Street**

- Major Collector
- Minor Collector
- Major Collector (Industrial)
- Major Rural (Collector)

**Access Street**

- Local Street (Access)
- Local Street (Urban Place)
- Minor Rural (Access)
- Laneway

**Future Roads**

- Proposed Arterial (State Controlled Road)
- Proposed Arterial
- Proposed Traffic Distributor
- Proposed Controlled Distributor
- Proposed Major Collector
- Proposed Minor Collector

**Cadastre**

- Local Government Boundary
- Cadastre - June 2017 (Sourced DNRM)
- Suburb or Locality
- Waterway or Waterbody

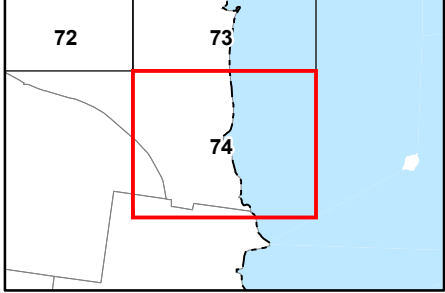
Road Hierarchy Overlay data was created by Mackay Regional Council. This data is to be used as a guide only for planning purposes.

While every care is taken to ensure the accuracy of this product Mackay Regional Council makes no representations or warranties about the accuracy, reliability, completeness or suitability for any particular purpose and disclaims all responsibility and all liability (including without limitation, liability in negligence) or all expenses, losses, damages (including indirect or consequential damage) and costs you may incur as a result of this product being inaccurate or incomplete in any way or for any reason.

© Copyright Mackay Regional Council 2017  
Gazettal Date: 30 June 2017  
Geocentric Datum of Australia 1994 (GDA94)

Approx Scale @ A3 1:10000

0 125 250 500 Metres



Road Hierarchy Overlay Map - RH - 74



## Infrastructure Proposed MRC Hierarchy

### Arterial Roads

— Arterial (State Controlled Road)

— Arterial

— Arterial Main Street

### Sub-Arterial Roads

— Traffic Distributor

— Controlled Distributor

— Sub-Arterial Main Street

### Collector Street

— Major Collector

— Minor Collector

— Major Collector (Industrial)

— Major Rural (Collector)

### Access Street

— Local Street (Access)

— Local Street (Urban Place)

— Minor Rural (Access)

— Laneway

### Future Roads

--- Proposed Arterial (State Controlled Road)

--- Proposed Arterial

--- Proposed Traffic Distributor

--- Proposed Controlled Distributor

--- Proposed Major Collector

--- Proposed Minor Collector

### Cadastre

--- Local Government Boundary

--- Cadastre - June 2017 (Sourced DNR)

--- Suburb or Locality

--- Waterway or Waterbody

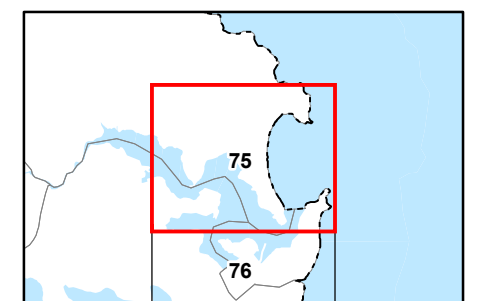
Road Hierarchy Overlay data was created by Mackay Regional Council. This data is to be used as a guide only for planning purposes.

While every care is taken to ensure the accuracy of this product Mackay Regional Council makes no representations or warranties about the accuracy, reliability, completeness or suitability for any particular purpose and disclaims all responsibility and all liability (including without limitation, liability in negligence) or all expenses, losses, damages (including indirect or consequential damage) and costs you may incur as a result of this product being inaccurate or incomplete in any way or for any reason.

© Copyright Mackay Regional Council 2017  
Gazettal Date: 30 June 2017  
Geocentric Datum of Australia 1994 (GDA94)

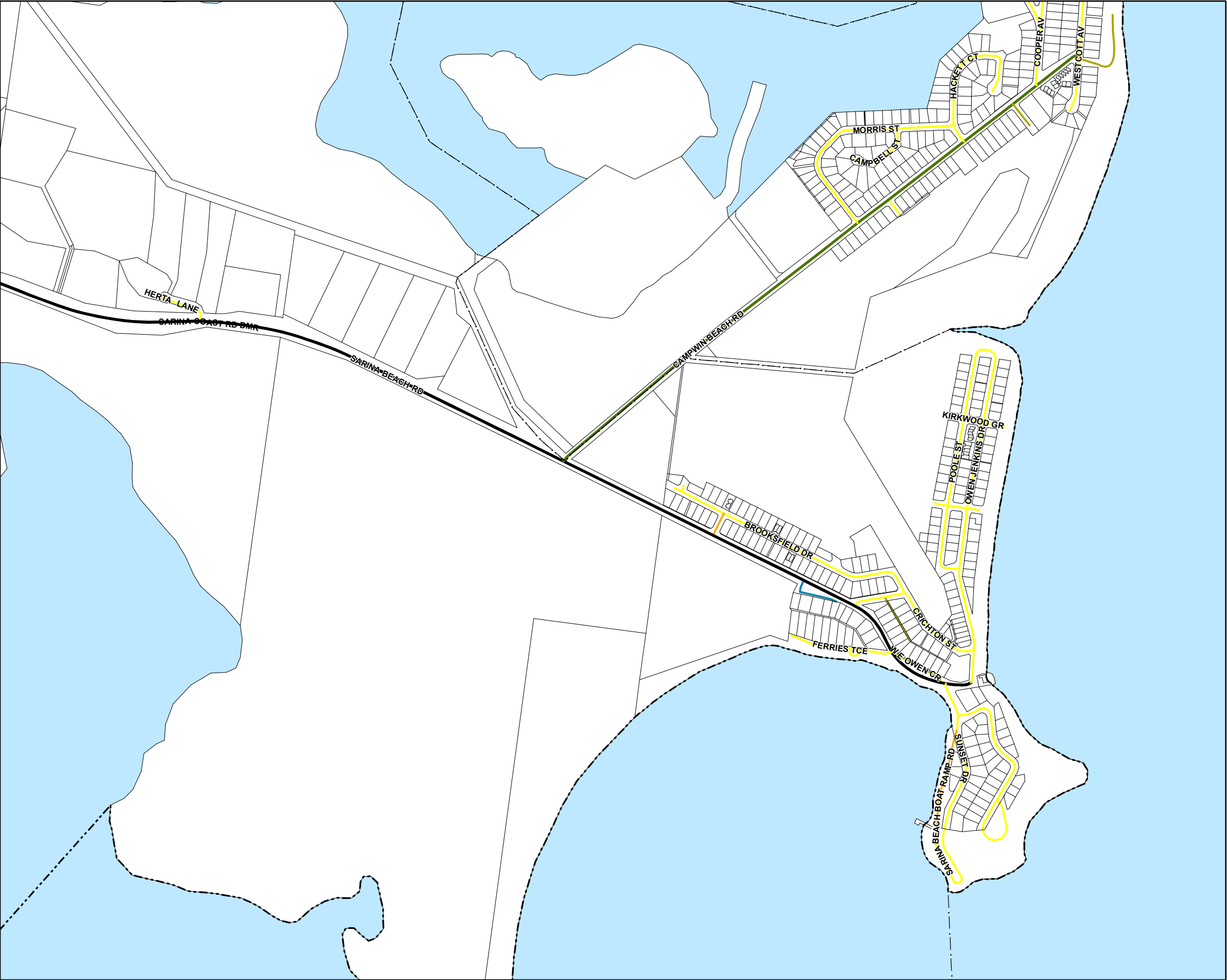
Approx Scale @ A3 1:10000

0 125 250 500 Metres



**Road Hierarchy Overlay Map - RH - 75**





## Infrastructure Proposed MRC Hierarchy

### Arterial Roads

- Arterial (State Controlled Road)
- Arterial
- Arterial Main Street

### Sub-Arterial Roads

- Traffic Distributor
- Controlled Distributor
- Sub-Arterial Main Street

### Collector Street

- Major Collector
- Minor Collector
- Major Collector (Industrial)
- Major Rural (Collector)

### Access Street

- Local Street (Access)
- Local Street (Urban Place)
- Minor Rural (Access)
- Laneway

### Future Roads

- Proposed Arterial (State Controlled Road)
- Proposed Arterial
- Proposed Traffic Distributor
- Proposed Controlled Distributor
- Proposed Major Collector
- Proposed Minor Collector

### Cadastre

- Local Government Boundary
- Cadastre - June 2017 (Sourced DNRM)
- Suburb or Locality
- Waterway or Waterbody

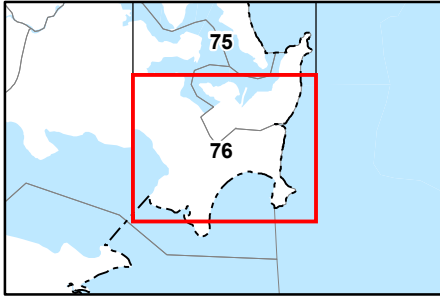
Road Hierarchy Overlay data was created by Mackay Regional Council. This data is to be used as a guide only for planning purposes.

While every care is taken to ensure the accuracy of this product Mackay Regional Council makes no representations or warranties about the accuracy, reliability, completeness or suitability for any particular purpose and disclaims all responsibility and all liability (including without limitation, liability in negligence) or all expenses, losses, damages (including indirect or consequential damage) and costs you may incur as a result of this product being inaccurate or incomplete in any way or for any reason.

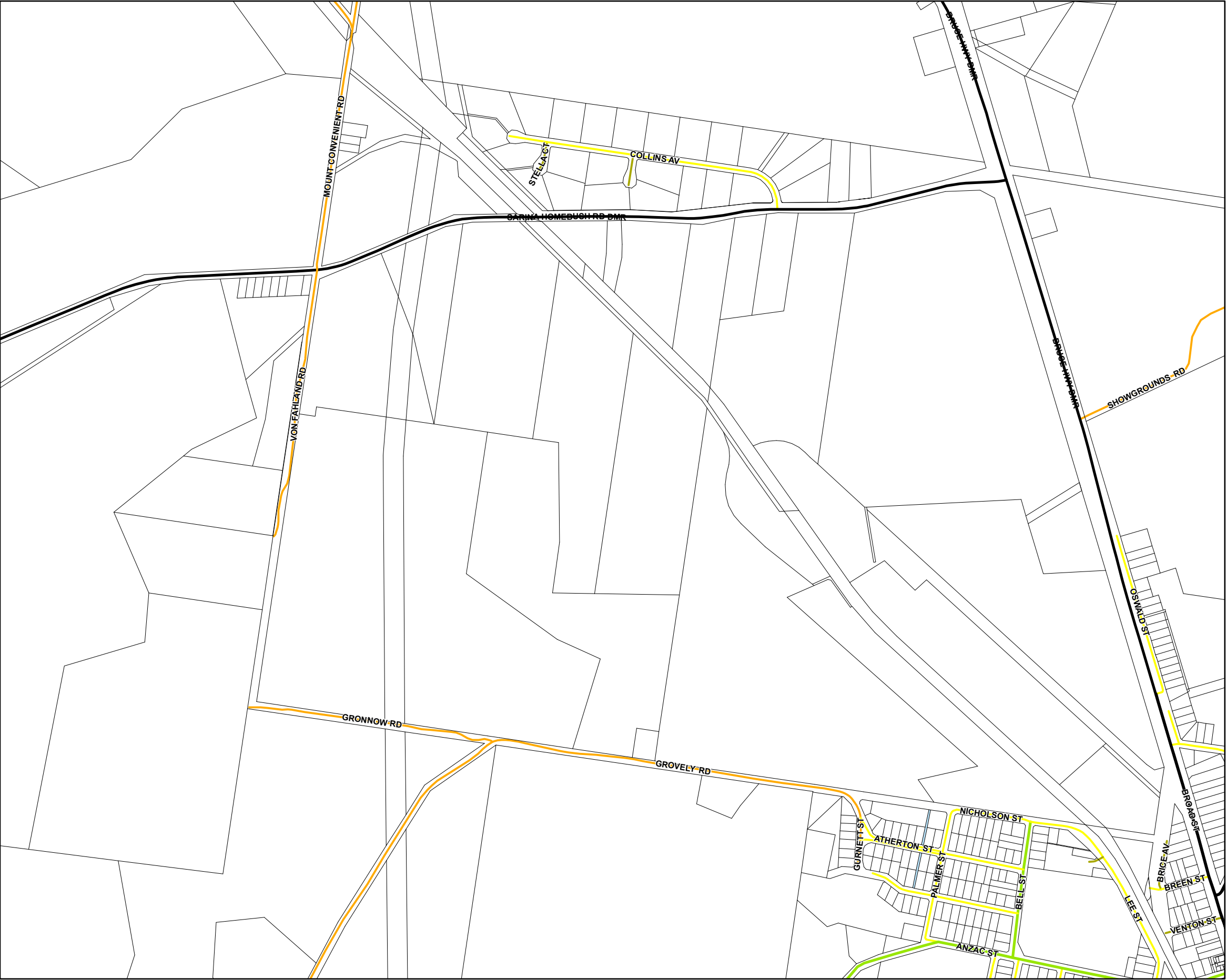
© Copyright Mackay Regional Council 2017  
Gazettal Date: 30 June 2017  
Geocentric Datum of Australia 1994 (GDA94)

Approx Scale @ A3 1:10000

0 125 250 500 Metres



**Road Hierarchy Overlay Map - RH - 76**



## Infrastructure Proposed MRC Hierarchy

### Arterial Roads

- Arterial (State Controlled Road)
- Arterial
- Arterial Main Street

### Sub-Arterial Roads

- Traffic Distributor
- Controlled Distributor
- Sub-Arterial Main Street

### Collector Street

- Major Collector
- Minor Collector
- Major Collector (Industrial)
- Major Rural (Collector)

### Access Street

- Local Street (Access)
- Local Street (Urban Place)
- Minor Rural (Access)
- Laneway

### Future Roads

- Proposed Arterial (State Controlled Road)
- Proposed Arterial
- Proposed Traffic Distributor
- Proposed Controlled Distributor
- Proposed Major Collector
- Proposed Minor Collector

### Cadastre

- Local Government Boundary
- Cadastre - June 2017 (Sourced DNRM)
- Suburb or Locality
- Waterway or Waterbody

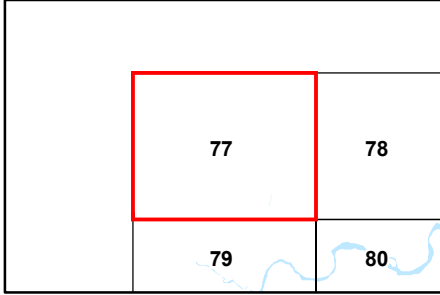
Road Hierarchy Overlay data was created by Mackay Regional Council. This data is to be used as a guide only for planning purposes.

While every care is taken to ensure the accuracy of this product Mackay Regional Council makes no representations or warranties about the accuracy, reliability, completeness or suitability for any particular purpose and disclaims all responsibility and all liability (including without limitation, liability in negligence) or all expenses, losses, damages (including indirect or consequential damage) and costs you may incur as a result of this product being inaccurate or incomplete in any way or for any reason.

© Copyright Mackay Regional Council 2017  
Gazettal Date: 30 June 2017  
Geocentric Datum of Australia 1994 (GDA94)

Approx Scale @ A3 1:10000

0 125 250 500 Metres



Road Hierarchy Overlay Map - RH - 77



## Infrastructure Proposed MRC Hierarchy

### Arterial Roads

- Arterial (State Controlled Road)
- Arterial
- Arterial Main Street

### Sub-Arterial Roads

- Traffic Distributor
- Controlled Distributor
- Sub-Arterial Main Street

### Collector Street

- Major Collector
- Minor Collector
- Major Collector (Industrial)
- Major Rural (Collector)

### Access Street

- Local Street (Access)
- Local Street (Urban Place)
- Minor Rural (Access)
- Laneway

### Future Roads

- Proposed Arterial (State Controlled Road)
- Proposed Arterial
- Proposed Traffic Distributor
- Proposed Controlled Distributor
- Proposed Major Collector
- Proposed Minor Collector

### Cadastre

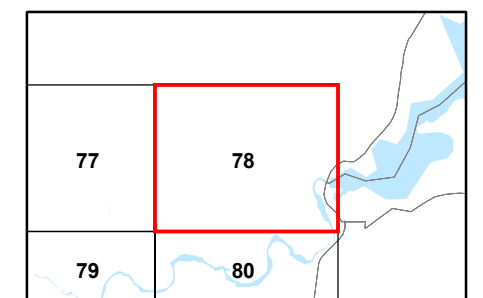
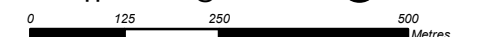
- - - Local Government Boundary
- Cadastre - June 2017 (Sourced DNRM)
- Suburb or Locality
- Waterway or Waterbody

Road Hierarchy Overlay data was created by Mackay Regional Council. This data is to be used as a guide only for planning purposes.

While every care is taken to ensure the accuracy of this product Mackay Regional Council makes no representations or warranties about the accuracy, reliability, completeness or suitability for any particular purpose and disclaims all responsibility and all liability (including without limitation, liability in negligence) or all expenses, losses, damages (including indirect or consequential damage) and costs you may incur as a result of this product being inaccurate or incomplete in any way or for any reason.

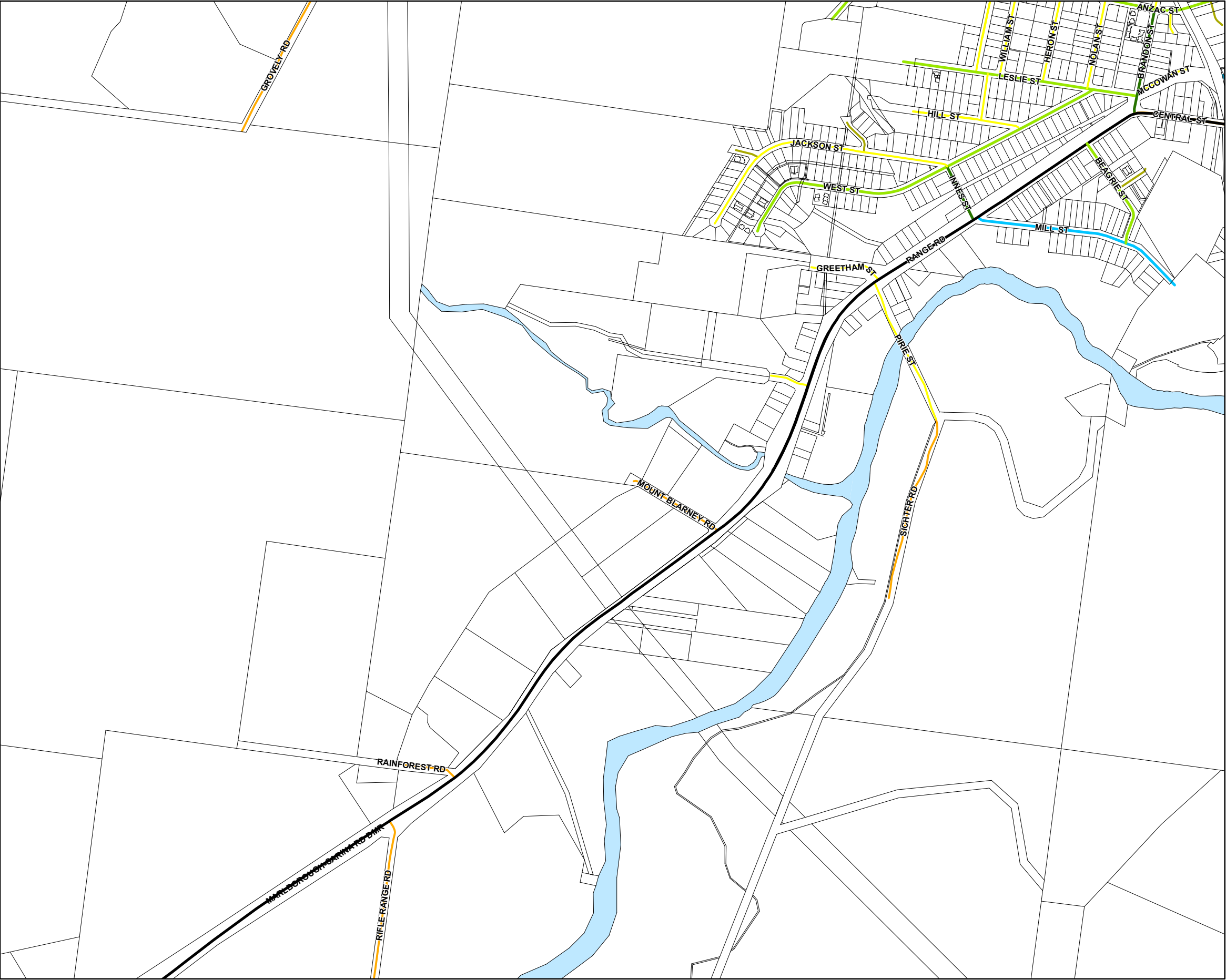
© Copyright Mackay Regional Council 2017  
Gazettal Date: 30 June 2017  
Geocentric Datum of Australia 1994 (GDA94)

Approx Scale @ A3 1:10000



**Road Hierarchy Overlay Map - RH - 78**





## Infrastructure Proposed MRC Hierarchy

### Arterial Roads

- Arterial (State Controlled Road)
- Arterial
- Arterial Main Street

### Sub-Arterial Roads

- Traffic Distributor
- Controlled Distributor
- Sub-Arterial Main Street

### Collector Street

- Major Collector
- Minor Collector
- Major Collector (Industrial)
- Major Rural (Collector)

### Access Street

- Local Street (Access)
- Local Street (Urban Place)
- Minor Rural (Access)
- Laneway

### Future Roads

- Proposed Arterial (State Controlled Road)
- Proposed Arterial
- Proposed Traffic Distributor
- Proposed Controlled Distributor
- Proposed Major Collector
- Proposed Minor Collector

### Cadastre

- Local Government Boundary
- Cadastre - June 2017 (Sourced DNRM)
- Suburb or Locality
- Waterway or Waterbody

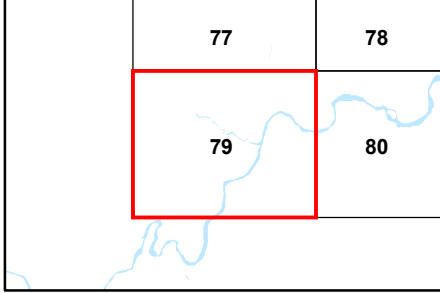
Road Hierarchy Overlay data was created by Mackay Regional Council. This data is to be used as a guide only for planning purposes.

While every care is taken to ensure the accuracy of this product Mackay Regional Council makes no representations or warranties about the accuracy, reliability, completeness or suitability for any particular purpose and disclaims all responsibility and all liability (including without limitation, liability in negligence) or all expenses, losses, damages (including indirect or consequential damage) and costs you may incur as a result of this product being inaccurate or incomplete in any way or for any reason.

© Copyright Mackay Regional Council 2017  
Gazettal Date: 30 June 2017  
Geocentric Datum of Australia 1994 (GDA94)

Approx Scale @ A3 1:10000

0 125 250 500 Metres



**Road Hierarchy Overlay Map - RH - 79**





## Infrastructure Proposed MRC Hierarchy

### Arterial Roads

- Arterial (State Controlled Road)
- Arterial
- Arterial Main Street

### Sub-Arterial Roads

- Traffic Distributor
- Controlled Distributor
- Sub-Arterial Main Street

### Collector Street

- Major Collector
- Minor Collector
- Major Collector (Industrial)
- Major Rural (Collector)

### Access Street

- Local Street (Access)
- Local Street (Urban Place)
- Minor Rural (Access)
- Laneway

### Future Roads

- Proposed Arterial (State Controlled Road)
- Proposed Arterial
- Proposed Traffic Distributor
- Proposed Controlled Distributor
- Proposed Major Collector
- Proposed Minor Collector

### Cadastre

- Local Government Boundary
- Cadastre - June 2017 (Sourced DNRM)
- Suburb or Locality
- Waterway or Waterbody

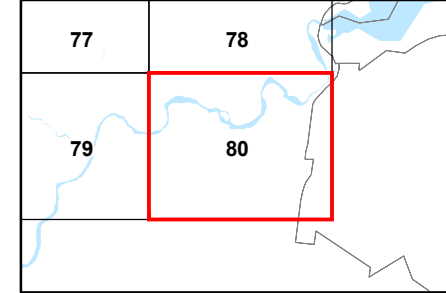
Road Hierarchy Overlay data was created by Mackay Regional Council. This data is to be used as a guide only for planning purposes.

While every care is taken to ensure the accuracy of this product Mackay Regional Council makes no representations or warranties about the accuracy, reliability, completeness or suitability for any particular purpose and disclaims all responsibility and all liability (including without limitation, liability in negligence) or all expenses, losses, damages (including indirect or consequential damage) and costs you may incur as a result of this product being inaccurate or incomplete in any way or for any reason.

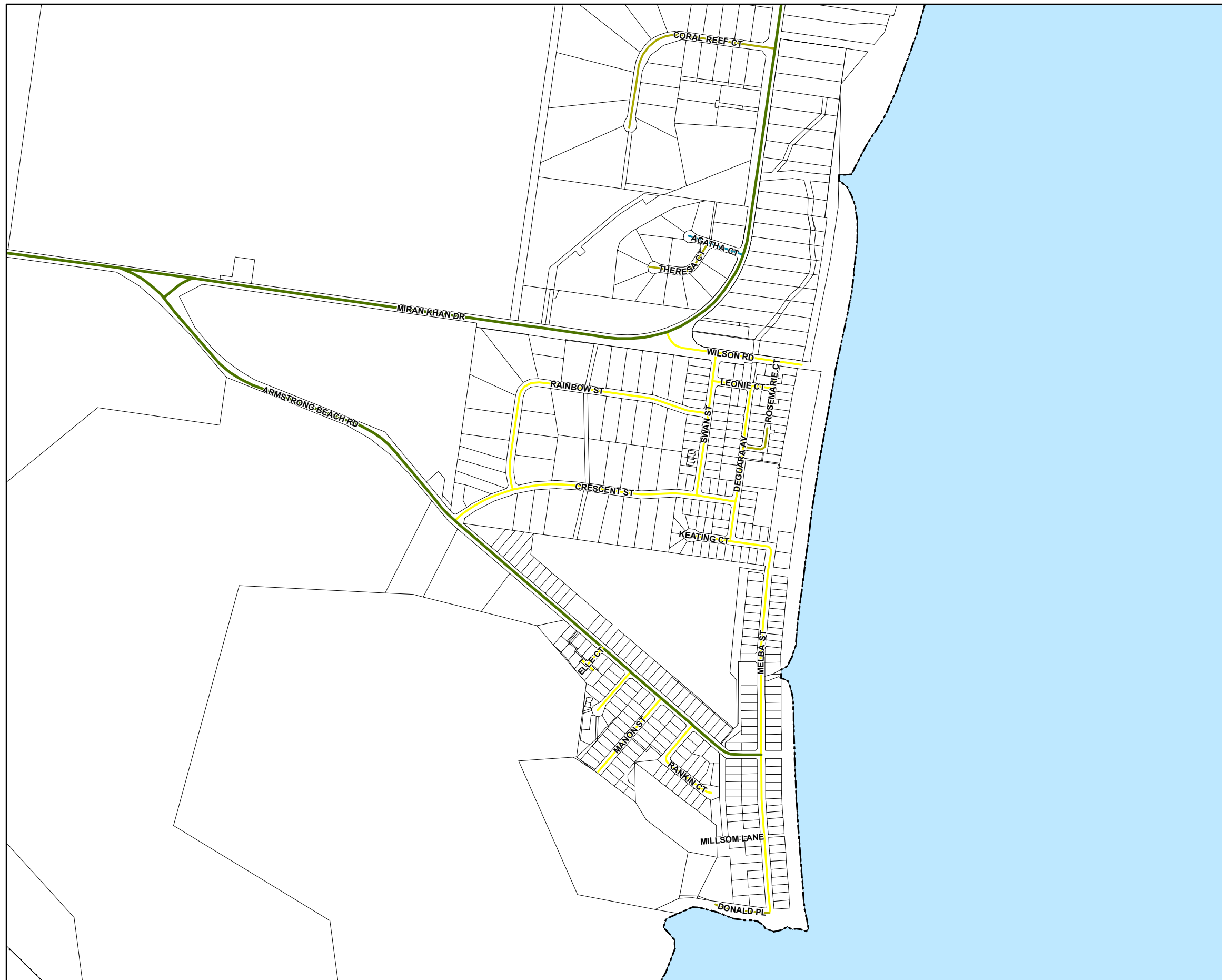
© Copyright Mackay Regional Council 2017  
Gazettal Date: 30 June 2017  
Geocentric Datum of Australia 1994 (GDA94)

Approx Scale @ A3 1:10000

0 125 250 500 Metres



Road Hierarchy Overlay Map - RH - 80



## Infrastructure Proposed MRC Hierarchy

### Arterial Roads

- Arterial (State Controlled Road)
- Arterial
- Arterial Main Street

### Sub-Arterial Roads

- Traffic Distributor
- Controlled Distributor
- Sub-Arterial Main Street

### Collector Street

- Major Collector
- Minor Collector
- Major Collector (Industrial)
- Major Rural (Collector)

### Access Street

- Local Street (Access)
- Local Street (Urban Place)
- Minor Rural (Access)
- Laneway

### Future Roads

- Proposed Arterial (State Controlled Road)
- Proposed Arterial
- Proposed Traffic Distributor
- Proposed Controlled Distributor
- Proposed Major Collector
- Proposed Minor Collector

### Cadastre

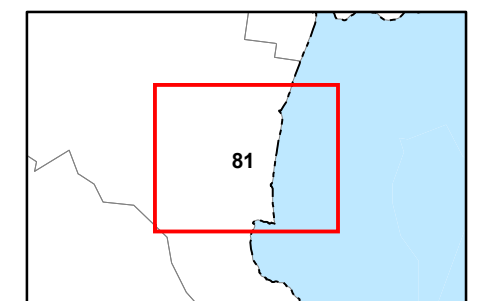
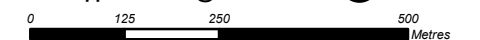
- - - Local Government Boundary
- Cadastre - June 2017 (Sourced DNRM)
- Suburb or Locality
- Waterway or Waterbody

Road Hierarchy Overlay data was created by Mackay Regional Council. This data is to be used as a guide only for planning purposes.

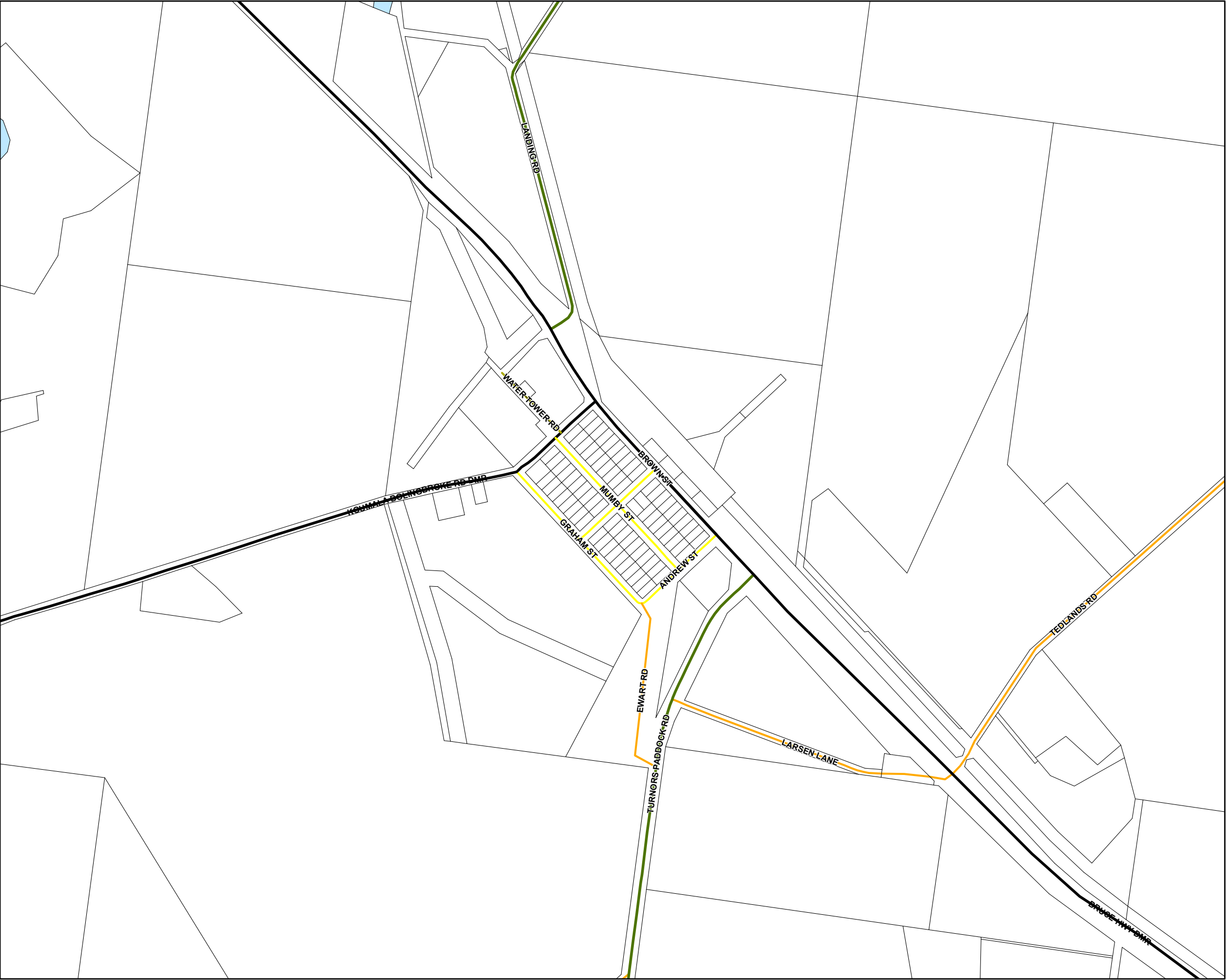
While every care is taken to ensure the accuracy of this product Mackay Regional Council makes no representations or warranties about the accuracy, reliability, completeness or suitability for any particular purpose and disclaims all responsibility and all liability (including without limitation, liability in negligence) or all expenses, losses, damages (including indirect or consequential damage) and costs you may incur as a result of this product being inaccurate or incomplete in any way or for any reason.

© Copyright Mackay Regional Council 2017  
Gazettal Date: 30 June 2017  
Geocentric Datum of Australia 1994 (GDA94)

Approx Scale @ A3 1:10000



**Road Hierarchy Overlay Map - RH - 81**



**Infrastructure  
Proposed MRC Hierarchy**

**Arterial Roads**

- Arterial (State Controlled Road)
- Arterial
- Arterial Main Street

**Sub-Arterial Roads**

- Traffic Distributor
- Controlled Distributor
- Sub-Arterial Main Street

**Collector Street**

- Major Collector
- Minor Collector
- Major Collector (Industrial)
- Major Rural (Collector)

**Access Street**

- Local Street (Access)
- Local Street (Urban Place)
- Minor Rural (Access)
- Laneway

**Future Roads**

- Proposed Arterial (State Controlled Road)
- Proposed Arterial
- Proposed Traffic Distributor
- Proposed Controlled Distributor
- Proposed Major Collector
- Proposed Minor Collector

**Cadastre**

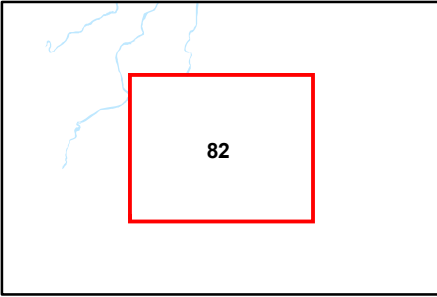

- Local Government Boundary
- Cadastre - June 2017 (Sourced DNRM)
- Suburb or Locality
- Waterway or Waterbody

Road Hierarchy Overlay data was created by Mackay Regional Council. This data is to be used as a guide only for planning purposes.

While every care is taken to ensure the accuracy of this product Mackay Regional Council makes no representations or warranties about the accuracy, reliability, completeness or suitability for any particular purpose and disclaims all responsibility and all liability (including without limitation, liability in negligence) or all expenses, losses, damages (including indirect or consequential damage) and costs you may incur as a result of this product being inaccurate or incomplete in any way or for any reason.

© Copyright Mackay Regional Council 2017  
Gazettal Date: 30 June 2017  
Geocentric Datum of Australia 1994 (GDA94)

Approx Scale @ A3 1:10000



Road Hierarchy Overlay Map - RH - 82