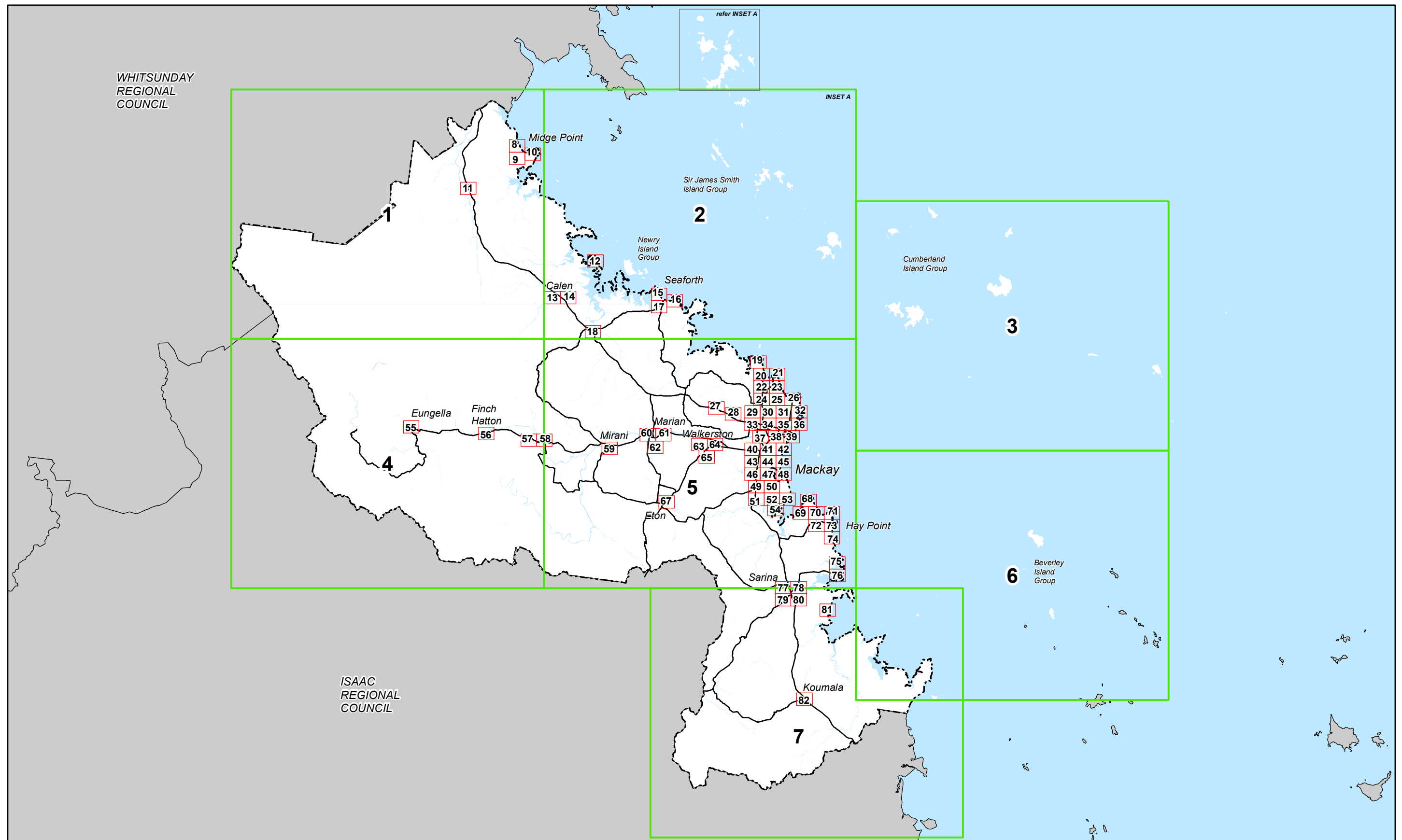
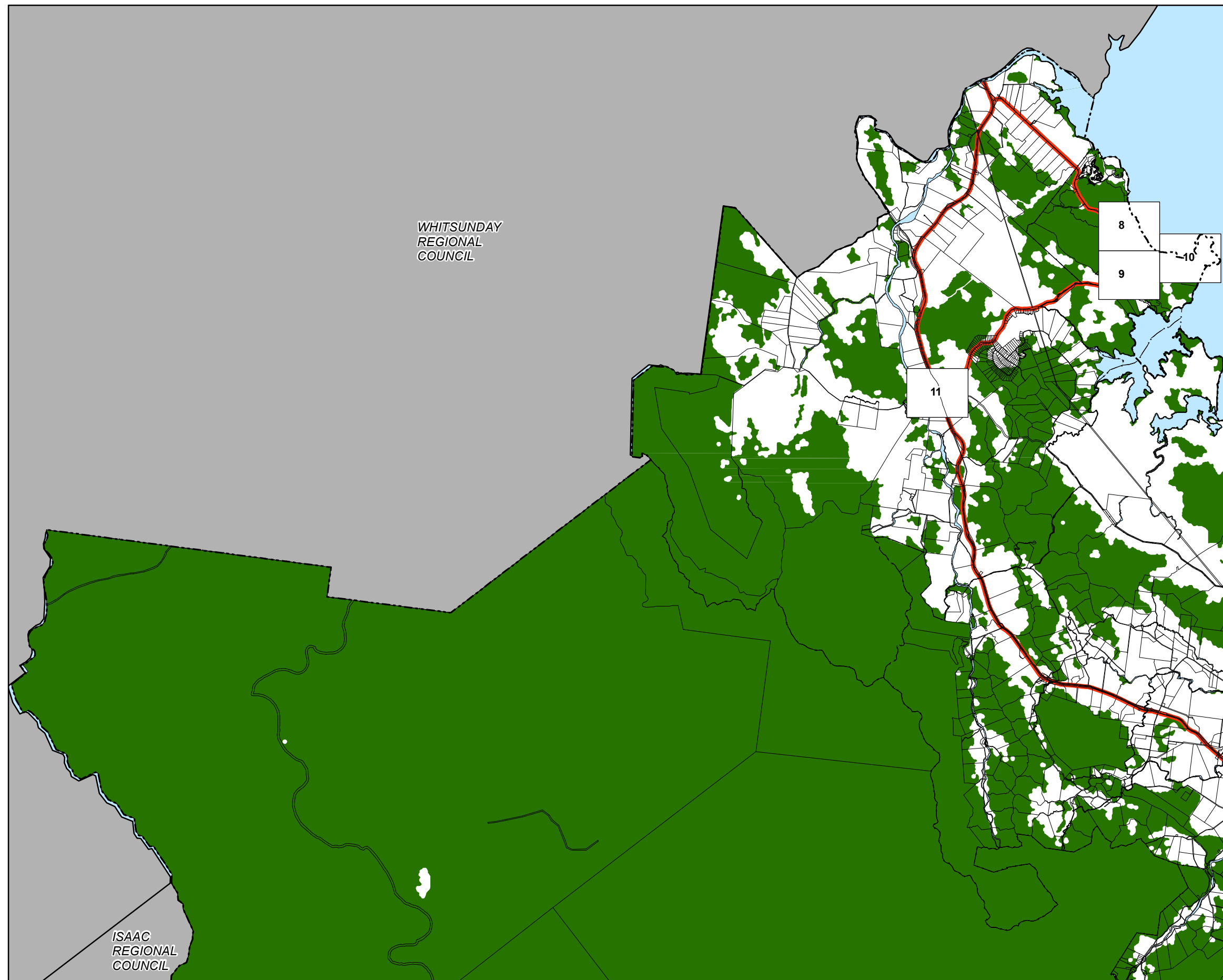


## GRID INDEX - LANDSCAPE CHARACTER AND IMAGE CORRIDOR OVERLAY MAPS





## Development Constraints

- Image Corridor
- Landscape Character

## Cadastre

- Local Government Boundary
- Cadastre - June 2017 (Sourced DNRM)
- Suburb or Locality
- Waterway or Waterbody

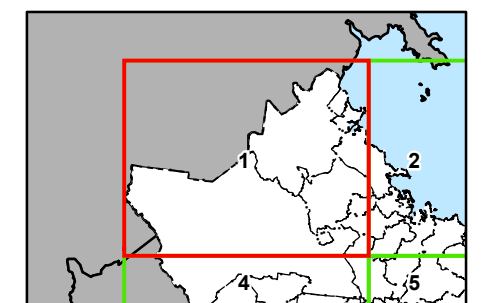
Landscape Character overlay data was developed by Mackay Regional Council, with data based on various vegetation and slope datasets (including LiDAR). Image Corridor Overlay data was compiled by Mackay Regional Council.

While every care is taken to ensure the accuracy of this product Mackay Regional Council makes no representations or warranties about the accuracy, reliability, completeness or suitability for any particular purpose and disclaims all responsibility and all liability (including without limitation, liability in negligence) or all expenses, losses, damages (including indirect or consequential damage) and costs you may incur as a result of this product being inaccurate or incomplete in any way or for any reason.

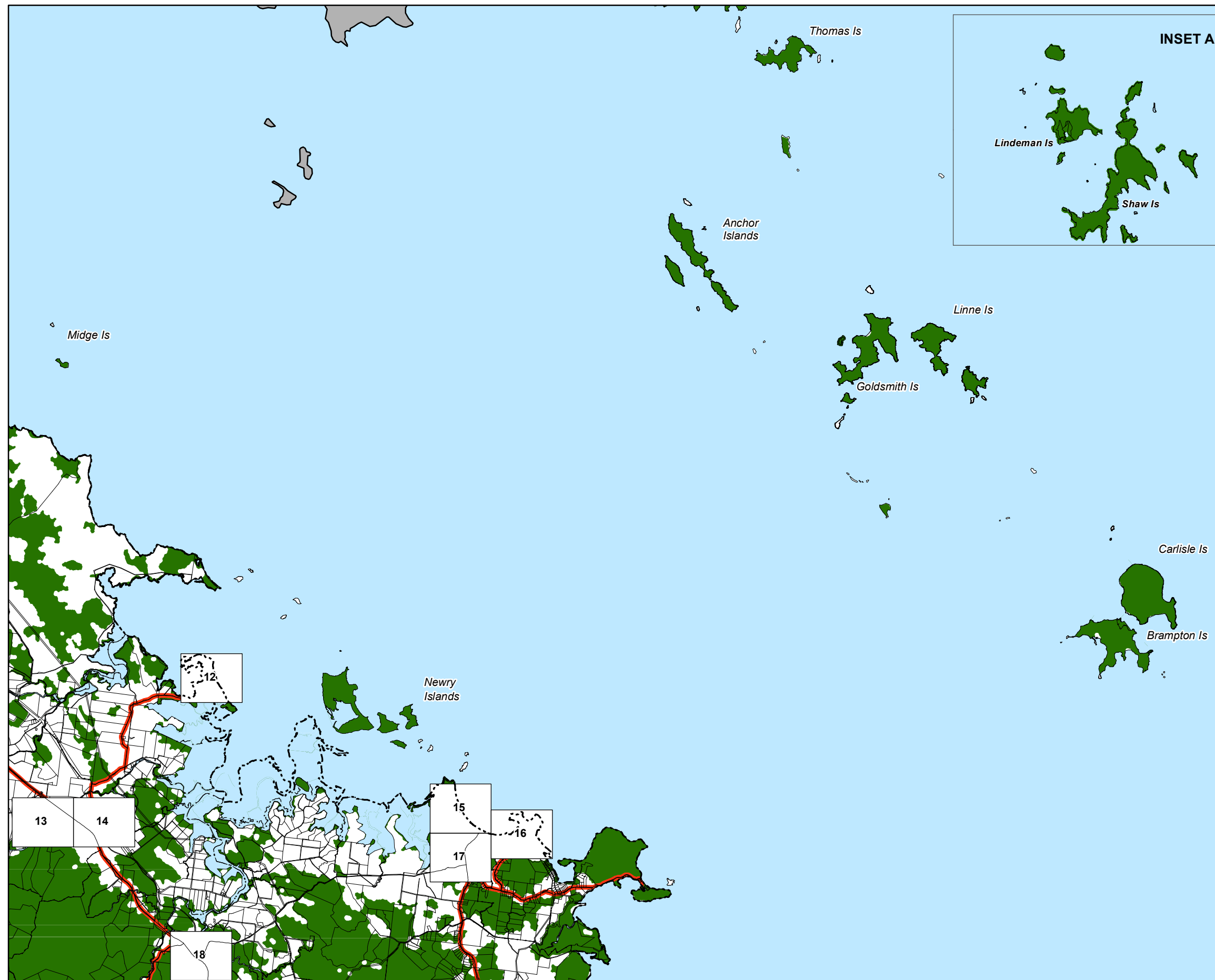
© Copyright Mackay Regional Council 2017  
Gazettal Date: 30 June 2017  
Geocentric Datum of Australia 1994 (GDA94)

Approx Scale @ A3 1:200,000 

0 2,500 5,000 10,000 Metres



**Landscape Character and  
Image Corridor Overlay Map - LI - 1**



**INSET A**



## Development Constraints

- Image Corridor
- Landscape Character

## Cadastre

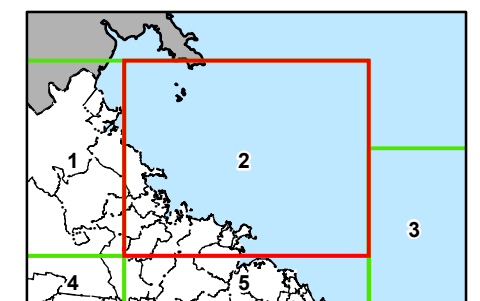
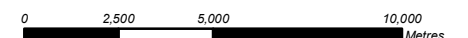
- Local Government Boundary
- Cadastre - June 2017 (Sourced DNRM)
- Suburb or Locality
- Waterway or Waterbody

Landscape Character overlay data was developed by Mackay Regional Council, with data based on various vegetation and slope datasets (including LiDAR). Image Corridor Overlay data was compiled by Mackay Regional Council.

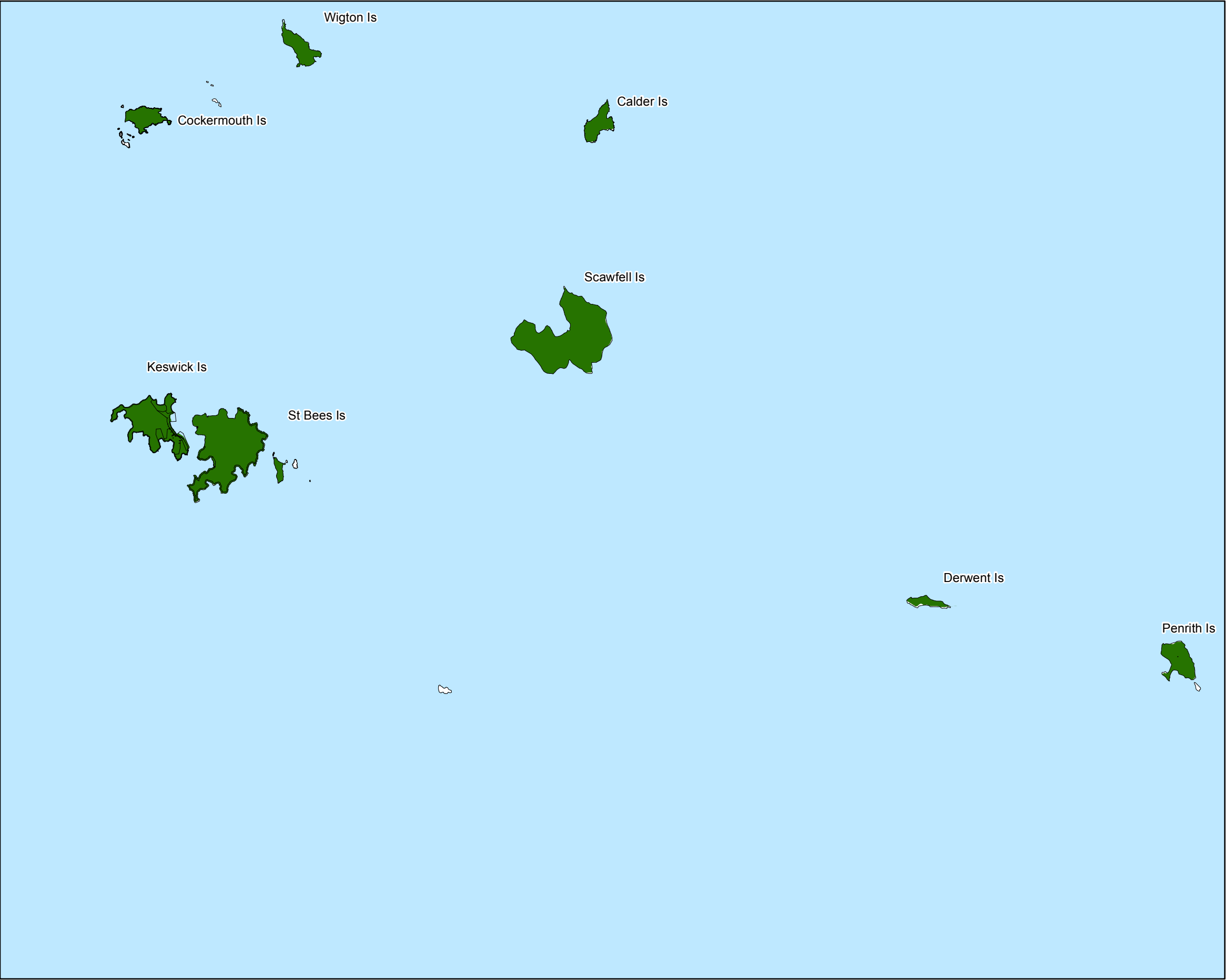
While every care is taken to ensure the accuracy of this product Mackay Regional Council makes no representations or warranties about the accuracy, reliability, completeness or suitability for any particular purpose and disclaims all responsibility and all liability (including without limitation, liability in negligence) or all expenses, losses, damages (including indirect or consequential damage) and costs you may incur as a result of this product being inaccurate or incomplete in any way or for any reason.

© Copyright Mackay Regional Council 2017  
Gazettal Date: 30 June 2017  
Geocentric Datum of Australia 1994 (GDA94)



Approx Scale @ A3 1:200,000







**Landscape Character and  
Image Corridor Overlay Map - LI - 2**



**Development Constraints**

-  Image Corridor
-  Landscape Character

**Cadastre**

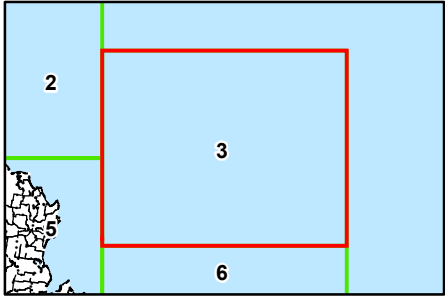
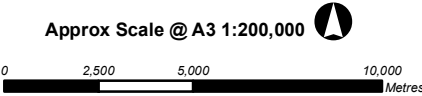
-  Local Government Boundary
-  Cadastre - June 2017 (Sourced DNRM)
-  Suburb or Locality
-  Waterway or Waterbody

Landscape Character overlay data was developed by Mackay Regional Council, with data based on various vegetation and slope datasets (including LiDAR). Image Corridor Overlay data was compiled by Mackay Regional Council.

While every care is taken to ensure the accuracy of this product Mackay Regional Council makes no representations or warranties about the accuracy, reliability, completeness or suitability for any particular purpose and disclaims all responsibility and all liability (including without limitation, liability in negligence) or all expenses, losses, damages (including indirect or consequential damage) and costs you may incur as a result of this product being inaccurate or incomplete in any way or for any reason.

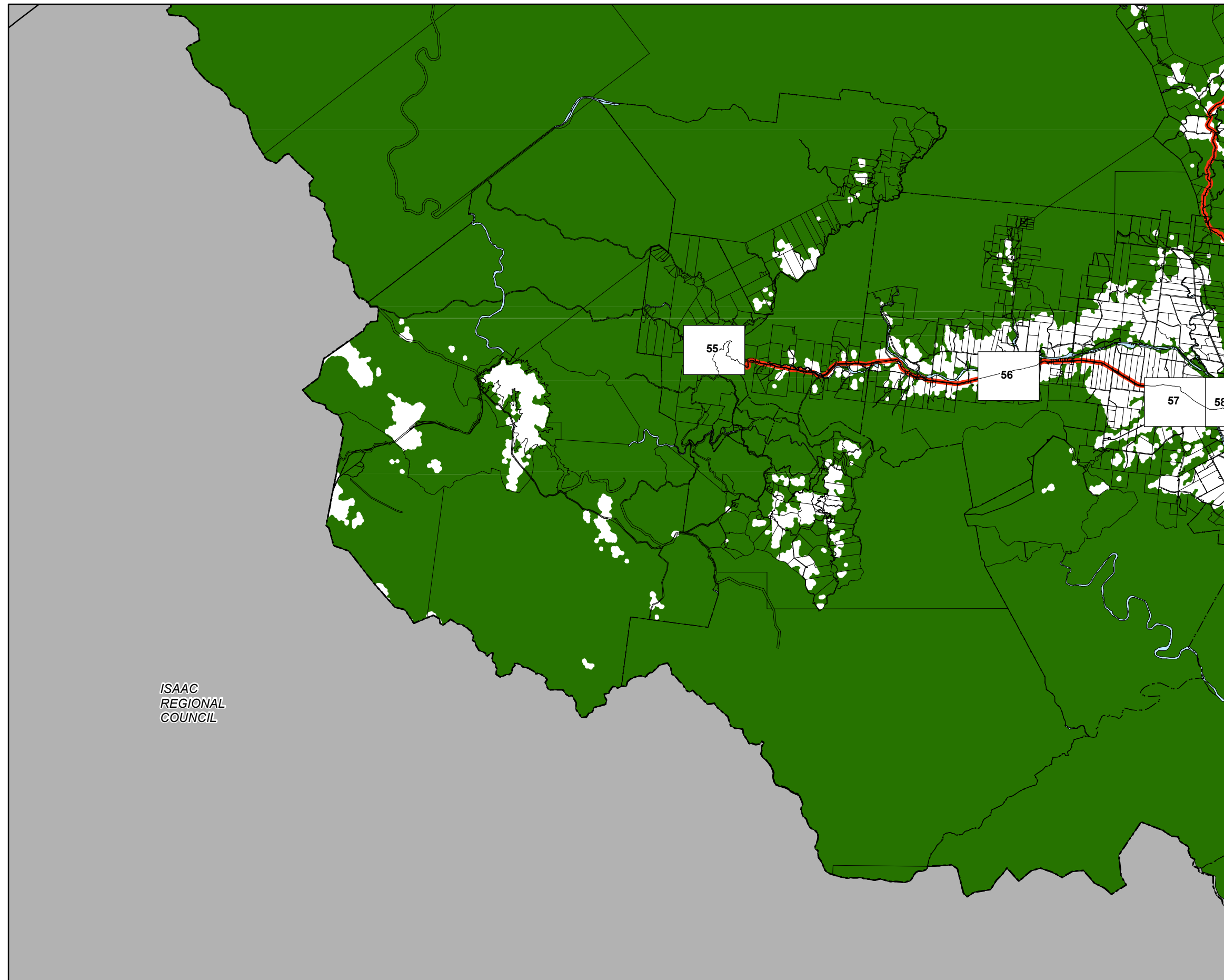
© Copyright Mackay Regional Council 2017  
Gazettal Date: 30 June 2017  
Geocentric Datum of Australia 1994 (GDA94)

Approx Scale @ A3 1:200,000



Landscape Character and  
Image Corridor Overlay Map - LI - 3





## Development Constraints

- Image Corridor
- Landscape Character

## Cadastre

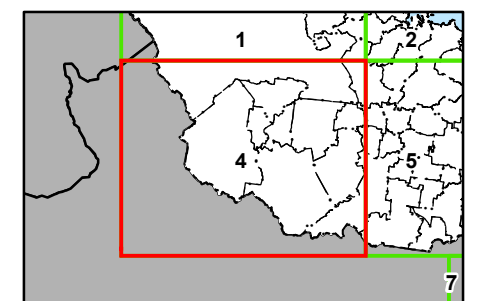

- Local Government Boundary
- Cadastre - June 2017 (Sourced DNRM)
- Suburb or Locality
- Waterway or Waterbody

Landscape Character overlay data was developed by Mackay Regional Council, with data based on various vegetation and slope datasets (including LiDAR). Image Corridor Overlay data was compiled by Mackay Regional Council.

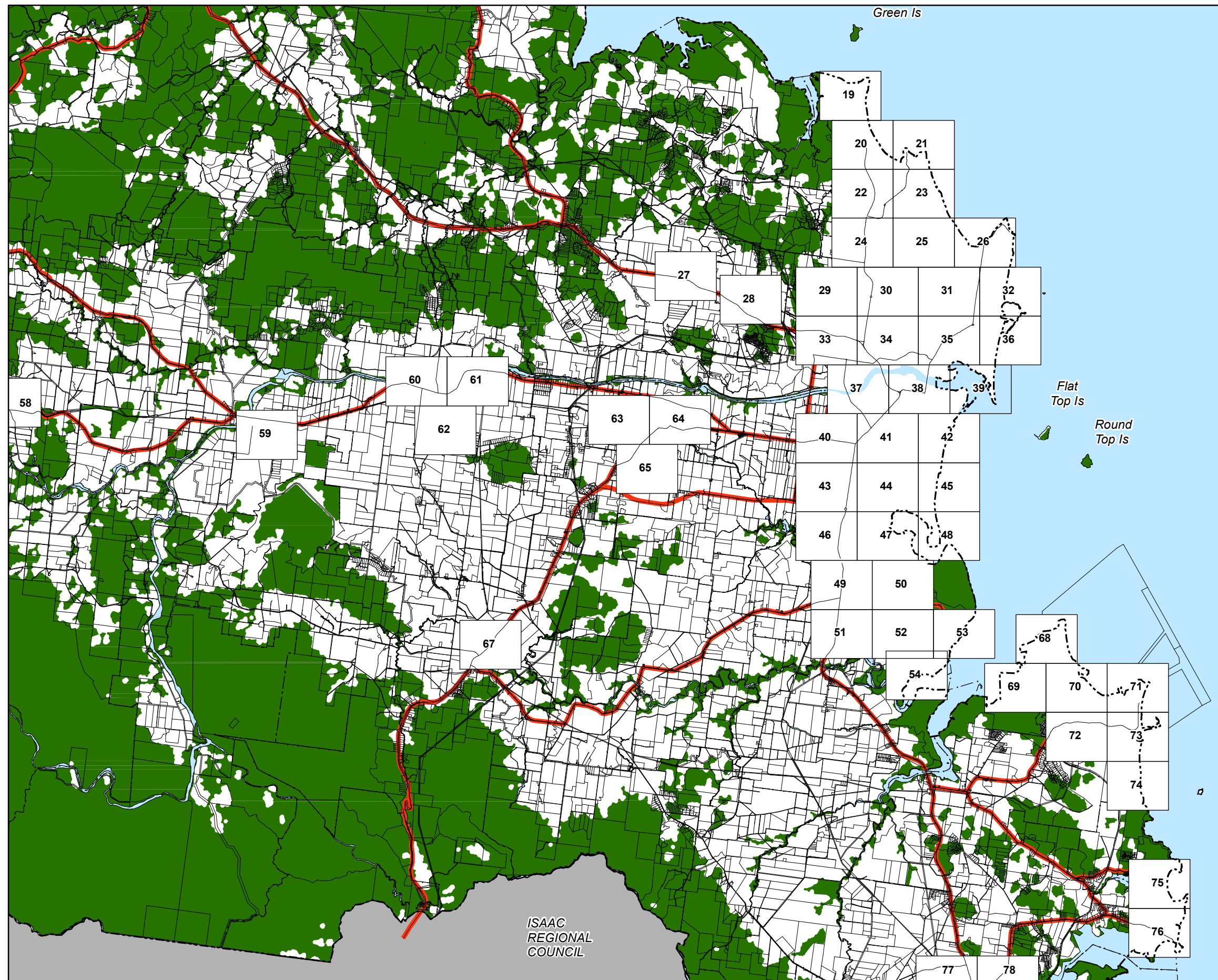
While every care is taken to ensure the accuracy of this product Mackay Regional Council makes no representations or warranties about the accuracy, reliability, completeness or suitability for any particular purpose and disclaims all responsibility and all liability (including without limitation, liability in negligence) or all expenses, losses, damages (including indirect or consequential damage) and costs you may incur as a result of this product being inaccurate or incomplete in any way or for any reason.

© Copyright Mackay Regional Council 2017  
Gazettal Date: 30 June 2017  
Geocentric Datum of Australia 1994 (GDA94)

Approx Scale @ A3 1:200,000



**Landscape Character and  
Image Corridor Overlay Map - LI - 4**



## Development Constraints

- Image Corridor
- Landscape Character

## Cadastral

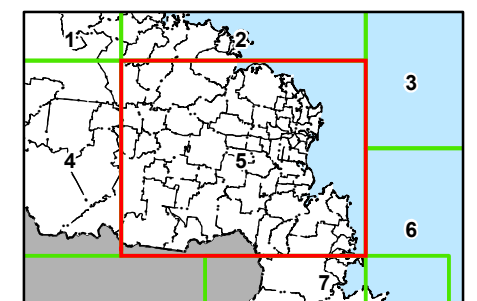
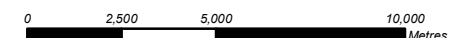
- Local Government Boundary
- Cadastre - June 2017 (Sourced DNRM)
- Suburb or Locality
- Waterway or Waterbody

Landscape Character overlay data was developed by Mackay Regional Council, with data based on various vegetation and slope datasets (including LiDAR). Image Corridor Overlay data was compiled by Mackay Regional Council.

While every care is taken to ensure the accuracy of this product Mackay Regional Council makes no representations or warranties about the accuracy, reliability, completeness or suitability for any particular purpose and disclaims all responsibility and all liability (including without limitation, liability in negligence) or all expenses, losses, damages (including indirect or consequential damage) and costs you may incur as a result of this product being inaccurate or incomplete in any way or for any reason.

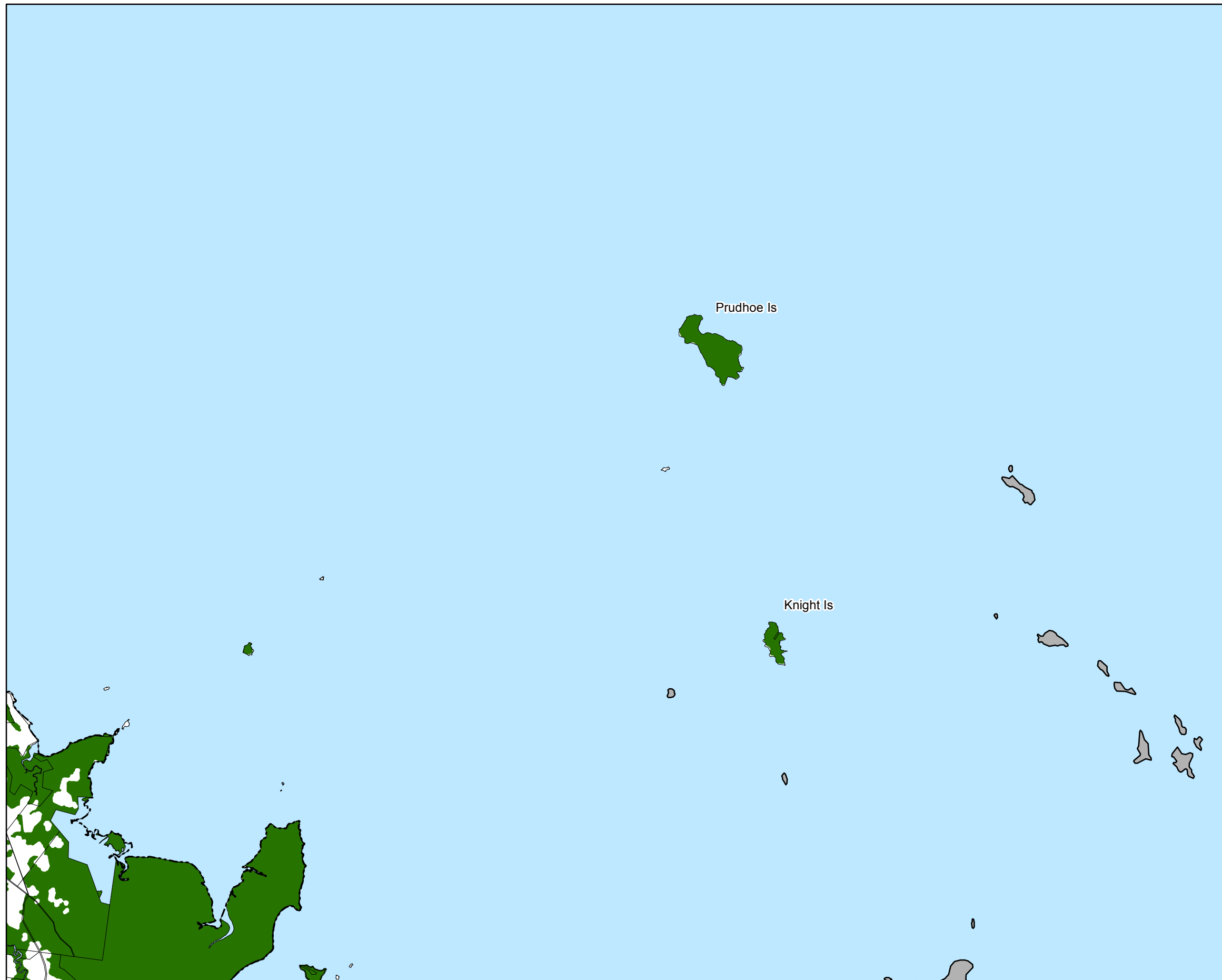
© Copyright Mackay Regional Council 2017  
Gazettal Date: 30 June 2017  
Geocentric Datum of Australia 1994 (GDA94)

Approx Scale @ A3 1:200,000



**Landscape Character and  
Image Corridor Overlay Map - LI - 5**





## Development Constraints

- Image Corridor
- Landscape Character

## Cadastre

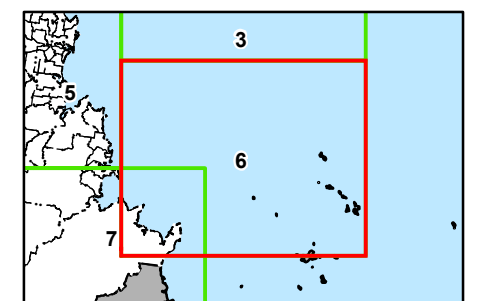

- Local Government Boundary
- Cadastre - June 2017 (Sourced DNRM)
- Suburb or Locality
- Waterway or Waterbody

Landscape Character overlay data was developed by Mackay Regional Council, with data based on various vegetation and slope datasets (including LiDAR). Image Corridor Overlay data was compiled by Mackay Regional Council.

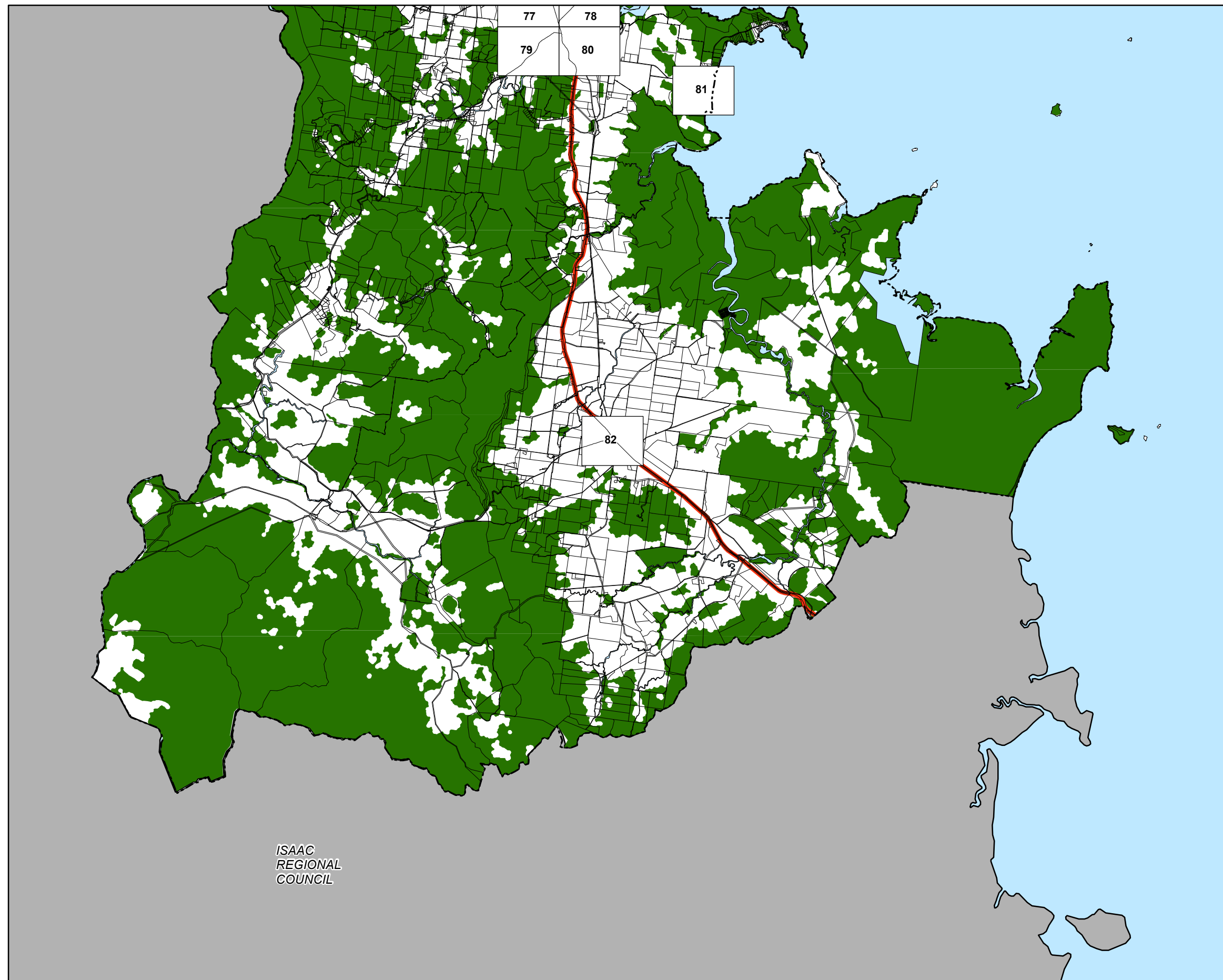
While every care is taken to ensure the accuracy of this product Mackay Regional Council makes no representations or warranties about the accuracy, reliability, completeness or suitability for any particular purpose and disclaims all responsibility and all liability (including without limitation, liability in negligence) or all expenses, losses, damages (including indirect or consequential damage) and costs you may incur as a result of this product being inaccurate or incomplete in any way or for any reason.

© Copyright Mackay Regional Council 2017  
Gazettal Date: 30 June 2017  
Geocentric Datum of Australia 1994 (GDA94)

**Approx Scale @ A3 1:200,000**



**Landscape Character and  
Image Corridor Overlay Map - LI - 6**



ISAAC  
REGIONAL  
COUNCIL

## Development Constraints

- Image Corridor
- Landscape Character

## Cadastral

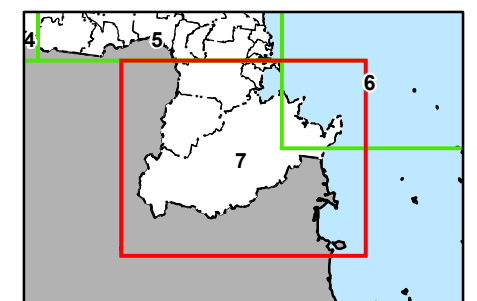
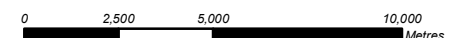
- Local Government Boundary
- Cadastre - June 2017 (Sourced DNRM)
- Suburb or Locality
- Waterway or Waterbody

Landscape Character overlay data was developed by Mackay Regional Council, with data based on various vegetation and slope datasets (including LiDAR). Image Corridor Overlay data was compiled by Mackay Regional Council.

While every care is taken to ensure the accuracy of this product Mackay Regional Council makes no representations or warranties about the accuracy, reliability, completeness or suitability for any particular purpose and disclaims all responsibility and all liability (including without limitation, liability in negligence) or all expenses, losses, damages (including indirect or consequential damage) and costs you may incur as a result of this product being inaccurate or incomplete in any way or for any reason.

© Copyright Mackay Regional Council 2017  
Gazettal Date: 30 June 2017  
Geocentric Datum of Australia 1994 (GDA94)

Approx Scale @ A3 1:200,000



**Landscape Character and  
Image Corridor Overlay Map - LI - 7**



## Development Constraints

- Image Corridor
- Landscape Character

## Cadastral

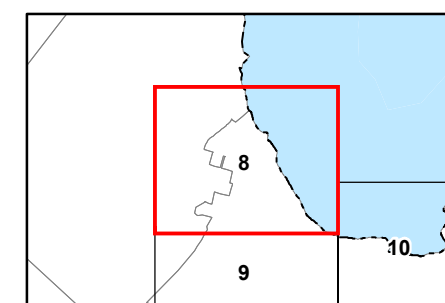
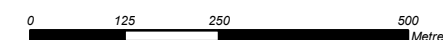
- Local Government Boundary
- Cadastre - June 2017 (Sourced DNRM)
- Suburb or Locality
- Waterway or Waterbody

Landscape Character overlay data was developed by Mackay Regional Council, with data based on various vegetation and slope datasets (including LiDAR). Image Corridor Overlay data was compiled by Mackay Regional Council.

While every care is taken to ensure the accuracy of this product Mackay Regional Council makes no representations or warranties about the accuracy, reliability, completeness or suitability for any particular purpose and disclaims all responsibility and all liability (including without limitation, liability in negligence) or all expenses, losses, damages (including indirect or consequential damage) and costs you may incur as a result of this product being inaccurate or incomplete in any way or for any reason.

© Copyright Mackay Regional Council 2017  
Gazettal Date: 30 June 2017  
Geocentric Datum of Australia 1994 (GDA94)

Approx Scale @ A3 1:10000



**Landscape Character and  
Image Corridor Overlay Map - LI - 8**





## Development Constraints

- Image Corridor
- Landscape Character

## Cadastral

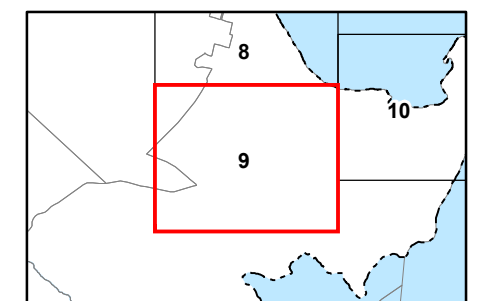
- Local Government Boundary
- Cadastre - June 2017 (Sourced DNRM)
- Suburb or Locality
- Waterway or Waterbody

Landscape Character overlay data was developed by Mackay Regional Council, with data based on various vegetation and slope datasets (including LiDAR). Image Corridor Overlay data was compiled by Mackay Regional Council.

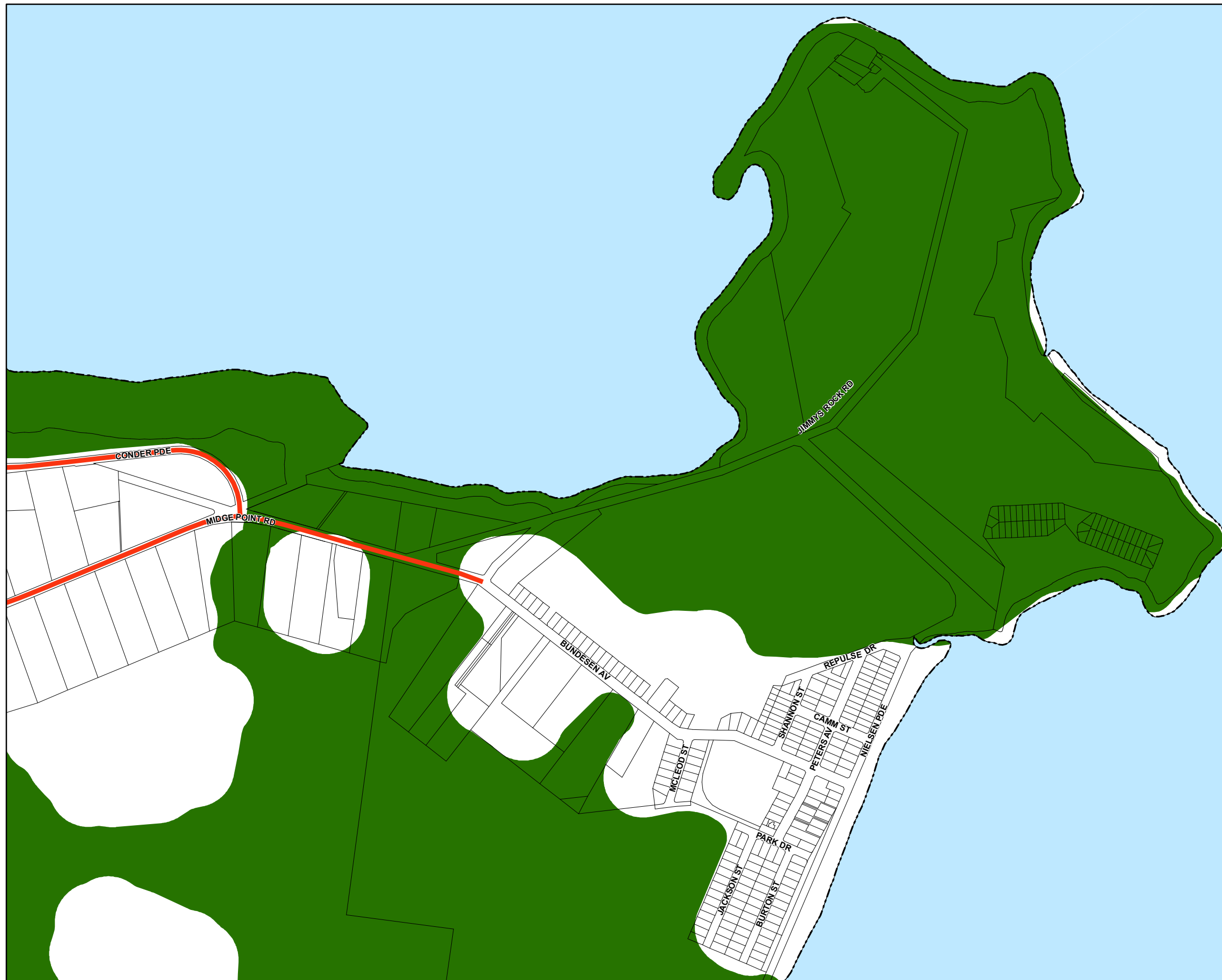
While every care is taken to ensure the accuracy of this product Mackay Regional Council makes no representations or warranties about the accuracy, reliability, completeness or suitability for any particular purpose and disclaims all responsibility and all liability (including without limitation, liability in negligence) or all expenses, losses, damages (including indirect or consequential damage) and costs you may incur as a result of this product being inaccurate or incomplete in any way or for any reason.

© Copyright Mackay Regional Council 2017  
Gazettal Date: 30 June 2017  
Geocentric Datum of Australia 1994 (GDA94)

Approx Scale @ A3 1:10000



**Landscape Character and  
Image Corridor Overlay Map - LI - 9**



## Development Constraints

- Image Corridor
- Landscape Character

## Cadastral

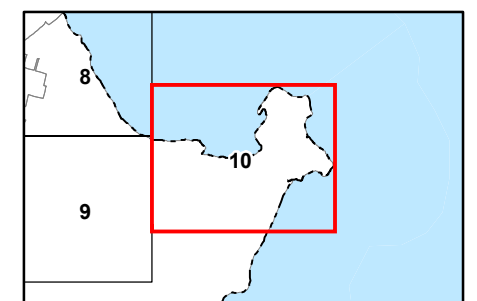
- Local Government Boundary
- Cadastre - June 2017 (Sourced DNRM)
- Suburb or Locality
- Waterway or Waterbody

Landscape Character overlay data was developed by Mackay Regional Council, with data based on various vegetation and slope datasets (including LiDAR). Image Corridor Overlay data was compiled by Mackay Regional Council.

While every care is taken to ensure the accuracy of this product Mackay Regional Council makes no representations or warranties about the accuracy, reliability, completeness or suitability for any particular purpose and disclaims all responsibility and all liability (including without limitation, liability in negligence) or all expenses, losses, damages (including indirect or consequential damage) and costs you may incur as a result of this product being inaccurate or incomplete in any way or for any reason.

© Copyright Mackay Regional Council 2017  
Gazettal Date: 30 June 2017  
Geocentric Datum of Australia 1994 (GDA94)

Approx Scale @ A3 1:10000



**Landscape Character and  
Image Corridor Overlay Map - LI - 10**



## Development Constraints

- Image Corridor
- Landscape Character

## Cadastre

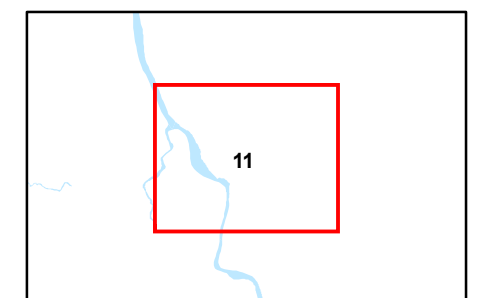
- Local Government Boundary
- Cadastre - June 2017 (Sourced DNRM)
- Suburb or Locality
- Waterway or Waterbody

Landscape Character overlay data was developed by Mackay Regional Council, with data based on various vegetation and slope datasets (including LiDAR). Image Corridor Overlay data was compiled by Mackay Regional Council.

While every care is taken to ensure the accuracy of this product Mackay Regional Council makes no representations or warranties about the accuracy, reliability, completeness or suitability for any particular purpose and disclaims all responsibility and all liability (including without limitation, liability in negligence) or all expenses, losses, damages (including indirect or consequential damage) and costs you may incur as a result of this product being inaccurate or incomplete in any way or for any reason.

© Copyright Mackay Regional Council 2017  
Gazettal Date: 30 June 2017  
Geocentric Datum of Australia 1994 (GDA94)

Approx Scale @ A3 1:10000



**Landscape Character and  
Image Corridor Overlay Map - LI - 11**



## Development Constraints

- Image Corridor
- Landscape Character

## Cadastral

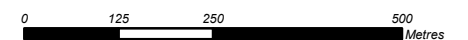
- Local Government Boundary
- Cadastre - June 2017 (Sourced DNRM)
- Suburb or Locality
- Waterway or Waterbody

Landscape Character overlay data was developed by Mackay Regional Council, with data based on various vegetation and slope datasets (including LiDAR). Image Corridor Overlay data was compiled by Mackay Regional Council.

While every care is taken to ensure the accuracy of this product Mackay Regional Council makes no representations or warranties about the accuracy, reliability, completeness or suitability for any particular purpose and disclaims all responsibility and all liability (including without limitation, liability in negligence) or all expenses, losses, damages (including indirect or consequential damage) and costs you may incur as a result of this product being inaccurate or incomplete in any way or for any reason.

© Copyright Mackay Regional Council 2017  
Gazettal Date: 30 June 2017  
Geocentric Datum of Australia 1994 (GDA94)

Approx Scale @ A3 1:10000



**Landscape Character and  
Image Corridor Overlay Map - LI - 12**



## Development Constraints

- Image Corridor
- Landscape Character

## Cadastral

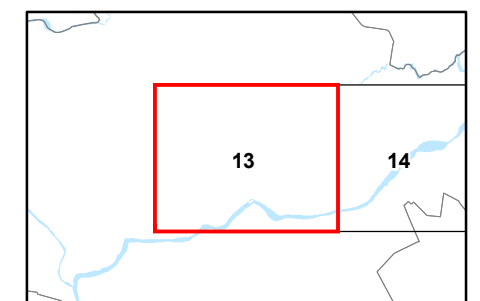
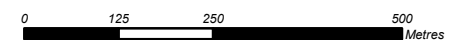
- Local Government Boundary
- Cadastre - June 2017 (Sourced DNRM)
- Suburb or Locality
- Waterway or Waterbody

Landscape Character overlay data was developed by Mackay Regional Council, with data based on various vegetation and slope datasets (including LiDAR). Image Corridor Overlay data was compiled by Mackay Regional Council.

While every care is taken to ensure the accuracy of this product Mackay Regional Council makes no representations or warranties about the accuracy, reliability, completeness or suitability for any particular purpose and disclaims all responsibility and all liability (including without limitation, liability in negligence) or all expenses, losses, damages (including indirect or consequential damage) and costs you may incur as a result of this product being inaccurate or incomplete in any way or for any reason.

© Copyright Mackay Regional Council 2017  
Gazettal Date: 30 June 2017  
Geocentric Datum of Australia 1994 (GDA94)

Approx Scale @ A3 1:10000



**Landscape Character and  
Image Corridor Overlay Map - LI - 13**





## Development Constraints

- Image Corridor
- Landscape Character

## Cadastre

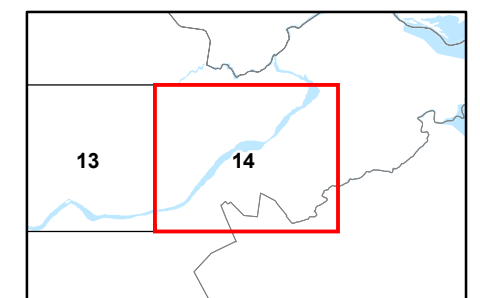
- Local Government Boundary
- Cadastre - June 2017 (Sourced DNRM)
- Suburb or Locality
- Waterway or Waterbody

Landscape Character overlay data was developed by Mackay Regional Council, with data based on various vegetation and slope datasets (including LiDAR). Image Corridor Overlay data was compiled by Mackay Regional Council.

While every care is taken to ensure the accuracy of this product Mackay Regional Council makes no representations or warranties about the accuracy, reliability, completeness or suitability for any particular purpose and disclaims all responsibility and all liability (including without limitation, liability in negligence) or all expenses, losses, damages (including indirect or consequential damage) and costs you may incur as a result of this product being inaccurate or incomplete in any way or for any reason.

© Copyright Mackay Regional Council 2017  
Gazettal Date: 30 June 2017  
Geocentric Datum of Australia 1994 (GDA94)

Approx Scale @ A3 1:10000



**Landscape Character and  
Image Corridor Overlay Map - LI - 14**



## Development Constraints

- Image Corridor
- Landscape Character

## Cadastre

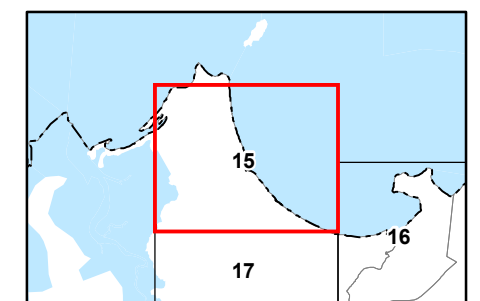
- Local Government Boundary
- Cadastre - June 2017 (Sourced DNRM)
- Suburb or Locality
- Waterway or Waterbody

Landscape Character overlay data was developed by Mackay Regional Council, with data based on various vegetation and slope datasets (including LiDAR). Image Corridor Overlay data was compiled by Mackay Regional Council.

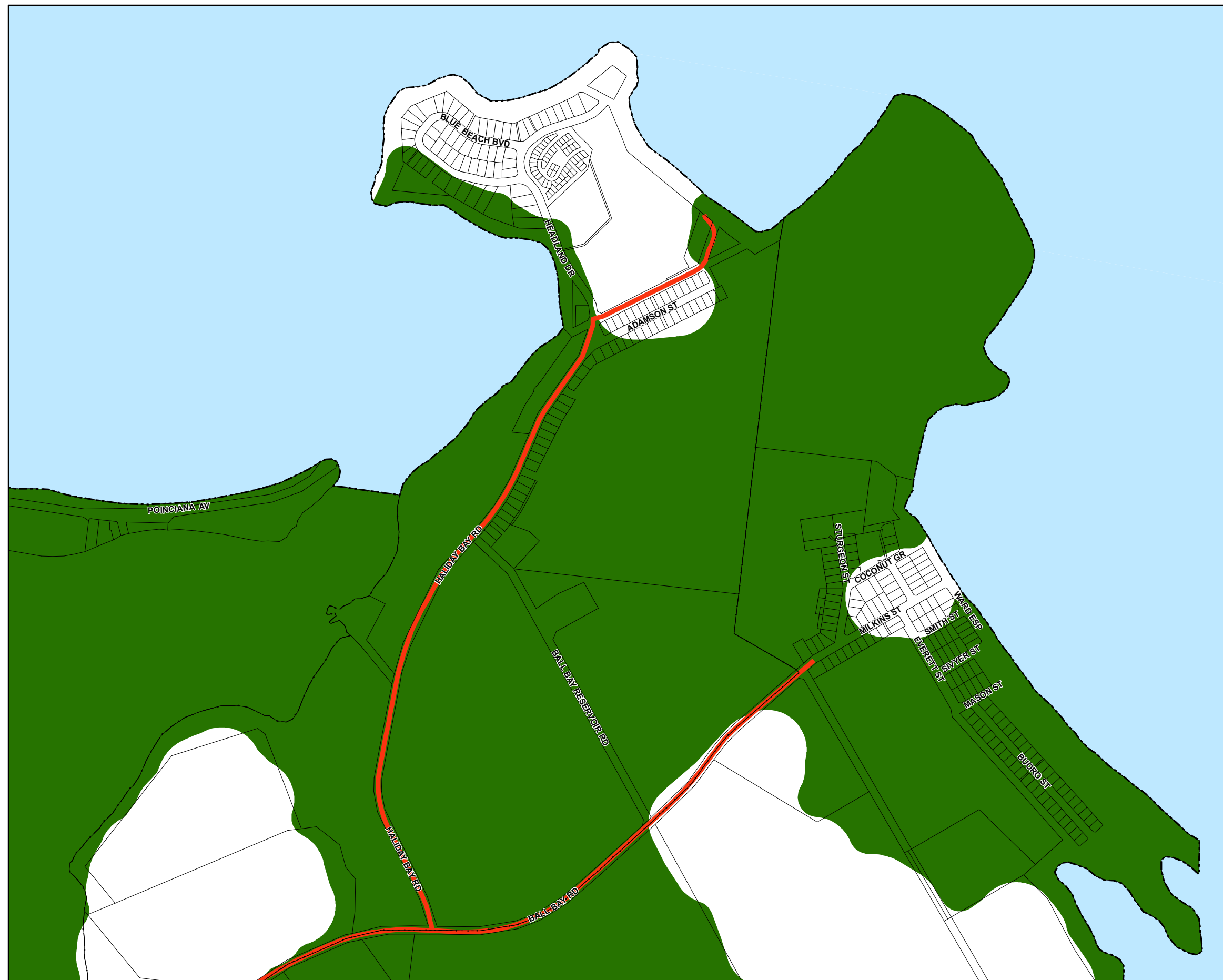
While every care is taken to ensure the accuracy of this product Mackay Regional Council makes no representations or warranties about the accuracy, reliability, completeness or suitability for any particular purpose and disclaims all responsibility and all liability (including without limitation, liability in negligence) or all expenses, losses, damages (including indirect or consequential damage) and costs you may incur as a result of this product being inaccurate or incomplete in any way or for any reason.

© Copyright Mackay Regional Council 2017  
Gazettal Date: 30 June 2017  
Geocentric Datum of Australia 1994 (GDA94)

Approx Scale @ A3 1:10000



**Landscape Character and  
Image Corridor Overlay Map - LI - 15**



## Development Constraints

- Image Corridor
- Landscape Character

## Cadastral

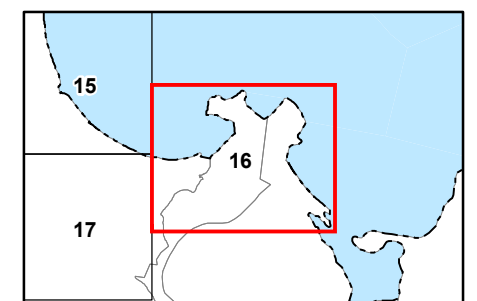
- Local Government Boundary
- Cadastre - June 2017 (Sourced DNRM)
- Suburb or Locality
- Waterway or Waterbody

Landscape Character overlay data was developed by Mackay Regional Council, with data based on various vegetation and slope datasets (including LiDAR). Image Corridor Overlay data was compiled by Mackay Regional Council.

While every care is taken to ensure the accuracy of this product Mackay Regional Council makes no representations or warranties about the accuracy, reliability, completeness or suitability for any particular purpose and disclaims all responsibility and all liability (including without limitation, liability in negligence) or all expenses, losses, damages (including indirect or consequential damage) and costs you may incur as a result of this product being inaccurate or incomplete in any way or for any reason.

© Copyright Mackay Regional Council 2017  
Gazettal Date: 30 June 2017  
Geocentric Datum of Australia 1994 (GDA94)

Approx Scale @ A3 1:10000



**Landscape Character and  
Image Corridor Overlay Map - LI - 16**



## Development Constraints

- Image Corridor
- Landscape Character

## Cadastre

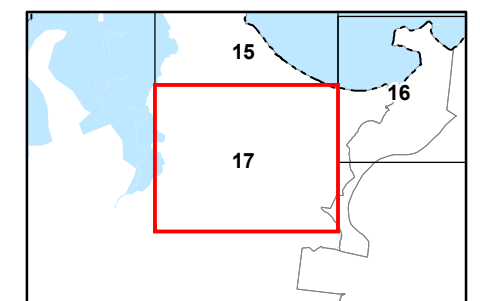
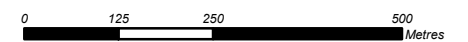
- Local Government Boundary
- Cadastre - June 2017 (Sourced DNRM)
- Suburb or Locality
- Waterway or Waterbody

Landscape Character overlay data was developed by Mackay Regional Council, with data based on various vegetation and slope datasets (including LiDAR). Image Corridor Overlay data was compiled by Mackay Regional Council.

While every care is taken to ensure the accuracy of this product Mackay Regional Council makes no representations or warranties about the accuracy, reliability, completeness or suitability for any particular purpose and disclaims all responsibility and all liability (including without limitation, liability in negligence) or all expenses, losses, damages (including indirect or consequential damage) and costs you may incur as a result of this product being inaccurate or incomplete in any way or for any reason.

© Copyright Mackay Regional Council 2017  
Gazettal Date: 30 June 2017  
Geocentric Datum of Australia 1994 (GDA94)

Approx Scale @ A3 1:10000



**Landscape Character and  
Image Corridor Overlay Map - LI - 17**





## Development Constraints

- Image Corridor
- Landscape Character

## Cadastral

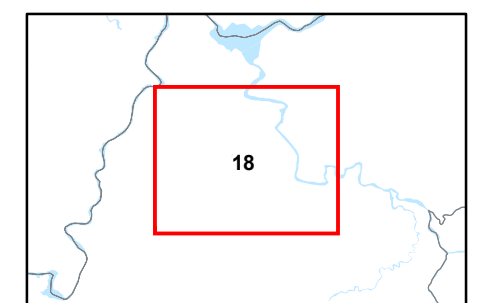
- Local Government Boundary
- Cadastre - June 2017 (Sourced DNRM)
- Suburb or Locality
- Waterway or Waterbody

Landscape Character overlay data was developed by Mackay Regional Council, with data based on various vegetation and slope datasets (including LiDAR). Image Corridor Overlay data was compiled by Mackay Regional Council.

While every care is taken to ensure the accuracy of this product Mackay Regional Council makes no representations or warranties about the accuracy, reliability, completeness or suitability for any particular purpose and disclaims all responsibility and all liability (including without limitation, liability in negligence) or all expenses, losses, damages (including indirect or consequential damage) and costs you may incur as a result of this product being inaccurate or incomplete in any way or for any reason.

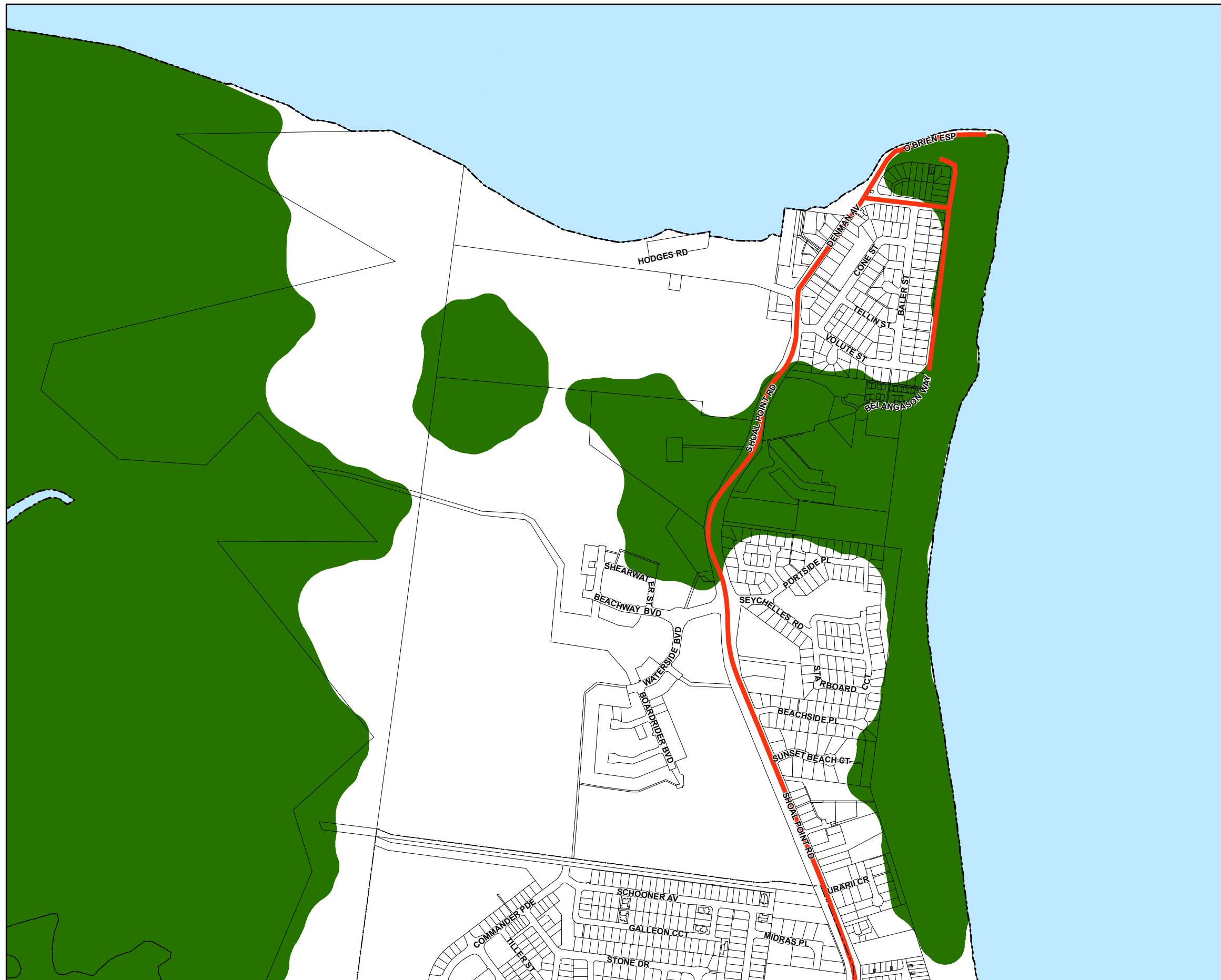
© Copyright Mackay Regional Council 2017  
Gazettal Date: 30 June 2017  
Geocentric Datum of Australia 1994 (GDA94)

Approx Scale @ A3 1:10000



**Landscape Character and  
Image Corridor Overlay Map - LI - 18**





## Development Constraints

- Image Corridor
- Landscape Character

## Cadastral

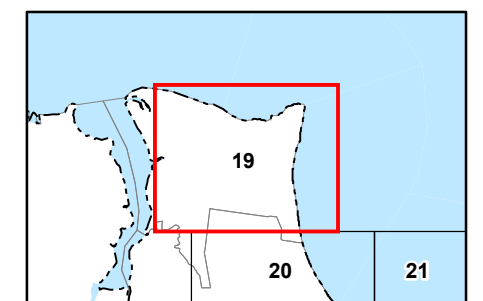
- Local Government Boundary
- Cadastre - June 2017 (Sourced DNRM)
- Suburb or Locality
- Waterway or Waterbody

Landscape Character overlay data was developed by Mackay Regional Council, with data based on various vegetation and slope datasets (including LiDAR). Image Corridor Overlay data was compiled by Mackay Regional Council.

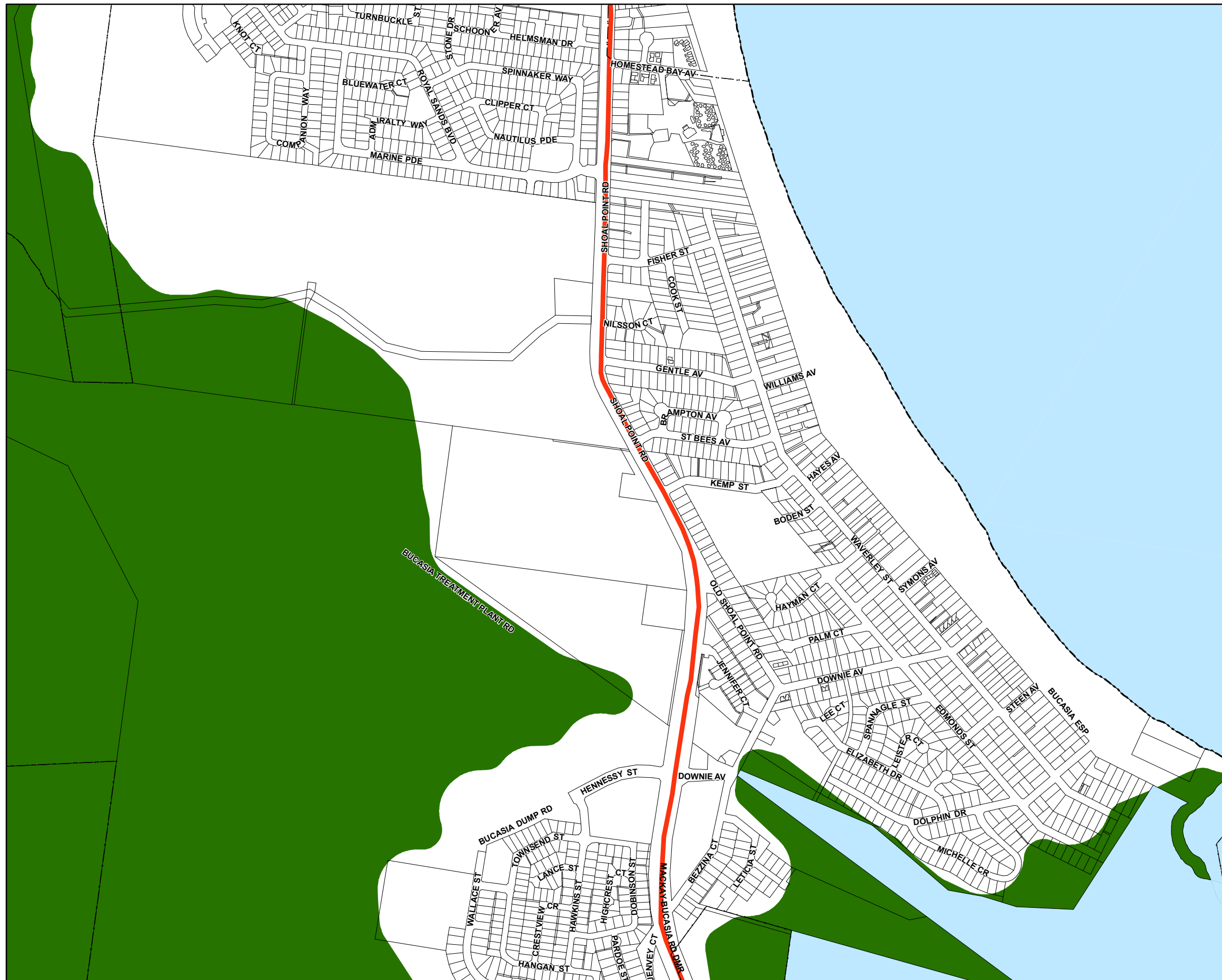
While every care is taken to ensure the accuracy of this product Mackay Regional Council makes no representations or warranties about the accuracy, reliability, completeness or suitability for any particular purpose and disclaims all responsibility and all liability (including without limitation, liability in negligence) or all expenses, losses, damages (including indirect or consequential damage) and costs you may incur as a result of this product being inaccurate or incomplete in any way or for any reason.

© Copyright Mackay Regional Council 2017  
Gazettal Date: 30 June 2017  
Geocentric Datum of Australia 1994 (GDA94)

Approx Scale @ A3 1:10000



**Landscape Character and  
Image Corridor Overlay Map - LI - 19**



## Development Constraints

- Image Corridor
- Landscape Character

## Cadastral

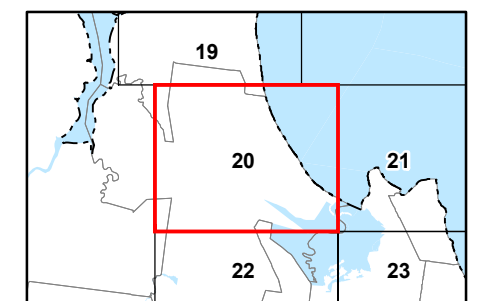
- Local Government Boundary
- Cadastre - June 2017 (Sourced DNRM)
- Suburb or Locality
- Waterway or Waterbody

Landscape Character overlay data was developed by Mackay Regional Council, with data based on various vegetation and slope datasets (including LiDAR). Image Corridor Overlay data was compiled by Mackay Regional Council.

While every care is taken to ensure the accuracy of this product Mackay Regional Council makes no representations or warranties about the accuracy, reliability, completeness or suitability for any particular purpose and disclaims all responsibility and all liability (including without limitation, liability in negligence) or all expenses, losses, damages (including indirect or consequential damage) and costs you may incur as a result of this product being inaccurate or incomplete in any way or for any reason.

© Copyright Mackay Regional Council 2017  
Gazettal Date: 30 June 2017  
Geocentric Datum of Australia 1994 (GDA94)

Approx Scale @ A3 1:10000



**Landscape Character and  
Image Corridor Overlay Map - LI - 20**

## Development Constraints

- Image Corridor
- Landscape Character

## Cadastral

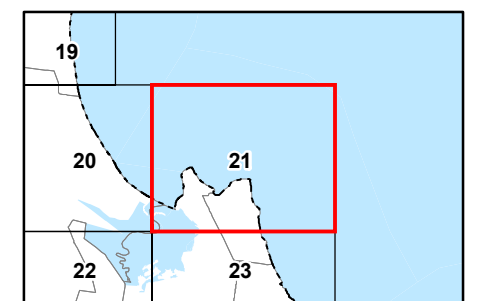
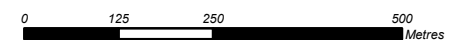
- Local Government Boundary
- Cadastre - June 2017 (Sourced DNRM)
- Suburb or Locality
- Waterway or Waterbody

Landscape Character overlay data was developed by Mackay Regional Council, with data based on various vegetation and slope datasets (including LiDAR). Image Corridor Overlay data was compiled by Mackay Regional Council.

While every care is taken to ensure the accuracy of this product Mackay Regional Council makes no representations or warranties about the accuracy, reliability, completeness or suitability for any particular purpose and disclaims all responsibility and all liability (including without limitation, liability in negligence) or all expenses, losses, damages (including indirect or consequential damage) and costs you may incur as a result of this product being inaccurate or incomplete in any way or for any reason.

© Copyright Mackay Regional Council 2017  
Gazettal Date: 30 June 2017  
Geocentric Datum of Australia 1994 (GDA94)

Approx Scale @ A3 1:10000



**Landscape Character and  
Image Corridor Overlay Map - LI - 21**





## Development Constraints

- Image Corridor
- Landscape Character

## Cadastral

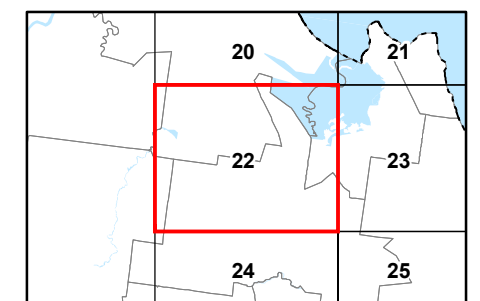
- Local Government Boundary
- Cadastre - June 2017 (Sourced DNRM)
- Suburb or Locality
- Waterway or Waterbody

Landscape Character overlay data was developed by Mackay Regional Council, with data based on various vegetation and slope datasets (including LiDAR). Image Corridor Overlay data was compiled by Mackay Regional Council.

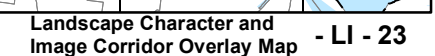
While every care is taken to ensure the accuracy of this product Mackay Regional Council makes no representations or warranties about the accuracy, reliability, completeness or suitability for any particular purpose and disclaims all responsibility and all liability (including without limitation, liability in negligence) or all expenses, losses, damages (including indirect or consequential damage) and costs you may incur as a result of this product being inaccurate or incomplete in any way or for any reason.

© Copyright Mackay Regional Council 2017  
Gazettal Date: 30 June 2017  
Geocentric Datum of Australia 1994 (GDA94)

Approx Scale @ A3 1:10000



**Landscape Character and  
Image Corridor Overlay Map - LI - 22**







## Development Constraints

- Image Corridor
- Landscape Character

## Cadastral

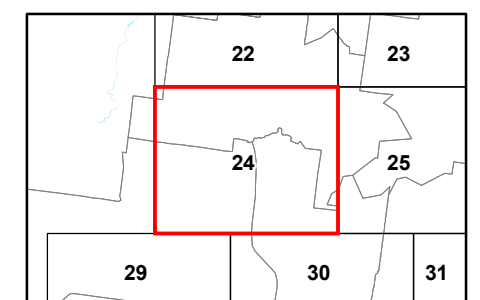
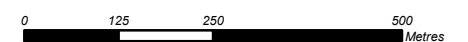
- Local Government Boundary
- Cadastre - June 2017 (Sourced DNRM)
- Suburb or Locality
- Waterway or Waterbody

Landscape Character overlay data was developed by Mackay Regional Council, with data based on various vegetation and slope datasets (including LiDAR). Image Corridor Overlay data was compiled by Mackay Regional Council.

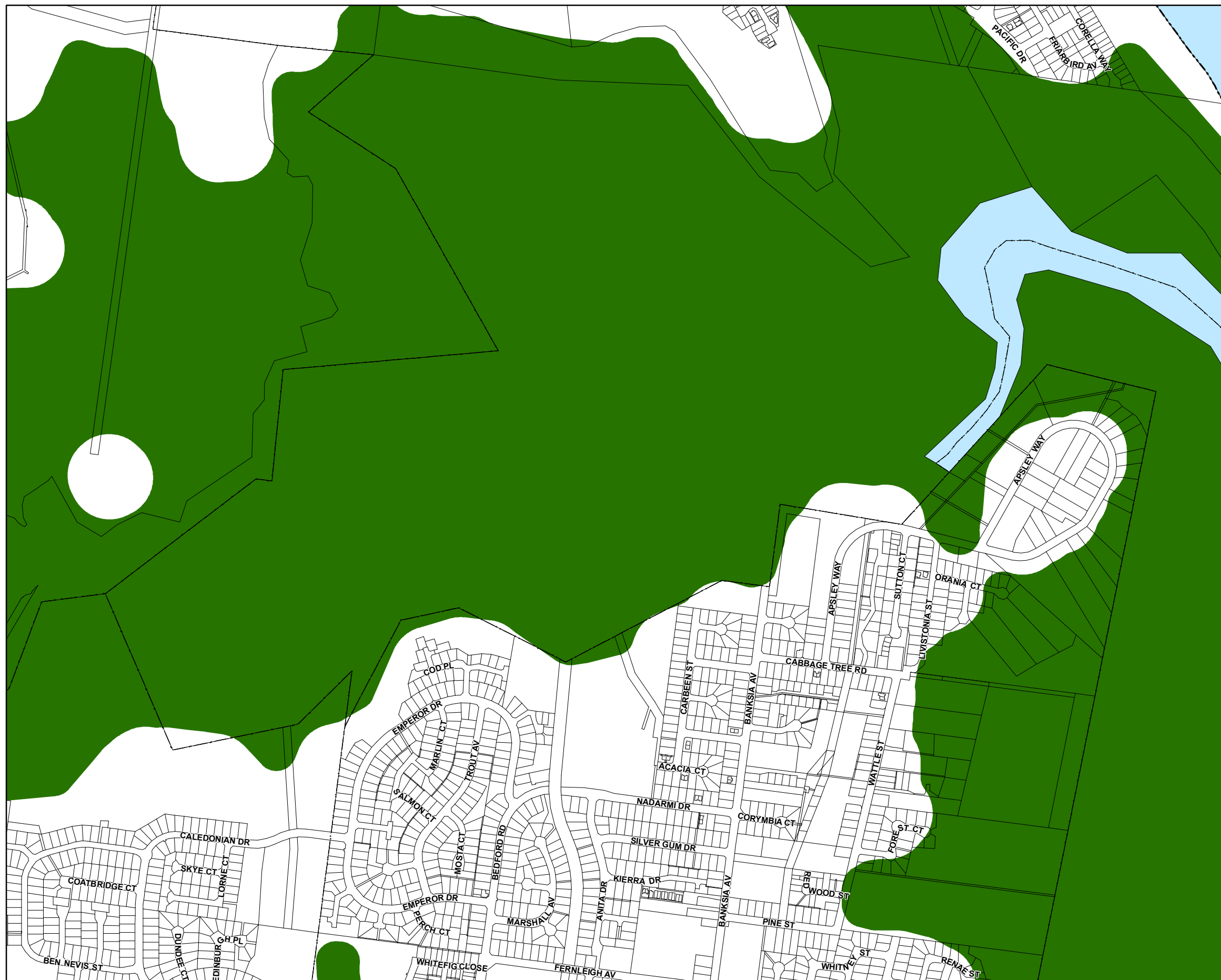
While every care is taken to ensure the accuracy of this product Mackay Regional Council makes no representations or warranties about the accuracy, reliability, completeness or suitability for any particular purpose and disclaims all responsibility and all liability (including without limitation, liability in negligence) or all expenses, losses, damages (including indirect or consequential damage) and costs you may incur as a result of this product being inaccurate or incomplete in any way or for any reason.

© Copyright Mackay Regional Council 2017  
Gazetted Date: 30 June 2017  
Geocentric Datum of Australia 1994 (GDA94)

Approx Scale @ A3 1:10000



**Landscape Character and  
Image Corridor Overlay Map - LI - 24**



## Development Constraints

- Image Corridor
- Landscape Character

## Cadastral

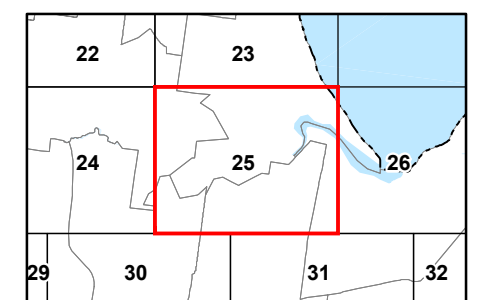
- Local Government Boundary
- Cadastre - June 2017 (Sourced DNRM)
- Suburb or Locality
- Waterway or Waterbody

Landscape Character overlay data was developed by Mackay Regional Council, with data based on various vegetation and slope datasets (including LiDAR). Image Corridor Overlay data was compiled by Mackay Regional Council.

While every care is taken to ensure the accuracy of this product Mackay Regional Council makes no representations or warranties about the accuracy, reliability, completeness or suitability for any particular purpose and disclaims all responsibility and all liability (including without limitation, liability in negligence) or all expenses, losses, damages (including indirect or consequential damage) and costs you may incur as a result of this product being inaccurate or incomplete in any way or for any reason.

© Copyright Mackay Regional Council 2017  
Gazettal Date: 30 June 2017  
Geocentric Datum of Australia 1994 (GDA94)

Approx Scale @ A3 1:10000



**Landscape Character and  
Image Corridor Overlay Map - LI - 25**





## Development Constraints

- Image Corridor
- Landscape Character

## Cadastral

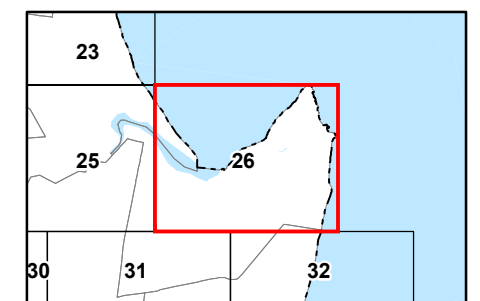
- Local Government Boundary
- Cadastre - June 2017 (Sourced DNRM)
- Suburb or Locality
- Waterway or Waterbody

Landscape Character overlay data was developed by Mackay Regional Council, with data based on various vegetation and slope datasets (including LiDAR). Image Corridor Overlay data was compiled by Mackay Regional Council.

While every care is taken to ensure the accuracy of this product Mackay Regional Council makes no representations or warranties about the accuracy, reliability, completeness or suitability for any particular purpose and disclaims all responsibility and all liability (including without limitation, liability in negligence) or all expenses, losses, damages (including indirect or consequential damage) and costs you may incur as a result of this product being inaccurate or incomplete in any way or for any reason.

© Copyright Mackay Regional Council 2017  
Gazetted Date: 30 June 2017  
Geocentric Datum of Australia 1994 (GDA94)

Approx Scale @ A3 1:10000



**Landscape Character and  
Image Corridor Overlay Map - LI - 26**



## Development Constraints

- Image Corridor
- Landscape Character

## Cadastre

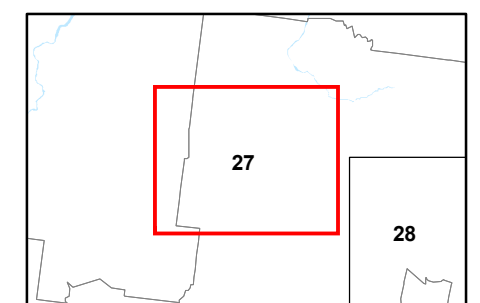
- Local Government Boundary
- Cadastre - June 2017 (Sourced DNRM)
- Suburb or Locality
- Waterway or Waterbody

Landscape Character overlay data was developed by Mackay Regional Council, with data based on various vegetation and slope datasets (including LiDAR). Image Corridor Overlay data was compiled by Mackay Regional Council.

While every care is taken to ensure the accuracy of this product Mackay Regional Council makes no representations or warranties about the accuracy, reliability, completeness or suitability for any particular purpose and disclaims all responsibility and all liability (including without limitation, liability in negligence) or all expenses, losses, damages (including indirect or consequential damage) and costs you may incur as a result of this product being inaccurate or incomplete in any way or for any reason.

© Copyright Mackay Regional Council 2017  
Gazettal Date: 30 June 2017  
Geocentric Datum of Australia 1994 (GDA94)

Approx Scale @ A3 1:10000



**Landscape Character and  
Image Corridor Overlay Map - LI - 27**



## Development Constraints

- Image Corridor
- Landscape Character

## Cadastral

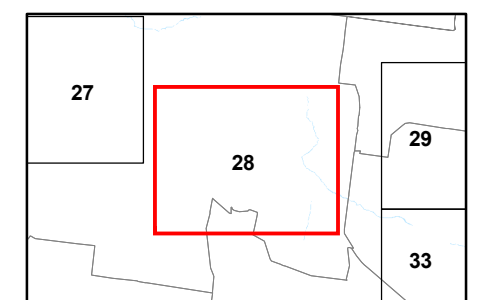
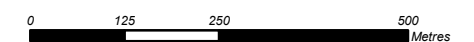
- Local Government Boundary
- Cadastre - June 2017 (Sourced DNRM)
- Suburb or Locality
- Waterway or Waterbody

Landscape Character overlay data was developed by Mackay Regional Council, with data based on various vegetation and slope datasets (including LiDAR). Image Corridor Overlay data was compiled by Mackay Regional Council.

While every care is taken to ensure the accuracy of this product Mackay Regional Council makes no representations or warranties about the accuracy, reliability, completeness or suitability for any particular purpose and disclaims all responsibility and all liability (including without limitation, liability in negligence) or all expenses, losses, damages (including indirect or consequential damage) and costs you may incur as a result of this product being inaccurate or incomplete in any way or for any reason.

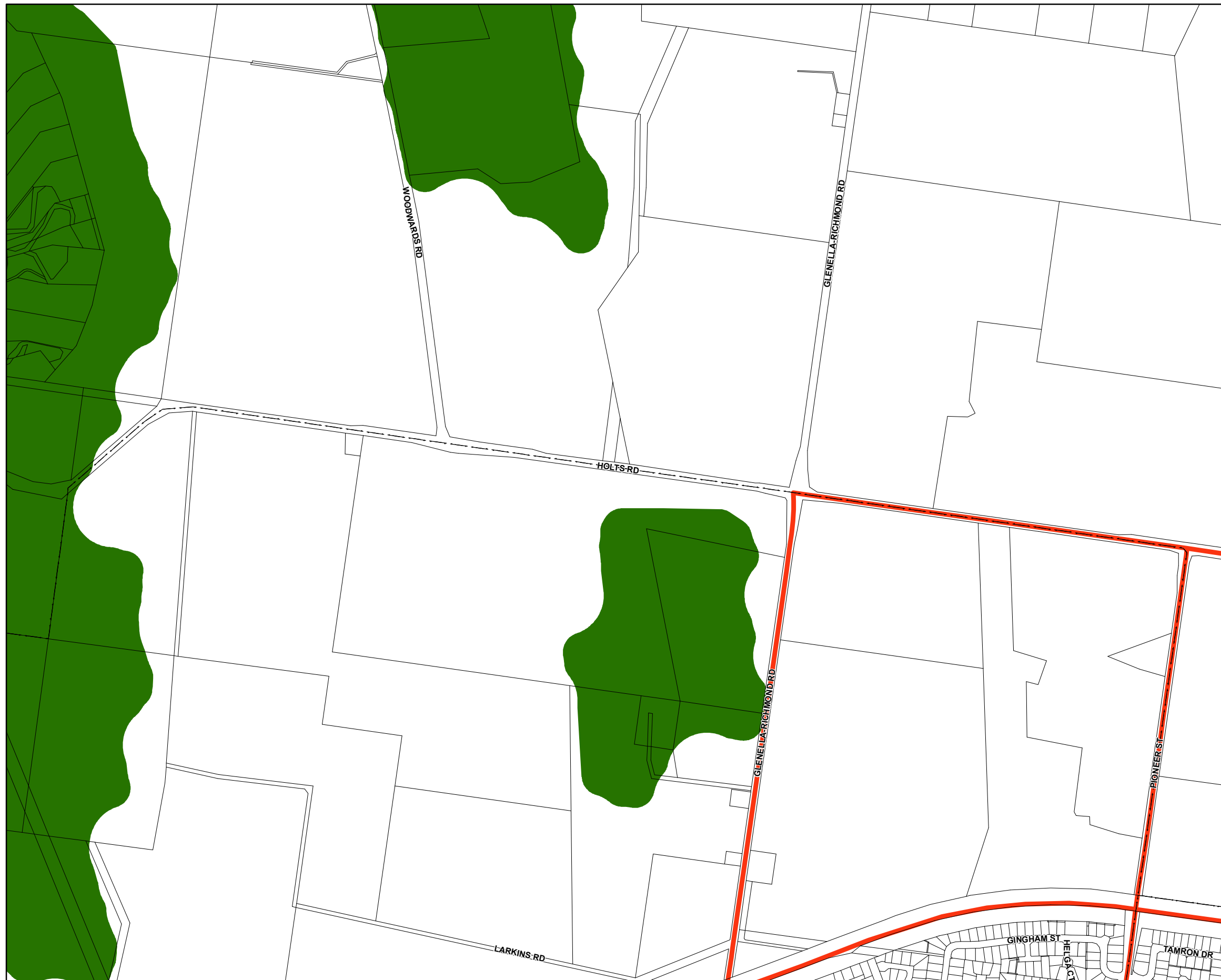
© Copyright Mackay Regional Council 2017  
Gazettal Date: 30 June 2017  
Geocentric Datum of Australia 1994 (GDA94)

Approx Scale @ A3 1:10000



**Landscape Character and  
Image Corridor Overlay Map - LI - 28**





## Development Constraints

- Image Corridor
- Landscape Character

## Cadastral

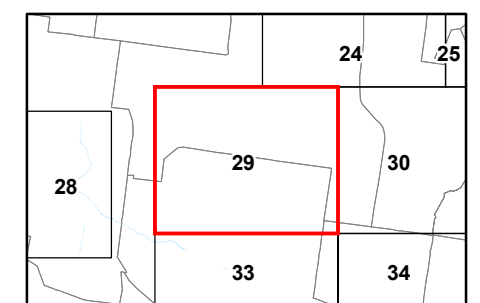
- Local Government Boundary
- Cadastre - June 2017 (Sourced DNRM)
- Suburb or Locality
- Waterway or Waterbody

Landscape Character overlay data was developed by Mackay Regional Council, with data based on various vegetation and slope datasets (including LiDAR). Image Corridor Overlay data was compiled by Mackay Regional Council.

While every care is taken to ensure the accuracy of this product Mackay Regional Council makes no representations or warranties about the accuracy, reliability, completeness or suitability for any particular purpose and disclaims all responsibility and all liability (including without limitation, liability in negligence) or all expenses, losses, damages (including indirect or consequential damage) and costs you may incur as a result of this product being inaccurate or incomplete in any way or for any reason.

© Copyright Mackay Regional Council 2017  
Gazettal Date: 30 June 2017  
Geocentric Datum of Australia 1994 (GDA94)

Approx Scale @ A3 1:10000







**Landscape Character and  
Image Corridor Overlay Map - LI - 29**



## Development Constraints

-  Image Corridor  
 Landscape Character

## Cadastre

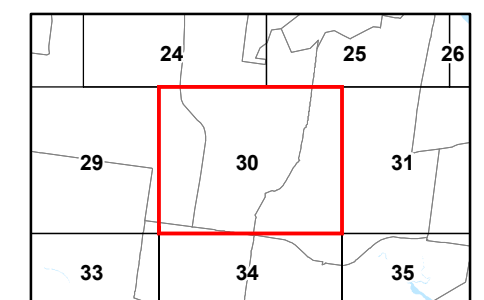
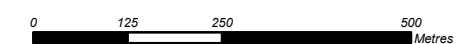
-  Local Government Boundary  
 Cadastre - June 2017 (Sourced DNRM)  
 Suburb or Locality  
 Waterway or Waterbody

Landscape Character overlay data was developed by Mackay Regional Council, with data based on various vegetation and slope datasets (including LiDAR). Image Corridor Overlay data was compiled by Mackay Regional Council.

While every care is taken to ensure the accuracy of this product Mayway Regional Council makes no representations or warranties about the accuracy, reliability, completeness or suitability for any particular purpose and disclaims all responsibility and all liability (including without limitation, liability in negligence) or all expenses, losses, damages (including indirect or consequential damage) and costs you may incur as a result of this product being inaccurate or incomplete in any way or for any reason.

© Copyright Mackay Regional Council 2017  
Gazettal Date: 30 June 2017  
Geocentric Datum of Australia 1994 (GDA94)

**Approx Scale @ A3 1:10000**



**Landscape Character and Image Corridor Overlay Map - LI - 30**





## Development Constraints

- Image Corridor
- Landscape Character

## Cadastral

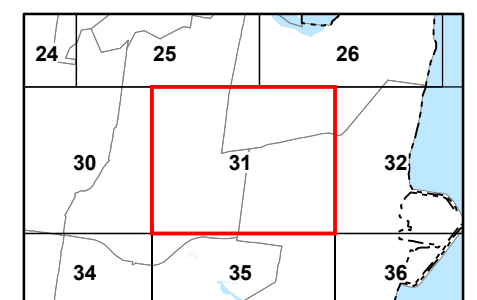
- Local Government Boundary
- Cadastre - June 2017 (Sourced DNRM)
- Suburb or Locality
- Waterway or Waterbody

Landscape Character overlay data was developed by Mackay Regional Council, with data based on various vegetation and slope datasets (including LiDAR). Image Corridor Overlay data was compiled by Mackay Regional Council.

While every care is taken to ensure the accuracy of this product Mackay Regional Council makes no representations or warranties about the accuracy, reliability, completeness or suitability for any particular purpose and disclaims all responsibility and all liability (including without limitation, liability in negligence) or all expenses, losses, damages (including indirect or consequential damage) and costs you may incur as a result of this product being inaccurate or incomplete in any way or for any reason.

© Copyright Mackay Regional Council 2017  
Gazetted Date: 30 June 2017  
Geocentric Datum of Australia 1994 (GDA94)

Approx Scale @ A3 1:10000



**Landscape Character and  
Image Corridor Overlay Map - LI - 31**



## Development Constraints

- Image Corridor
- Landscape Character

## Cadastre

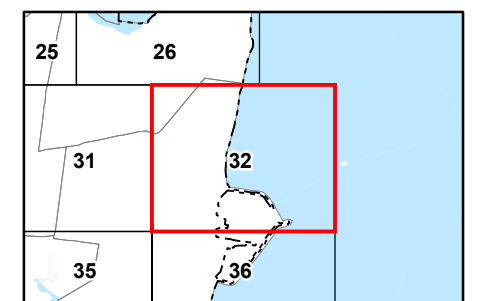
- Local Government Boundary
- Cadastre - June 2017 (Sourced DNRM)
- Suburb or Locality
- Waterway or Waterbody

Landscape Character overlay data was developed by Mackay Regional Council, with data based on various vegetation and slope datasets (including LiDAR). Image Corridor Overlay data was compiled by Mackay Regional Council.

While every care is taken to ensure the accuracy of this product Mackay Regional Council makes no representations or warranties about the accuracy, reliability, completeness or suitability for any particular purpose and disclaims all responsibility and all liability (including without limitation, liability in negligence) or all expenses, losses, damages (including indirect or consequential damage) and costs you may incur as a result of this product being inaccurate or incomplete in any way or for any reason.

© Copyright Mackay Regional Council 2017  
Gazettal Date: 30 June 2017  
Geocentric Datum of Australia 1994 (GDA94)

Approx Scale @ A3 1:10000



**Landscape Character and  
Image Corridor Overlay Map - LI - 32**



## Development Constraints

- Image Corridor
- Landscape Character

## Cadastral

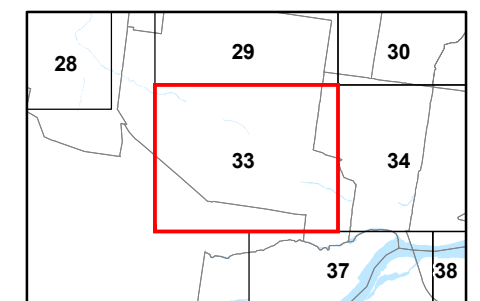
- Local Government Boundary
- Cadastre - June 2017 (Sourced DNRM)
- Suburb or Locality
- Waterway or Waterbody

Landscape Character overlay data was developed by Mackay Regional Council, with data based on various vegetation and slope datasets (including LiDAR). Image Corridor Overlay data was compiled by Mackay Regional Council.

While every care is taken to ensure the accuracy of this product Mackay Regional Council makes no representations or warranties about the accuracy, reliability, completeness or suitability for any particular purpose and disclaims all responsibility and all liability (including without limitation, liability in negligence) or all expenses, losses, damages (including indirect or consequential damage) and costs you may incur as a result of this product being inaccurate or incomplete in any way or for any reason.

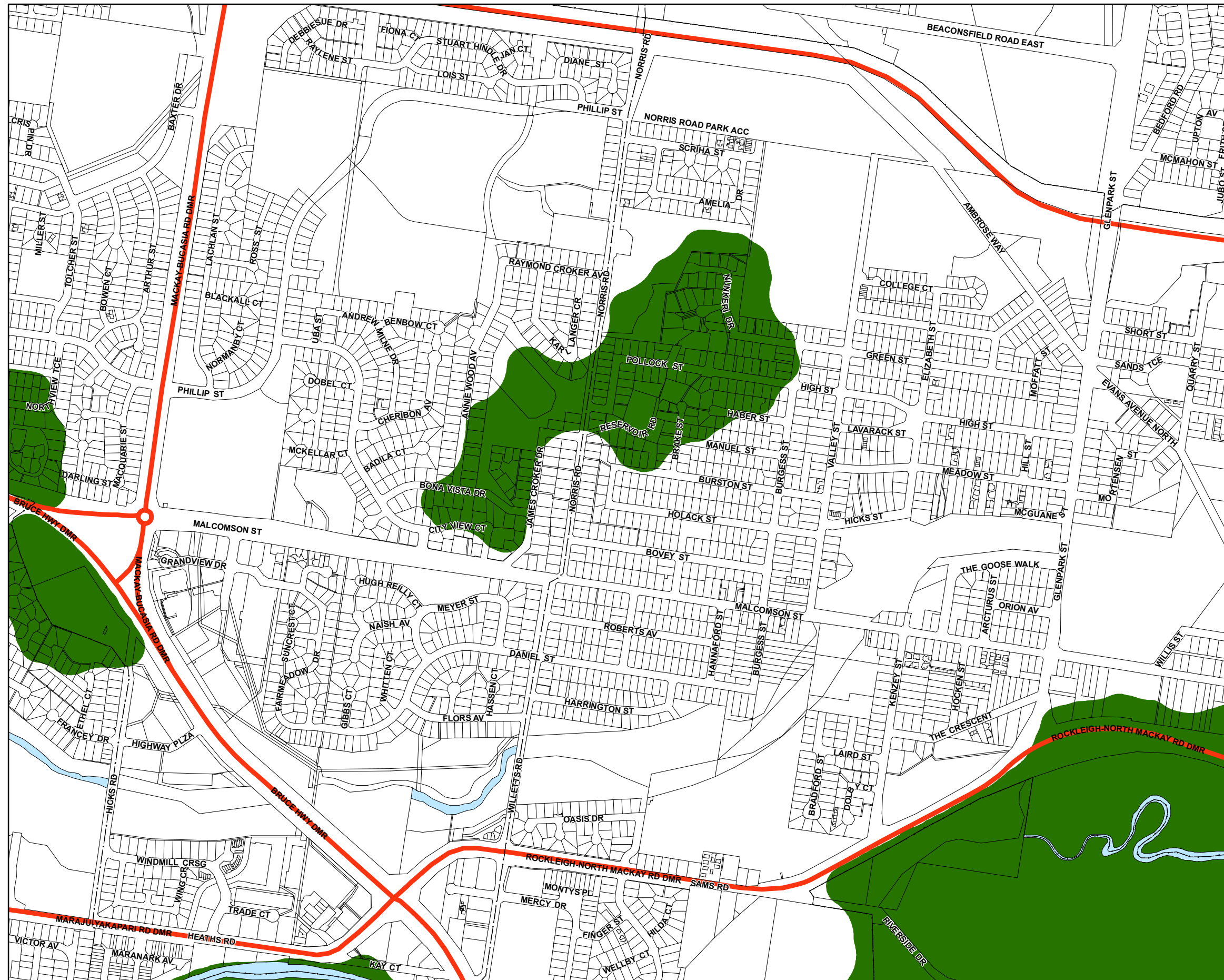
© Copyright Mackay Regional Council 2017  
Gazettal Date: 30 June 2017  
Geocentric Datum of Australia 1994 (GDA94)

Approx Scale @ A3 1:10000



**Landscape Character and  
Image Corridor Overlay Map - LI - 33**





## Development Constraints

- Image Corridor
- Landscape Character

## Cadastral

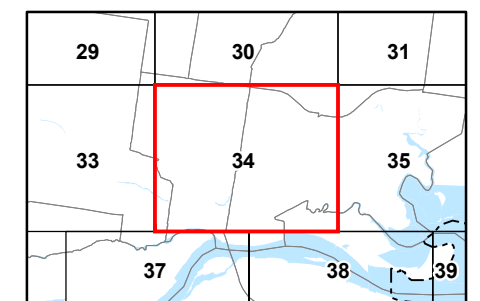
- Local Government Boundary
- Cadastre - June 2017 (Sourced DNRM)
- Suburb or Locality
- Waterway or Waterbody

Landscape Character overlay data was developed by Mackay Regional Council, with data based on various vegetation and slope datasets (including LiDAR). Image Corridor Overlay data was compiled by Mackay Regional Council.

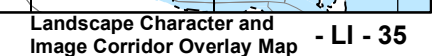
While every care is taken to ensure the accuracy of this product Mackay Regional Council makes no representations or warranties about the accuracy, reliability, completeness or suitability for any particular purpose and disclaims all responsibility and all liability (including without limitation, liability in negligence) or all expenses, losses, damages (including indirect or consequential damage) and costs you may incur as a result of this product being inaccurate or incomplete in any way or for any reason.

© Copyright Mackay Regional Council 2017  
Gazettal Date: 30 June 2017  
Geocentric Datum of Australia 1994 (GDA94)

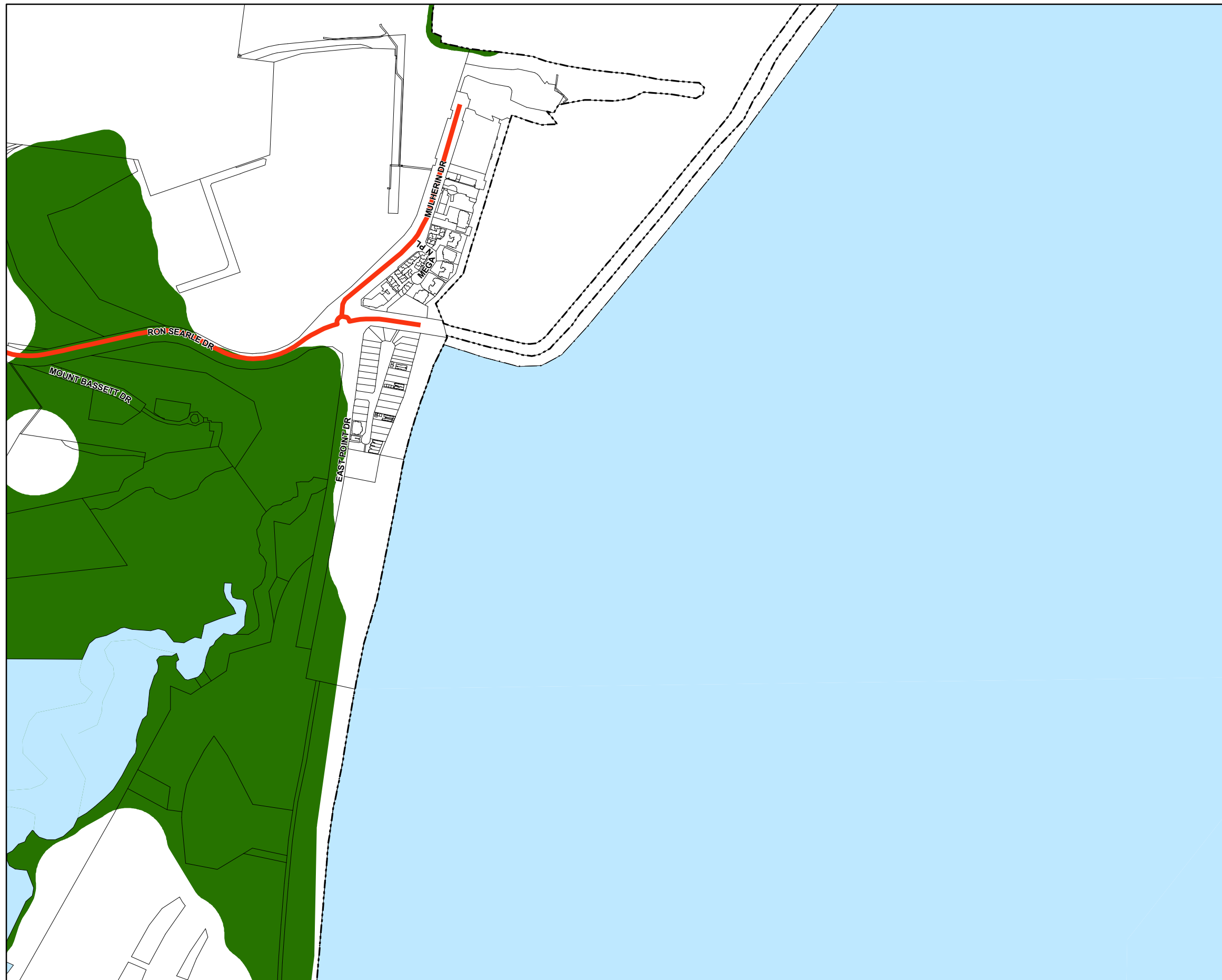
Approx Scale @ A3 1:10000



**Landscape Character and  
Image Corridor Overlay Map - LI - 34**







## Development Constraints

- Image Corridor
- Landscape Character

## Cadastral

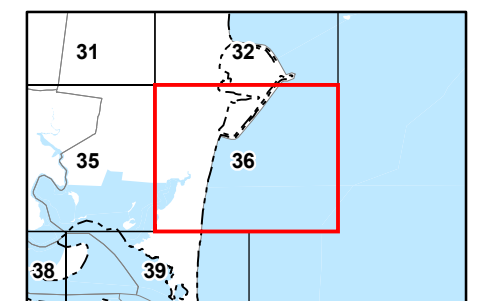
- Local Government Boundary
- Cadastre - June 2017 (Sourced DNRM)
- Suburb or Locality
- Waterway or Waterbody

Landscape Character overlay data was developed by Mackay Regional Council, with data based on various vegetation and slope datasets (including LiDAR). Image Corridor Overlay data was compiled by Mackay Regional Council.

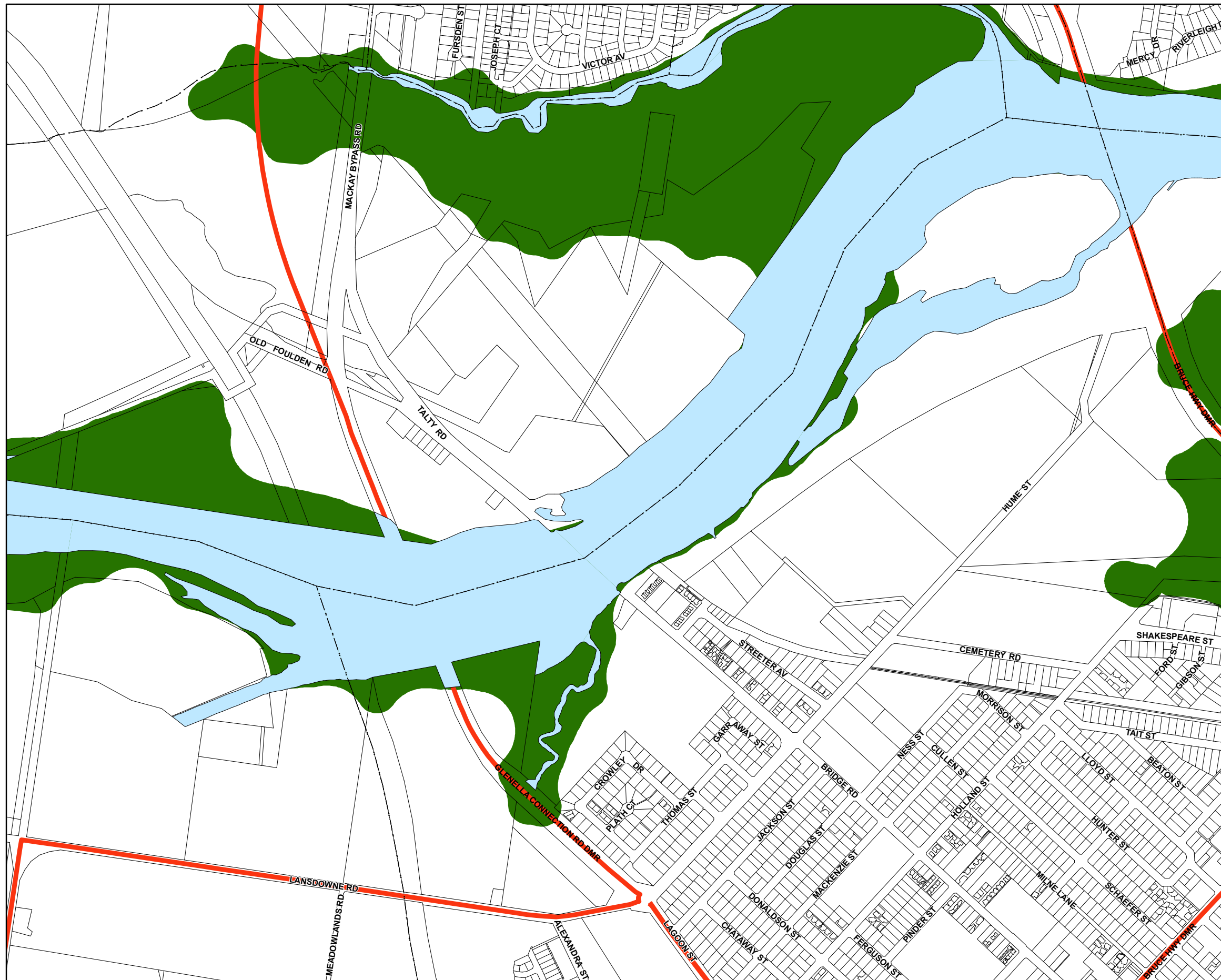
While every care is taken to ensure the accuracy of this product Mackay Regional Council makes no representations or warranties about the accuracy, reliability, completeness or suitability for any particular purpose and disclaims all responsibility and all liability (including without limitation, liability in negligence) or all expenses, losses, damages (including indirect or consequential damage) and costs you may incur as a result of this product being inaccurate or incomplete in any way or for any reason.

© Copyright Mackay Regional Council 2017  
Gazettal Date: 30 June 2017  
Geocentric Datum of Australia 1994 (GDA94)

Approx Scale @ A3 1:10000



**Landscape Character and  
Image Corridor Overlay Map - LI - 36**



## Development Constraints

- Image Corridor
- Landscape Character

## Cadastral

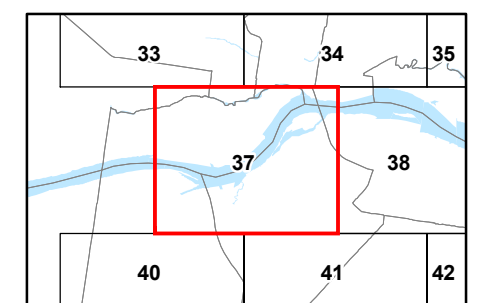
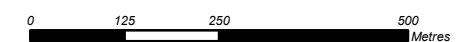
- Local Government Boundary
- Cadastre - June 2017 (Sourced DNRM)
- Suburb or Locality
- Waterway or Waterbody

Landscape Character overlay data was developed by Mackay Regional Council, with data based on various vegetation and slope datasets (including LiDAR). Image Corridor Overlay data was compiled by Mackay Regional Council.

While every care is taken to ensure the accuracy of this product Mackay Regional Council makes no representations or warranties about the accuracy, reliability, completeness or suitability for any particular purpose and disclaims all responsibility and all liability (including without limitation, liability in negligence) or all expenses, losses, damages (including indirect or consequential damage) and costs you may incur as a result of this product being inaccurate or incomplete in any way or for any reason.

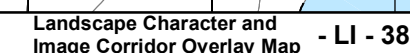
© Copyright Mackay Regional Council 2017  
Gazettal Date: 30 June 2017  
Geocentric Datum of Australia 1994 (GDA94)

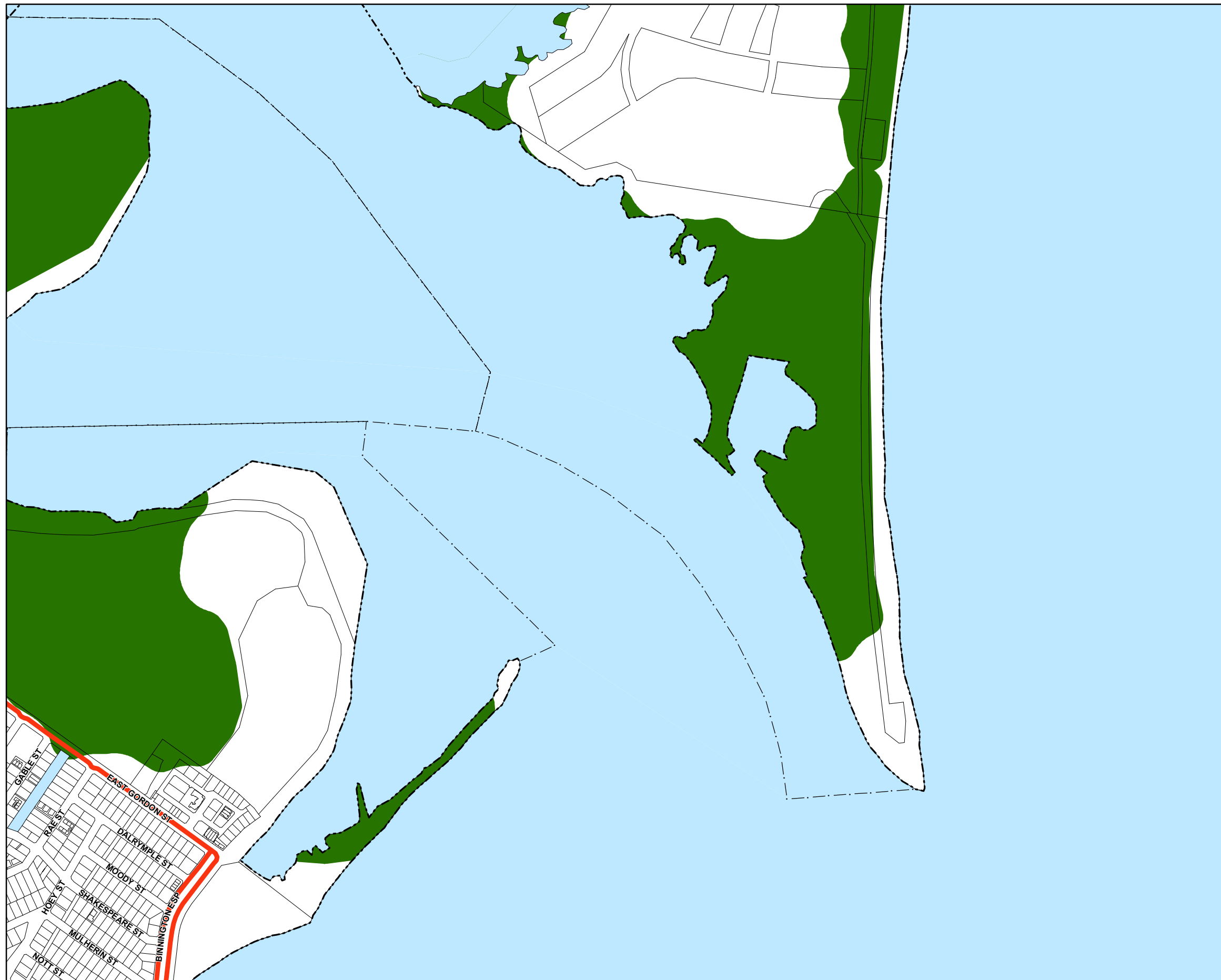
Approx Scale @ A3 1:10000



**Landscape Character and  
Image Corridor Overlay Map - LI - 37**







## Development Constraints

- Image Corridor
- Landscape Character

## Cadastre

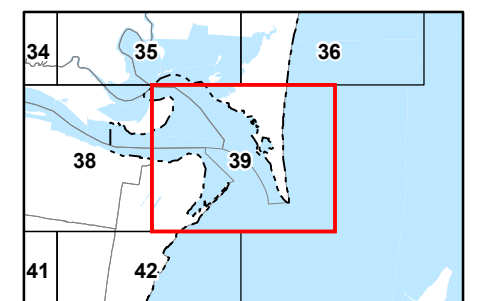
- Local Government Boundary
- Cadastre - June 2017 (Sourced DNRM)
- Suburb or Locality
- Waterway or Waterbody

Landscape Character overlay data was developed by Mackay Regional Council, with data based on various vegetation and slope datasets (including LiDAR). Image Corridor Overlay data was compiled by Mackay Regional Council.

While every care is taken to ensure the accuracy of this product Mackay Regional Council makes no representations or warranties about the accuracy, reliability, completeness or suitability for any particular purpose and disclaims all responsibility and all liability (including without limitation, liability in negligence) or all expenses, losses, damages (including indirect or consequential damage) and costs you may incur as a result of this product being inaccurate or incomplete in any way or for any reason.

© Copyright Mackay Regional Council 2017  
Gazettal Date: 30 June 2017  
Geocentric Datum of Australia 1994 (GDA94)

Approx Scale @ A3 1:10000



**Landscape Character and  
Image Corridor Overlay Map - LI - 39**





## Development Constraints

- Image Corridor
- Landscape Character

## Cadastral

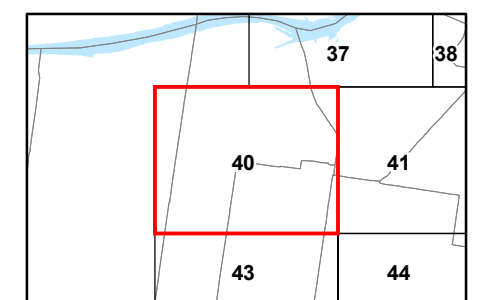
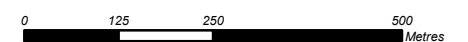
- Local Government Boundary
- Cadastral - June 2017 (Sourced DNRM)
- Suburb or Locality
- Waterway or Waterbody

Landscape Character overlay data was developed by Mackay Regional Council, with data based on various vegetation and slope datasets (including LiDAR). Image Corridor Overlay data was compiled by Mackay Regional Council.

While every care is taken to ensure the accuracy of this product Mackay Regional Council makes no representations or warranties about the accuracy, reliability, completeness or suitability for any particular purpose and disclaims all responsibility and all liability (including without limitation, liability in negligence) or all expenses, losses, damages (including indirect or consequential damage) and costs you may incur as a result of this product being inaccurate or incomplete in any way or for any reason.

© Copyright Mackay Regional Council 2017  
Gazettal Date: 30 June 2017  
Geocentric Datum of Australia 1994 (GDA94)

Approx Scale @ A3 1:10000



**Landscape Character and  
Image Corridor Overlay Map - LI - 40**





## Development Constraints

- Image Corridor
- Landscape Character

## Cadastral

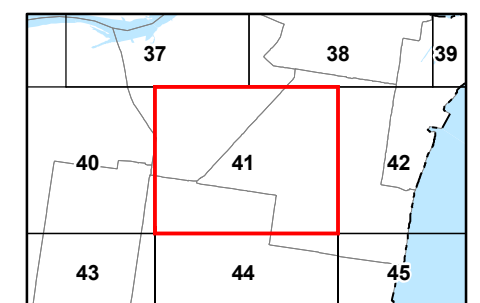
- Local Government Boundary
- Cadastre - June 2017 (Sourced DNRM)
- Suburb or Locality
- Waterway or Waterbody

Landscape Character overlay data was developed by Mackay Regional Council, with data based on various vegetation and slope datasets (including LiDAR). Image Corridor Overlay data was compiled by Mackay Regional Council.

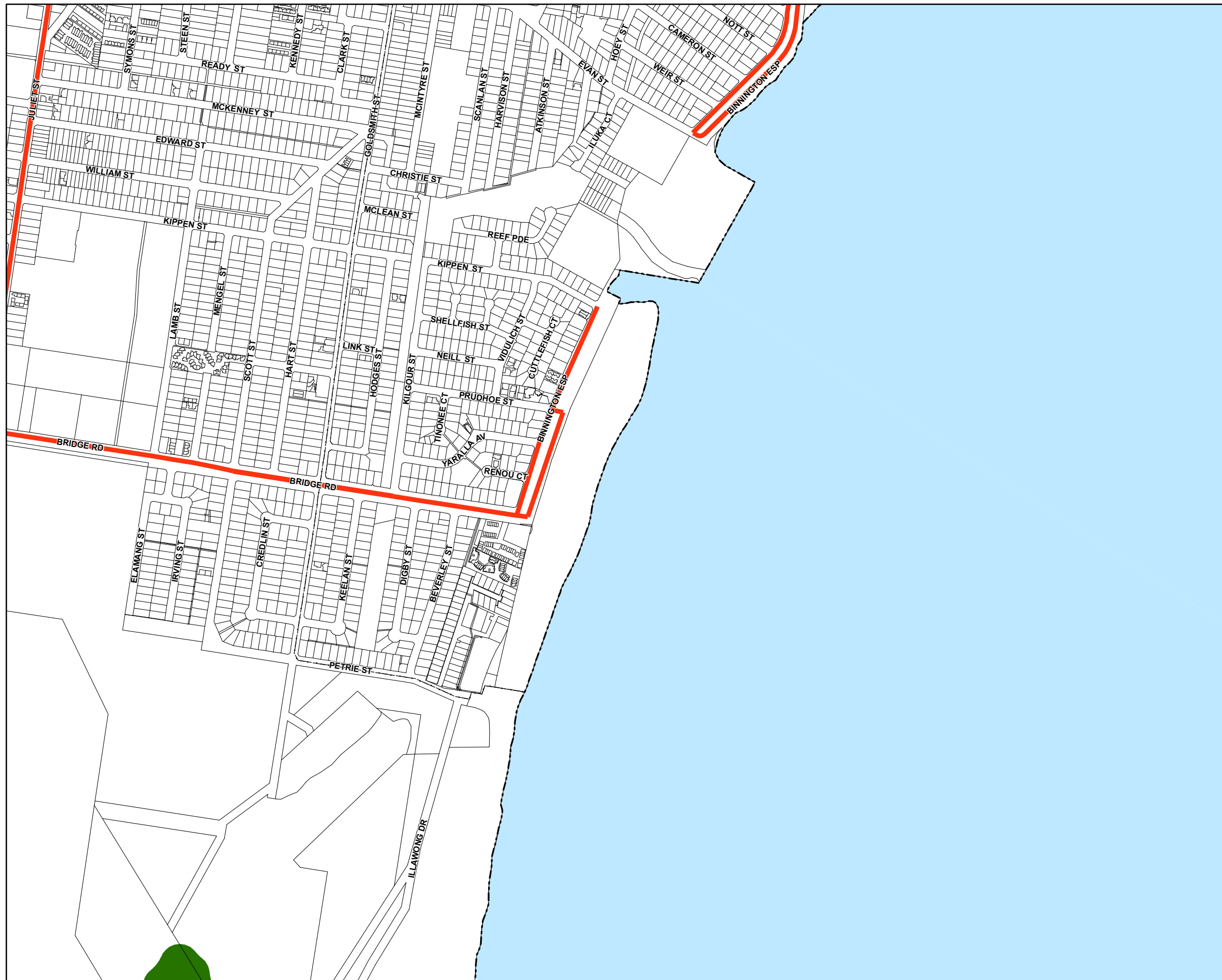
While every care is taken to ensure the accuracy of this product Mackay Regional Council makes no representations or warranties about the accuracy, reliability, completeness or suitability for any particular purpose and disclaims all responsibility and all liability (including without limitation, liability in negligence) or all expenses, losses, damages (including indirect or consequential damage) and costs you may incur as a result of this product being inaccurate or incomplete in any way or for any reason.

© Copyright Mackay Regional Council 2017  
Gazettal Date: 30 June 2017  
Geocentric Datum of Australia 1994 (GDA94)

Approx Scale @ A3 1:10000



**Landscape Character and  
Image Corridor Overlay Map - LI - 41**



## Development Constraints

- Image Corridor
- Landscape Character

## Cadastral

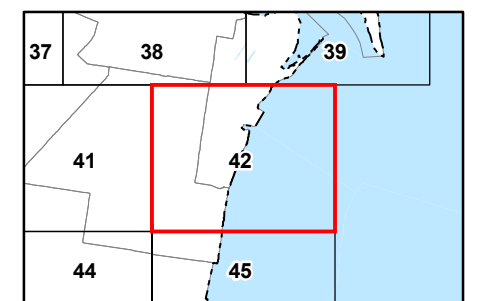
- Local Government Boundary
- Cadastre - June 2017 (Sourced DNRM)
- Suburb or Locality
- Waterway or Waterbody

Landscape Character overlay data was developed by Mackay Regional Council, with data based on various vegetation and slope datasets (including LiDAR). Image Corridor Overlay data was compiled by Mackay Regional Council.

While every care is taken to ensure the accuracy of this product Mackay Regional Council makes no representations or warranties about the accuracy, reliability, completeness or suitability for any particular purpose and disclaims all responsibility and all liability (including without limitation, liability in negligence) or all expenses, losses, damages (including indirect or consequential damage) and costs you may incur as a result of this product being inaccurate or incomplete in any way or for any reason.

© Copyright Mackay Regional Council 2017  
Gazettal Date: 30 June 2017  
Geocentric Datum of Australia 1994 (GDA94)

Approx Scale @ A3 1:10000



**Landscape Character and  
Image Corridor Overlay Map - LI - 42**