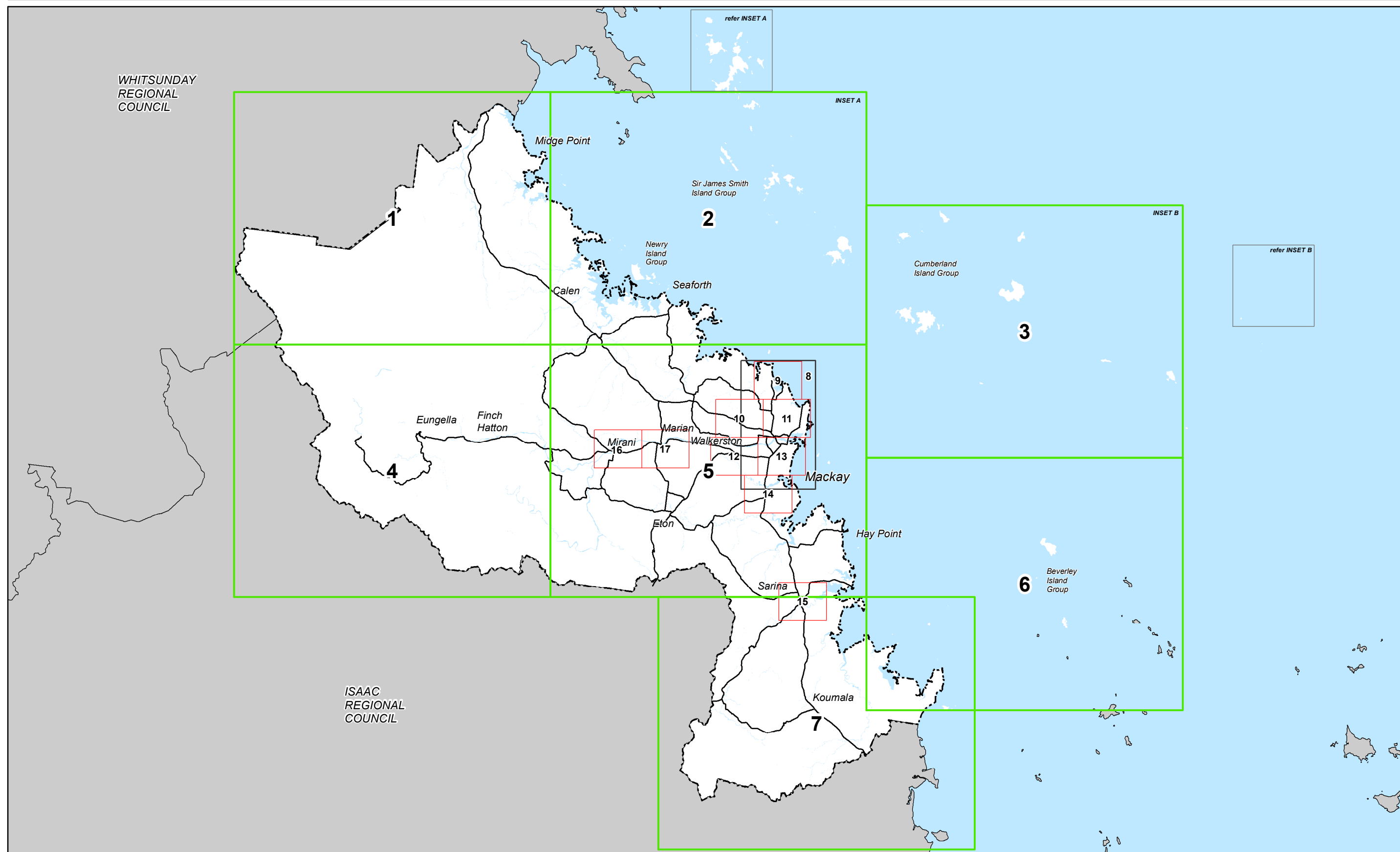


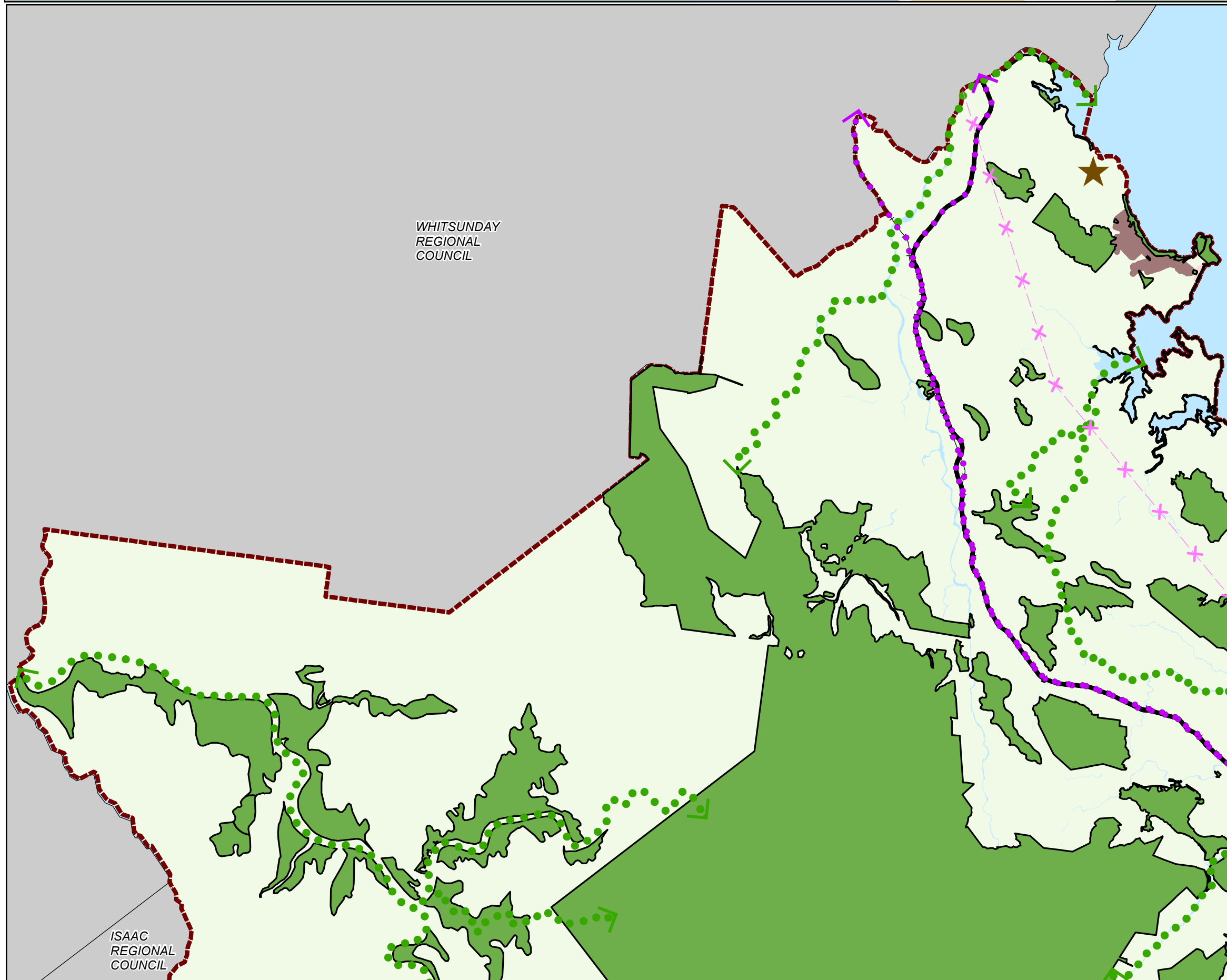
## GRID INDEX - STRATEGIC FRAMEWORK MAPS



# Mackay Region **PLANNING SCHEME**



Strategic Framework  
Maps



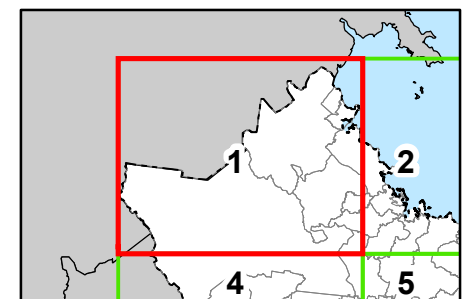
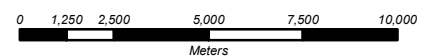
## Legend:

- Principal Centre
- Major Centre
- District centre
- ◆ Specialised Centre
- 1 Investigation area
- Urban area
- Nature conservation and open space
- Rural
- Rural residential
- Special Purpose (Port)
- Industrial
- Major sport and recreation
- Extractive, mineral, forestry or marine resource
- Waterbody and waterway
- Local government area boundary
- Cycling and walking route
- Railway network
- State and major road network
- Public transport corridor
- Future cycling and walking route
- Future state and major road network
- Haulage Route
- Infrastructure (power)
- Freight Transport Route
- Natural Corridor or Link
- Existing rail station
- ✈ Airport - aviation development
- ✱ Major Infrastructure
- ◆ Major Social Infrastructure
- ▲ Port - maritime development
- ★ Tourism and ecotourism development

While every care is taken to ensure the accuracy of this product Mackay Regional Council makes no representations or warranties about the accuracy, reliability, completeness or suitability for any particular purpose and disclaims all responsibility and all liability (including without limitation, liability in negligence) or all expenses, losses, damages (including indirect or consequential damage) and costs you may incur as a result of this product being inaccurate or incomplete in any way or for any reason.

© Copyright Mackay Regional Council 2017  
Gazettal Date: 30 June 2017  
Geocentric Datum of Australia 1994 (GDA94)

Approx Scale @ A3 1:200,000

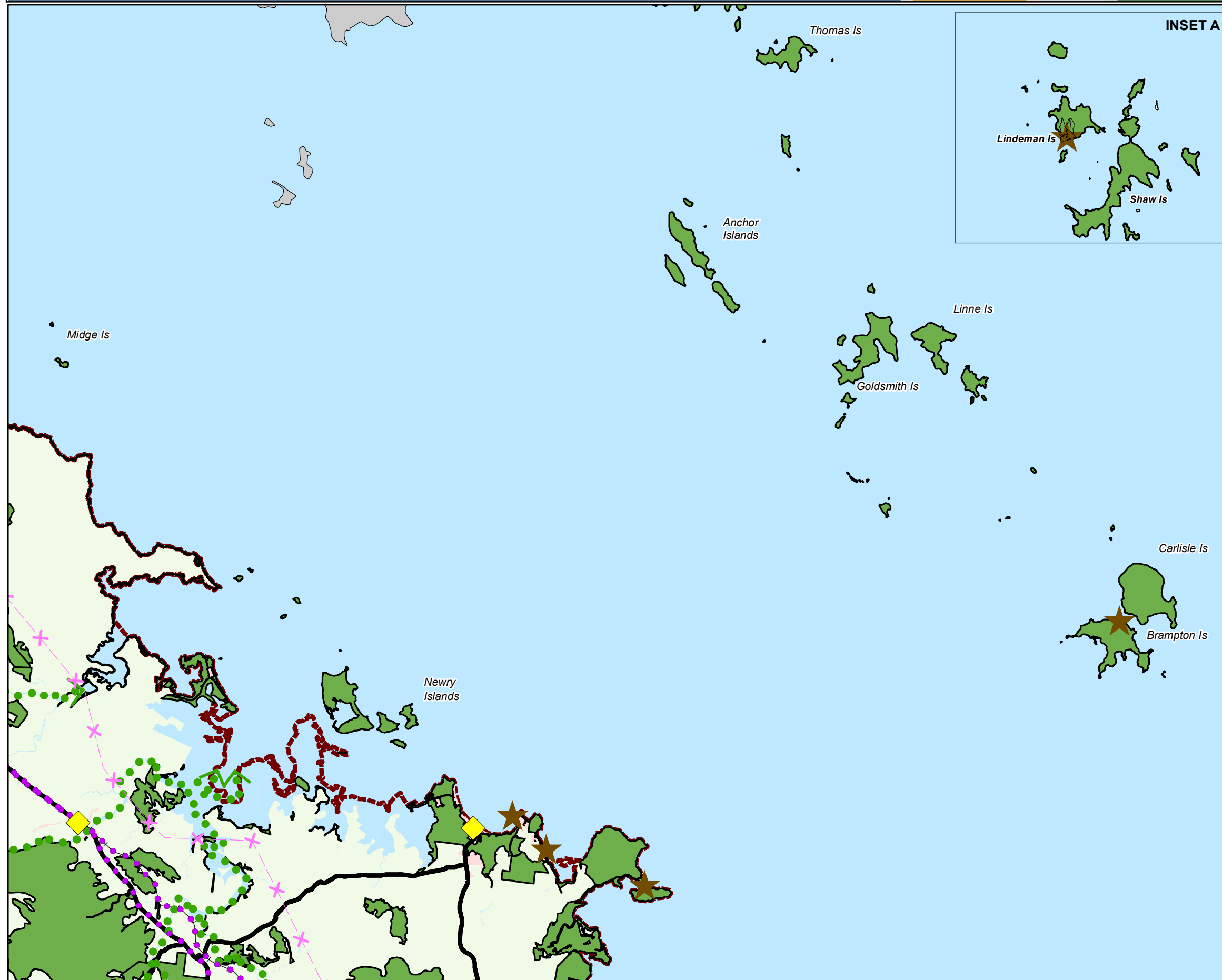


Strategic Framework Map - SF - 1

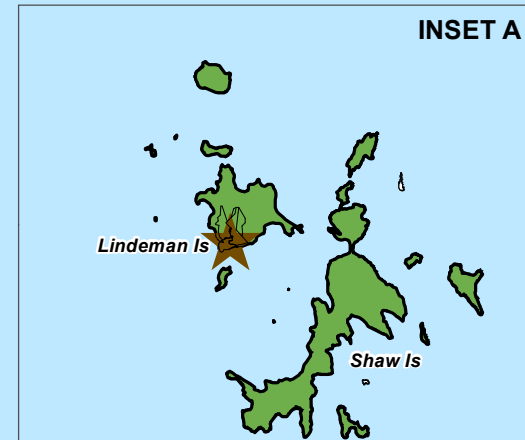
# Mackay Region **PLANNING SCHEME**



Strategic Framework  
Maps



INSET A



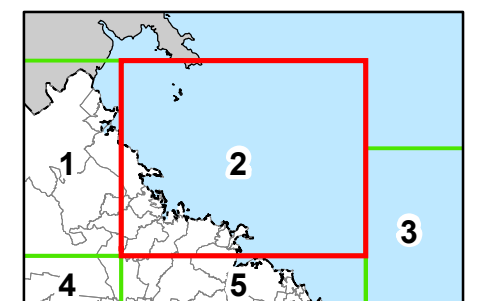

## Legend:

- Principal Centre
- Major Centre
- District centre
- ◆ Specialised Centre
- 1 Investigation area
- Urban area
- Nature conservation and open space
- Rural
- Rural residential
- Special Purpose (Port)
- Industrial
- Major sport and recreation
- Extractive, mineral, forestry or marine resource
- Waterbody and waterway
- Local government area boundary
- Cycling and walking route
- Railway network
- State and major road network
- Public transport corridor
- Future cycling and walking route
- Future state and major road network
- Haulage Route
- Infrastructure (power)
- Freight Transport Route
- Natural Corridor or Link
- Existing rail station
- ✈ Airport - aviation development
- ✱ Major Infrastructure
- ◆ Major Social Infrastructure
- ▲ Port - maritime development
- ★ Tourism and ecotourism development

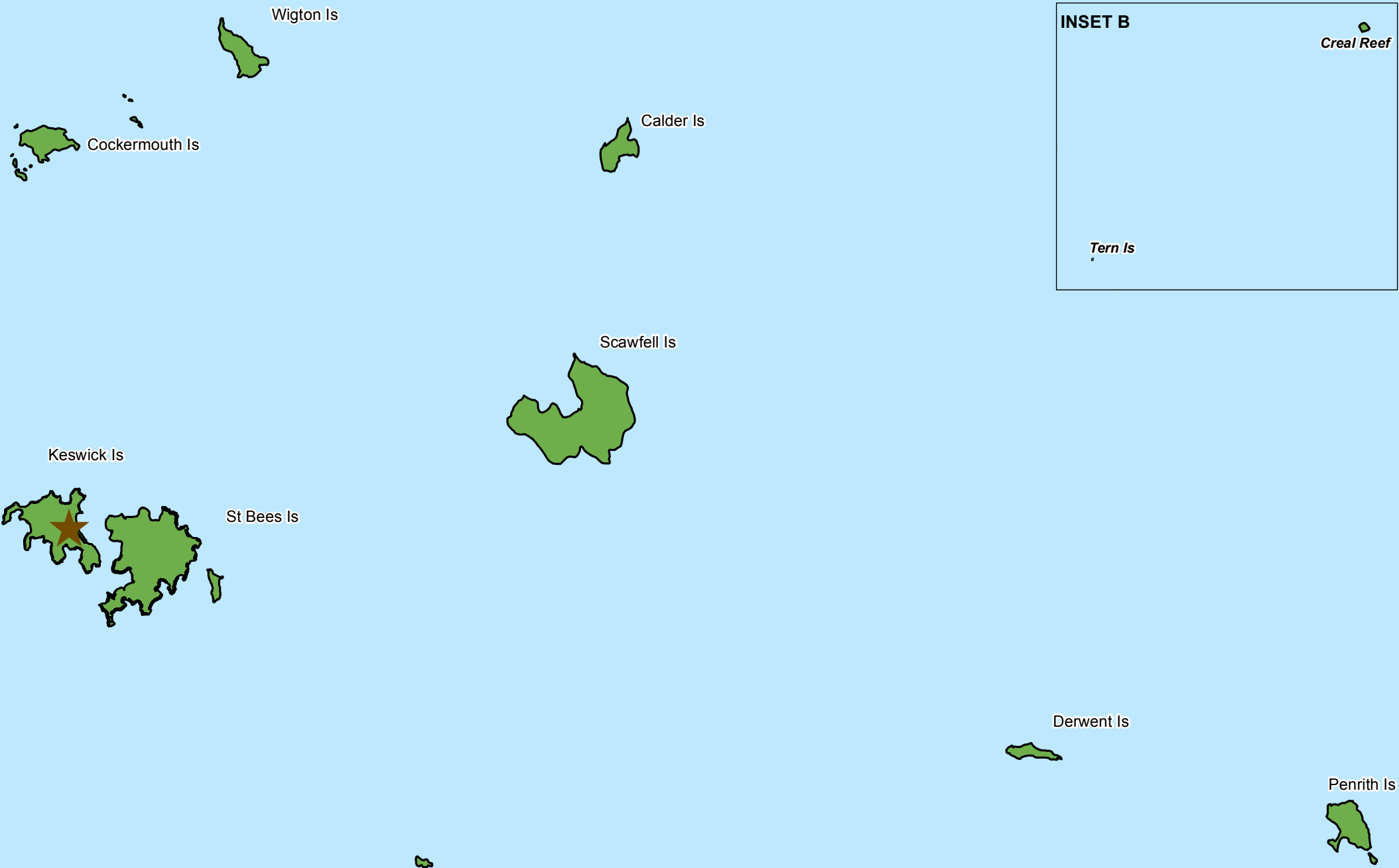
While every care is taken to ensure the accuracy of this product Mackay Regional Council makes no representations or warranties about the accuracy, reliability, completeness or suitability for any particular purpose and disclaims all responsibility and all liability (including without limitation, liability in negligence) or all expenses, losses, damages (including indirect or consequential damage) and costs you may incur as a result of this product being inaccurate or incomplete in any way or for any reason.

© Copyright Mackay Regional Council 2017  
Gazettal Date: 30 June 2017  
Geocentric Datum of Australia 1994 (GDA94)

Approx Scale @ A3 1:200,000



Strategic Framework Map - SF - 2



**INSET B**

Creal Reef

Tern Is

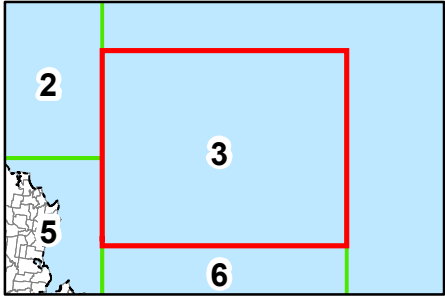
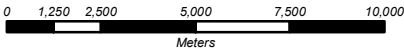
**Legend:**

- Principal Centre
- Major Centre
- District centre
- Specialised Centre
- Investigation area
- Urban area
- Nature conservation and open space
- Rural
- Rural residential
- Special Purpose (Port)
- Industrial
- Major sport and recreation
- Extractive, mineral, forestry or marine resource
- Waterbody and waterway
- Local government area boundary
- Cycling and walking route
- Railway network
- State and major road network
- Public transport corridor
- Future cycling and walking route
- Future state and major road network
- Haulage Route
- Infrastucture (power)
- Freight Transport Route
- Natural Corridor or Link
- Existing rail station
- Airport - aviation development
- Major Infrastructure
- Major Social Infrastructure
- Port - maritime development
- Tourism and ecotourism development

While every care is taken to ensure the accuracy of this product Mackay Regional Council makes no representations or warranties about the accuracy, reliability, completeness or suitability for any particular purpose and disclaims all responsibility and all liability (including without limitation, liability in negligence) or all expenses, losses, damages (including indirect or consequential damage) and costs you may incur as a result of this product being inaccurate or incomplete in any way or for any reason.

© Copyright Mackay Regional Council 2017  
Gazettal Date: 30 June 2017  
Geocentric Datum of Australia 1994 (GDA94)

**Approx Scale @ A3 1:200,000**



**Strategic Framework Map - SF - 3**



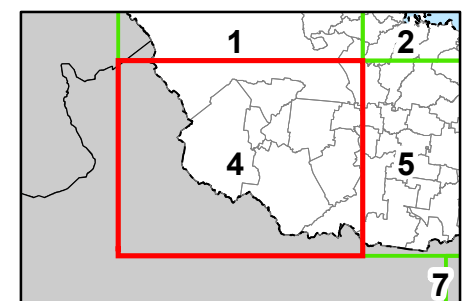
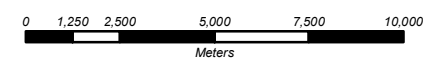
## Legend:

- Principal Centre
- Major Centre
- District centre
- ◆ Specialised Centre
- 1 Investigation area
- Urban area
- Nature conservation and open space
- Rural
- Rural residential
- Special Purpose (Port)
- Industrial
- Major sport and recreation
- Extractive, mineral, forestry or marine resource
- Waterbody and waterway
- Local government area boundary
- Cycling and walking route
- Railway network
- State and major road network
- Public transport corridor
- Future cycling and walking route
- Future state and major road network
- Haulage Route
- Infrastructure (power)
- Freight Transport Route
- Natural Corridor or Link
- ✎ Existing rail station
- ✈ Airport - aviation development
- ✱ Major Infrastructure
- ◆ Major Social Infrastructure
- ▲ Port - maritime development
- ★ Tourism and ecotourism development

While every care is taken to ensure the accuracy of this product Mackay Regional Council makes no representations or warranties about the accuracy, reliability, completeness or suitability for any particular purpose and disclaims all responsibility and all liability (including without limitation, liability in negligence) or all expenses, losses, damages (including indirect or consequential damage) and costs you may incur as a result of this product being inaccurate or incomplete in any way or for any reason.

© Copyright Mackay Regional Council 2017  
Gazettal Date: 30 June 2017  
Geocentric Datum of Australia 1994 (GDA94)

Approx Scale @ A3 1:200,000



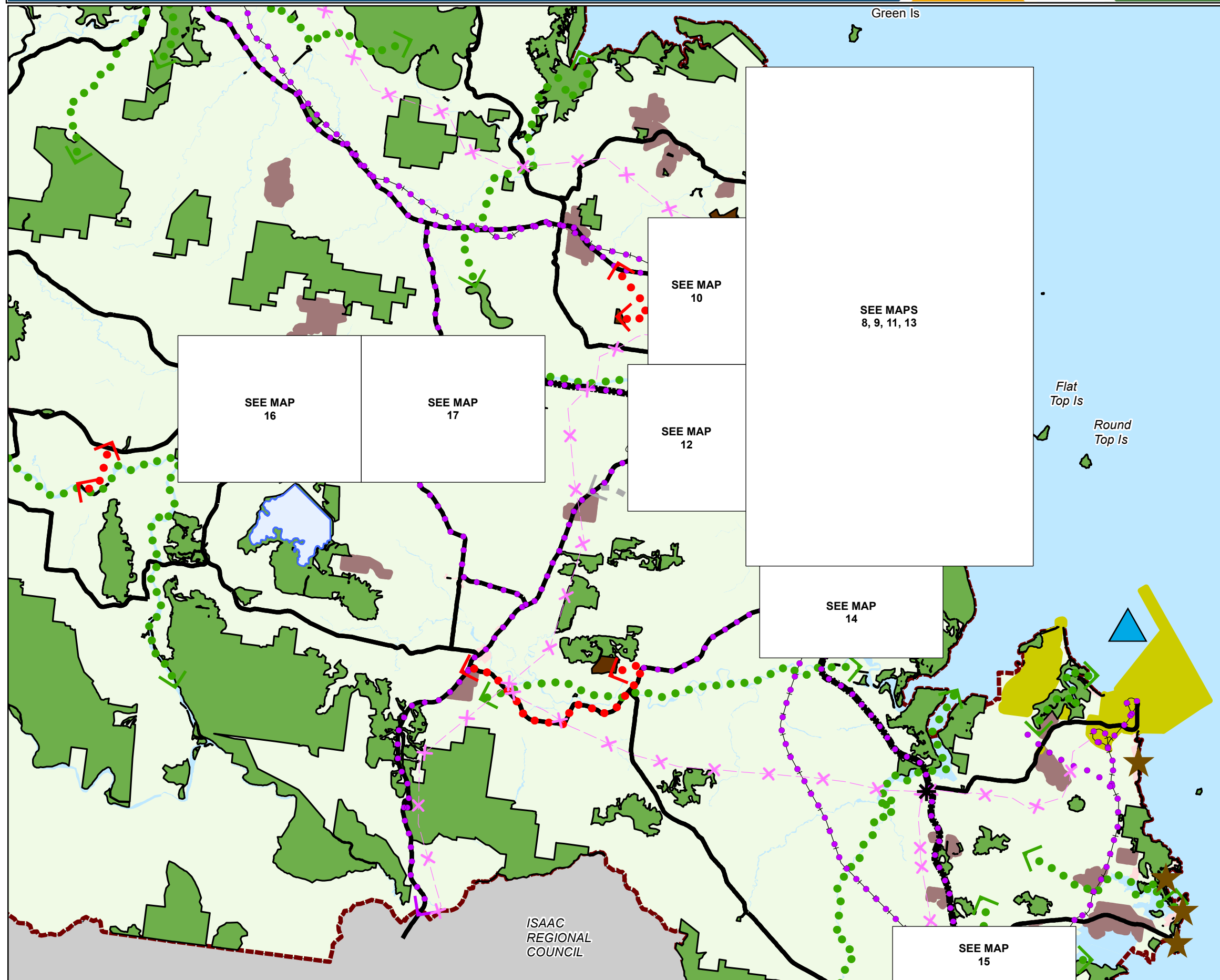
**Strategic Framework Map - SF - 4**

ISAAC  
REGIONAL  
COUNCIL

# Mackay Region **PLANNING SCHEME**



Strategic Framework  
Maps



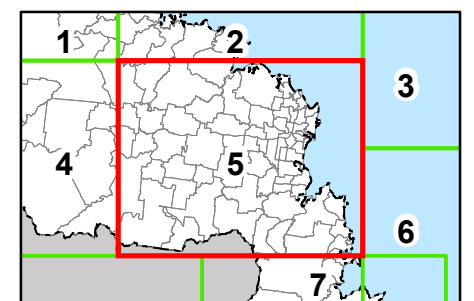

## Legend:

- Principal Centre
- Major Centre
- District centre
- ◆ Specialised Centre
- 1 Investigation area
- Urban area
- Nature conservation and open space
- Rural
- Rural residential
- Special Purpose (Port)
- Industrial
- Major sport and recreation
- Extractive, mineral, forestry or marine resource
- Waterbody and waterway
- Local government area boundary
- Cycling and walking route
- Railway network
- State and major road network
- Public transport corridor
- Future cycling and walking route
- Future state and major road network
- ◆ Haulage Route
- × Infrastructure (power)
- ◆ Freight Transport Route
- ◆ Natural Corridor or Link
- Existing rail station
- ✈ Airport - aviation development
- ✱ Major Infrastructure
- ◆ Major Social Infrastructure
- ▲ Port - maritime development
- ★ Tourism and ecotourism development

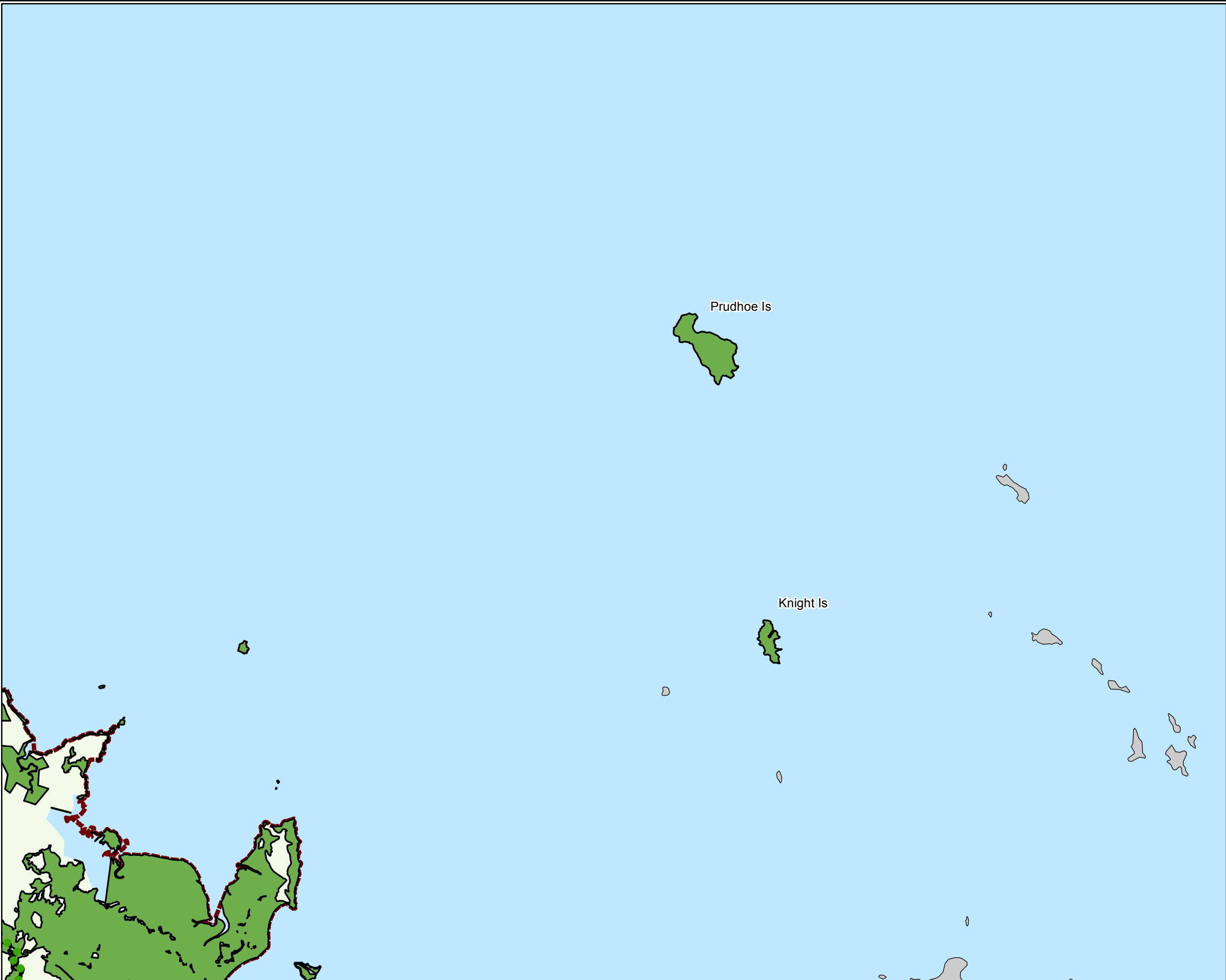
While every care is taken to ensure the accuracy of this product Mackay Regional Council makes no representations or warranties about the accuracy, reliability, completeness or suitability for any particular purpose and disclaims all responsibility and all liability (including without limitation, liability in negligence) or all expenses, losses, damages (including indirect or consequential damage) and costs you may incur as a result of this product being inaccurate or incomplete in any way or for any reason.

© Copyright Mackay Regional Council 2017  
Gazettal Date: 30 June 2017  
Geocentric Datum of Australia 1994 (GDA94)
































Approx Scale @ A3 1:200,000



Strategic Framework Map - SF - 5



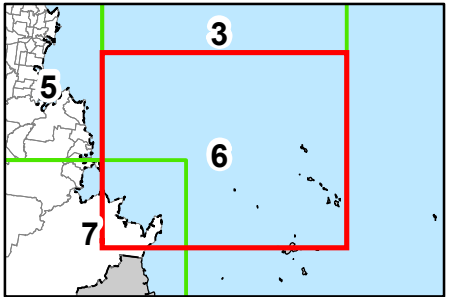
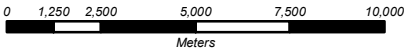
**Legend:**

-  Principal Centre
-  Major Centre
-  District centre
-  Specialised Centre
-  Investigation area
-  Urban area
-  Nature conservation and open space
-  Rural
-  Rural residential
-  Special Purpose (Port)
-  Industrial
-  Major sport and recreation
-  Extractive, mineral, forestry or marine resource
-  Waterbody and waterway
-  Local government area boundary
-  Cycling and walking route
-  Railway network
-  State and major road network
-  Public transport corridor
-  Future cycling and walking route
-  Future state and major road network
-  Haulage Route
-  Infrastructure (power)
-  Freight Transport Route
-  Natural Corridor or Link
-  Existing rail station
-  Airport - aviation development
-  Major Infrastructure
-  Major Social Infrastructure
-  Port - maritime development
-  Tourism and ecotourism development

While every care is taken to ensure the accuracy of this product Mackay Regional Council makes no representations or warranties about the accuracy, reliability, completeness or suitability for any particular purpose and disclaims all responsibility and all liability (including without limitation, liability in negligence) or all expenses, losses, damages (including indirect or consequential damage) and costs you may incur as a result of this product being inaccurate or incomplete in any way or for any reason.

© Copyright Mackay Regional Council 2017  
Gazettal Date: 30 June 2017  
Geocentric Datum of Australia 1994 (GDA94)

Approx Scale @ A3 1:200,000

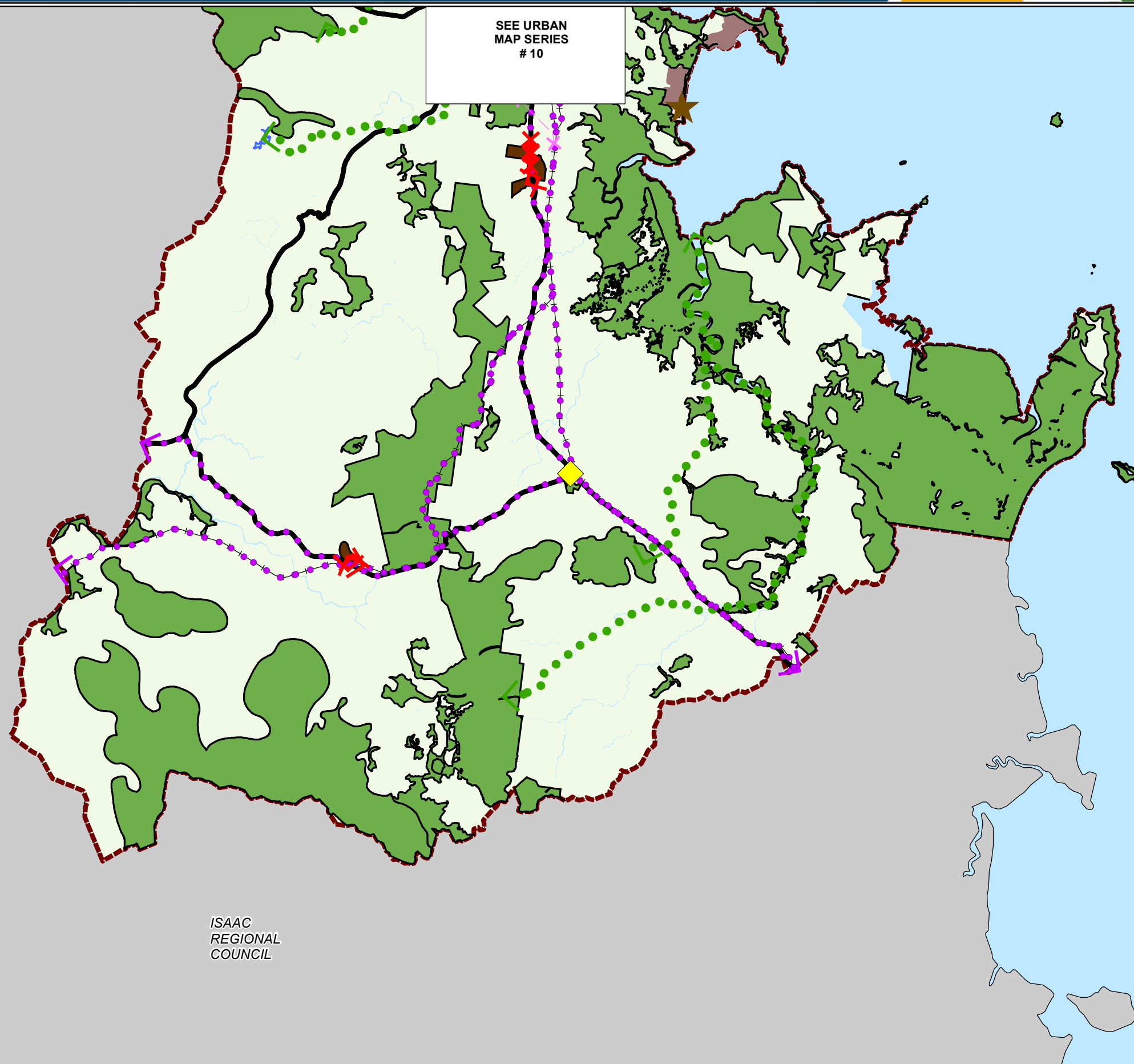


**Strategic Framework Map - SF - 6**

# Mackay Region **PLANNING SCHEME**



Strategic Framework  
Maps



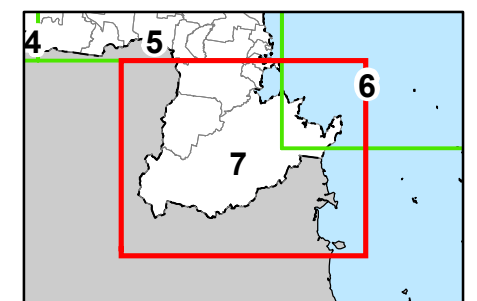

## Legend:

- Principal Centre
- Major Centre
- District centre
- ◆ Specialised Centre
- ① Investigation area
- Urban area
- Nature conservation and open space
- Rural
- Rural residential
- Special Purpose (Port)
- Industrial
- Major sport and recreation
- Extractive, mineral, forestry or marine resource
- Waterbody and waterway
- Local government area boundary
- Cycling and walking route
- Railway network
- State and major road network
- Public transport corridor
- Future cycling and walking route
- Future state and major road network
- ◆ Haulage Route
- ◆ Infrastructure (power)
- ◆ Freight Transport Route
- ◆ Natural Corridor or Link
- Existing rail station
- ✈ Airport - aviation development
- ✳ Major Infrastructure
- ◆ Major Social Infrastructure
- ▲ Port - maritime development
- ★ Tourism and ecotourism development

While every care is taken to ensure the accuracy of this product Mackay Regional Council makes no representations or warranties about the accuracy, reliability, completeness or suitability for any particular purpose and disclaims all responsibility and all liability (including without limitation, liability in negligence) or all expenses, losses, damages (including indirect or consequential damage) and costs you may incur as a result of this product being inaccurate or incomplete in any way or for any reason.

© Copyright Mackay Regional Council 2017  
Gazettal Date: 30 June 2017  
Geocentric Datum of Australia 1994 (GDA94)

Approx Scale @ A3 1:200,000



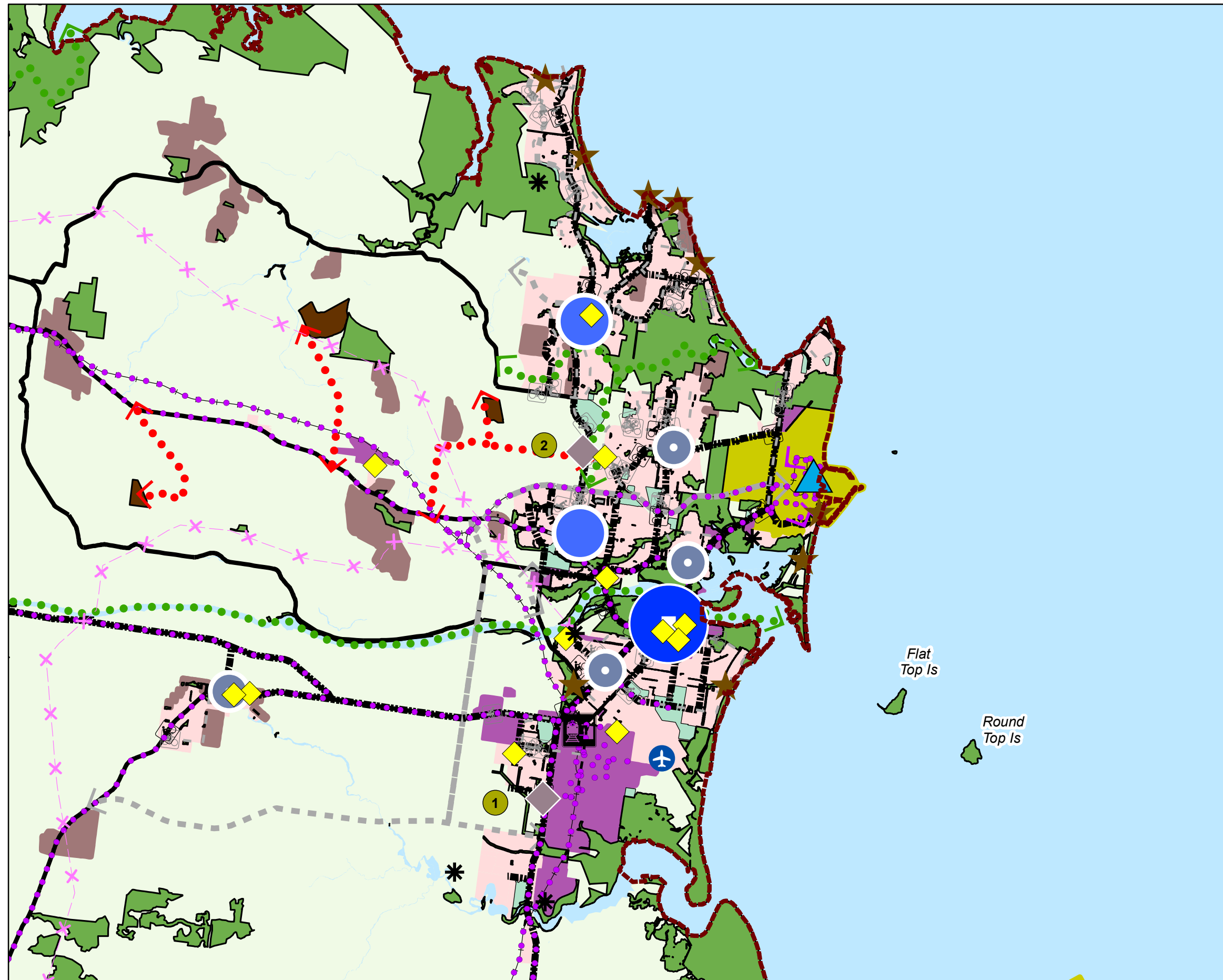
Strategic Framework Map - SF - 7



# Mackay Region **PLANNING SCHEME**



**Strategic Framework  
Maps**




## Legend:

- Principal Centre
- Major Centre
- District centre
- ◆ Specialised Centre
- 1 Investigation area
- Urban area
- Nature conservation and open space
- Rural
- Rural residential
- Special Purpose (Port)
- Industrial
- Major sport and recreation
- Extractive, mineral, forestry or marine resource
- Waterbody and waterway
- Local government area boundary
- Cycling and walking route
- Railway network
- State and major road network
- Public transport corridor
- Future cycling and walking route
- Future state and major road network
- Haulage Route
- Infrastructure (power)
- Freight Transport Route
- Natural Corridor or Link
- Existing rail station
- ✈ Airport - aviation development
- ✱ Major Infrastructure
- ◆ Major Social Infrastructure
- ▲ Port - maritime development
- ★ Tourism and ecotourism development

While every care is taken to ensure the accuracy of this product Mackay Regional Council makes no representations or warranties about the accuracy, reliability, completeness or suitability for any particular purpose and disclaims all responsibility and all liability (including without limitation, liability in negligence) or all expenses, losses, damages (including indirect or consequential damage) and costs you may incur as a result of this product being inaccurate or incomplete in any way or for any reason.

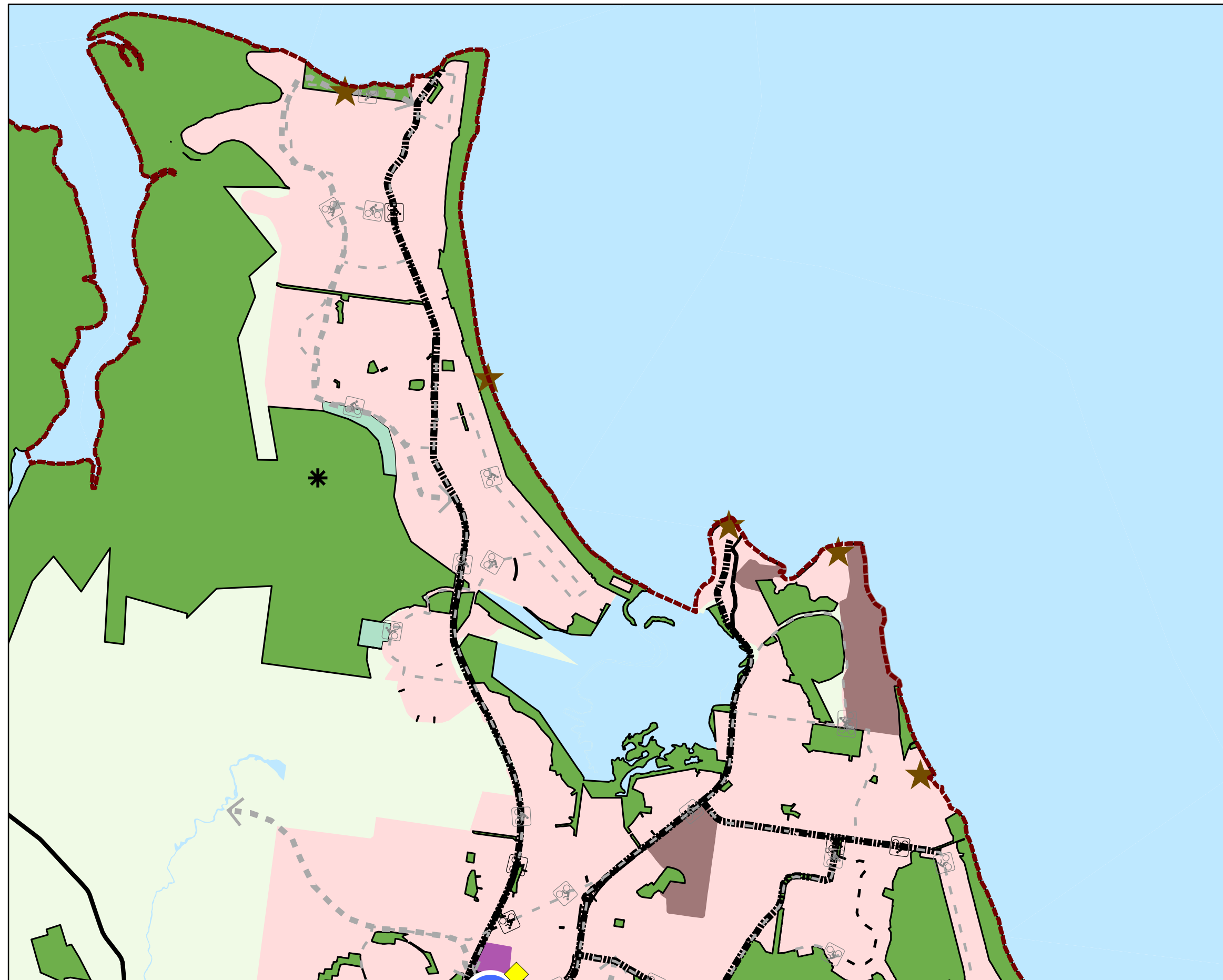
© Copyright Mackay Regional Council 2017  
Gazettal Date: 30 June 2017  
Geocentric Datum of Australia 1994 (GDA94)

Approx Scale @ A3 1:112,000



**Strategic Framework Map - SF - 8**





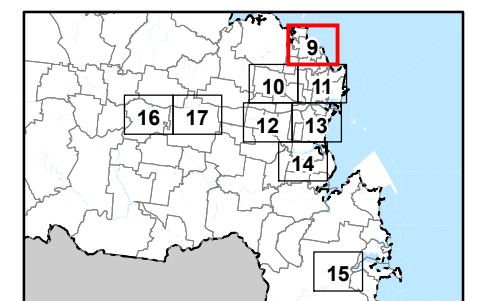
## Legend:

- Principal Centre
- Major Centre
- District centre
- ◆ Specialised Centre
- 1 Investigation area
- Urban area
- Nature conservation and open space
- Rural
- Rural residential
- Special Purpose (Port)
- Industrial
- Major sport and recreation
- Extractive, mineral, forestry or marine resource
- Waterbody and waterway
- Local government area boundary
- Cycling and walking route
- Railway network
- State and major road network
- Public transport corridor
- Future cycling and walking route
- Future state and major road network
- ◆ Haulage Route
- ✕ Infrastructure (power)
- ◆ Freight Transport Route
- ◆ Natural Corridor or Link
- 1 Existing rail station
- ✈ Airport - aviation development
- ✱ Major Infrastructure
- ◆ Major Social Infrastructure
- ▲ Port - maritime development
- ★ Tourism and ecotourism development

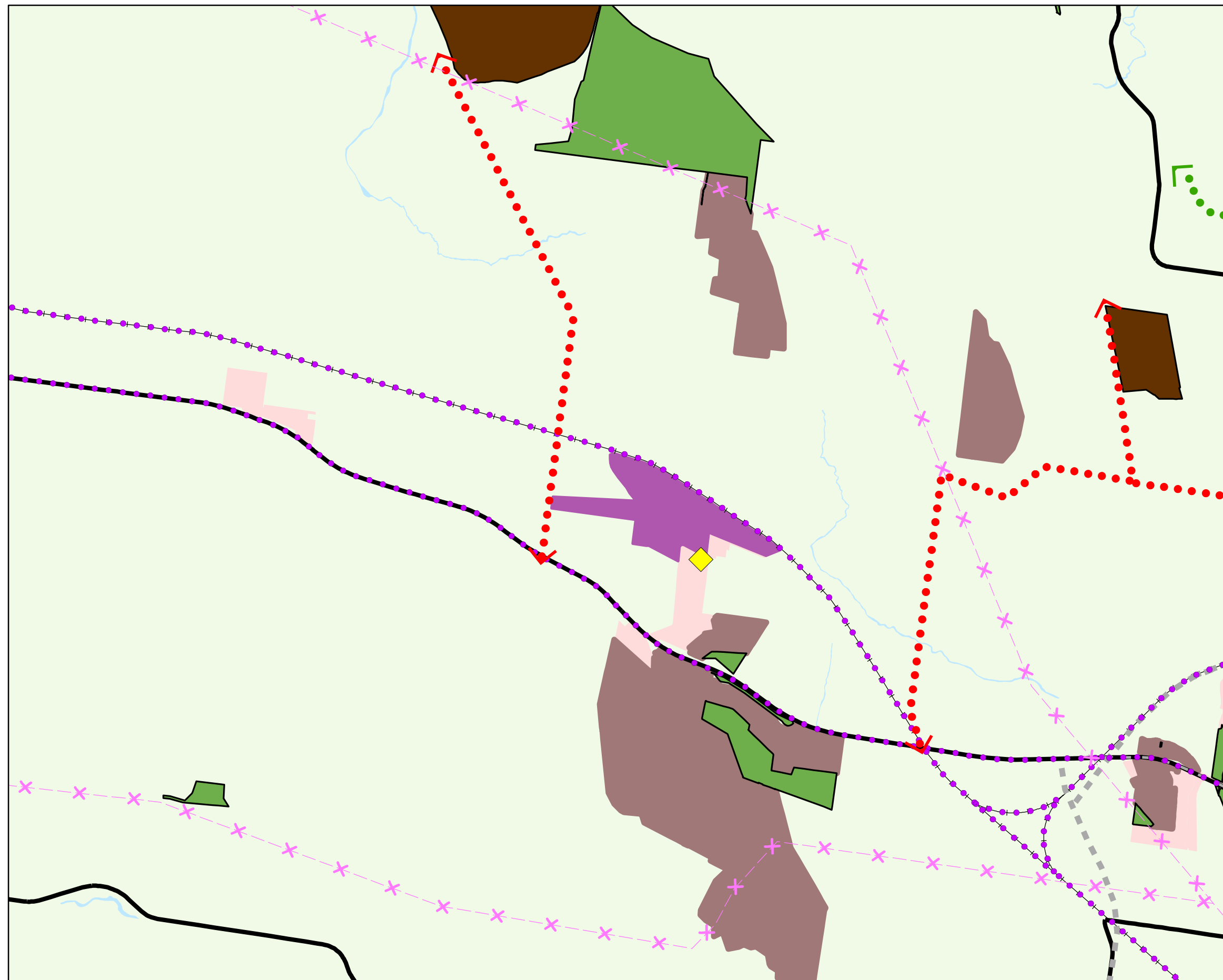
While every care is taken to ensure the accuracy of this product Mackay Regional Council makes no representations or warranties about the accuracy, reliability, completeness or suitability for any particular purpose and disclaims all responsibility and all liability (including without limitation, liability in negligence) or all expenses, losses, damages (including indirect or consequential damage) and costs you may incur as a result of this product being inaccurate or incomplete in any way or for any reason.

© Copyright Mackay Regional Council 2017  
Gazettal Date: 30 June 2017  
Geocentric Datum of Australia 1994 (GDA94)

Approx Scale @ A3 1:30 000



**Strategic Framework Map - SF - 9**



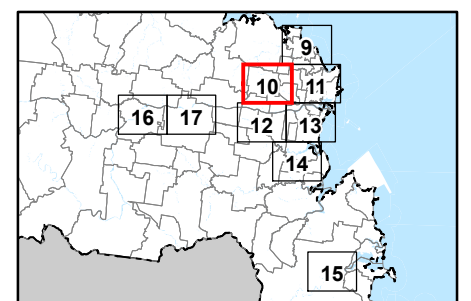
## Legend:

- Principal Centre
- Major Centre
- District centre
- ◆ Specialised Centre
- 1 Investigation area
- Urban area
- Nature conservation and open space
- Rural
- Rural residential
- Special Purpose (Port)
- Industrial
- Major sport and recreation
- Extractive, mineral, forestry or marine resource
- Waterbody and waterway
- Local government area boundary
- Cycling and walking route
- Railway network
- State and major road network
- Public transport corridor
- Future cycling and walking route
- Future state and major road network
- Haulage Route
- x Infrastructure (power)
- x Freight Transport Route
- x Natural Corridor or Link
- Existing rail station
- ✈ Airport - aviation development
- ✱ Major Infrastructure
- ◆ Major Social Infrastructure
- ▲ Port - maritime development
- ★ Tourism and ecotourism development

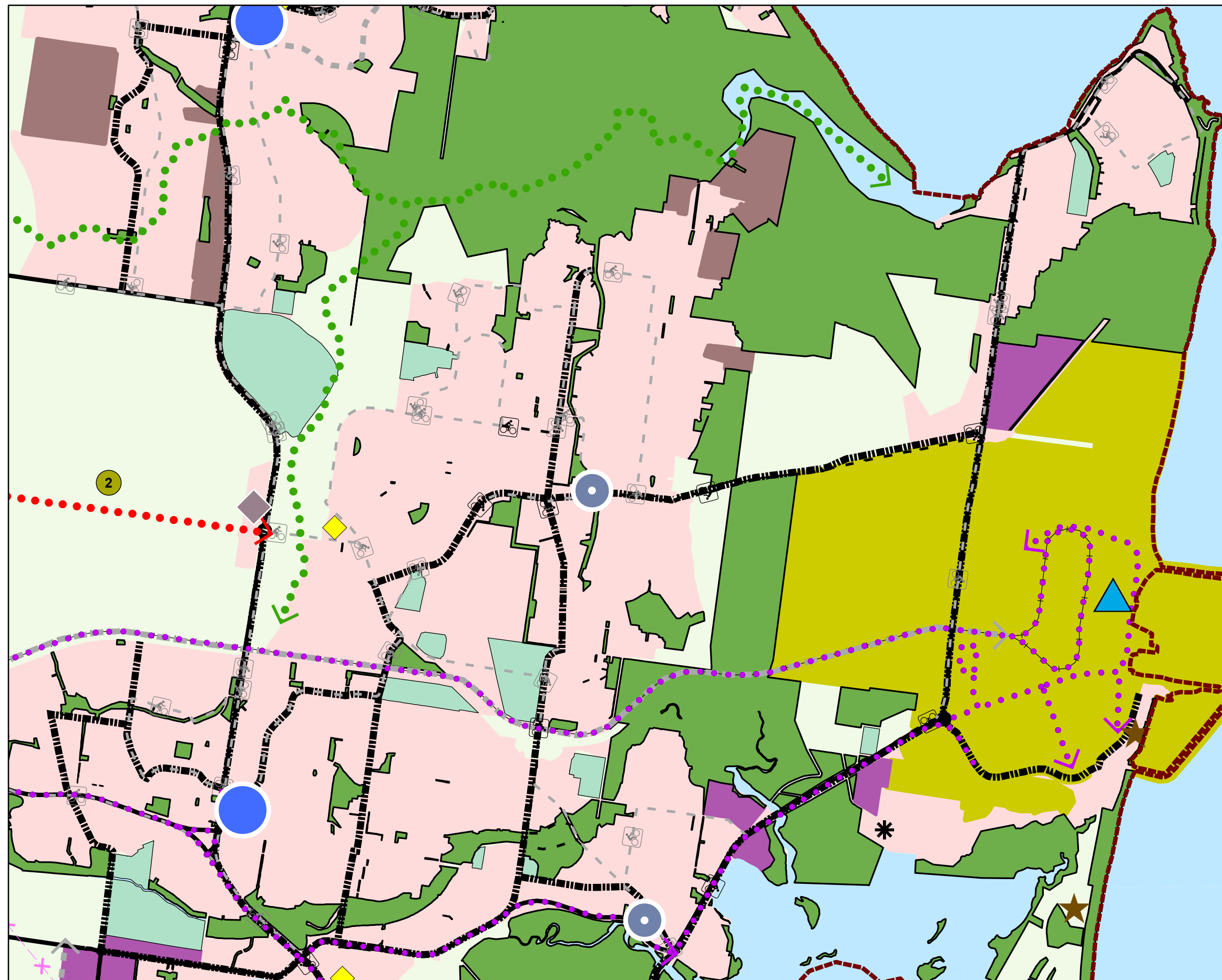
While every care is taken to ensure the accuracy of this product Mackay Regional Council makes no representations or warranties about the accuracy, reliability, completeness or suitability for any particular purpose and disclaims all responsibility and all liability (including without limitation, liability in negligence) or all expenses, losses, damages (including indirect or consequential damage) and costs you may incur as a result of this product being inaccurate or incomplete in any way or for any reason.

© Copyright Mackay Regional Council 2017  
Gazettal Date: 30 June 2017  
Geocentric Datum of Australia 1994 (GDA94)

Approx Scale @ A3 1:30 000



**Strategic Framework Map - SF - 10**



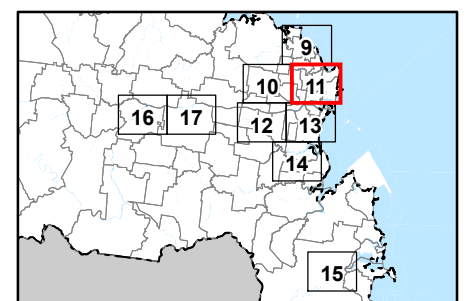
## Legend:

- Principal Centre
- Major Centre
- District centre
- ◆ Specialised Centre
- 1 Investigation area
- Urban area
- Nature conservation and open space
- Rural
- Rural residential
- Special Purpose (Port)
- Industrial
- Major sport and recreation
- Extractive, mineral, forestry or marine resource
- Waterbody and waterway
- Local government area boundary
- Cycling and walking route
- Railway network
- State and major road network
- Public transport corridor
- Future cycling and walking route
- Future state and major road network
- ◆ Haulage Route
- ✕ Infrastructure (power)
- ◆ Freight Transport Route
- ◆ Natural Corridor or Link
- 1 Existing rail station
- ✈ Airport - aviation development
- ✱ Major Infrastructure
- ◆ Major Social Infrastructure
- ▲ Port - maritime development
- ★ Tourism and ecotourism development

While every care is taken to ensure the accuracy of this product Mackay Regional Council makes no representations or warranties about the accuracy, reliability, completeness or suitability for any particular purpose and disclaims all responsibility and all liability (including without limitation, liability in negligence) or all expenses, losses, damages (including indirect or consequential damage) and costs you may incur as a result of this product being inaccurate or incomplete in any way or for any reason.

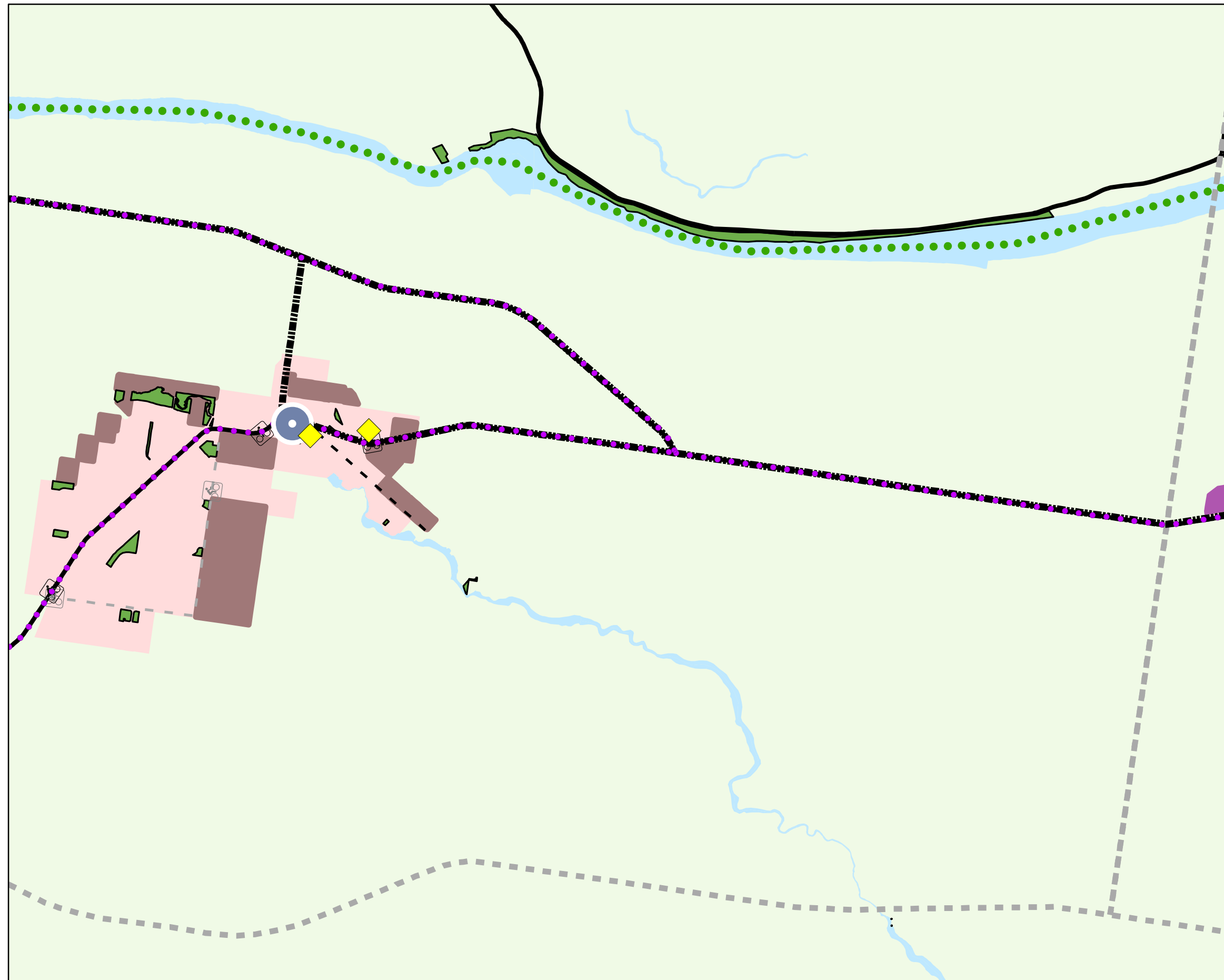
© Copyright Mackay Regional Council 2017  
Gazettal Date: 30 June 2017  
Geocentric Datum of Australia 1994 (GDA94)

Approx Scale @ A3 1:30 000



**Strategic Framework Map - SF - 11**





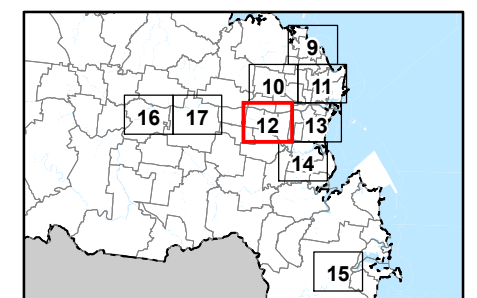
## Legend:

- Principal Centre
- Major Centre
- District centre
- ◆ Specialised Centre
- 1 Investigation area
- Urban area
- Nature conservation and open space
- Rural
- Rural residential
- Special Purpose (Port)
- Industrial
- Major sport and recreation
- Extractive, mineral, forestry or marine resource
- Waterbody and waterway
- Local government area boundary
- Cycling and walking route
- Railway network
- State and major road network
- Public transport corridor
- Future cycling and walking route
- Future state and major road network
- ◆ Haulage Route
- × Infrastructure (power)
- ◆ Freight Transport Route
- ◆ Natural Corridor or Link
- Existing rail station
- ✈ Airport - aviation development
- ✱ Major Infrastructure
- ◆ Major Social Infrastructure
- ▲ Port - maritime development
- ★ Tourism and ecotourism development

While every care is taken to ensure the accuracy of this product Mackay Regional Council makes no representations or warranties about the accuracy, reliability, completeness or suitability for any particular purpose and disclaims all responsibility and all liability (including without limitation, liability in negligence) or all expenses, losses, damages (including indirect or consequential damage) and costs you may incur as a result of this product being inaccurate or incomplete in any way or for any reason.

© Copyright Mackay Regional Council 2017  
Gazettal Date: 30 June 2017  
Geocentric Datum of Australia 1994 (GDA94)

Approx Scale @ A3 1:30 000

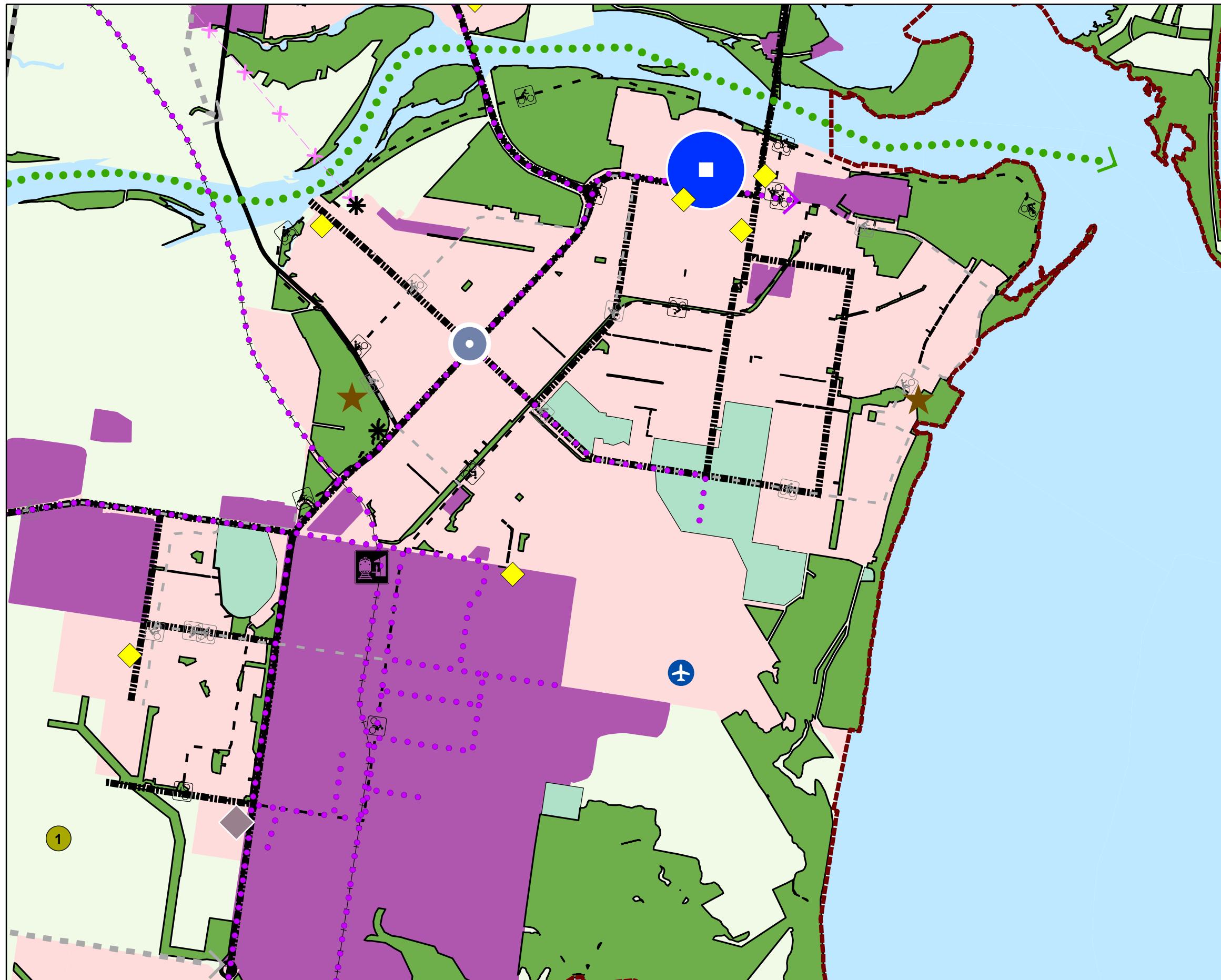


**Strategic Framework Map - SF - 12**

# Mackay Region **PLANNING SCHEME**



Strategic Framework  
Maps



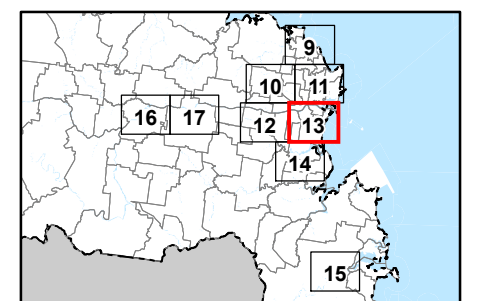
## Legend:

- Principal Centre
- Major Centre
- District centre
- ◆ Specialised Centre
- 1 Investigation area
- Urban area
- Nature conservation and open space
- Rural
- Rural residential
- Special Purpose (Port)
- Industrial
- Major sport and recreation
- Extractive, mineral, forestry or marine resource
- Waterbody and waterway
- Local government area boundary
- Cycling and walking route
- Railway network
- State and major road network
- Public transport corridor
- Future cycling and walking route
- Future state and major road network
- Haulage Route
- Infrastructure (power)
- Freight Transport Route
- Natural Corridor or Link
- Existing rail station
- Airport - aviation development
- Major Infrastructure
- Major Social Infrastructure
- Port - maritime development
- Tourism and ecotourism development

While every care is taken to ensure the accuracy of this product Mackay Regional Council makes no representations or warranties about the accuracy, reliability, completeness or suitability for any particular purpose and disclaims all responsibility and all liability (including without limitation, liability in negligence) or all expenses, losses, damages (including indirect or consequential damage) and costs you may incur as a result of this product being inaccurate or incomplete in any way or for any reason.

© Copyright Mackay Regional Council 2017  
Gazettal Date: 30 June 2017  
Geocentric Datum of Australia 1994 (GDA94)

Approx Scale @ A3 1:30 000



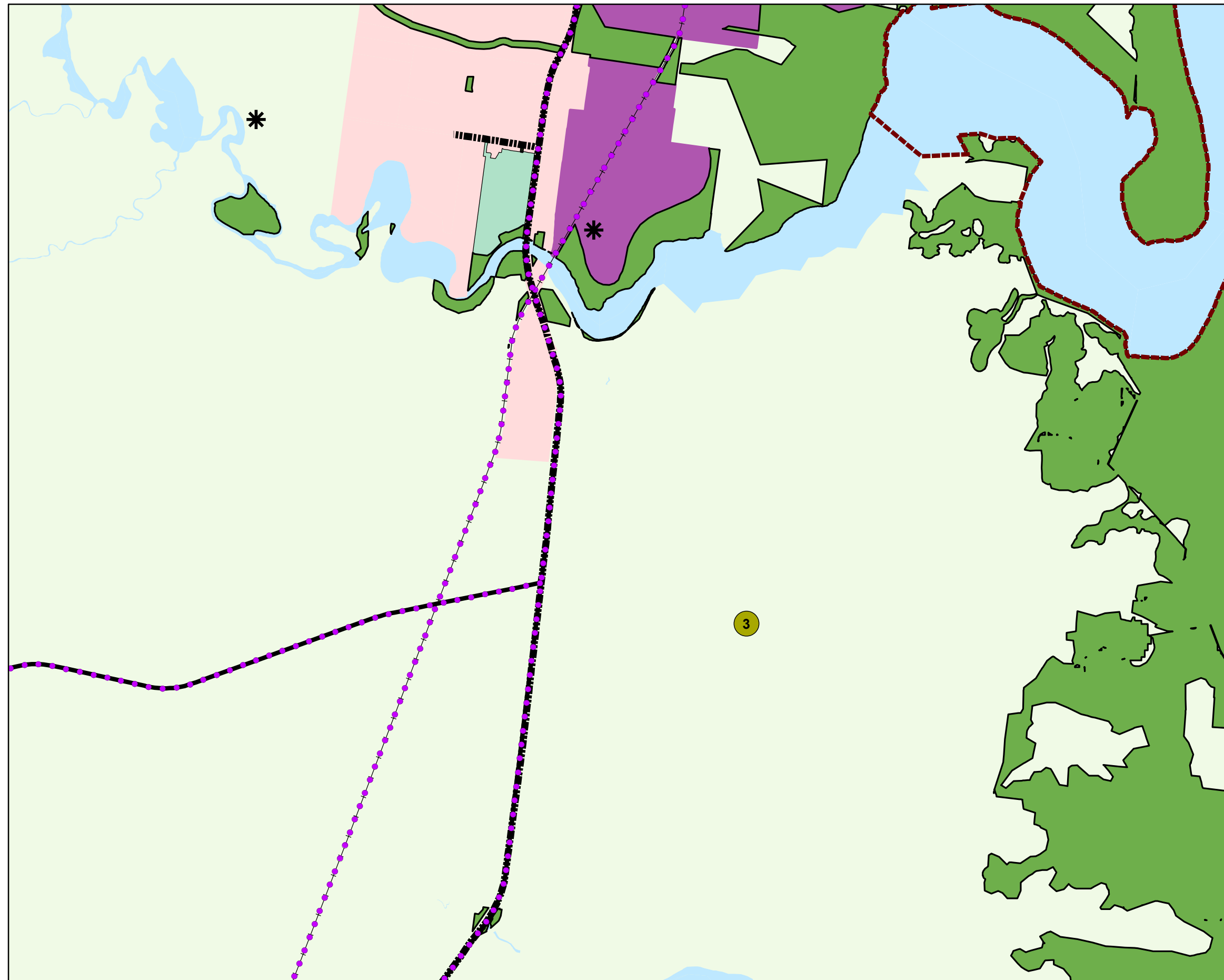
Strategic Framework Map - SF - 13



# Mackay Region **PLANNING SCHEME**



Strategic Framework  
Maps



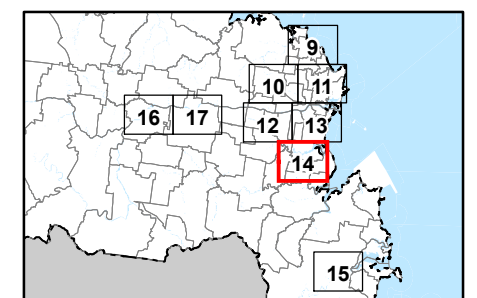
## Legend:

- Principal Centre
- Major Centre
- District centre
- Specialised Centre
- 1 Investigation area
- Urban area
- Nature conservation and open space
- Rural
- Rural residential
- Special Purpose (Port)
- Industrial
- Major sport and recreation
- Extractive, mineral, forestry or marine resource
- Waterbody and waterway
- Local government area boundary
- Cycling and walking route
- Railway network
- State and major road network
- Public transport corridor
- Future cycling and walking route
- Future state and major road network
- Haulage Route
- Infrastructure (power)
- Freight Transport Route
- Natural Corridor or Link
- Existing rail station
- ✈ Airport - aviation development
- ✱ Major Infrastructure
- ◆ Major Social Infrastructure
- ▲ Port - maritime development
- ★ Tourism and ecotourism development

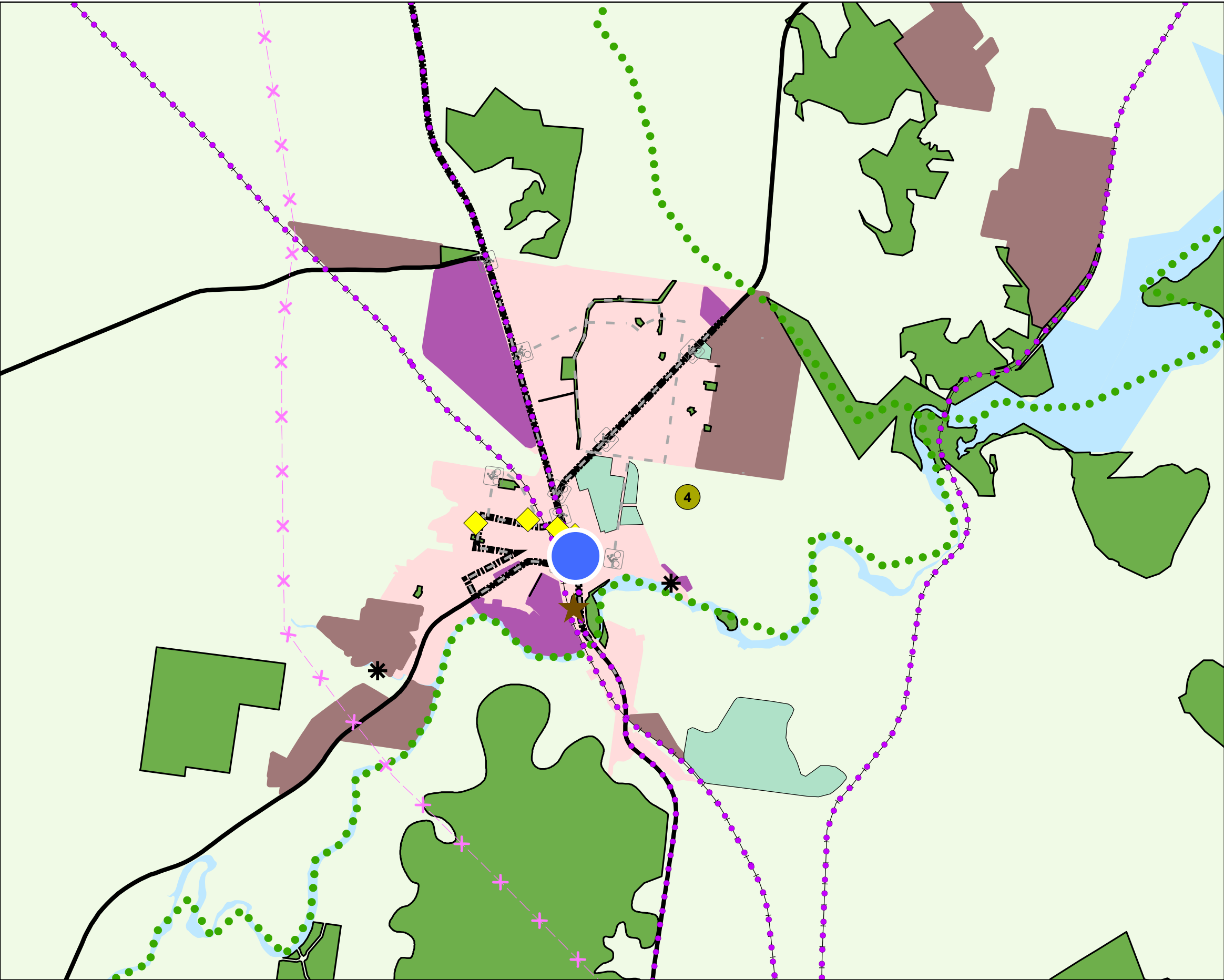
While every care is taken to ensure the accuracy of this product Mackay Regional Council makes no representations or warranties about the accuracy, reliability, completeness or suitability for any particular purpose and disclaims all responsibility and all liability (including without limitation, liability in negligence) or all expenses, losses, damages (including indirect or consequential damage) and costs you may incur as a result of this product being inaccurate or incomplete in any way or for any reason.

© Copyright Mackay Regional Council 2017  
Gazettal Date: 30 June 2017  
Geocentric Datum of Australia 1994 (GDA94)
































Approx Scale @ A3 1:30 000



Strategic Framework Map - SF - 14



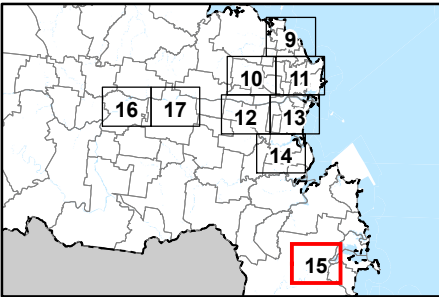
**Legend:**

-  Principal Centre
-  Major Centre
-  District centre
-  Specialised Centre
-  Investigation area
-  Urban area
-  Nature conservation and open space
-  Rural
-  Rural residential
-  Special Purpose (Port)
-  Industrial
-  Major sport and recreation
-  Extractive, mineral, forestry or marine resource
-  Waterbody and waterway
-  Local government area boundary
-  — Cycling and walking route
-  Railway network
-  State and major road network
-  Public transport corridor
-  — Future cycling and walking route
-  — Future state and major road network
-  Haulage Route
-  Infrastructure (power)
-  Freight Transport Route
-  Natural Corridor or Link
-  Existing rail station
-  Airport - aviation development
-  Major Infrastructure
-  Major Social Infrastructure
-  Port - maritime development
-  Tourism and ecotourism development

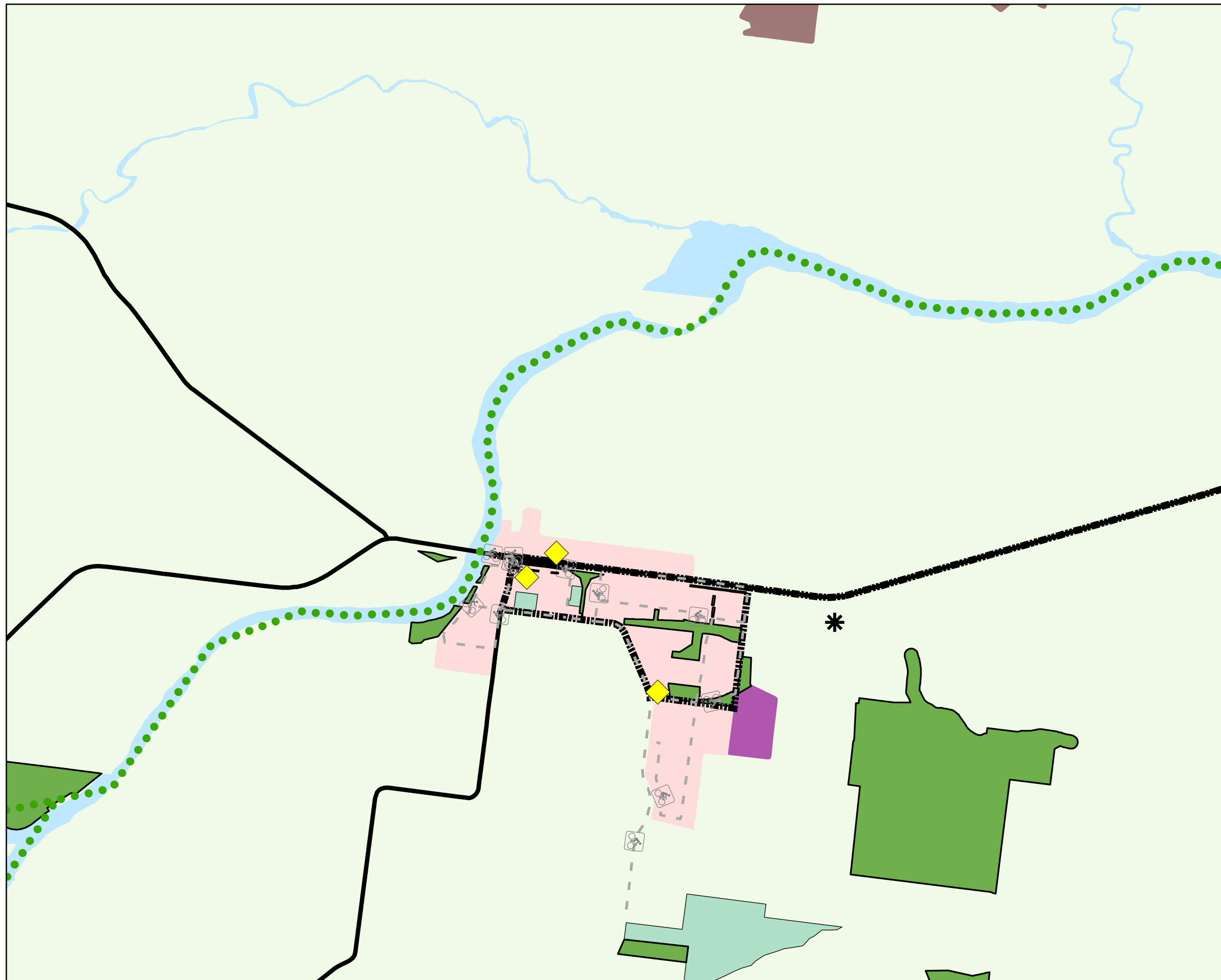
While every care is taken to ensure the accuracy of this product Mackay Regional Council makes no representations or warranties about the accuracy, reliability, completeness or suitability for any particular purpose and disclaims all responsibility and all liability (including without limitation, liability in negligence) or all expenses, losses, damages (including indirect or consequential damage) and costs you may incur as a result of this product being inaccurate or incomplete in any way or for any reason.

© Copyright Mackay Regional Council 2017  
Gazettal Date: 30 June 2017  
Geocentric Datum of Australia 1994 (GDA94)

**Approx Scale @ A3 1:30 000**



## Strategic Framework Map - SF - 15



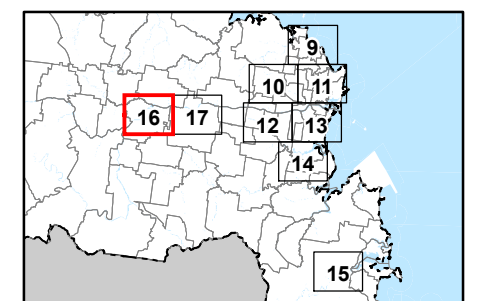
## Legend:

- Principal Centre
- Major Centre
- District centre
- ◆ Specialised Centre
- 1 Investigation area
- Urban area
- Nature conservation and open space
- Rural
- Rural residential
- Special Purpose (Port)
- Industrial
- Major sport and recreation
- Extractive, mineral, forestry or marine resource
- Waterbody and waterway
- Local government area boundary
- Cycling and walking route
- Railway network
- State and major road network
- Public transport corridor
- Future cycling and walking route
- Future state and major road network
- Haulage Route
- Infrastructure (power)
- Freight Transport Route
- Natural Corridor or Link
- Existing rail station
- ✈ Airport - aviation development
- ✱ Major Infrastructure
- ◆ Major Social Infrastructure
- ▲ Port - maritime development
- ★ Tourism and ecotourism development

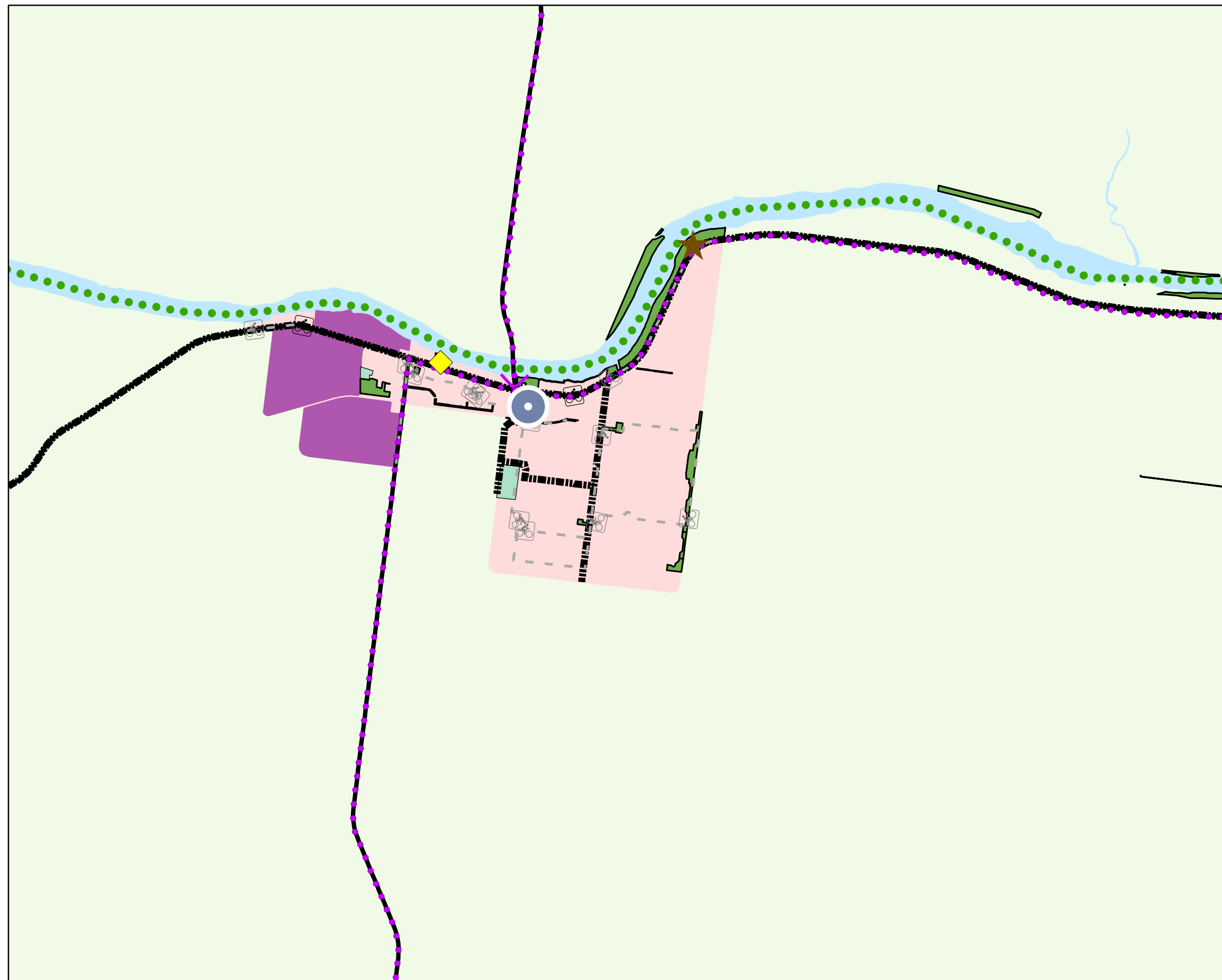
While every care is taken to ensure the accuracy of this product Mackay Regional Council makes no representations or warranties about the accuracy, reliability, completeness or suitability for any particular purpose and disclaims all responsibility and all liability (including without limitation, liability in negligence) or all expenses, losses, damages (including indirect or consequential damage) and costs you may incur as a result of this product being inaccurate or incomplete in any way or for any reason.

© Copyright Mackay Regional Council 2017  
Gazettal Date: 30 June 2017  
Geocentric Datum of Australia 1994 (GDA94)

Approx Scale @ A3 1:30 000



**Strategic Framework Map - SF - 16**



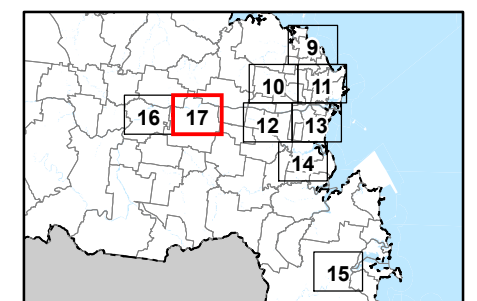
## Legend:

- Principal Centre
- Major Centre
- District centre
- ◆ Specialised Centre
- 1 Investigation area
- Urban area
- Nature conservation and open space
- Rural
- Rural residential
- Special Purpose (Port)
- Industrial
- Major sport and recreation
- Extractive, mineral, forestry or marine resource
- Waterbody and waterway
- Local government area boundary
- Cycling and walking route
- Railway network
- State and major road network
- Public transport corridor
- Future cycling and walking route
- Future state and major road network
- ◆ Haulage Route
- × Infrastructure (power)
- ◆ Freight Transport Route
- ◆ Natural Corridor or Link
- Existing rail station
- ✈ Airport - aviation development
- ✱ Major Infrastructure
- ◆ Major Social Infrastructure
- ▲ Port - maritime development
- ★ Tourism and ecotourism development

While every care is taken to ensure the accuracy of this product Mackay Regional Council makes no representations or warranties about the accuracy, reliability, completeness or suitability for any particular purpose and disclaims all responsibility and all liability (including without limitation, liability in negligence) or all expenses, losses, damages (including indirect or consequential damage) and costs you may incur as a result of this product being inaccurate or incomplete in any way or for any reason.

© Copyright Mackay Regional Council 2017  
Gazettal Date: 30 June 2017  
Geocentric Datum of Australia 1994 (GDA94)

Approx Scale @ A3 1:30 000



**Strategic Framework Map - SF - 17**