






 Mackay City Centre Local Plan Boundary

**PRECINCT LABEL, PRECINCT**


-  CC1, CITY CORE PRECINCT
-  CC2, CITY MIXED USE PRECINCT
-  CC3, EDUCATION MIXED USE PRECINCT
-  CC4, EXHIBITION/EVENTS PRECINCT
-  CC5, CIVIC PRECINCT


**Cadastre**

-  Cadastre May 2018 (Sourced DNRME)
-  Waterway or Waterbody

While every care is taken to ensure the accuracy of this product Mackay Regional Council makes no representations or warranties about the accuracy, reliability, completeness or suitability for any particular purpose and disclaims all responsibility and all liability (including without limitation, liability in negligence) or all expenses, losses, damages (including indirect or consequential damage) and costs you may incur as a result of this product being inaccurate or incomplete in any way or for any reason.

© Copyright Mackay Regional Council 2018  
Gazettal Date: 30 June 2017  
Geocentric Datum of Australia 1994 (GDA94)

Approx Scale @ A3 1:10 000 



**Local Plan Map - CC - 1**