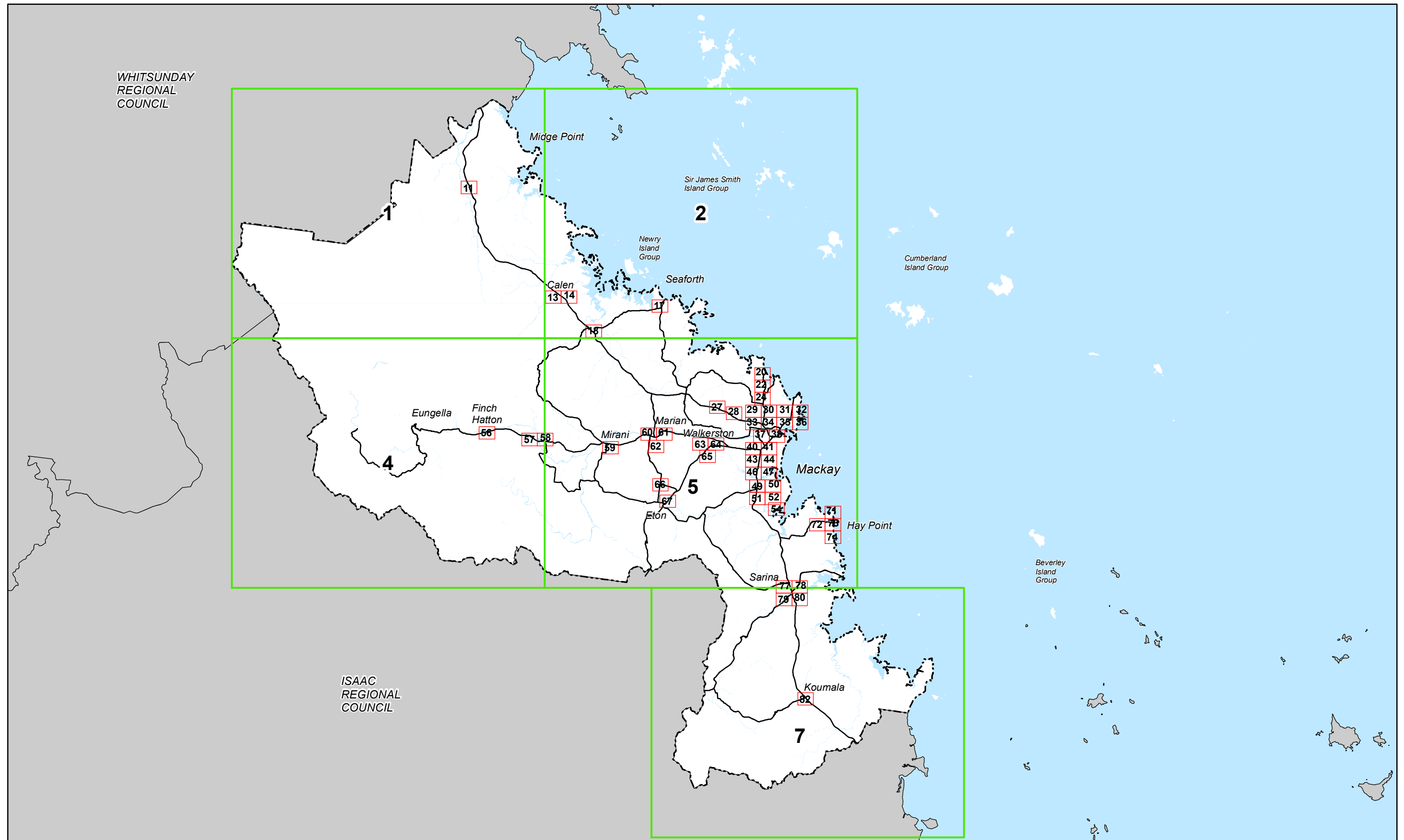
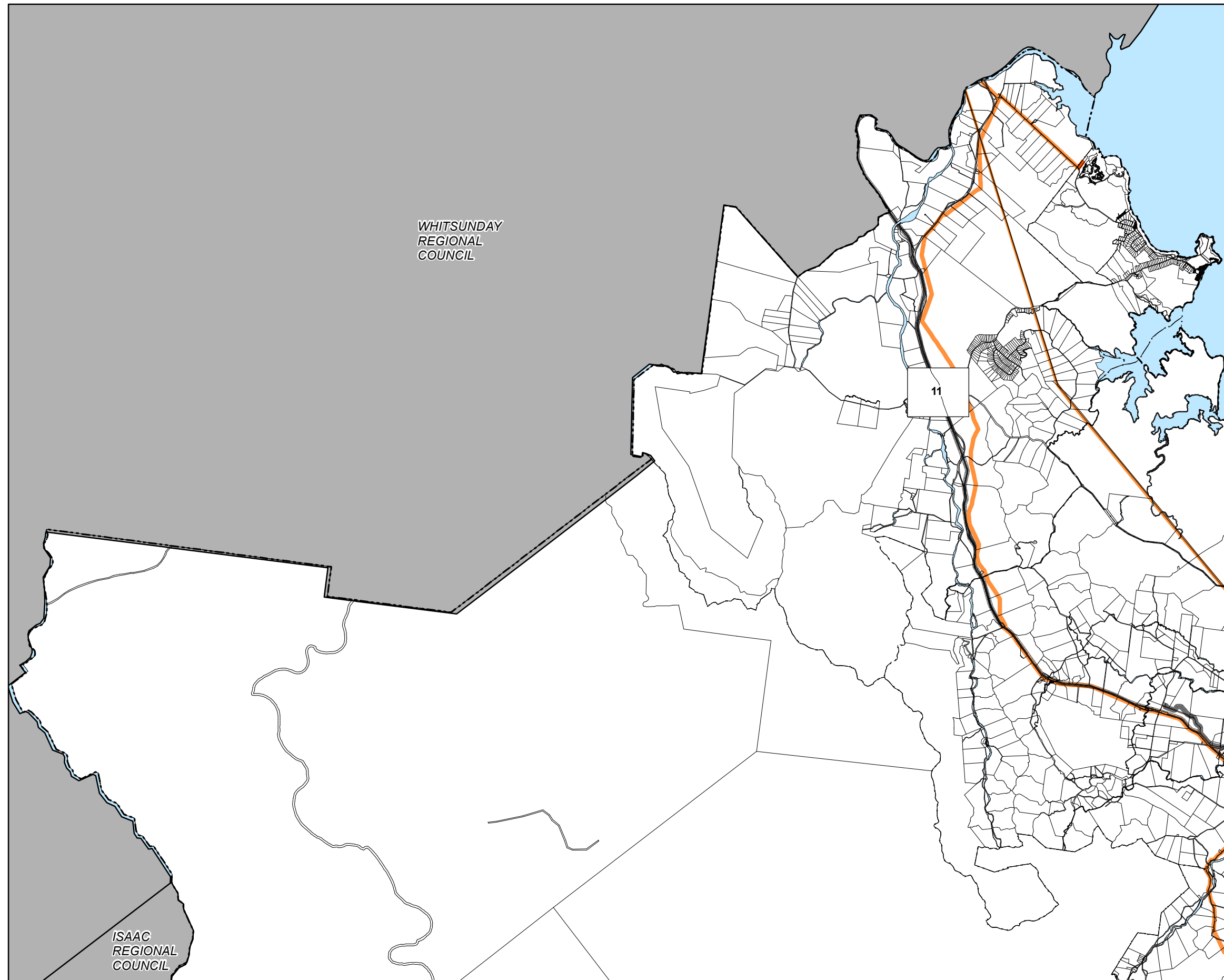









GRID INDEX - REGIONAL INFRASTRUCTURE OVERLAY MAPS









Infrastructure

-  Regional electricity infrastructure
-  Proximate to regional electricity infrastructure
-  Substation
-  Proximate to a substation
-  Railway infrastructure
-  Proximate to railway infrastructure
-  Regional irrigation area

Cadastre

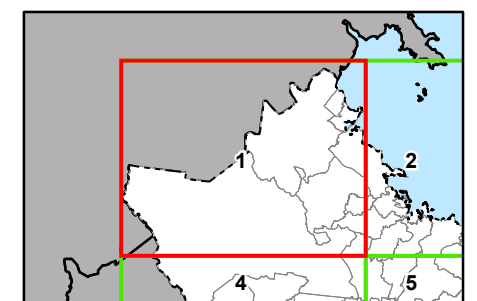
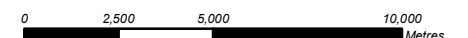
-  Local Government Boundary
-  Cadastre - June 2017 (Sourced DNRM)
-  Suburb or Locality
-  Waterway or Waterbody

Regional Infrastructure Corridors Overlay data was compiled by Mackay Regional Council using information provided by Powerlink Queensland, Ergon Energy and SunWater. This data is to be used as a guide for planning purposes.

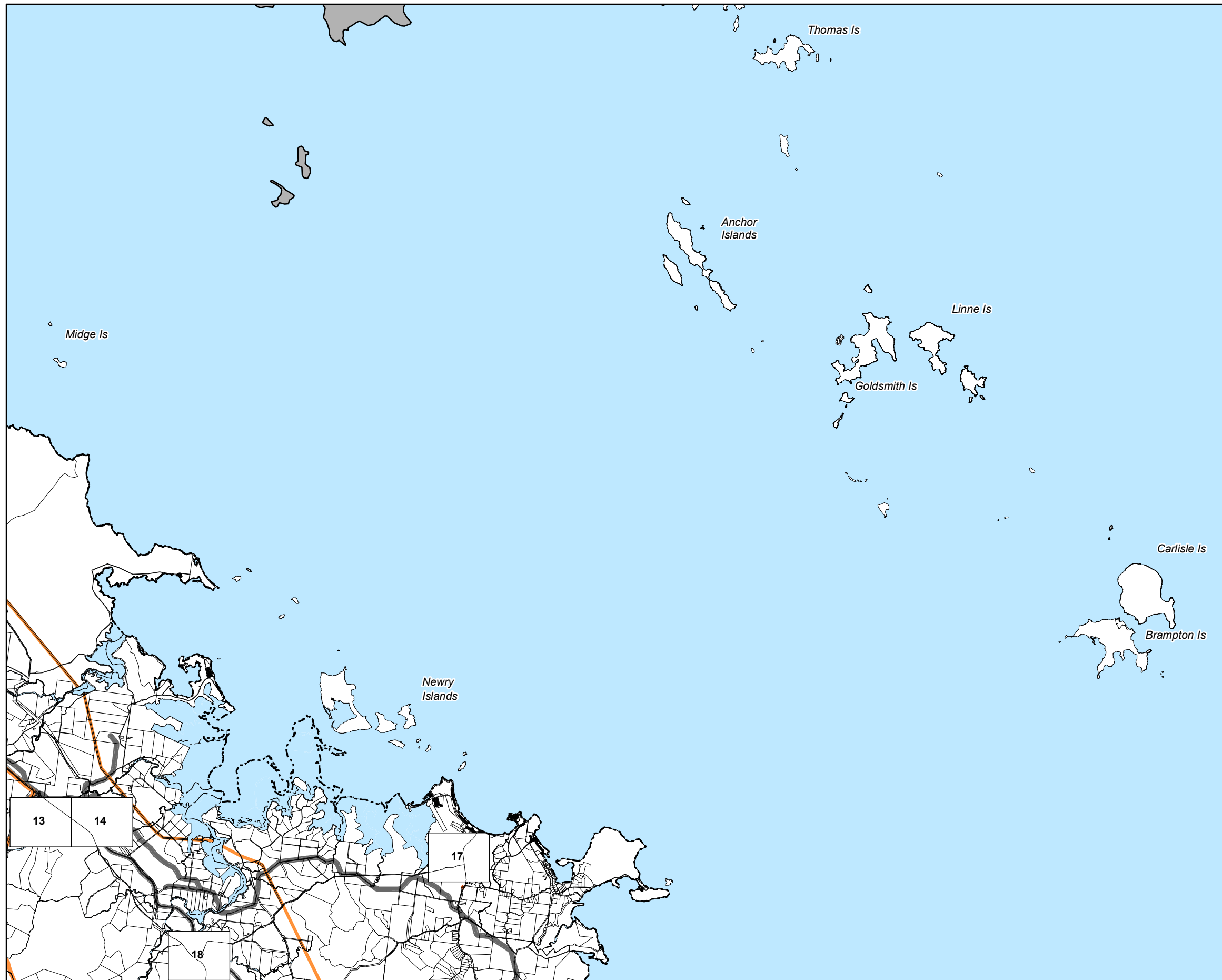
While every care is taken to ensure the accuracy of this product Mackay Regional Council makes no representations or warranties about the accuracy, reliability, completeness or suitability for any particular purpose and disclaims all responsibility and all liability (including without limitation, liability in negligence) or all expenses, losses, damages (including indirect or consequential damage) and costs you may incur as a result of this product being inaccurate or incomplete in any way or for any reason.

© Copyright Mackay Regional Council 2017
Gazettal Date: 30 June 2017
Geocentric Datum of Australia 1994 (GDA94)








Approx Scale @ A3 1:200,000







Regional Infrastructure Overlay Map - RI - 1



Infrastructure

-  Regional electricity infrastructure
-  Proximate to regional electricity infrastructure
-  Substation
-  Proximate to a substation
-  Railway infrastructure
-  Proximate to railway infrastructure
-  Regional irrigation area

Cadastre

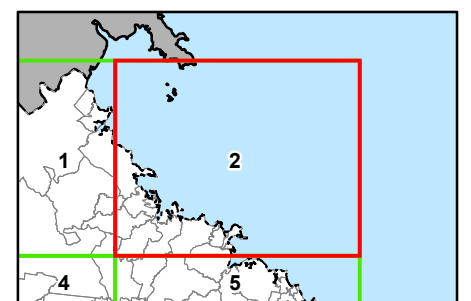
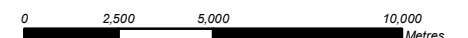
-  Local Government Boundary
-  Cadastre - June 2017 (Sourced DNRM)
-  Suburb or Locality
-  Waterway or Waterbody

Regional Infrastructure Corridors Overlay data was compiled by Mackay Regional Council using information provided by Powerlink Queensland, Ergon Energy and SunWater. This data is to be used as a guide for planning purposes.

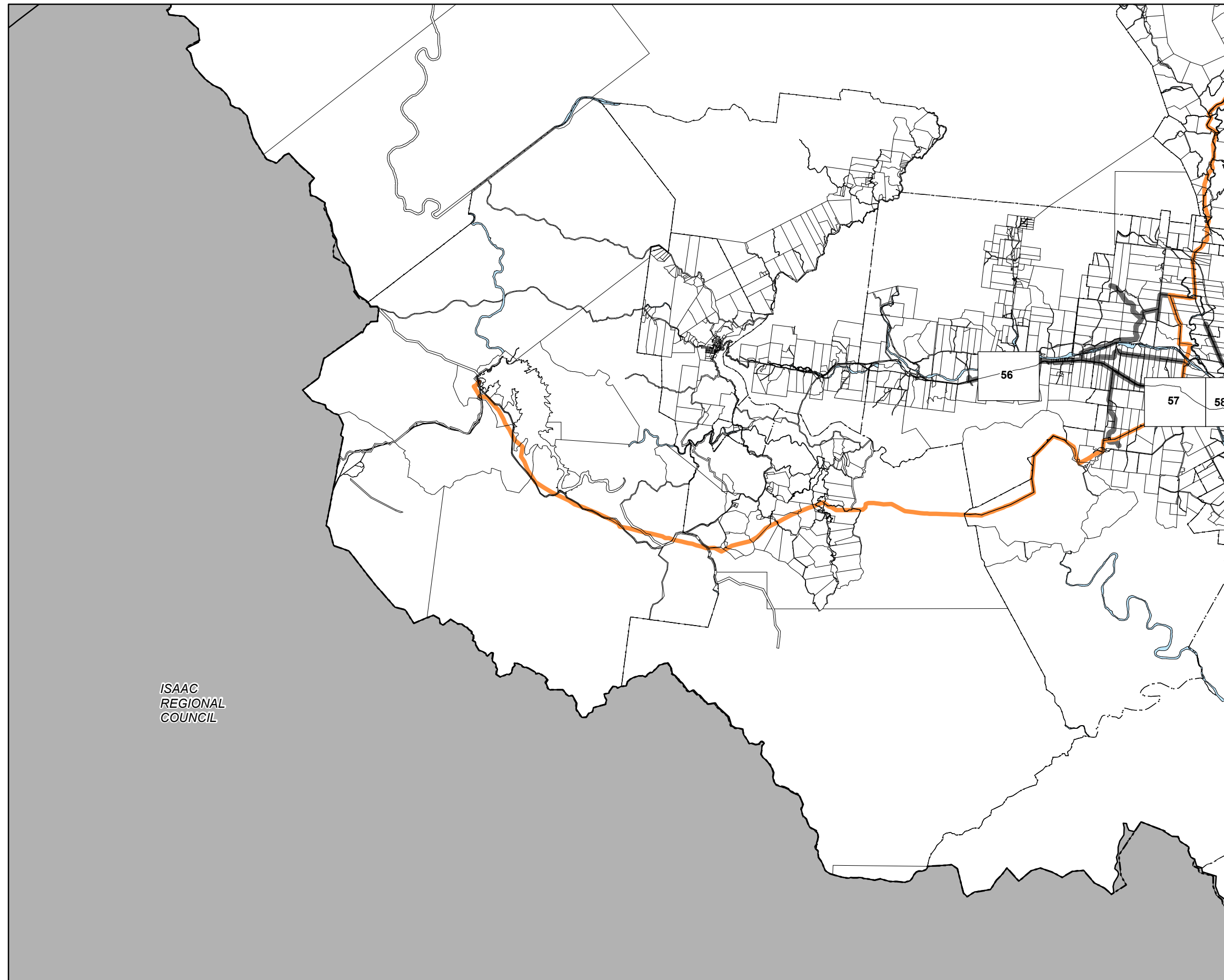
While every care is taken to ensure the accuracy of this product Mackay Regional Council makes no representations or warranties about the accuracy, reliability, completeness or suitability for any particular purpose and disclaims all responsibility and all liability (including without limitation, liability in negligence) or all expenses, losses, damages (including indirect or consequential damage) and costs you may incur as a result of this product being inaccurate or incomplete in any way or for any reason.

© Copyright Mackay Regional Council 2017
Gazettal Date: 30 June 2017
Geocentric Datum of Australia 1994 (GDA94)

Approx Scale @ A3 1:200,000










Regional Infrastructure Overlay Map - RI - 2







ISAAC
REGIONAL
COUNCIL

Infrastructure

-  Regional electricity infrastructure
-  Proximate to regional electricity infrastructure
-  Substation
-  Proximate to a substation
-  Railway infrastructure
-  Proximate to railway infrastructure
-  Regional irrigation area

Cadastral

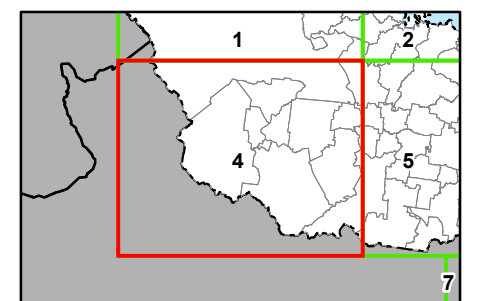
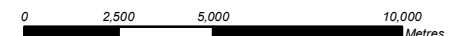
-  Local Government Boundary
-  Cadastral - June 2017 (Sourced DNRM)
-  Suburb or Locality
-  Waterway or Waterbody

Regional Infrastructure Corridors Overlay data was compiled by Mackay Regional Council using information provided by Powerlink Queensland, Ergon Energy and SunWater. This data is to be used as a guide for planning purposes.

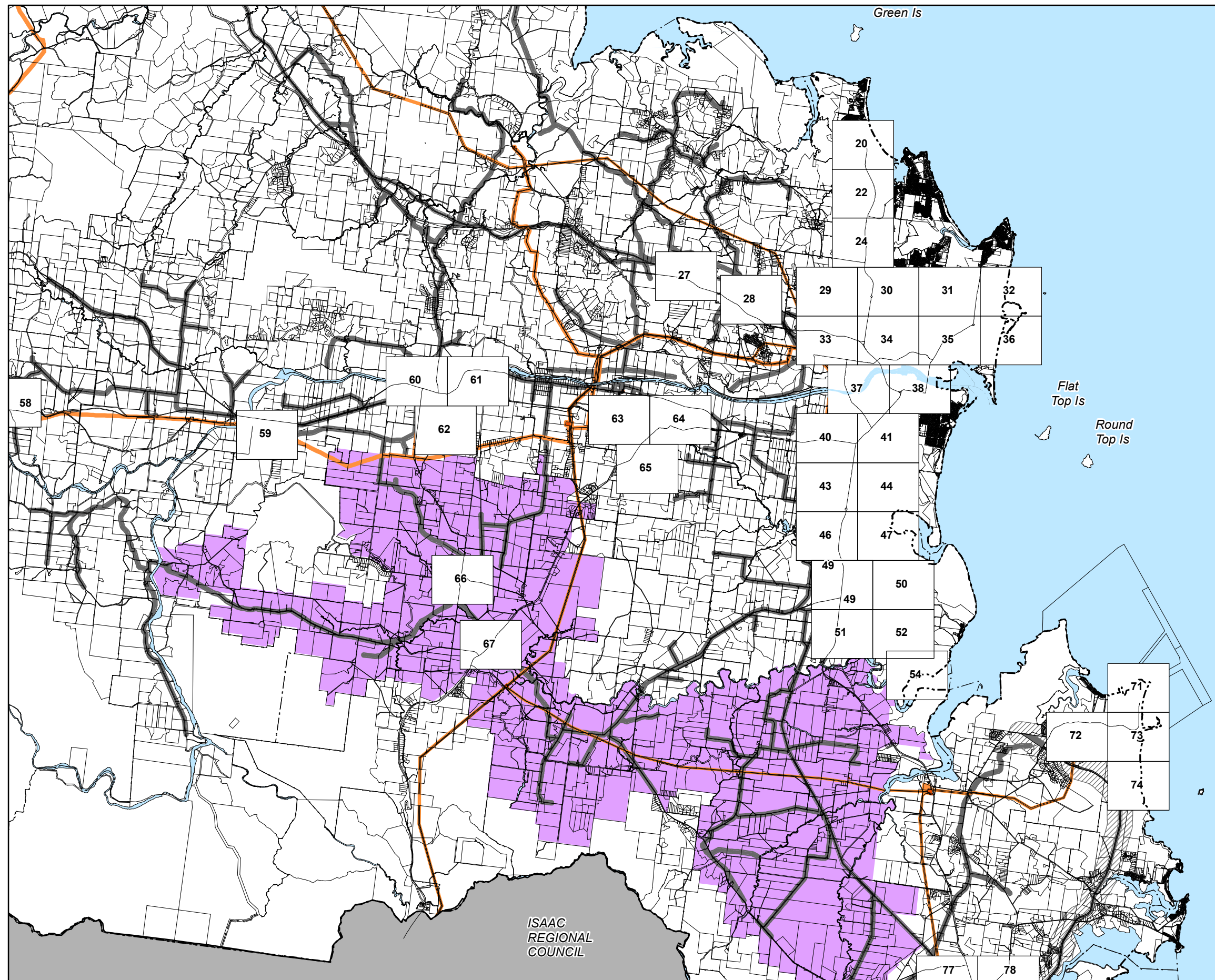
While every care is taken to ensure the accuracy of this product Mackay Regional Council makes no representations or warranties about the accuracy, reliability, completeness or suitability for any particular purpose and disclaims all responsibility and all liability (including without limitation, liability in negligence) or all expenses, losses, damages (including indirect or consequential damage) and costs you may incur as a result of this product being inaccurate or incomplete in any way or for any reason.

© Copyright Mackay Regional Council 2017
Gazettal Date: 30 June 2017
Geocentric Datum of Australia 1994 (GDA94)








Approx Scale @ A3 1:200,000







Regional Infrastructure Overlay Map - RI - 4



Infrastructure

-  Regional electricity infrastructure
-  Proximate to regional electricity infrastructure
-  Substation
-  Proximate to a substation
-  Railway infrastructure
-  Proximate to railway infrastructure
-  Regional irrigation area

Cadastre

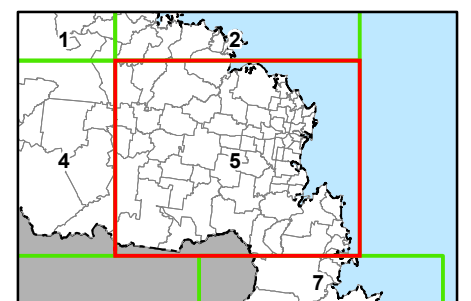
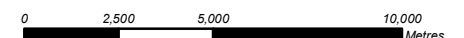
-  Local Government Boundary
-  Cadastre - June 2017 (Sourced DNRM)
-  Suburb or Locality
-  Waterway or Waterbody

Regional Infrastructure Corridors Overlay data was compiled by Mackay Regional Council using information provided by Powerlink Queensland, Ergon Energy and SunWater. This data is to be used as a guide for planning purposes.

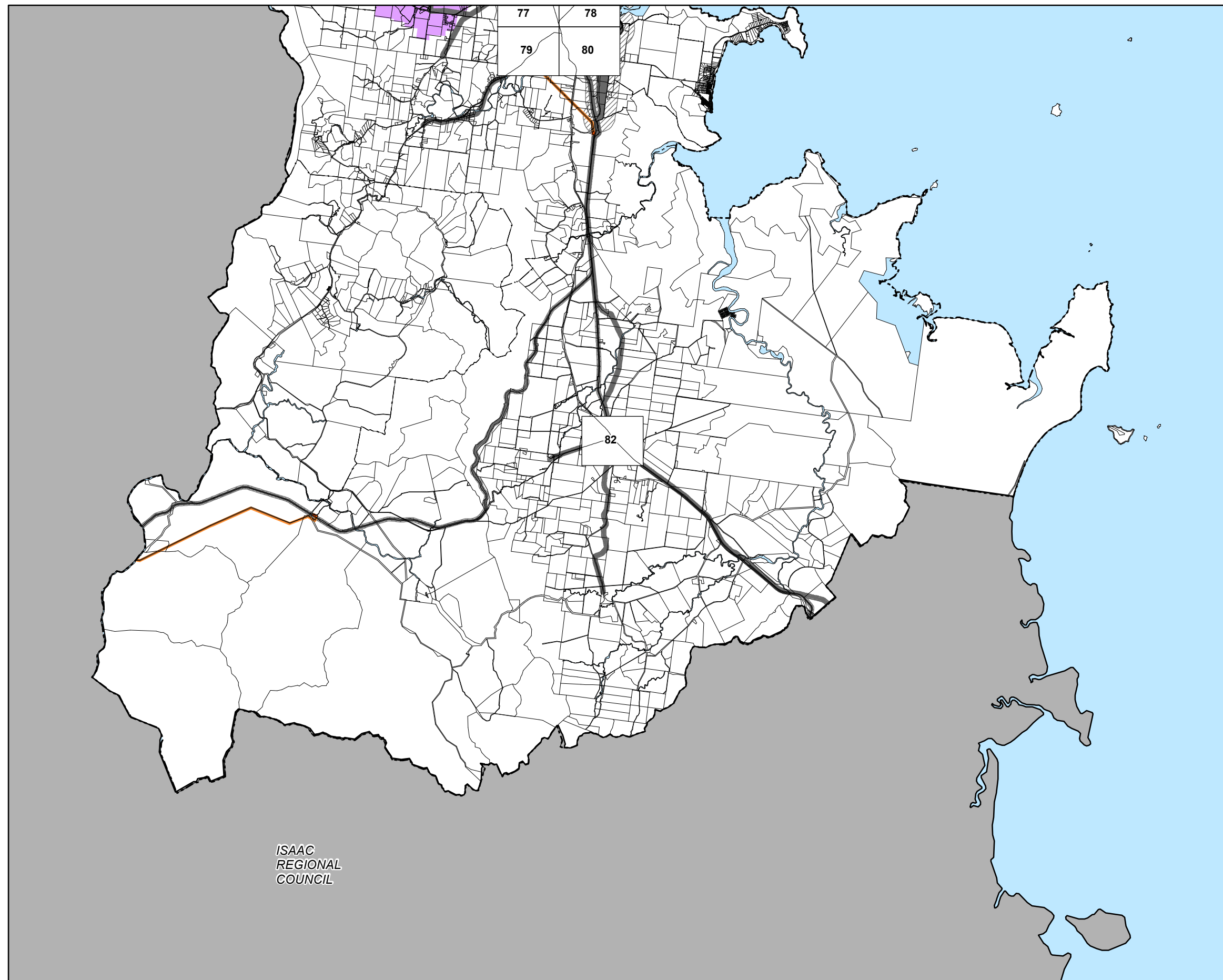
While every care is taken to ensure the accuracy of this product Mackay Regional Council makes no representations or warranties about the accuracy, reliability, completeness or suitability for any particular purpose and disclaims all responsibility and all liability (including without limitation, liability in negligence) or all expenses, losses, damages (including indirect or consequential damage) and costs you may incur as a result of this product being inaccurate or incomplete in any way or for any reason.

© Copyright Mackay Regional Council 2017
Gazettal Date: 30 June 2017
Geocentric Datum of Australia 1994 (GDA94)








Approx Scale @ A3 1:200,000







Regional Infrastructure Overlay Map - RI - 5



Infrastructure

-  Regional electricity infrastructure
-  Proximate to regional electricity infrastructure
-  Substation
-  Proximate to a substation
-  Railway infrastructure
-  Proximate to railway infrastructure
-  Regional irrigation area

Cadastre

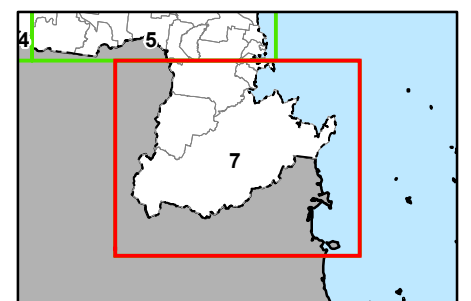
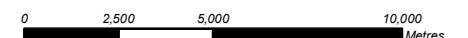
-  Local Government Boundary
-  Cadastre - June 2017 (Sourced DNRM)
-  Suburb or Locality
-  Waterway or Waterbody

Regional Infrastructure Corridors Overlay data was compiled by Mackay Regional Council using information provided by Powerlink Queensland, Ergon Energy and SunWater. This data is to be used as a guide for planning purposes.

While every care is taken to ensure the accuracy of this product Mackay Regional Council makes no representations or warranties about the accuracy, reliability, completeness or suitability for any particular purpose and disclaims all responsibility and all liability (including without limitation, liability in negligence) or all expenses, losses, damages (including indirect or consequential damage) and costs you may incur as a result of this product being inaccurate or incomplete in any way or for any reason.

© Copyright Mackay Regional Council 2017
Gazettal Date: 30 June 2017
Geocentric Datum of Australia 1994 (GDA94)








Approx Scale @ A3 1:200,000







Regional Infrastructure Overlay Map - RI - 7



Infrastructure

-  Regional electricity infrastructure
-  Proximate to regional electricity infrastructure
-  Substation
-  Proximate to a substation
-  Railway infrastructure
-  Proximate to railway infrastructure
-  Regional irrigation area

Cadastre

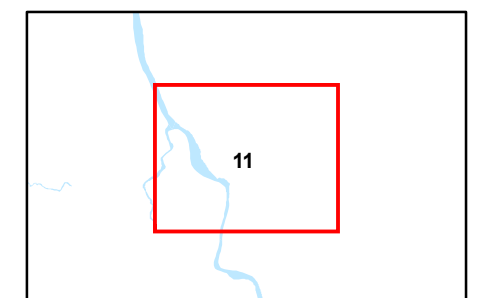
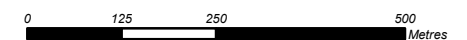
-  Local Government Boundary
-  Cadastre - June 2017 (Sourced DNRM)
-  Suburb or Locality
-  Waterway or Waterbody

Regional Infrastructure Corridors Overlay data was compiled by Mackay Regional Council using information provided by Powerlink Queensland, Ergon Energy and SunWater. This data is to be used as a guide for planning purposes.

While every care is taken to ensure the accuracy of this product Mackay Regional Council makes no representations or warranties about the accuracy, reliability, completeness or suitability for any particular purpose and disclaims all responsibility and all liability (including without limitation, liability in negligence) or all expenses, losses, damages (including indirect or consequential damage) and costs you may incur as a result of this product being inaccurate or incomplete in any way or for any reason.








© Copyright Mackay Regional Council 2017
Gazettal Date: 30 June 2017
Geocentric Datum of Australia 1994 (GDA94)

Approx Scale @ A3 1:10000









Infrastructure

-  Regional electricity infrastructure
-  Proximate to regional electricity infrastructure
-  Substation
-  Proximate to a substation
-  Railway infrastructure
-  Proximate to railway infrastructure
-  Regional irrigation area

Cadastre

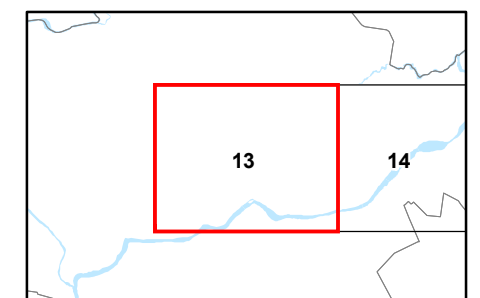
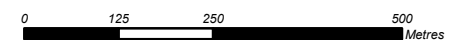
-  Local Government Boundary
-  Cadastre - June 2017 (Sourced DNRM)
-  Suburb or Locality
-  Waterway or Waterbody

Regional Infrastructure Corridors Overlay data was compiled by Mackay Regional Council using information provided by Powerlink Queensland, Ergon Energy and SunWater. This data is to be used as a guide for planning purposes.

While every care is taken to ensure the accuracy of this product Mackay Regional Council makes no representations or warranties about the accuracy, reliability, completeness or suitability for any particular purpose and disclaims all responsibility and all liability (including without limitation, liability in negligence) or all expenses, losses, damages (including indirect or consequential damage) and costs you may incur as a result of this product being inaccurate or incomplete in any way or for any reason.








© Copyright Mackay Regional Council 2017
Gazettal Date: 30 June 2017
Geocentric Datum of Australia 1994 (GDA94)

Approx Scale @ A3 1:10000









Infrastructure

-  Regional electricity infrastructure
-  Proximate to regional electricity infrastructure
-  Substation
-  Proximate to a substation
-  Railway infrastructure
-  Proximate to railway infrastructure
-  Regional irrigation area

Cadastre

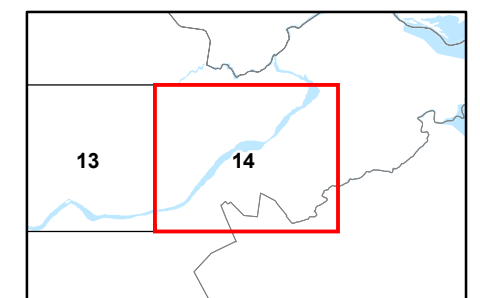
-  Local Government Boundary
-  Cadastre - June 2017 (Sourced DNRM)
-  Suburb or Locality
-  Waterway or Waterbody

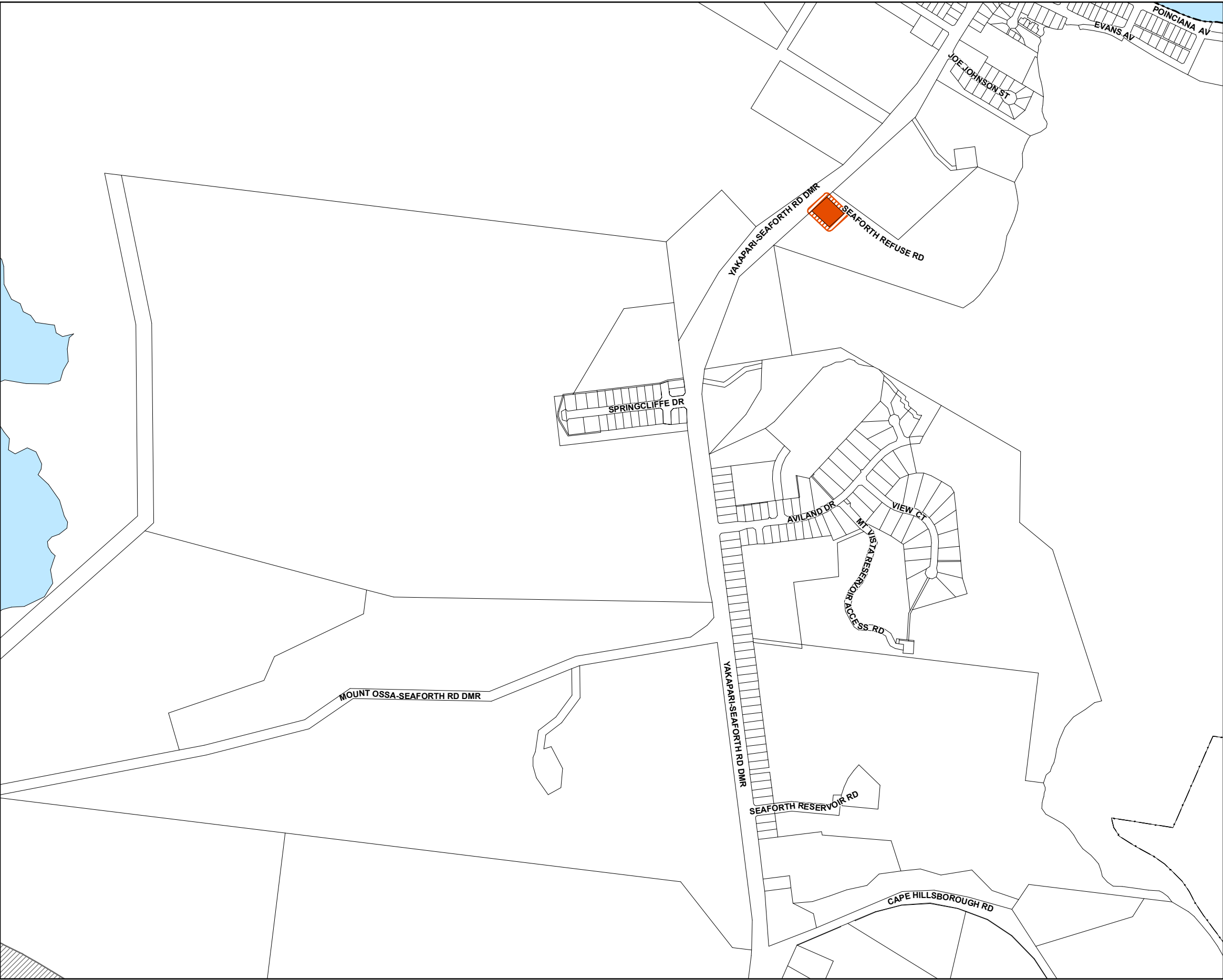
Regional Infrastructure Corridors Overlay data was compiled by Mackay Regional Council using information provided by Powerlink Queensland, Ergon Energy and SunWater. This data is to be used as a guide for planning purposes.

While every care is taken to ensure the accuracy of this product Mackay Regional Council makes no representations or warranties about the accuracy, reliability, completeness or suitability for any particular purpose and disclaims all responsibility and all liability (including without limitation, liability in negligence) or all expenses, losses, damages (including indirect or consequential damage) and costs you may incur as a result of this product being inaccurate or incomplete in any way or for any reason.

© Copyright Mackay Regional Council 2017
Gazettal Date: 30 June 2017
Geocentric Datum of Australia 1994 (GDA94)

Approx Scale @ A3 1:10000





Infrastructure

- Regional electricity infrastructure
- Proximate to regional electricity infrastructure
- Substation
- Proximate to a substation
- Railway infrastructure
- Proximate to railway infrastructure
- Regional irrigation area

Cadastre

- Local Government Boundary
- Cadastre - June 2017 (Sourced DNRM)
- Suburb or Locality
- Waterway or Waterbody

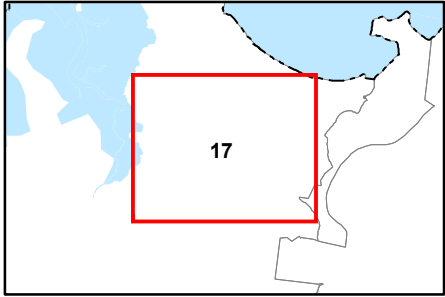
Regional Infrastructure Corridors Overlay data was compiled by Mackay Regional Council using information provided by Powerlink Queensland, Ergon Energy and SunWater. This data is to be used as a guide for planning purposes.

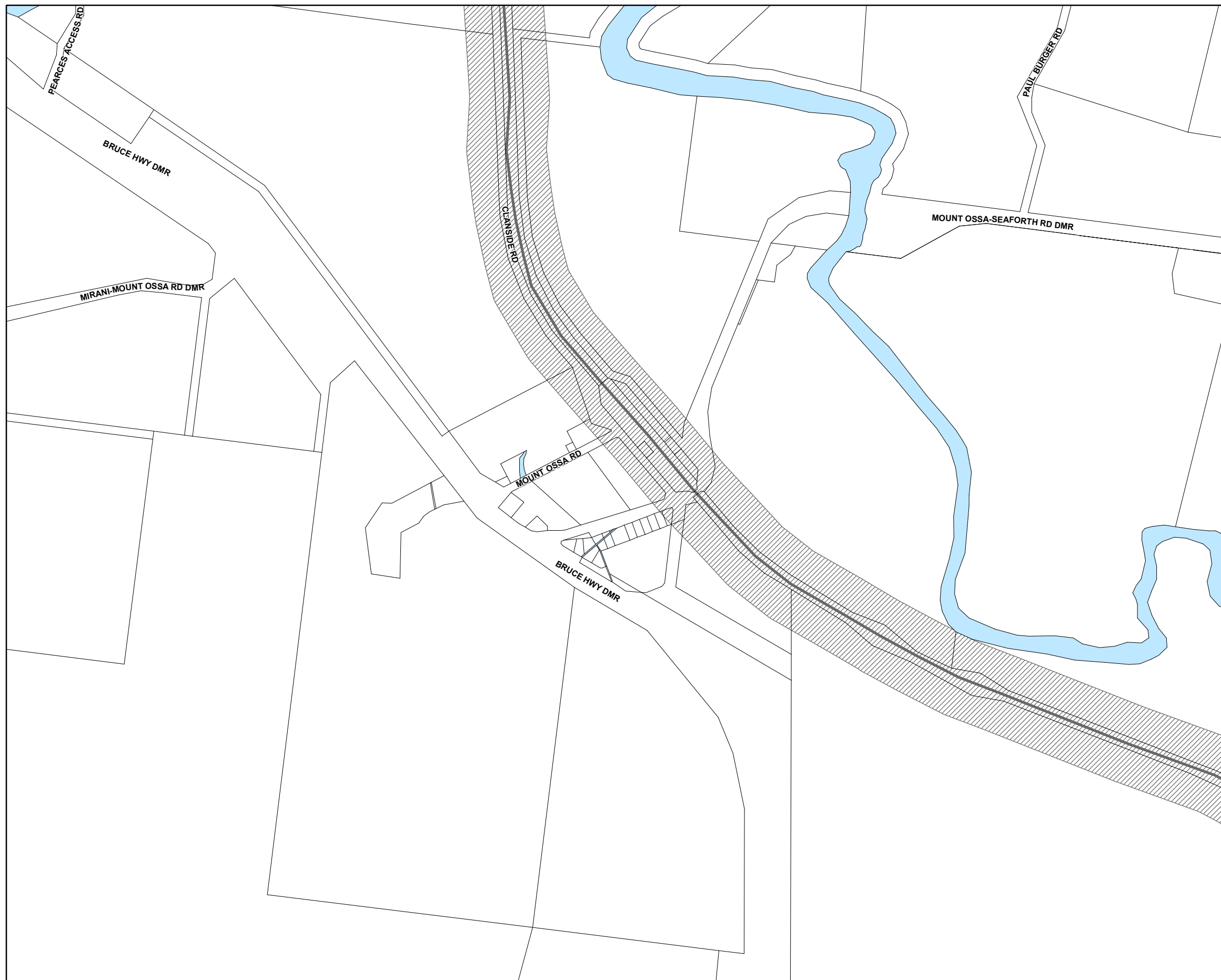
While every care is taken to ensure the accuracy of this product Mackay Regional Council makes no representations or warranties about the accuracy, reliability, completeness or suitability for any particular purpose and disclaims all responsibility and all liability (including without limitation, liability in negligence) or all expenses, losses, damages (including indirect or consequential damage) and costs you may incur as a result of this product being inaccurate or incomplete in any way or for any reason.

© Copyright Mackay Regional Council 2017
Gazettal Date: 30 June 2017
Geocentric Datum of Australia 1994 (GDA94)








Approx Scale @ A3 1:10000

0 125 250 500 Metres









Infrastructure

-  Regional electricity infrastructure
-  Proximate to regional electricity infrastructure
-  Substation
-  Proximate to a substation
-  Railway infrastructure
-  Proximate to railway infrastructure
-  Regional irrigation area

Cadastre

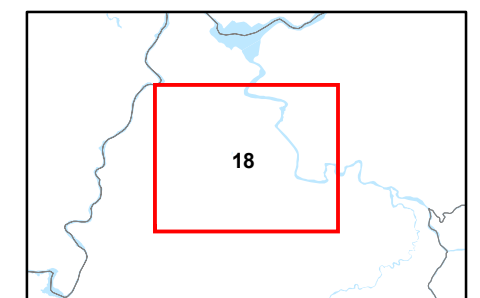
-  Local Government Boundary
-  Cadastre - June 2017 (Sourced DNRM)
-  Suburb or Locality
-  Waterway or Waterbody

Regional Infrastructure Corridors Overlay data was compiled by Mackay Regional Council using information provided by Powerlink Queensland, Ergon Energy and SunWater. This data is to be used as a guide for planning purposes.

While every care is taken to ensure the accuracy of this product Mackay Regional Council makes no representations or warranties about the accuracy, reliability, completeness or suitability for any particular purpose and disclaims all responsibility and all liability (including without limitation, liability in negligence) or all expenses, losses, damages (including indirect or consequential damage) and costs you may incur as a result of this product being inaccurate or incomplete in any way or for any reason.

© Copyright Mackay Regional Council 2017
Gazettal Date: 30 June 2017
Geocentric Datum of Australia 1994 (GDA94)

Approx Scale @ A3 1:10000





Infrastructure

- Regional electricity infrastructure
- Proximate to regional electricity infrastructure
- Substation
- Proximate to a substation
- Railway infrastructure
- Proximate to railway infrastructure
- Regional irrigation area

Cadastre

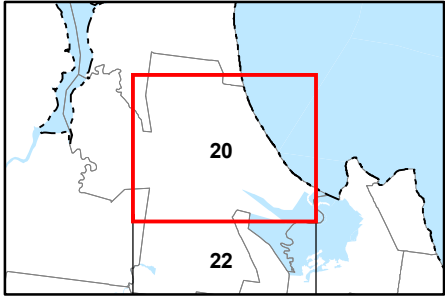
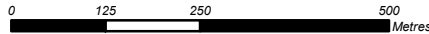
- Local Government Boundary
- Cadastre - June 2017 (Sourced DNRM)
- Suburb or Locality
- Waterway or Waterbody

Regional Infrastructure Corridors Overlay data was compiled by Mackay Regional Council using information provided by Powerlink Queensland, Ergon Energy and SunWater. This data is to be used as a guide for planning purposes.

While every care is taken to ensure the accuracy of this product Mackay Regional Council makes no representations or warranties about the accuracy, reliability, completeness or suitability for any particular purpose and disclaims all responsibility and all liability (including without limitation, liability in negligence) or all expenses, losses, damages (including indirect or consequential damage) and costs you may incur as a result of this product being inaccurate or incomplete in any way or for any reason.

© Copyright Mackay Regional Council 2017
Gazettal Date: 30 June 2017
Geocentric Datum of Australia 1994 (GDA94)

Approx Scale @ A3 1:10000



Regional Infrastructure Overlay Map - RI - 20



Infrastructure

- Regional electricity infrastructure
- Proximate to regional electricity infrastructure
- Substation
- Proximate to a substation
- Railway infrastructure
- Proximate to railway infrastructure
- Regional irrigation area

Cadastre

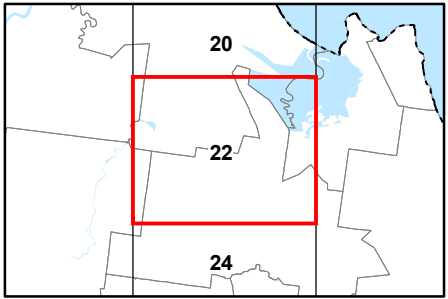

- Local Government Boundary
- Cadastre - June 2017 (Sourced DNRM)
- Suburb or Locality
- Waterway or Waterbody

Regional Infrastructure Corridors Overlay data was compiled by Mackay Regional Council using information provided by Powerlink Queensland, Ergon Energy and SunWater. This data is to be used as a guide for planning purposes.

While every care is taken to ensure the accuracy of this product Mackay Regional Council makes no representations or warranties about the accuracy, reliability, completeness or suitability for any particular purpose and disclaims all responsibility and all liability (including without limitation, liability in negligence) or all expenses, losses, damages (including indirect or consequential damage) and costs you may incur as a result of this product being inaccurate or incomplete in any way or for any reason.

© Copyright Mackay Regional Council 2017
Gazettal Date: 30 June 2017
Geocentric Datum of Australia 1994 (GDA94)

Approx Scale @ A3 1:10000










Regional Infrastructure Overlay Map - RI - 22









Infrastructure

-  Regional electricity infrastructure
-  Proximate to regional electricity infrastructure
-  Substation
-  Proximate to a substation
-  Railway infrastructure
-  Proximate to railway infrastructure
-  Regional irrigation area

Cadastre

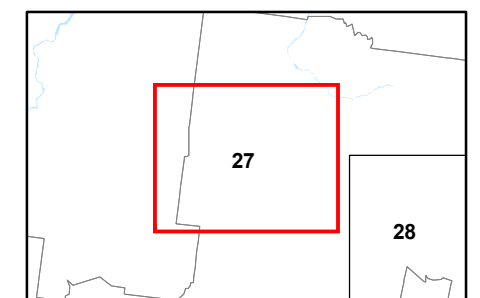
-  Local Government Boundary
-  Cadastre - June 2017 (Sourced DNRM)
-  Suburb or Locality
-  Waterway or Waterbody

Regional Infrastructure Corridors Overlay data was compiled by Mackay Regional Council using information provided by Powerlink Queensland, Ergon Energy and SunWater. This data is to be used as a guide for planning purposes.

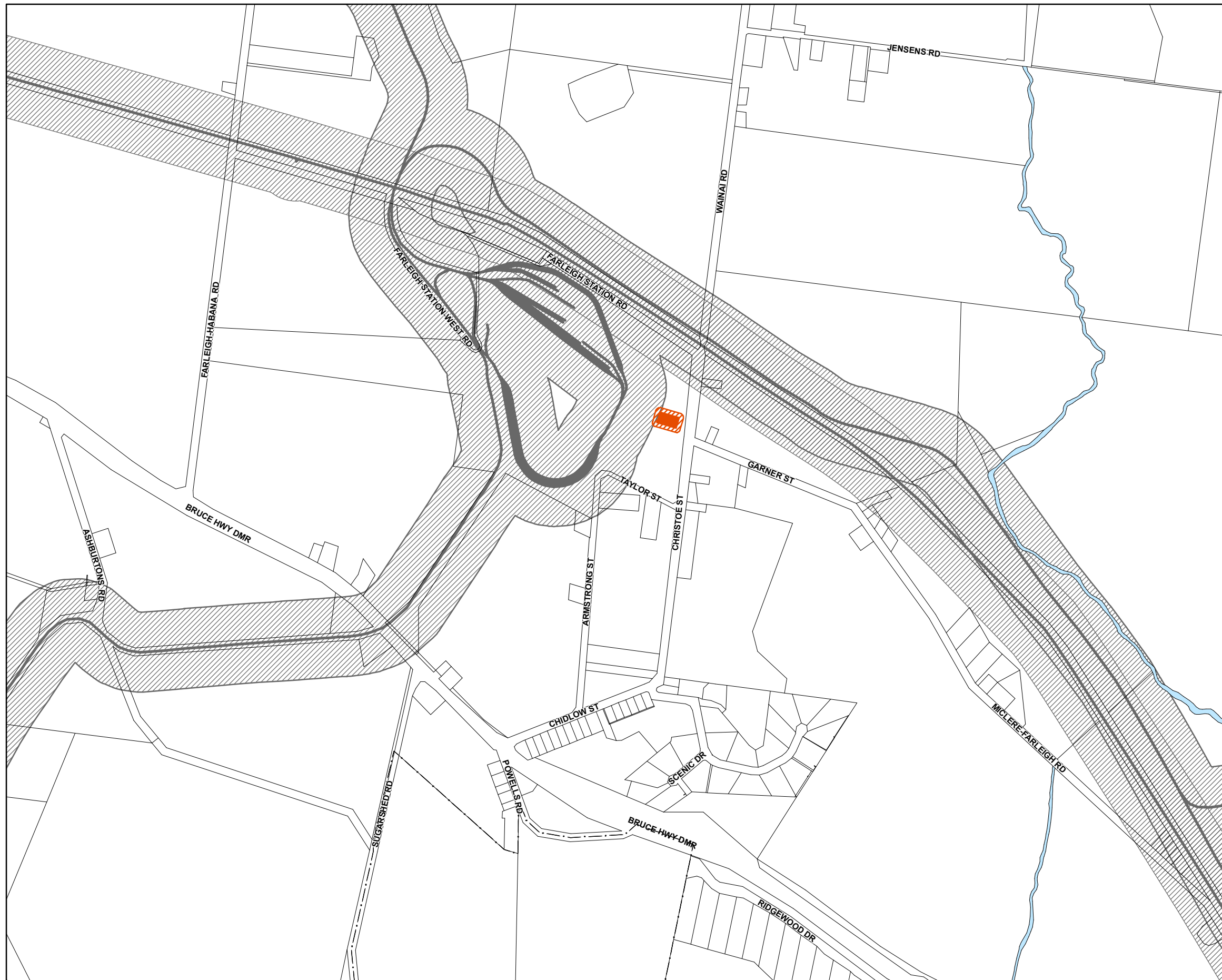
While every care is taken to ensure the accuracy of this product Mackay Regional Council makes no representations or warranties about the accuracy, reliability, completeness or suitability for any particular purpose and disclaims all responsibility and all liability (including without limitation, liability in negligence) or all expenses, losses, damages (including indirect or consequential damage) and costs you may incur as a result of this product being inaccurate or incomplete in any way or for any reason.

© Copyright Mackay Regional Council 2017
Gazettal Date: 30 June 2017
Geocentric Datum of Australia 1994 (GDA94)








Approx Scale @ A3 1:10000







Regional Infrastructure Overlay Map - RI - 27



Infrastructure

-  Regional electricity infrastructure
-  Proximate to regional electricity infrastructure
-  Substation
-  Proximate to a substation
-  Railway infrastructure
-  Proximate to railway infrastructure
-  Regional irrigation area

Cadastre

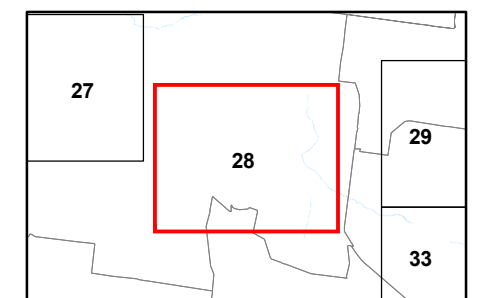
-  Local Government Boundary
-  Cadastre - June 2017 (Sourced DNRM)
-  Suburb or Locality
-  Waterway or Waterbody

Regional Infrastructure Corridors Overlay data was compiled by Mackay Regional Council using information provided by Powerlink Queensland, Ergon Energy and SunWater. This data is to be used as a guide for planning purposes.

While every care is taken to ensure the accuracy of this product Mackay Regional Council makes no representations or warranties about the accuracy, reliability, completeness or suitability for any particular purpose and disclaims all responsibility and all liability (including without limitation, liability in negligence) or all expenses, losses, damages (including indirect or consequential damage) and costs you may incur as a result of this product being inaccurate or incomplete in any way or for any reason.








© Copyright Mackay Regional Council 2017
Gazettal Date: 30 June 2017
Geocentric Datum of Australia 1994 (GDA94)

Approx Scale @ A3 1:10000









Infrastructure

-  Regional electricity infrastructure
-  Proximate to regional electricity infrastructure
-  Substation
-  Proximate to a substation
-  Railway infrastructure
-  Proximate to railway infrastructure
-  Regional irrigation area

Cadastre

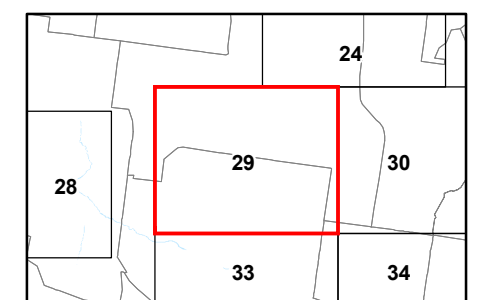
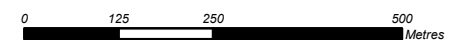
-  Local Government Boundary
-  Cadastre - June 2017 (Sourced DNRM)
-  Suburb or Locality
-  Waterway or Waterbody

Regional Infrastructure Corridors Overlay data was compiled by Mackay Regional Council using information provided by Powerlink Queensland, Ergon Energy and SunWater. This data is to be used as a guide for planning purposes.

While every care is taken to ensure the accuracy of this product Mackay Regional Council makes no representations or warranties about the accuracy, reliability, completeness or suitability for any particular purpose and disclaims all responsibility and all liability (including without limitation, liability in negligence) or all expenses, losses, damages (including indirect or consequential damage) and costs you may incur as a result of this product being inaccurate or incomplete in any way or for any reason.

© Copyright Mackay Regional Council 2017
Gazettal Date: 30 June 2017
Geocentric Datum of Australia 1994 (GDA94)

Approx Scale @ A3 1:10000







Infrastructure

- Regional electricity infrastructure
- Proximate to regional electricity infrastructure
- Substation
- Proximate to a substation
- Railway infrastructure
- Proximate to railway infrastructure
- Regional irrigation area

Cadastre

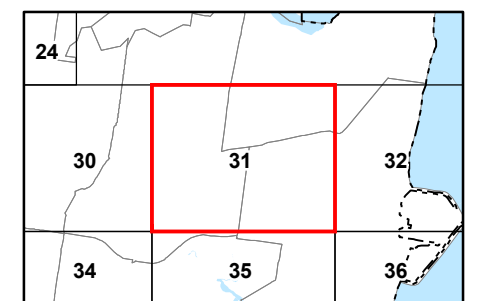
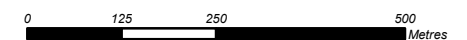
- Local Government Boundary
- Cadastre - June 2017 (Sourced DNRM)
- Suburb or Locality
- Waterway or Waterbody

Regional Infrastructure Corridors Overlay data was compiled by Mackay Regional Council using information provided by Powerlink Queensland, Ergon Energy and SunWater. This data is to be used as a guide for planning purposes.

While every care is taken to ensure the accuracy of this product Mackay Regional Council makes no representations or warranties about the accuracy, reliability, completeness or suitability for any particular purpose and disclaims all responsibility and all liability (including without limitation, liability in negligence) or all expenses, losses, damages (including indirect or consequential damage) and costs you may incur as a result of this product being inaccurate or incomplete in any way or for any reason.

© Copyright Mackay Regional Council 2017
Gazettal Date: 30 June 2017
Geocentric Datum of Australia 1994 (GDA94)








Approx Scale @ A3 1:10000







Regional Infrastructure Overlay Map - RI - 31



Infrastructure

-  Regional electricity infrastructure
-  Proximate to regional electricity infrastructure
-  Substation
-  Proximate to a substation
-  Railway infrastructure
-  Proximate to railway infrastructure
-  Regional irrigation area

Cadastre

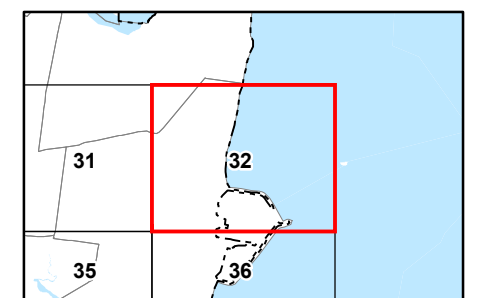
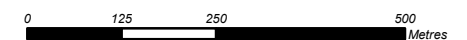
-  Local Government Boundary
-  Cadastre - June 2017 (Sourced DNRM)
-  Suburb or Locality
-  Waterway or Waterbody

Regional Infrastructure Corridors Overlay data was compiled by Mackay Regional Council using information provided by Powerlink Queensland, Ergon Energy and SunWater. This data is to be used as a guide for planning purposes.

While every care is taken to ensure the accuracy of this product Mackay Regional Council makes no representations or warranties about the accuracy, reliability, completeness or suitability for any particular purpose and disclaims all responsibility and all liability (including without limitation, liability in negligence) or all expenses, losses, damages (including indirect or consequential damage) and costs you may incur as a result of this product being inaccurate or incomplete in any way or for any reason.








© Copyright Mackay Regional Council 2017
Gazettal Date: 30 June 2017
Geocentric Datum of Australia 1994 (GDA94)

Approx Scale @ A3 1:10000









Infrastructure

-  Regional electricity infrastructure
-  Proximate to regional electricity infrastructure
-  Substation
-  Proximate to a substation
-  Railway infrastructure
-  Proximate to railway infrastructure
-  Regional irrigation area

Cadastre

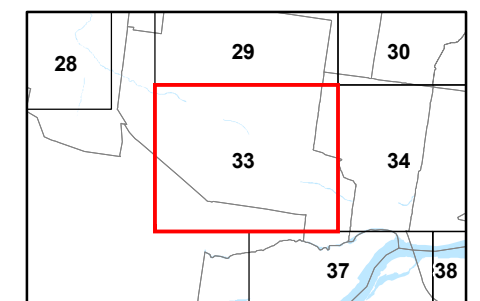
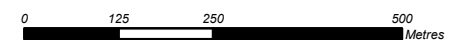
-  Local Government Boundary
-  Cadastre - June 2017 (Sourced DNRM)
-  Suburb or Locality
-  Waterway or Waterbody

Regional Infrastructure Corridors Overlay data was compiled by Mackay Regional Council using information provided by Powerlink Queensland, Ergon Energy and SunWater. This data is to be used as a guide for planning purposes.

While every care is taken to ensure the accuracy of this product Mackay Regional Council makes no representations or warranties about the accuracy, reliability, completeness or suitability for any particular purpose and disclaims all responsibility and all liability (including without limitation, liability in negligence) or all expenses, losses, damages (including indirect or consequential damage) and costs you may incur as a result of this product being inaccurate or incomplete in any way or for any reason.

© Copyright Mackay Regional Council 2017
Gazetted Date: 30 June 2017
Geocentric Datum of Australia 1994 (GDA94)

Approx Scale @ A3 1:10000



Regional Infrastructure Overlay Map - RI - 33



Infrastructure

- Regional electricity infrastructure
- Proximate to regional electricity infrastructure
- Substation
- Proximate to a substation
- Railway infrastructure
- Proximate to railway infrastructure
- Regional irrigation area

Cadastre

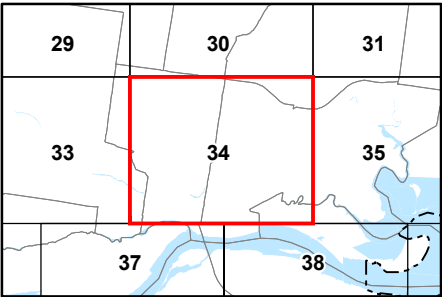
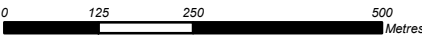
- Local Government Boundary
- Cadastre - June 2017 (Sourced DNRM)
- Suburb or Locality
- Waterway or Waterbody

Regional Infrastructure Corridors Overlay data was compiled by Mackay Regional Council using information provided by Powerlink Queensland, Ergon Energy and SunWater. This data is to be used as a guide for planning purposes.

While every care is taken to ensure the accuracy of this product Mackay Regional Council makes no representations or warranties about the accuracy, reliability, completeness or suitability for any particular purpose and disclaims all responsibility and all liability (including without limitation, liability in negligence) or all expenses, losses, damages (including indirect or consequential damage) and costs you may incur as a result of this product being inaccurate or incomplete in any way or for any reason.

© Copyright Mackay Regional Council 2017
Gazettal Date: 30 June 2017
Geocentric Datum of Australia 1994 (GDA94)

Approx Scale @ A3 1:10000










Regional Infrastructure Overlay Map - RI - 34









Infrastructure

-  Regional electricity infrastructure
-  Proximate to regional electricity infrastructure
-  Substation
-  Proximate to a substation
-  Railway infrastructure
-  Proximate to railway infrastructure
-  Regional irrigation area

Cadastre

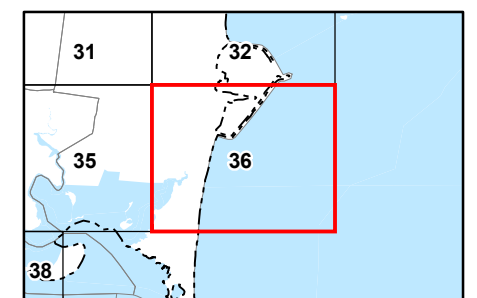
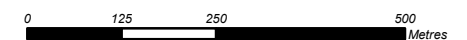
-  Local Government Boundary
-  Cadastre - June 2017 (Sourced DNRM)
-  Suburb or Locality
-  Waterway or Waterbody

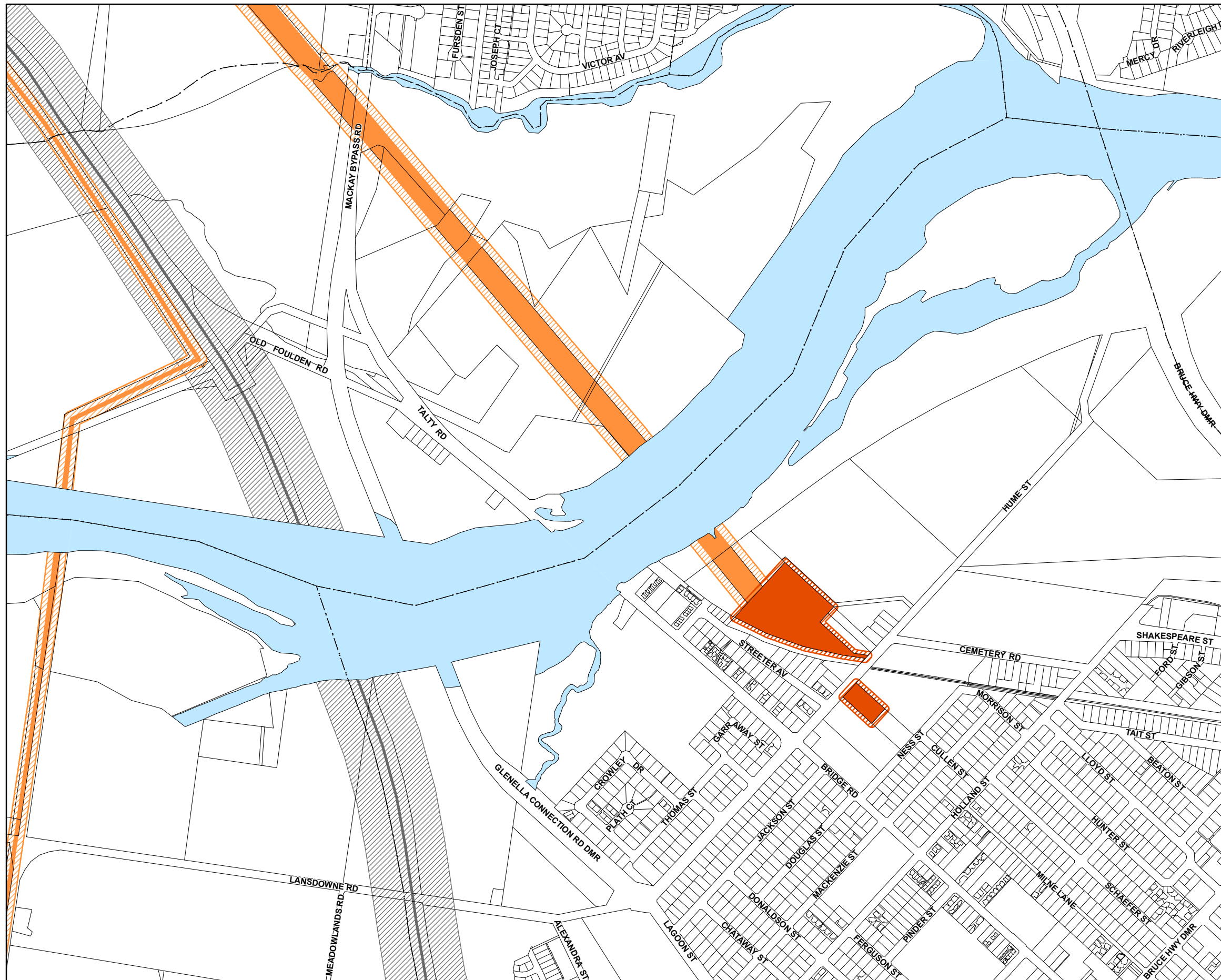
Regional Infrastructure Corridors Overlay data was compiled by Mackay Regional Council using information provided by Powerlink Queensland, Ergon Energy and SunWater. This data is to be used as a guide for planning purposes.

While every care is taken to ensure the accuracy of this product Mackay Regional Council makes no representations or warranties about the accuracy, reliability, completeness or suitability for any particular purpose and disclaims all responsibility and all liability (including without limitation, liability in negligence) or all expenses, losses, damages (including indirect or consequential damage) and costs you may incur as a result of this product being inaccurate or incomplete in any way or for any reason.








© Copyright Mackay Regional Council 2017
Gazettal Date: 30 June 2017
Geocentric Datum of Australia 1994 (GDA94)

Approx Scale @ A3 1:10000









Infrastructure

-  Regional electricity infrastructure
-  Proximate to regional electricity infrastructure
-  Substation
-  Proximate to a substation
-  Railway infrastructure
-  Proximate to railway infrastructure
-  Regional irrigation area

Cadastre

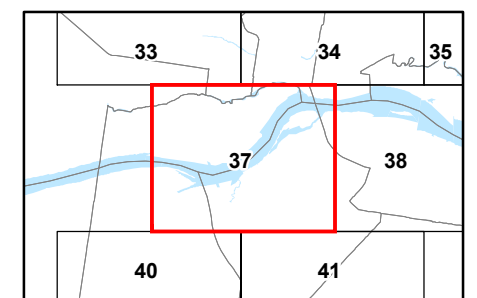
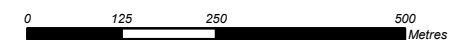
-  Local Government Boundary
-  Cadastre - June 2017 (Sourced DNRM)
-  Suburb or Locality
-  Waterway or Waterbody

Regional Infrastructure Corridors Overlay data was compiled by Mackay Regional Council using information provided by Powerlink Queensland, Ergon Energy and SunWater. This data is to be used as a guide for planning purposes.

While every care is taken to ensure the accuracy of this product Mackay Regional Council makes no representations or warranties about the accuracy, reliability, completeness or suitability for any particular purpose and disclaims all responsibility and all liability (including without limitation, liability in negligence) or all expenses, losses, damages (including indirect or consequential damage) and costs you may incur as a result of this product being inaccurate or incomplete in any way or for any reason.

© Copyright Mackay Regional Council 2017
Gazettal Date: 30 June 2017
Geocentric Datum of Australia 1994 (GDA94)

Approx Scale @ A3 1:10000










Regional Infrastructure Overlay Map - RI - 37









Infrastructure

-  Regional electricity infrastructure
-  Proximate to regional electricity infrastructure
-  Substation
-  Proximate to a substation
-  Railway infrastructure
-  Proximate to railway infrastructure
-  Regional irrigation area

Cadastre

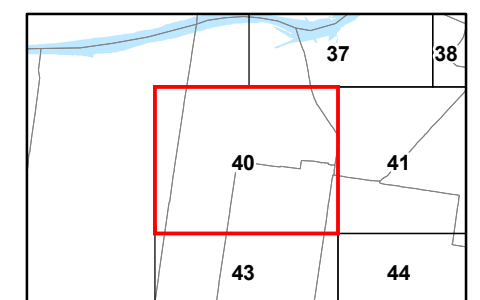
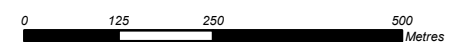
-  Local Government Boundary
-  Cadastre - June 2017 (Sourced DNRM)
-  Suburb or Locality
-  Waterway or Waterbody

Regional Infrastructure Corridors Overlay data was compiled by Mackay Regional Council using information provided by Powerlink Queensland, Ergon Energy and SunWater. This data is to be used as a guide for planning purposes.

While every care is taken to ensure the accuracy of this product Mackay Regional Council makes no representations or warranties about the accuracy, reliability, completeness or suitability for any particular purpose and disclaims all responsibility and all liability (including without limitation, liability in negligence) or all expenses, losses, damages (including indirect or consequential damage) and costs you may incur as a result of this product being inaccurate or incomplete in any way or for any reason.

© Copyright Mackay Regional Council 2017
Gazettal Date: 30 June 2017
Geocentric Datum of Australia 1994 (GDA94)








Approx Scale @ A3 1:10000







Regional Infrastructure Overlay Map - RI - 40



Infrastructure

-  Regional electricity infrastructure
-  Proximate to regional electricity infrastructure
-  Substation
-  Proximate to a substation
-  Railway infrastructure
-  Proximate to railway infrastructure
-  Regional irrigation area

Cadastre

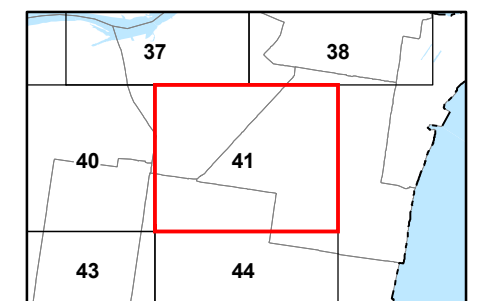
-  Local Government Boundary
-  Cadastre - June 2017 (Sourced DNRM)
-  Suburb or Locality
-  Waterway or Waterbody

Regional Infrastructure Corridors Overlay data was compiled by Mackay Regional Council using information provided by Powerlink Queensland, Ergon Energy and SunWater. This data is to be used as a guide for planning purposes.

While every care is taken to ensure the accuracy of this product Mackay Regional Council makes no representations or warranties about the accuracy, reliability, completeness or suitability for any particular purpose and disclaims all responsibility and all liability (including without limitation, liability in negligence) or all expenses, losses, damages (including indirect or consequential damage) and costs you may incur as a result of this product being inaccurate or incomplete in any way or for any reason.

© Copyright Mackay Regional Council 2017
Gazettal Date: 30 June 2017
Geocentric Datum of Australia 1994 (GDA94)

Approx Scale @ A3 1:10000



Regional Infrastructure Overlay Map - RI - 41



Infrastructure

- Regional electricity infrastructure
- Proximate to regional electricity infrastructure
- Substation
- Proximate to a substation
- Railway infrastructure
- Proximate to railway infrastructure
- Regional irrigation area

Cadastre

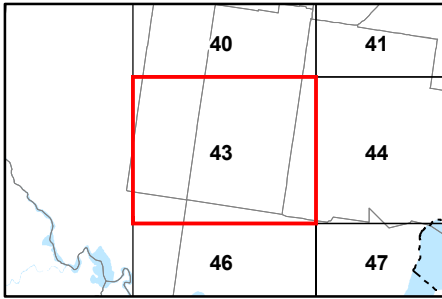

- Local Government Boundary
- Cadastre - June 2017 (Sourced DNRM)
- Suburb or Locality
- Waterway or Waterbody

Regional Infrastructure Corridors Overlay data was compiled by Mackay Regional Council using information provided by Powerlink Queensland, Ergon Energy and SunWater. This data is to be used as a guide for planning purposes.

While every care is taken to ensure the accuracy of this product Mackay Regional Council makes no representations or warranties about the accuracy, reliability, completeness or suitability for any particular purpose and disclaims all responsibility and all liability (including without limitation, liability in negligence) or all expenses, losses, damages (including indirect or consequential damage) and costs you may incur as a result of this product being inaccurate or incomplete in any way or for any reason.

© Copyright Mackay Regional Council 2017
Gazettal Date: 30 June 2017
Geocentric Datum of Australia 1994 (GDA94)








Approx Scale @ A3 1:10000







Regional Infrastructure Overlay Map - RI - 43



Infrastructure

-  Regional electricity infrastructure
-  Proximate to regional electricity infrastructure
-  Substation
-  Proximate to a substation
-  Railway infrastructure
-  Proximate to railway infrastructure
-  Regional irrigation area

Cadastre

-  Local Government Boundary
-  Cadastre - June 2017 (Sourced DNRM)
-  Suburb or Locality
-  Waterway or Waterbody

Regional Infrastructure Corridors Overlay data was compiled by Mackay Regional Council using information provided by Powerlink Queensland, Ergon Energy and SunWater. This data is to be used as a guide for planning purposes.

While every care is taken to ensure the accuracy of this product Mackay Regional Council makes no representations or warranties about the accuracy, reliability, completeness or suitability for any particular purpose and disclaims all responsibility and all liability (including without limitation, liability in negligence) or all expenses, losses, damages (including indirect or consequential damage) and costs you may incur as a result of this product being inaccurate or incomplete in any way or for any reason.

© Copyright Mackay Regional Council 2017
Gazettal Date: 30 June 2017
Geocentric Datum of Australia 1994 (GDA94)

Approx Scale @ A3 1:10000

