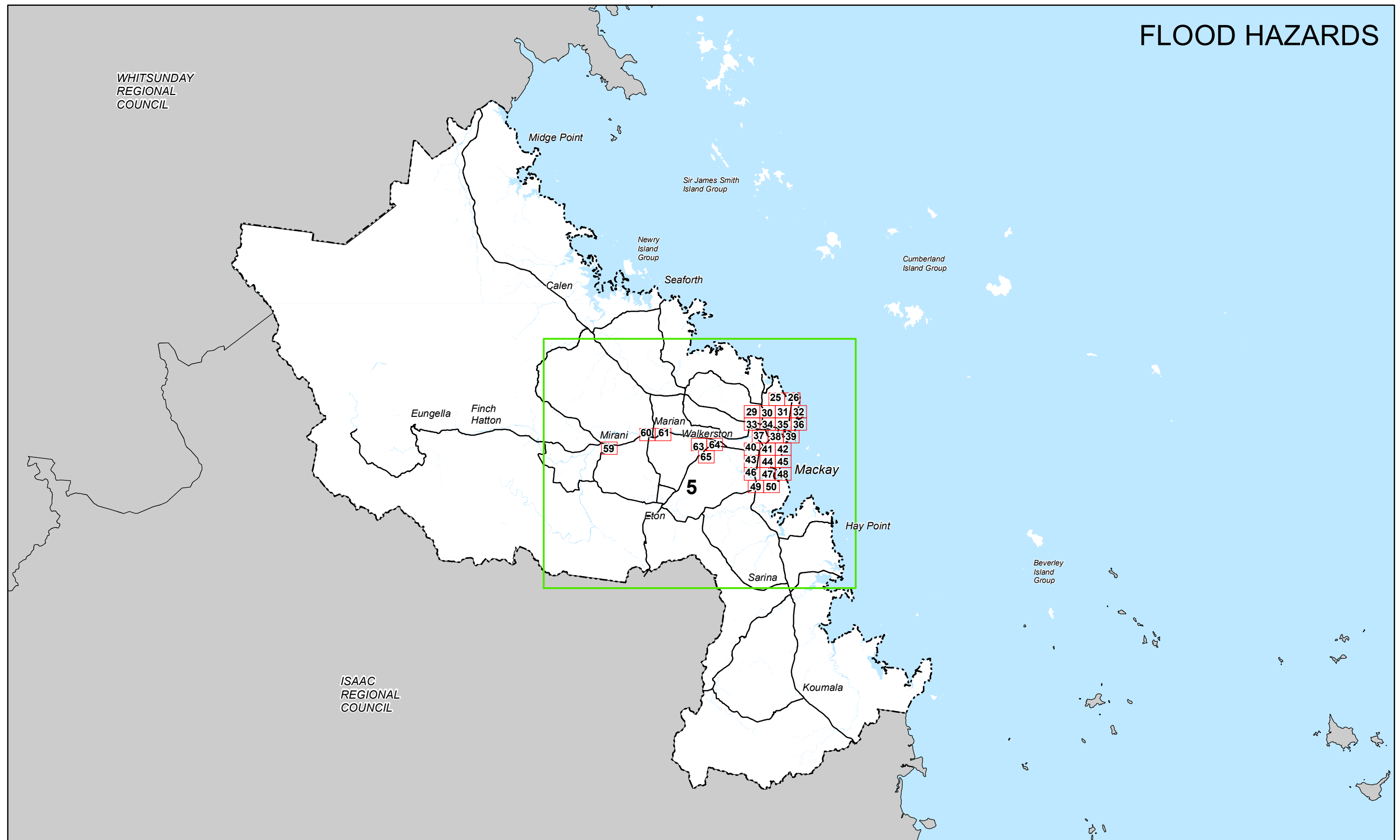
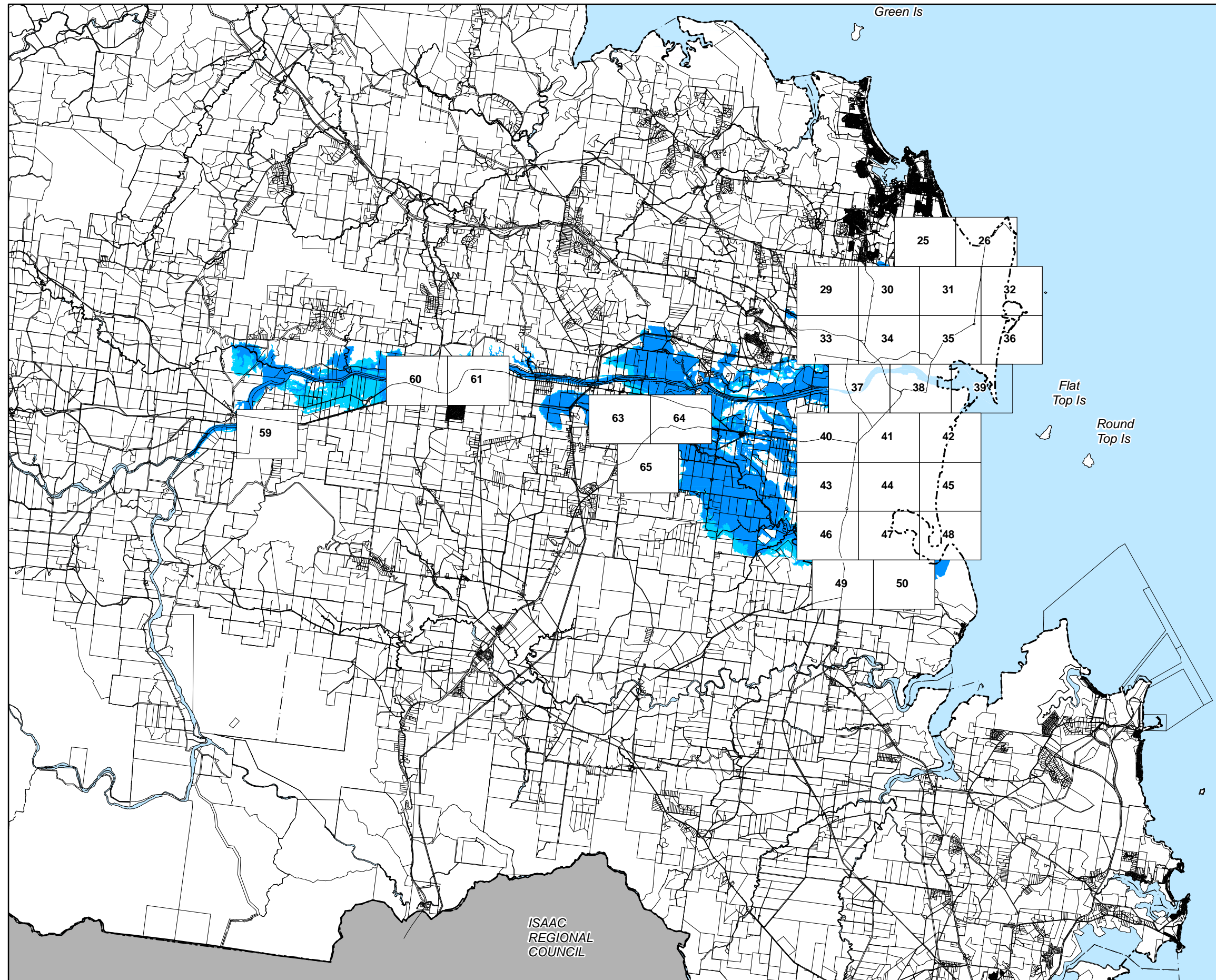


## GRID INDEX - FLOOD AND COASTAL HAZARDS OVERLAY MAPS

### FLOOD HAZARDS





## Development Constraints

- Area affected by 1% AEP flood event
- Area affected by 0.2% AEP flood event

## Cadastre

- Local Government Boundary
- Cadastre - June 2017 (Sourced DNRM)
- Suburb or Locality
- Waterway or Waterbody

Flood Hazard Overlay data was supplied by Mackay Regional Council Flood Studies on the Pioneer River, Goosepond Creek, Bakers Creek and McCreadys Creek South in the Mackay and Walkerston urban areas. The flood hazard overlay mapping does not identify all flood hazards and is to be used as a guide only for planning purposes. Always check with Council about whether there is a flood study available for a particular area of interest. The Flood and coastal hazard overlay code is considered to be relevant in areas not covered by the overlay but where developments are below the Defined Flood Event (DFE) or Minimum Floor Levels.

While every care is taken to ensure the accuracy of this product Mackay Regional Council makes no representations or warranties about the accuracy, reliability, completeness or suitability for any particular purpose and disclaims all responsibility and all liability (including without limitation, liability in negligence) or all expenses, losses, damages (including indirect or consequential damage) and costs you may incur as a result of this product being inaccurate or incomplete in any way or for any reason.

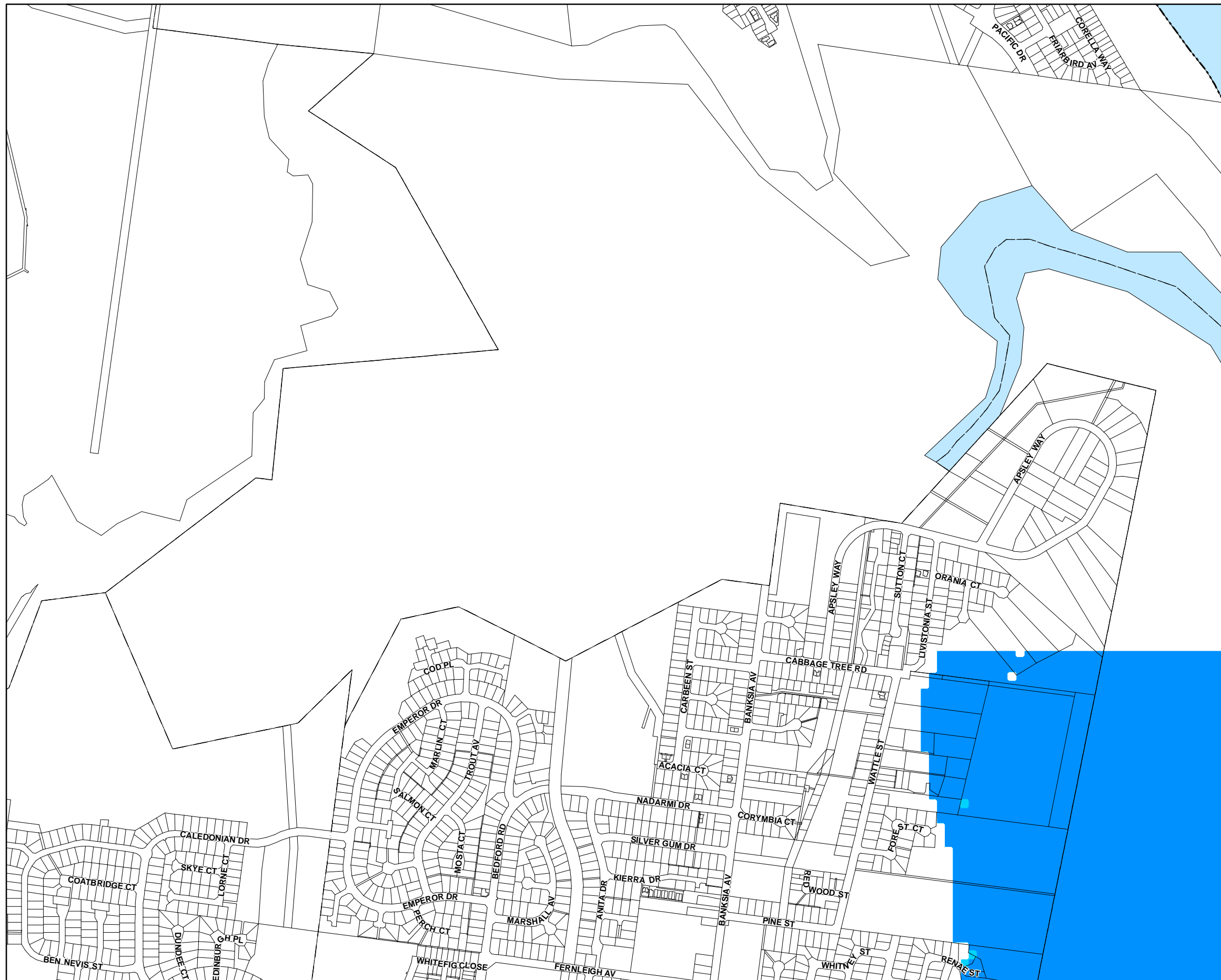
© Copyright Mackay Regional Council 2017  
Gazettal Date: 30 June 2017  
Geocentric Datum of Australia 1994 (GDA94)

Approx Scale @ A3 1:200,000



**Flood Hazard Overlay Map - FC - FH - 5**





## Development Constraints

- Area affected by 1% AEP flood event
- Area affected by 0.2% AEP flood event

## Cadastre

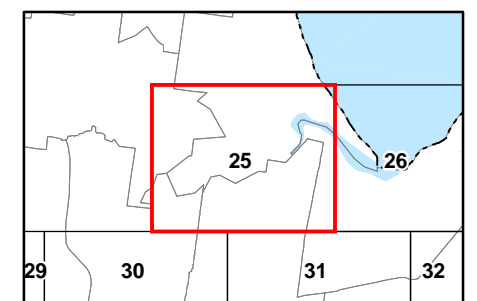
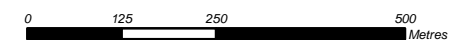
- Local Government Boundary
- Cadastre - June 2017 (Sourced DNRM)
- Suburb or Locality
- Waterway or Waterbody

Flood Hazard Overlay data was supplied by Mackay Regional Council Flood Studies on the Pioneer River, Goosepond Creek, Bakers Creek and McCreadys Creek South in the Mackay and Walkerston urban areas. The flood hazard overlay mapping does not identify all flood hazards and is to be used as a guide only for planning purposes. Always check with Council about whether there is a flood study available for a particular area of interest. The Flood and coastal hazard overlay code is considered to be relevant in areas not covered by the overlay but where developments are below the Defined Flood Event (DFE) or Minimum Floor Levels.

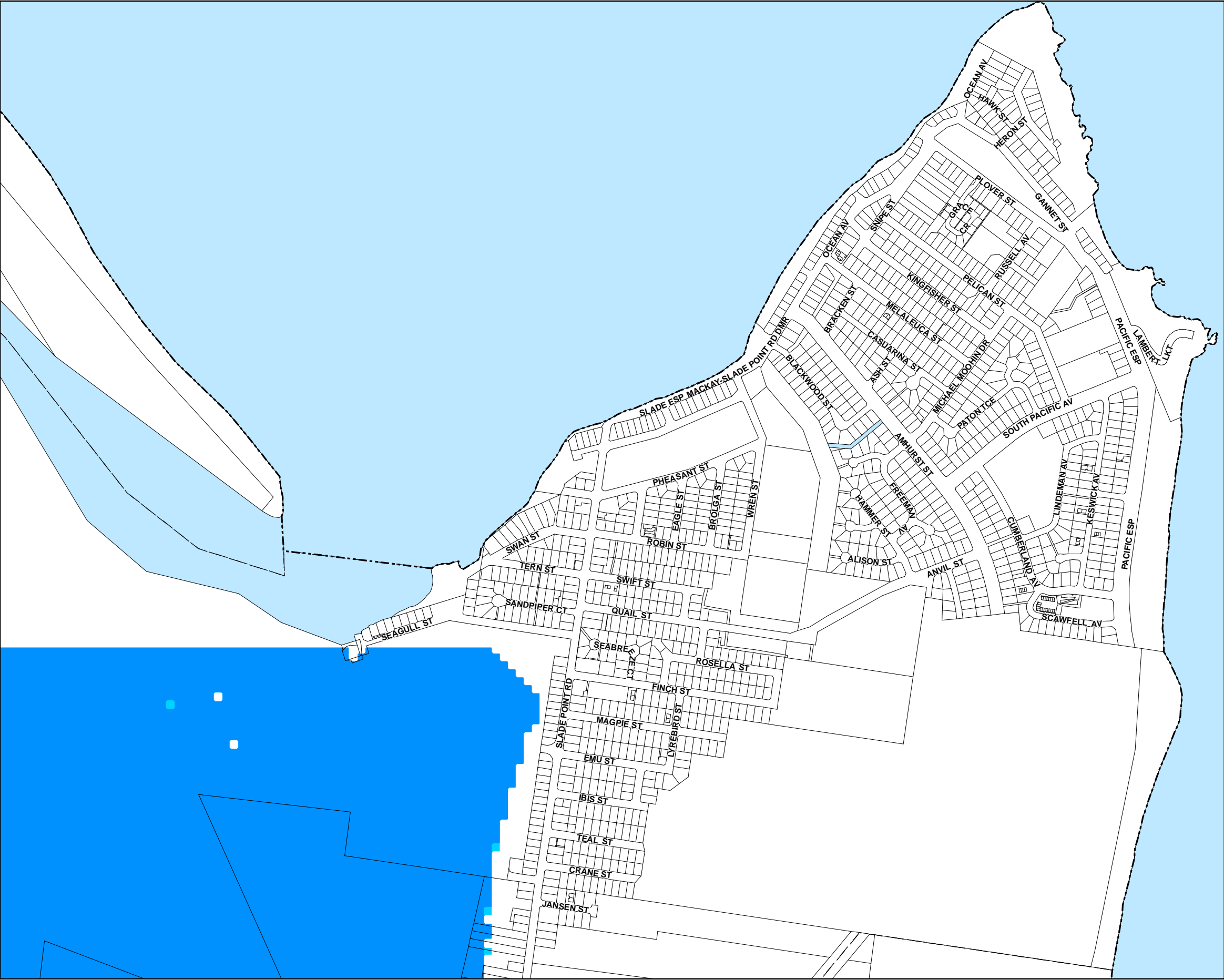
While every care is taken to ensure the accuracy of this product Mackay Regional Council makes no representations or warranties about the accuracy, reliability, completeness or suitability for any particular purpose and disclaims all responsibility and all liability (including without limitation, liability in negligence) or all expenses, losses, damages (including indirect or consequential damage) and costs you may incur as a result of this product being inaccurate or incomplete in any way or for any reason.

© Copyright Mackay Regional Council 2017  
Gazettal Date: 30 June 2017  
Geocentric Datum of Australia 1994 (GDA94)

Approx Scale @ A3 1:10000



**Flood Hazard Overlay Map - FC - FH - 25**



**Development Constraints**

- Area affected by 1% AEP flood event
- Area affected by 0.2% AEP flood event

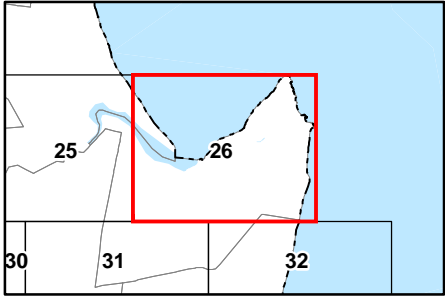
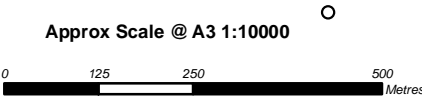
**Cadastre**

- Local Government Boundary
- Cadastre - June 2017 (Sourced DNRM)
- Suburb or Locality
- Waterway or Waterbody

Flood Hazard Overlay data was supplied by Mackay Regional Council Flood Studies on the Pioneer River, Goosepond Creek, Bakers Creek and McCrearys Creek South in the Mackay and Walkerston urban areas. The flood hazard overlay mapping does not identify all flood hazards and is to be used as a guide only for planning purposes. Always check with Council about whether there is a flood study available for a particular area of interest. The Flood and coastal hazard overlay code is considered to be relevant in areas not covered by the overlay but where developments are below the Defined Flood Event (DFE) or Minimum Floor Levels.

While every care is taken to ensure the accuracy of this product Mackay Regional Council makes no representations or warranties about the accuracy, reliability, completeness or suitability for any particular purpose and disclaims all responsibility and all liability (including without limitation, liability in negligence) or all expenses, losses, damages (including indirect or consequential damage) and costs you may incur as a result of this product being inaccurate or incomplete in any way or for any reason.

© Copyright Mackay Regional Council 2017  
Gazettal Date: 30 June 2017  
Geocentric Datum of Australia 1994 (GDA94)



Flood Hazard Overlay Map - FC - FH - 26





## Development Constraints

- Area affected by 1% AEP flood event
- Area affected by 0.2% AEP flood event

## Cadastre

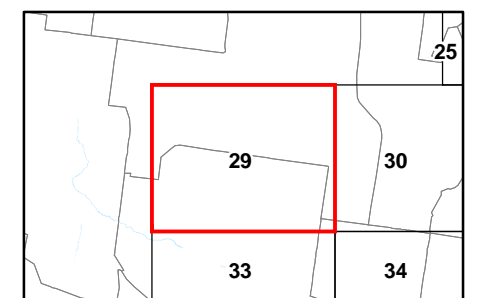
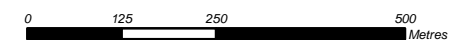
- Local Government Boundary
- Cadastre - June 2017 (Sourced DNRM)
- Suburb or Locality
- Waterway or Waterbody

Flood Hazard Overlay data was supplied by Mackay Regional Council Flood Studies on the Pioneer River, Goosepond Creek, Bakers Creek and McCreadys Creek South in the Mackay and Walkerston urban areas. The flood hazard overlay mapping does not identify all flood hazards and is to be used as a guide only for planning purposes. Always check with Council about whether there is a flood study available for a particular area of interest. The Flood and coastal hazard overlay code is considered to be relevant in areas not covered by the overlay but where developments are below the Defined Flood Event (DFE) or Minimum Floor Levels.

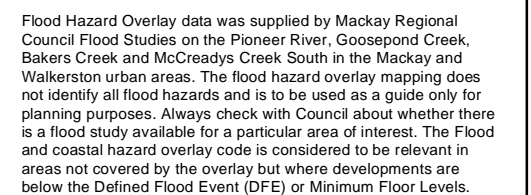
While every care is taken to ensure the accuracy of this product Mackay Regional Council makes no representations or warranties about the accuracy, reliability, completeness or suitability for any particular purpose and disclaims all responsibility and all liability (including without limitation, liability in negligence) or all expenses, losses, damages (including indirect or consequential damage) and costs you may incur as a result of this product being inaccurate or incomplete in any way or for any reason.

© Copyright Mackay Regional Council 2017  
Gazettal Date: 30 June 2017  
Geocentric Datum of Australia 1994 (GDA94)

Approx Scale @ A3 1:10000



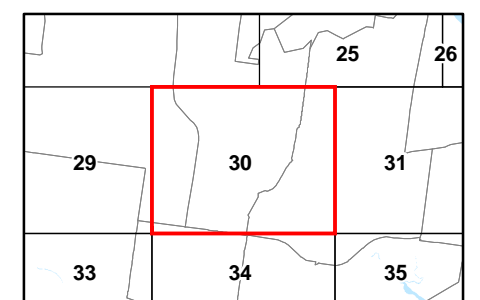
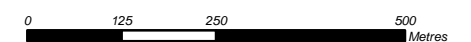
**Flood Hazard Overlay Map - FC - FH - 29**



While every care is taken to ensure the accuracy of this product Mackay Regional Council makes no representations or warranties about the accuracy, reliability, completeness or suitability for any particular purpose and disclaims all responsibility and all liability (including without limitation, liability in negligence) or all expenses, losses, damages (including indirect or consequential damage) and costs you may incur as a result of this product being inaccurate or incomplete in any way or for any reason.

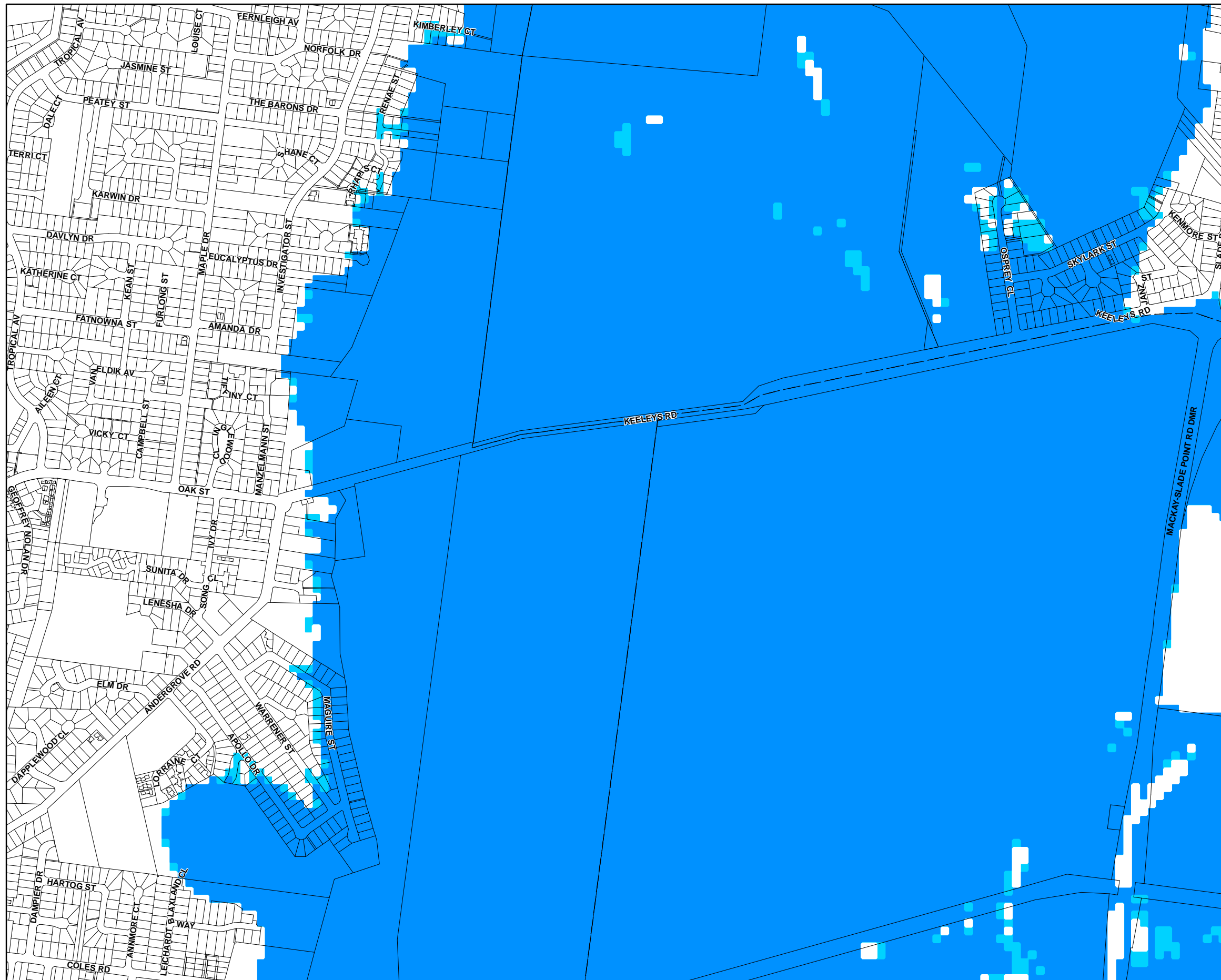
© Copyright Mackay Regional Council 2017  
Gazettal Date: 30 June 2017  
Geocentric Datum of Australia 1994 (GDA94)

**Approx Scale @ A3 1:10000**



Flood Hazard Overlay Map - FC - FH - 30





## Development Constraints

- Area affected by 1% AEP flood event
- Area affected by 0.2% AEP flood event

## Cadastre

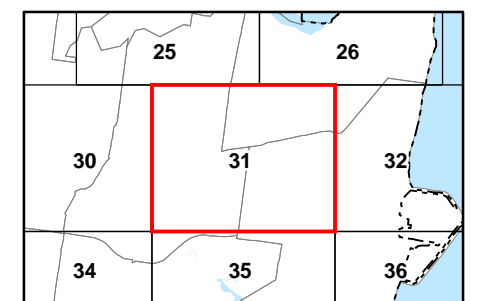

- Local Government Boundary
- Cadastre - June 2017 (Sourced DNRM)
- Suburb or Locality
- Waterway or Waterbody

Flood Hazard Overlay data was supplied by Mackay Regional Council Flood Studies on the Pioneer River, Goosepond Creek, Bakers Creek and McCreadys Creek South in the Mackay and Walkerston urban areas. The flood hazard overlay mapping does not identify all flood hazards and is to be used as a guide only for planning purposes. Always check with Council about whether there is a flood study available for a particular area of interest. The Flood and coastal hazard overlay code is considered to be relevant in areas not covered by the overlay but where developments are below the Defined Flood Event (DFE) or Minimum Floor Levels.

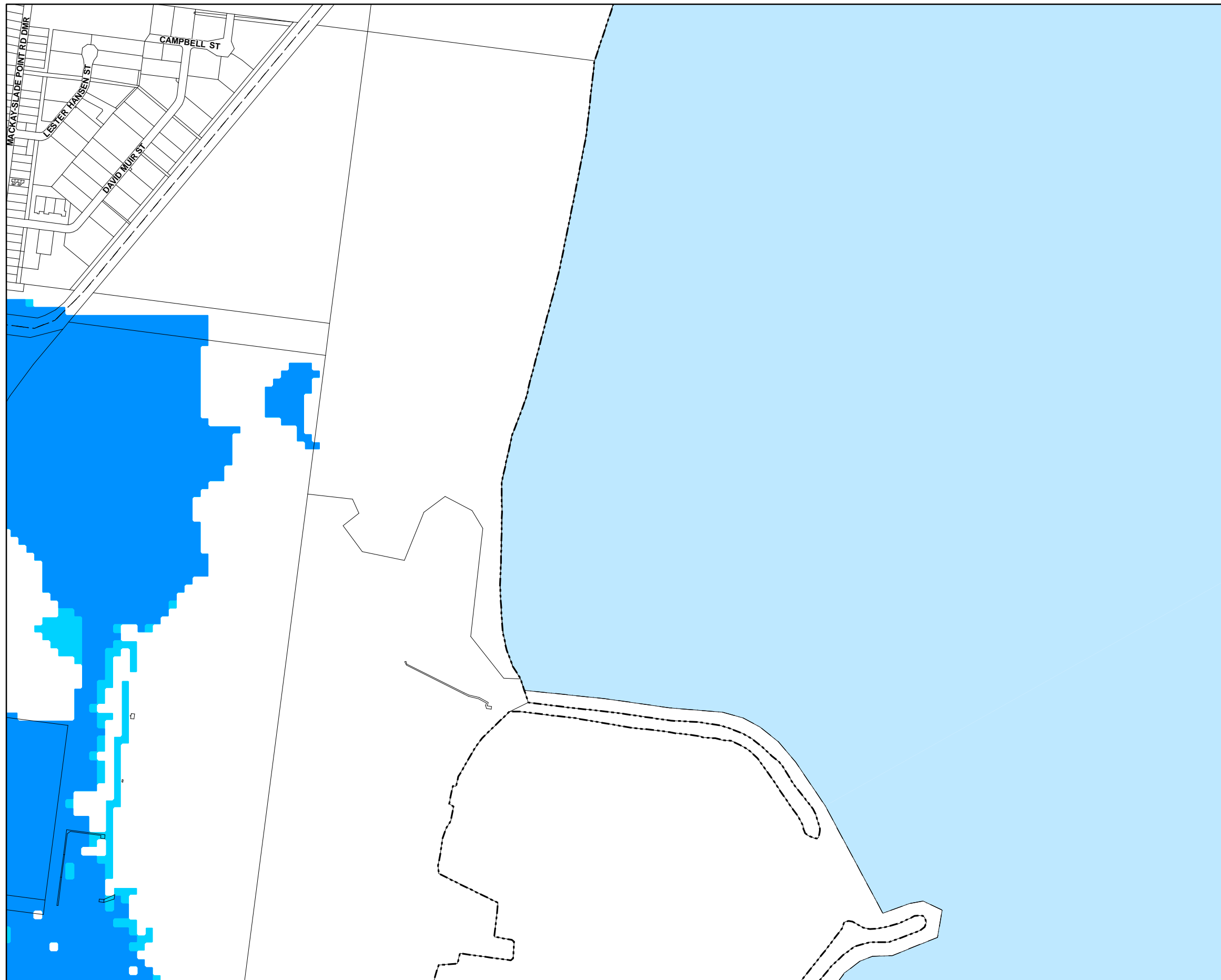
While every care is taken to ensure the accuracy of this product Mackay Regional Council makes no representations or warranties about the accuracy, reliability, completeness or suitability for any particular purpose and disclaims all responsibility and all liability (including without limitation, liability in negligence) or all expenses, losses, damages (including indirect or consequential damage) and costs you may incur as a result of this product being inaccurate or incomplete in any way or for any reason.

© Copyright Mackay Regional Council 2017  
Gazettal Date: 30 June 2017  
Geocentric Datum of Australia 1994 (GDA94)

Approx Scale @ A3 1:10000



**Flood Hazard Overlay Map - FC - FH - 31**



## Development Constraints

- Area affected by 1% AEP flood event
- Area affected by 0.2% AEP flood event

## Cadastre

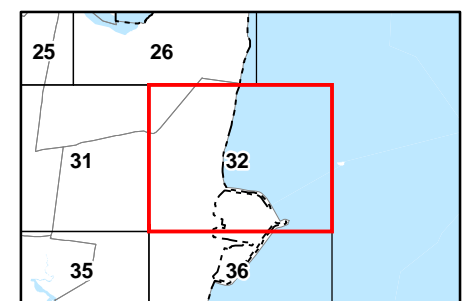
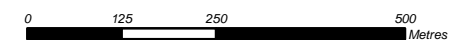
- Local Government Boundary
- Cadastre - June 2017 (Sourced DNRM)
- Suburb or Locality
- Waterway or Waterbody

Flood Hazard Overlay data was supplied by Mackay Regional Council Flood Studies on the Pioneer River, Goosepond Creek, Bakers Creek and McCreadys Creek South in the Mackay and Walkerston urban areas. The flood hazard overlay mapping does not identify all flood hazards and is to be used as a guide only for planning purposes. Always check with Council about whether there is a flood study available for a particular area of interest. The Flood and coastal hazard overlay code is considered to be relevant in areas not covered by the overlay but where developments are below the Defined Flood Event (DFE) or Minimum Floor Levels.

While every care is taken to ensure the accuracy of this product Mackay Regional Council makes no representations or warranties about the accuracy, reliability, completeness or suitability for any particular purpose and disclaims all responsibility and all liability (including without limitation, liability in negligence) or all expenses, losses, damages (including indirect or consequential damage) and costs you may incur as a result of this product being inaccurate or incomplete in any way or for any reason.

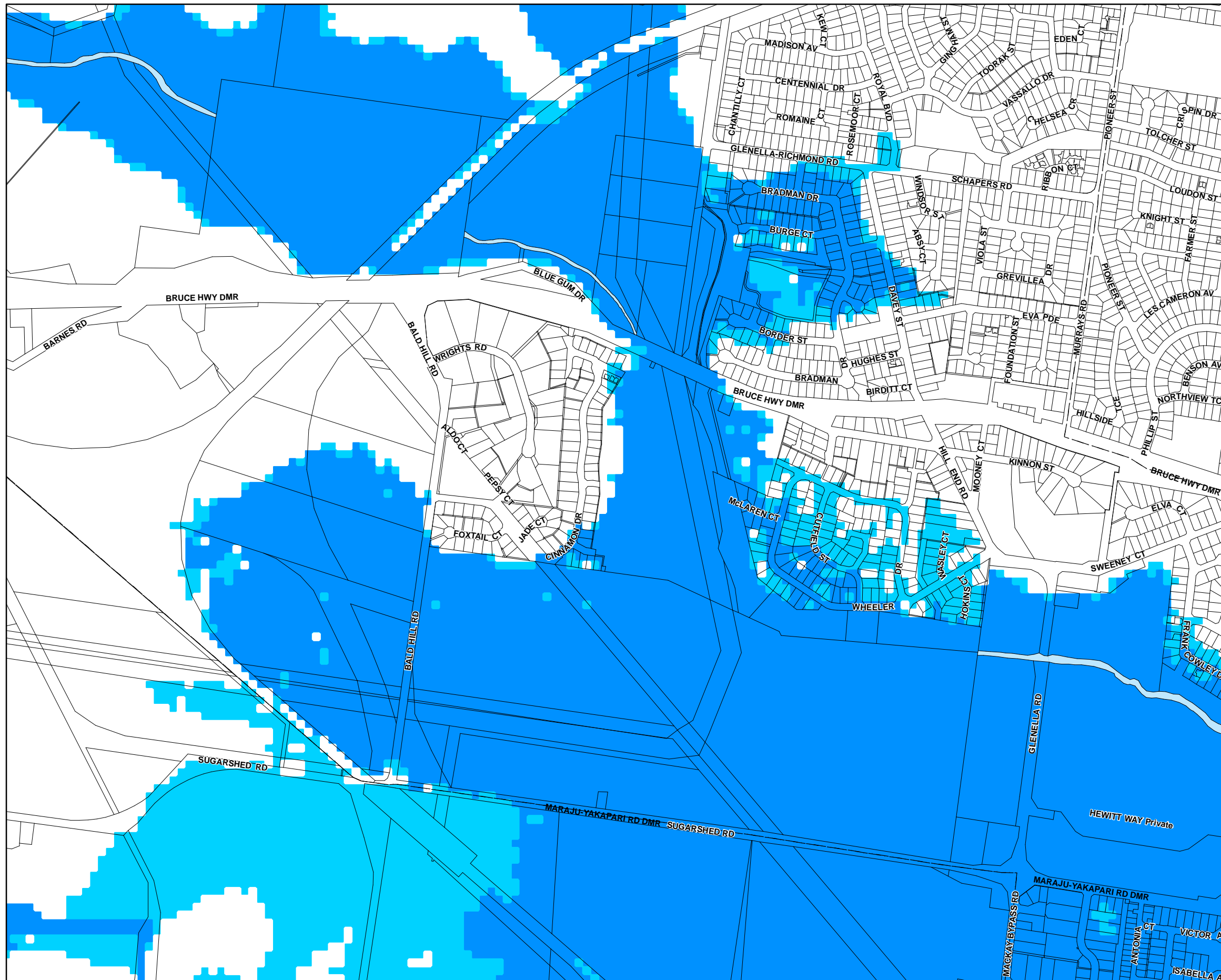
© Copyright Mackay Regional Council 2017  
Gazettal Date: 30 June 2017  
Geocentric Datum of Australia 1994 (GDA94)

Approx Scale @ A3 1:10000



**Flood Hazard Overlay Map - FC - FH - 32**





## Development Constraints

- Area affected by 1% AEP flood event
- Area affected by 0.2% AEP flood event

## Cadastre

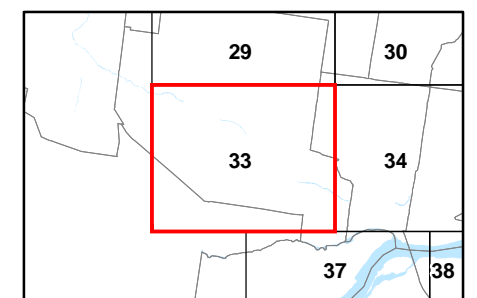
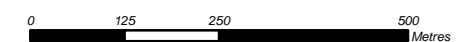
- Local Government Boundary
- Cadastre - June 2017 (Sourced DNRM)
- Suburb or Locality
- Waterway or Waterbody

Flood Hazard Overlay data was supplied by Mackay Regional Council Flood Studies on the Pioneer River, Goosepond Creek, Bakers Creek and McCreadys Creek South in the Mackay and Walkerston urban areas. The flood hazard overlay mapping does not identify all flood hazards and is to be used as a guide only for planning purposes. Always check with Council about whether there is a flood study available for a particular area of interest. The Flood and coastal hazard overlay code is considered to be relevant in areas not covered by the overlay but where developments are below the Defined Flood Event (DFE) or Minimum Floor Levels.

While every care is taken to ensure the accuracy of this product Mackay Regional Council makes no representations or warranties about the accuracy, reliability, completeness or suitability for any particular purpose and disclaims all responsibility and all liability (including without limitation, liability in negligence) or all expenses, losses, damages (including indirect or consequential damage) and costs you may incur as a result of this product being inaccurate or incomplete in any way or for any reason.

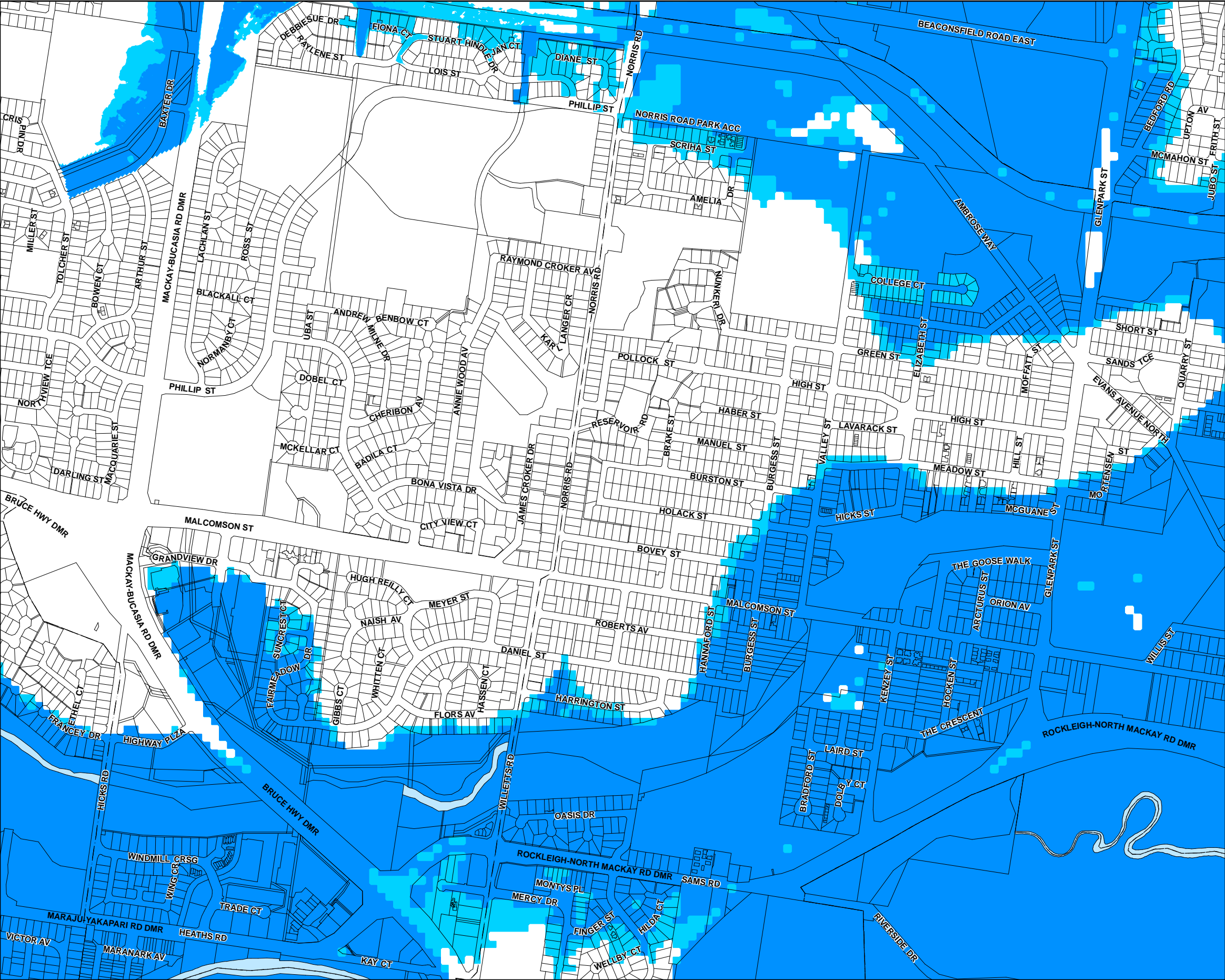
© Copyright Mackay Regional Council 2017  
Gazettal Date: 30 June 2017  
Geocentric Datum of Australia 1994 (GDA94)

Approx Scale @ A3 1:10000



**Flood Hazard Overlay Map - FC - FH - 33**





**Development Constraints**

- Area affected by 1% AEP flood event
- Area affected by 0.2% AEP flood event

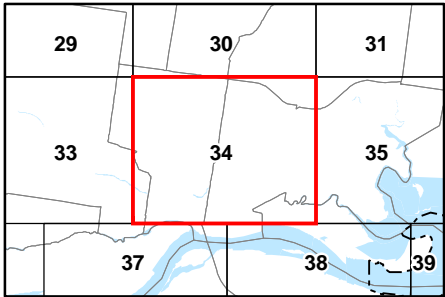
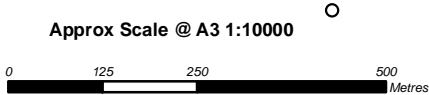
**Cadastre**

- Local Government Boundary
- Cadastre - June 2017 (Sourced DNRM)
- Suburb or Locality
- Waterway or Waterbody

Flood Hazard Overlay data was supplied by Mackay Regional Council Flood Studies on the Pioneer River, Goosepond Creek, Bakers Creek and McCreedys Creek South in the Mackay and Walkerston urban areas. The flood hazard overlay mapping does not identify all flood hazards and is to be used as a guide only for planning purposes. Always check with Council about whether there is a flood study available for a particular area of interest. The Flood and coastal hazard overlay code is considered to be relevant in areas not covered by the overlay but where developments are below the Defined Flood Event (DFE) or Minimum Floor Levels.

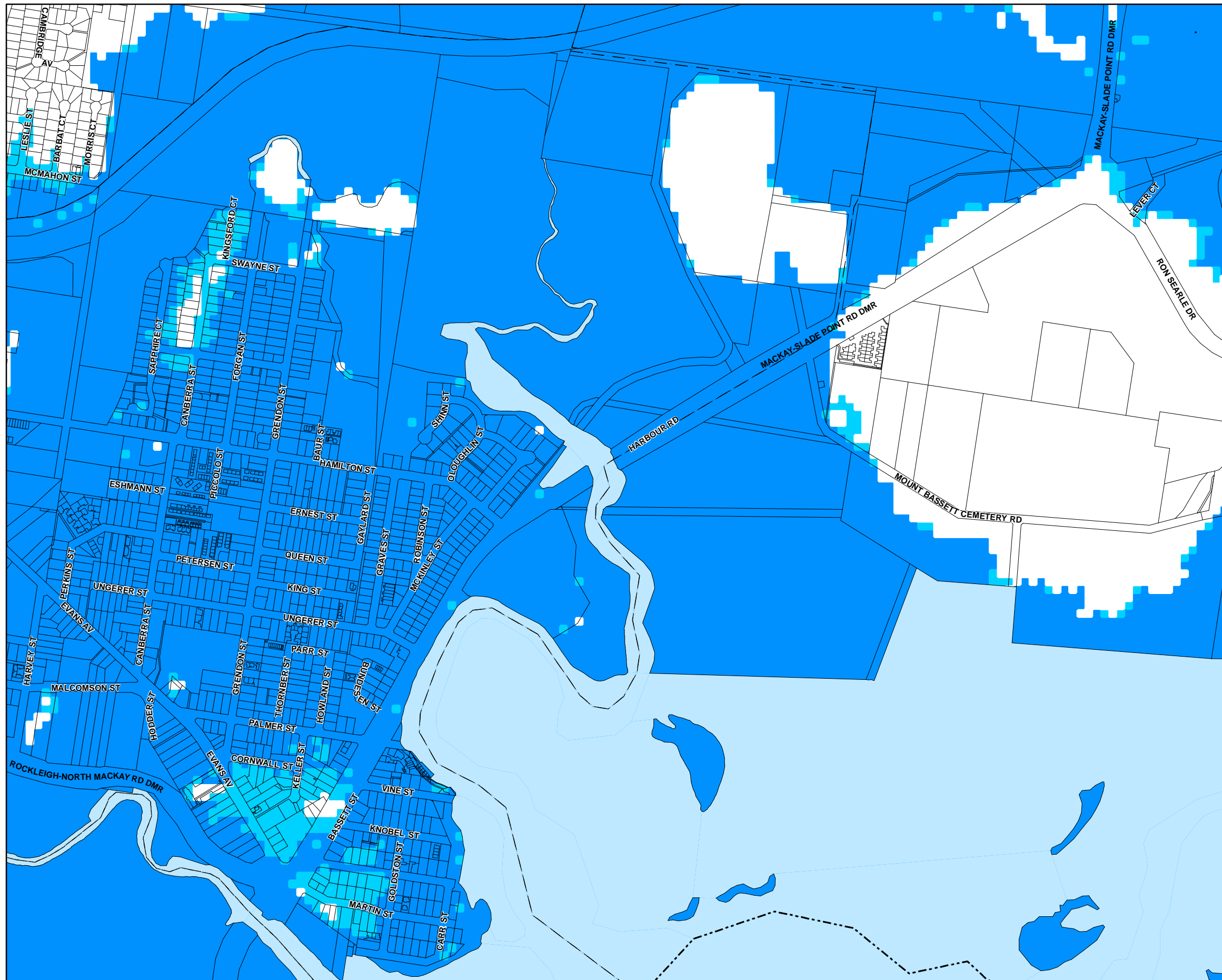
While every care is taken to ensure the accuracy of this product Mackay Regional Council makes no representations or warranties about the accuracy, reliability, completeness or suitability for any particular purpose and disclaims all responsibility and all liability (including without limitation, liability in negligence) or all expenses, losses, damages (including indirect or consequential damage) and costs you may incur as a result of this product being inaccurate or incomplete in any way or for any reason.

© Copyright Mackay Regional Council 2017  
Gazettal Date: 30 June 2017  
Geocentric Datum of Australia 1994 (GDA94)



Flood Hazard Overlay Map - FC - FH - 34





## Development Constraints

- Area affected by 1% AEP flood event
- Area affected by 0.2% AEP flood event

## Cadastre

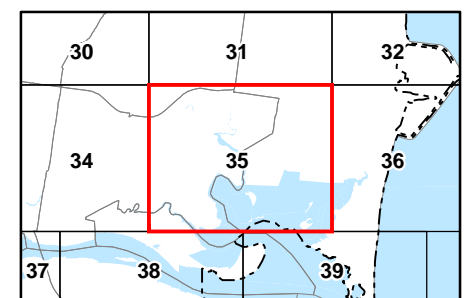
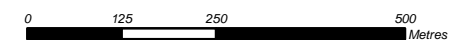
- Local Government Boundary
- Cadastre - June 2017 (Sourced DNRM)
- Suburb or Locality
- Waterway or Waterbody

Flood Hazard Overlay data was supplied by Mackay Regional Council Flood Studies on the Pioneer River, Goosepond Creek, Bakers Creek and McCreadys Creek South in the Mackay and Walkerston urban areas. The flood hazard overlay mapping does not identify all flood hazards and is to be used as a guide only for planning purposes. Always check with Council about whether there is a flood study available for a particular area of interest. The Flood and coastal hazard overlay code is considered to be relevant in areas not covered by the overlay but where developments are below the Defined Flood Event (DFE) or Minimum Floor Levels.

While every care is taken to ensure the accuracy of this product Mackay Regional Council makes no representations or warranties about the accuracy, reliability, completeness or suitability for any particular purpose and disclaims all responsibility and all liability (including without limitation, liability in negligence) or all expenses, losses, damages (including indirect or consequential damage) and costs you may incur as a result of this product being inaccurate or incomplete in any way or for any reason.

© Copyright Mackay Regional Council 2017  
Gazettal Date: 30 June 2017  
Geocentric Datum of Australia 1994 (GDA94)

Approx Scale @ A3 1:10000



**Flood Hazard Overlay Map - FC - FH - 35**



## Development Constraints

- Area affected by 1% AEP flood event
- Area affected by 0.2% AEP flood event

## Cadastre

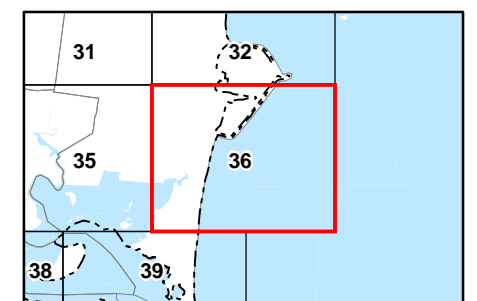
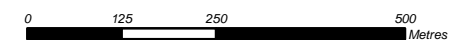
- Local Government Boundary
- Cadastre - June 2017 (Sourced DNRM)
- Suburb or Locality
- Waterway or Waterbody

Flood Hazard Overlay data was supplied by Mackay Regional Council Flood Studies on the Pioneer River, Goosepond Creek, Bakers Creek and McCreadys Creek South in the Mackay and Walkerston urban areas. The flood hazard overlay mapping does not identify all flood hazards and is to be used as a guide only for planning purposes. Always check with Council about whether there is a flood study available for a particular area of interest. The Flood and coastal hazard overlay code is considered to be relevant in areas not covered by the overlay but where developments are below the Defined Flood Event (DFE) or Minimum Floor Levels.

While every care is taken to ensure the accuracy of this product Mackay Regional Council makes no representations or warranties about the accuracy, reliability, completeness or suitability for any particular purpose and disclaims all responsibility and all liability (including without limitation, liability in negligence) or all expenses, losses, damages (including indirect or consequential damage) and costs you may incur as a result of this product being inaccurate or incomplete in any way or for any reason.

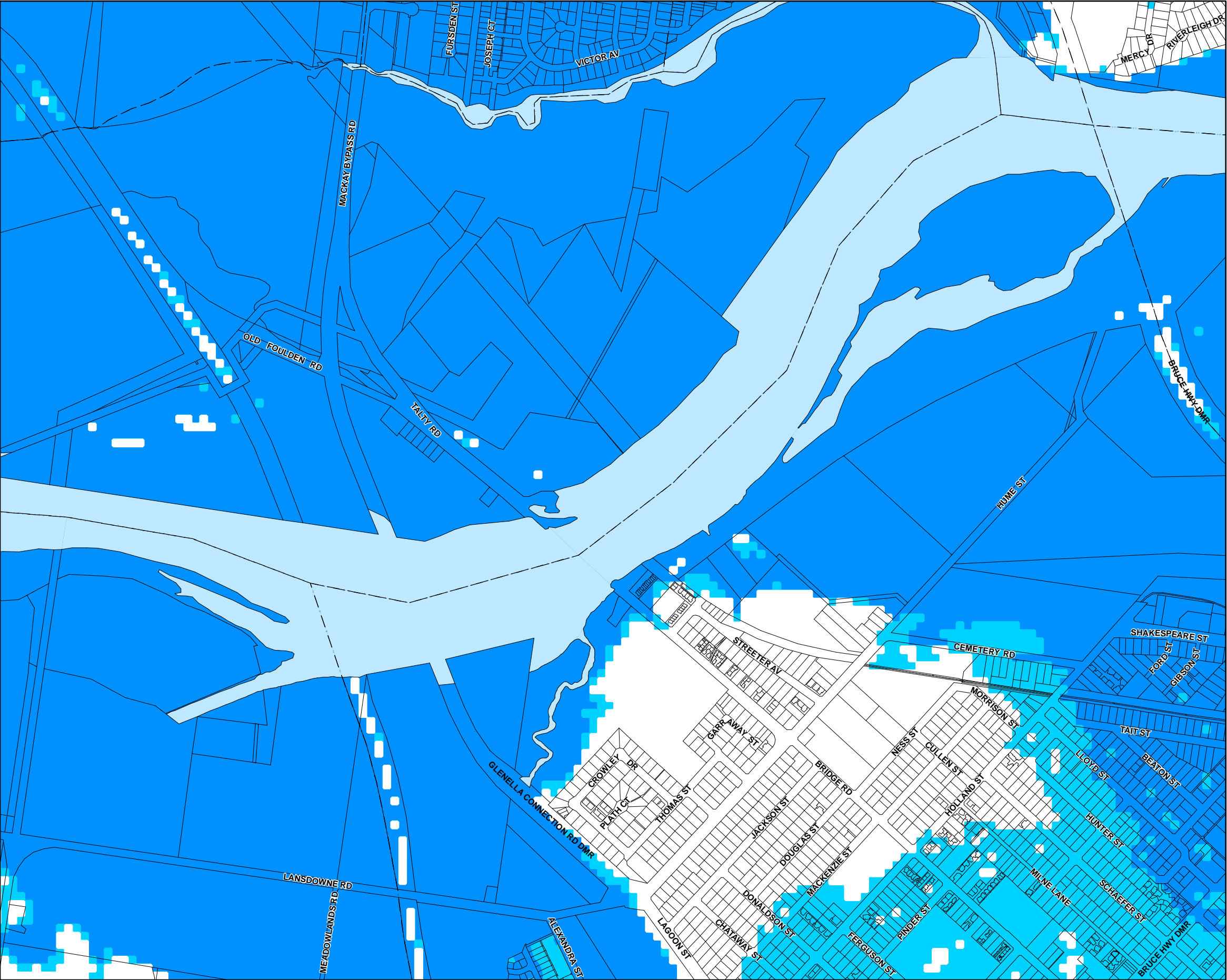
© Copyright Mackay Regional Council 2017  
Gazettal Date: 30 June 2017  
Geocentric Datum of Australia 1994 (GDA94)

Approx Scale @ A3 1:10000



**Flood Hazard Overlay Map - FC - FH - 36**





Development Constraints

- Area affected by 1% AEP flood event
- Area affected by 0.2% AEP flood event

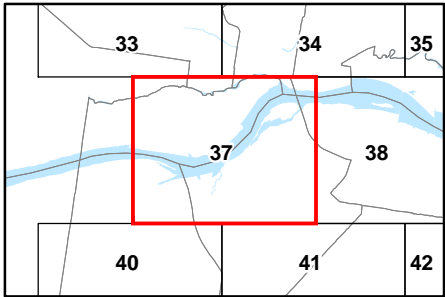
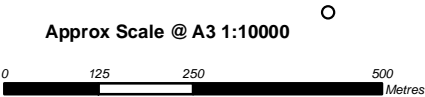
Cadastre

- Local Government Boundary
- Cadastre - June 2017 (Sourced DNRM)
- Suburb or Locality
- Waterway or Waterbody

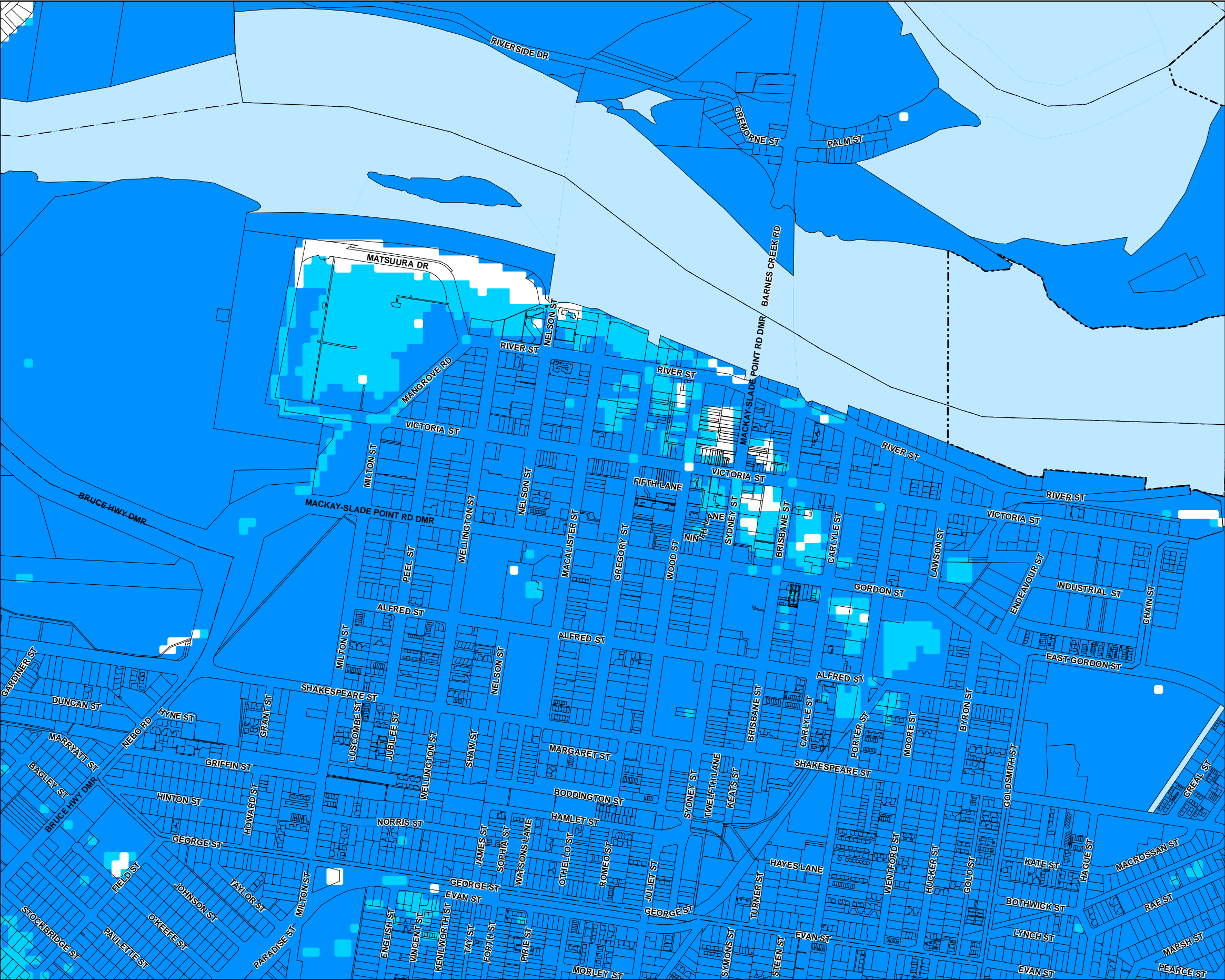
Flood Hazard Overlay data was supplied by Mackay Regional Council Flood Studies on the Pioneer River, Goosepond Creek, Bakers Creek and McCrearys Creek South in the Mackay and Walkerston urban areas. The flood hazard overlay mapping does not identify all flood hazards and is to be used as a guide only for planning purposes. Always check with Council about whether there is a flood study available for a particular area of interest. The Flood and coastal hazard overlay code is considered to be relevant in areas not covered by the overlay but where developments are below the Defined Flood Event (DFE) or Minimum Floor Levels.

While every care is taken to ensure the accuracy of this product Mackay Regional Council makes no representations or warranties about the accuracy, reliability, completeness or suitability for any particular purpose and disclaims all responsibility and all liability (including without limitation, liability in negligence) or all expenses, losses, damages (including indirect or consequential damage) and costs you may incur as a result of this product being inaccurate or incomplete in any way or for any reason.

© Copyright Mackay Regional Council 2017  
Gazettal Date: 30 June 2017  
Geocentric Datum of Australia 1994 (GDA94)



Flood Hazard Overlay Map - FC - FH - 37



**Development Constraints**

- Area affected by 1% AEP flood event
- Area affected by 0.2% AEP flood event

**Cadastre**

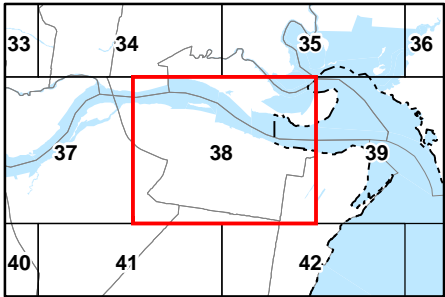
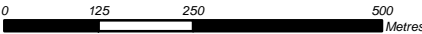
- Local Government Boundary
- Cadastre - June 2017 (Sourced DNRM)
- Suburb or Locality
- Waterway or Waterbody

Flood Hazard Overlay data was supplied by Mackay Regional Council Flood Studies on the Pioneer River, Goosepond Creek, Bakers Creek and McCreadys Creek South in the Mackay and Walkerston urban areas. The flood hazard overlay mapping does not identify all flood hazards and is to be used as a guide only for planning purposes. Always check with Council about whether there is a flood study available for a particular area of interest. The Flood and coastal hazard overlay code is considered to be relevant in areas not covered by the overlay but where developments are below the Defined Flood Event (DFE) or Minimum Floor Levels.

While every care is taken to ensure the accuracy of this product Mackay Regional Council makes no representations or warranties about the accuracy, reliability, completeness or suitability for any particular purpose and disclaims all responsibility and all liability (including without limitation, liability in negligence) or all expenses, losses, damages (including indirect or consequential damage) and costs you may incur as a result of this product being inaccurate or incomplete in any way or for any reason.

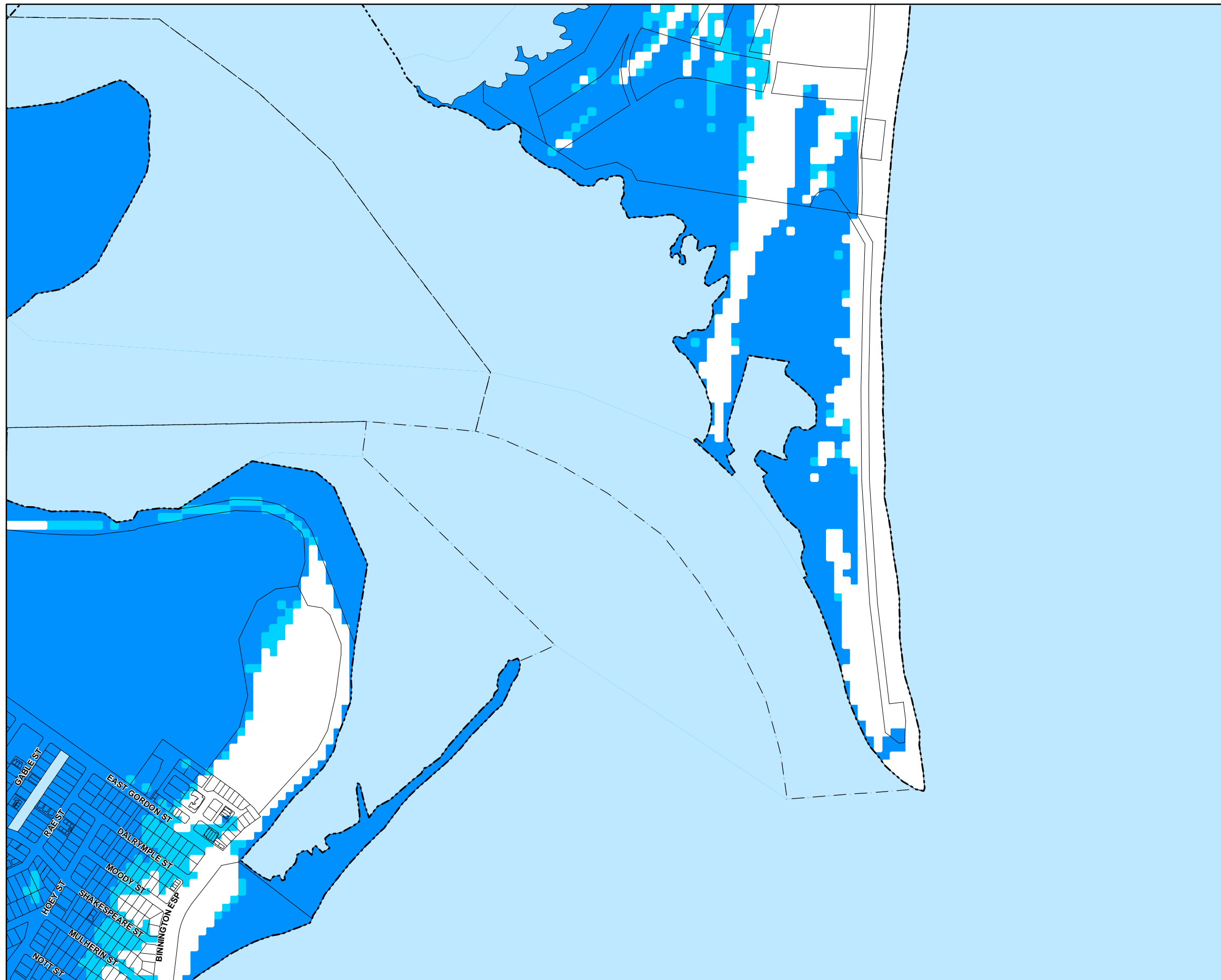
© Copyright Mackay Regional Council 2017  
Gazettal Date: 30 June 2017  
Geocentric Datum of Australia 1994 (GDA94)

Approx Scale @ A3 1:10000



Flood Hazard Overlay Map - FC - FH - 38





## Development Constraints

- Area affected by 1% AEP flood event
- Area affected by 0.2% AEP flood event

## Cadastre

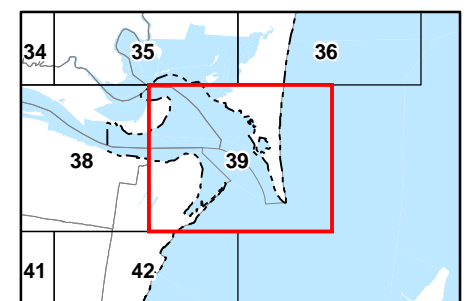
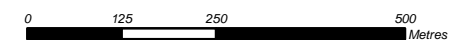
- Local Government Boundary
- Cadastre - June 2017 (Sourced DNRM)
- Suburb or Locality
- Waterway or Waterbody

Flood Hazard Overlay data was supplied by Mackay Regional Council Flood Studies on the Pioneer River, Goosepond Creek, Bakers Creek and McCreadys Creek South in the Mackay and Walkerston urban areas. The flood hazard overlay mapping does not identify all flood hazards and is to be used as a guide only for planning purposes. Always check with Council about whether there is a flood study available for a particular area of interest. The Flood and coastal hazard overlay code is considered to be relevant in areas not covered by the overlay but where developments are below the Defined Flood Event (DFE) or Minimum Floor Levels.

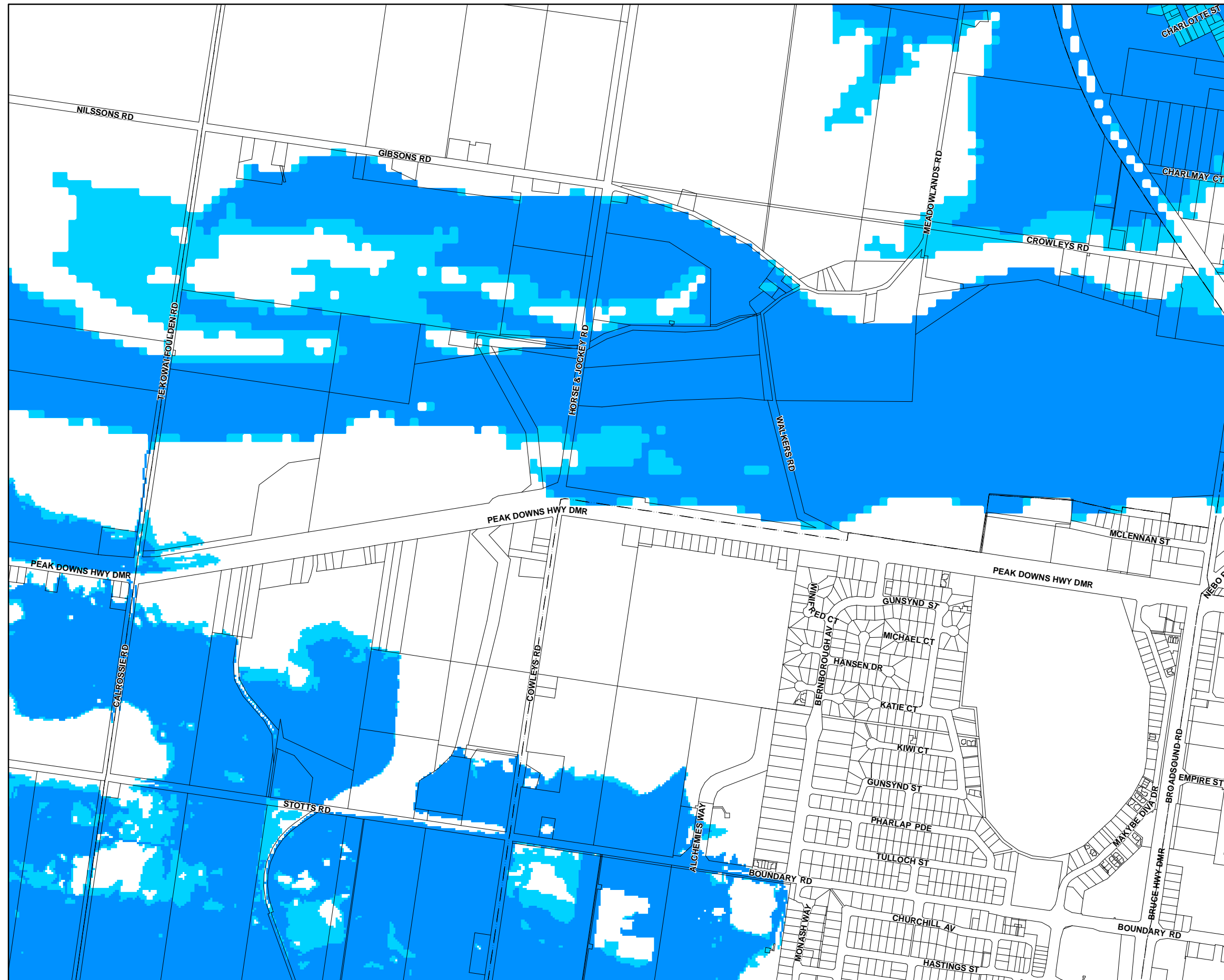
While every care is taken to ensure the accuracy of this product Mackay Regional Council makes no representations or warranties about the accuracy, reliability, completeness or suitability for any particular purpose and disclaims all responsibility and all liability (including without limitation, liability in negligence) or all expenses, losses, damages (including indirect or consequential damage) and costs you may incur as a result of this product being inaccurate or incomplete in any way or for any reason.

© Copyright Mackay Regional Council 2017  
Gazettal Date: 30 June 2017  
Geocentric Datum of Australia 1994 (GDA94)

Approx Scale @ A3 1:10000



**Flood Hazard Overlay Map - FC - FH - 39**



## Development Constraints

- Area affected by 1% AEP flood event
- Area affected by 0.2% AEP flood event

## Cadastre

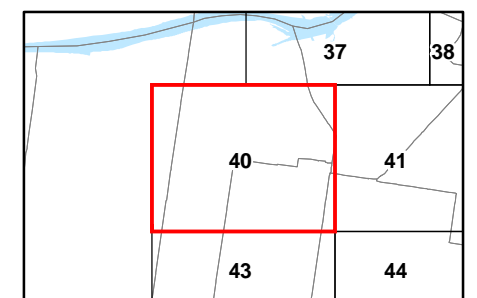
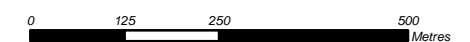
- Local Government Boundary
- Cadastre - June 2017 (Sourced DNRM)
- Suburb or Locality
- Waterway or Waterbody

Flood Hazard Overlay data was supplied by Mackay Regional Council Flood Studies on the Pioneer River, Goosepond Creek, Bakers Creek and McCreadys Creek South in the Mackay and Walkerston urban areas. The flood hazard overlay mapping does not identify all flood hazards and is to be used as a guide only for planning purposes. Always check with Council about whether there is a flood study available for a particular area of interest. The Flood and coastal hazard overlay code is considered to be relevant in areas not covered by the overlay but where developments are below the Defined Flood Event (DFE) or Minimum Floor Levels.

While every care is taken to ensure the accuracy of this product Mackay Regional Council makes no representations or warranties about the accuracy, reliability, completeness or suitability for any particular purpose and disclaims all responsibility and all liability (including without limitation, liability in negligence) or all expenses, losses, damages (including indirect or consequential damage) and costs you may incur as a result of this product being inaccurate or incomplete in any way or for any reason.

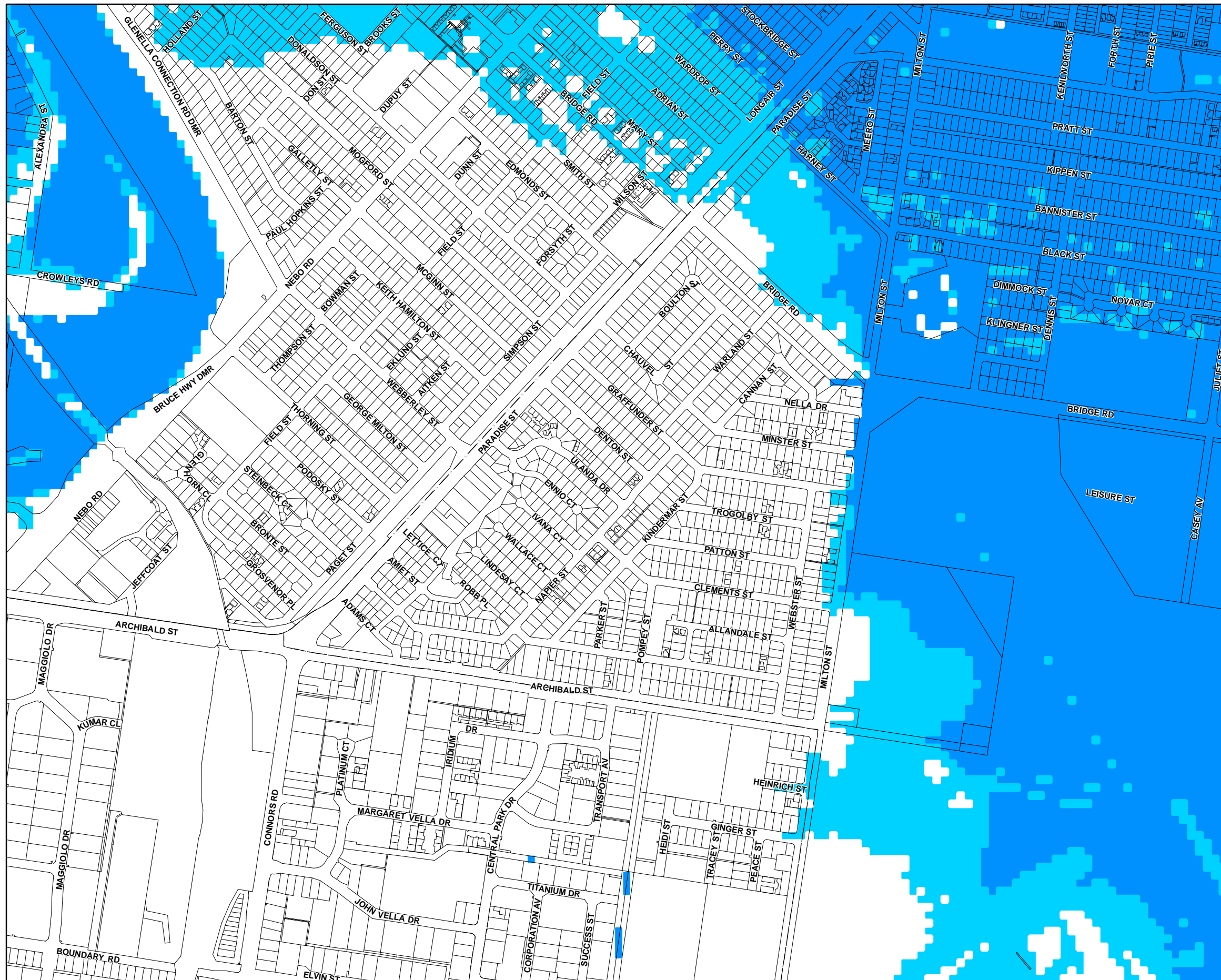
© Copyright Mackay Regional Council 2017  
Gazettal Date: 30 June 2017  
Geocentric Datum of Australia 1994 (GDA94)

Approx Scale @ A3 1:10000



**Flood Hazard Overlay Map - FC - FH - 40**





## Development Constraints

- Area affected by 1% AEP flood event
- Area affected by 0.2% AEP flood event

## Cadastre

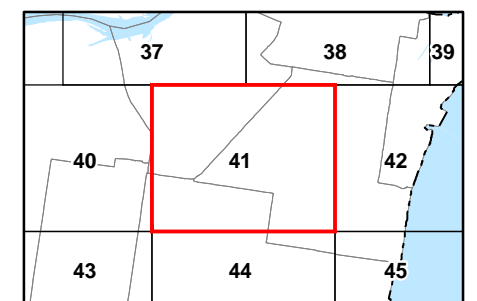
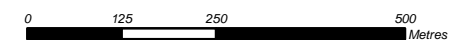
- Local Government Boundary
- Cadastre - June 2017 (Sourced DNRM)
- Suburb or Locality
- Waterway or Waterbody

Flood Hazard Overlay data was supplied by Mackay Regional Council Flood Studies on the Pioneer River, Goosepond Creek, Bakers Creek and McCreadys Creek South in the Mackay and Walkerston urban areas. The flood hazard overlay mapping does not identify all flood hazards and is to be used as a guide only for planning purposes. Always check with Council about whether there is a flood study available for a particular area of interest. The Flood and coastal hazard overlay code is considered to be relevant in areas not covered by the overlay but where developments are below the Defined Flood Event (DFE) or Minimum Floor Levels.

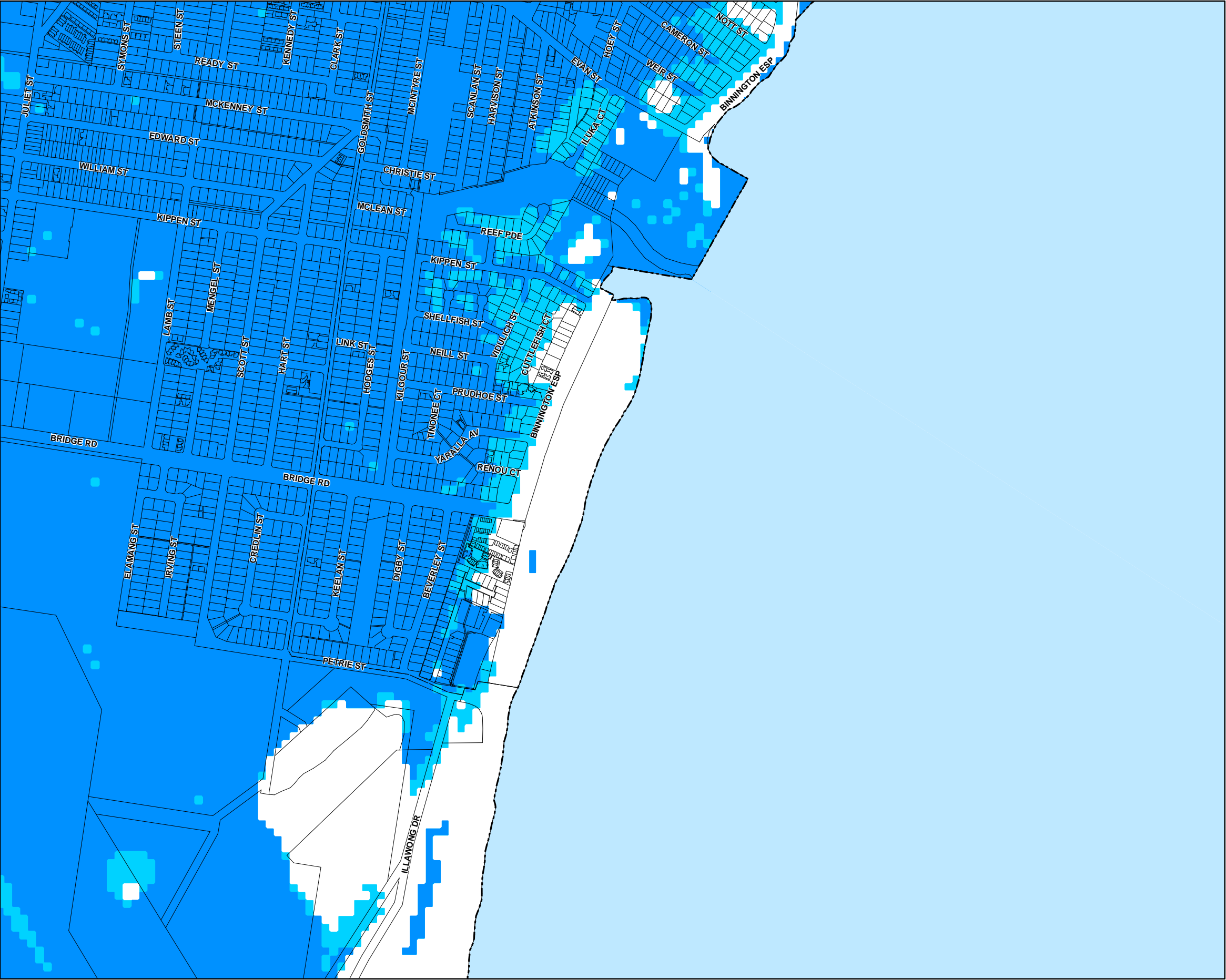
While every care is taken to ensure the accuracy of this product Mackay Regional Council makes no representations or warranties about the accuracy, reliability, completeness or suitability for any particular purpose and disclaims all responsibility and all liability (including without limitation, liability in negligence) or all expenses, losses, damages (including indirect or consequential damage) and costs you may incur as a result of this product being inaccurate or incomplete in any way or for any reason.

© Copyright Mackay Regional Council 2017  
Gazettal Date: 30 June 2017  
Geocentric Datum of Australia 1994 (GDA94)

Approx Scale @ A3 1:10000



**Flood Hazard Overlay Map - FC - FH - 41**



### Development Constraints

- Area affected by 1% AEP flood event
- Area affected by 0.2% AEP flood event

### Cadastre

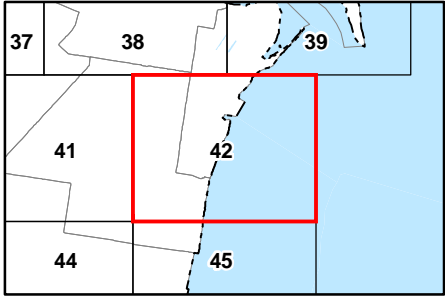
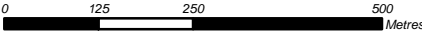
- Local Government Boundary
- Cadastre - June 2017 (Sourced DNRM)
- Suburb or Locality
- Waterway or Waterbody

Flood Hazard Overlay data was supplied by Mackay Regional Council Flood Studies on the Pioneer River, Goosepond Creek, Bakers Creek and McCreadys Creek South in the Mackay and Walkerston urban areas. The flood hazard overlay mapping does not identify all flood hazards and is to be used as a guide only for planning purposes. Always check with Council about whether there is a flood study available for a particular area of interest. The Flood and coastal hazard overlay code is considered to be relevant in areas not covered by the overlay but where developments are below the Defined Flood Event (DFE) or Minimum Floor Levels.

While every care is taken to ensure the accuracy of this product Mackay Regional Council makes no representations or warranties about the accuracy, reliability, completeness or suitability for any particular purpose and disclaims all responsibility and all liability (including without limitation, liability in negligence) or all expenses, losses, damages (including indirect or consequential damage) and costs you may incur as a result of this product being inaccurate or incomplete in any way or for any reason.

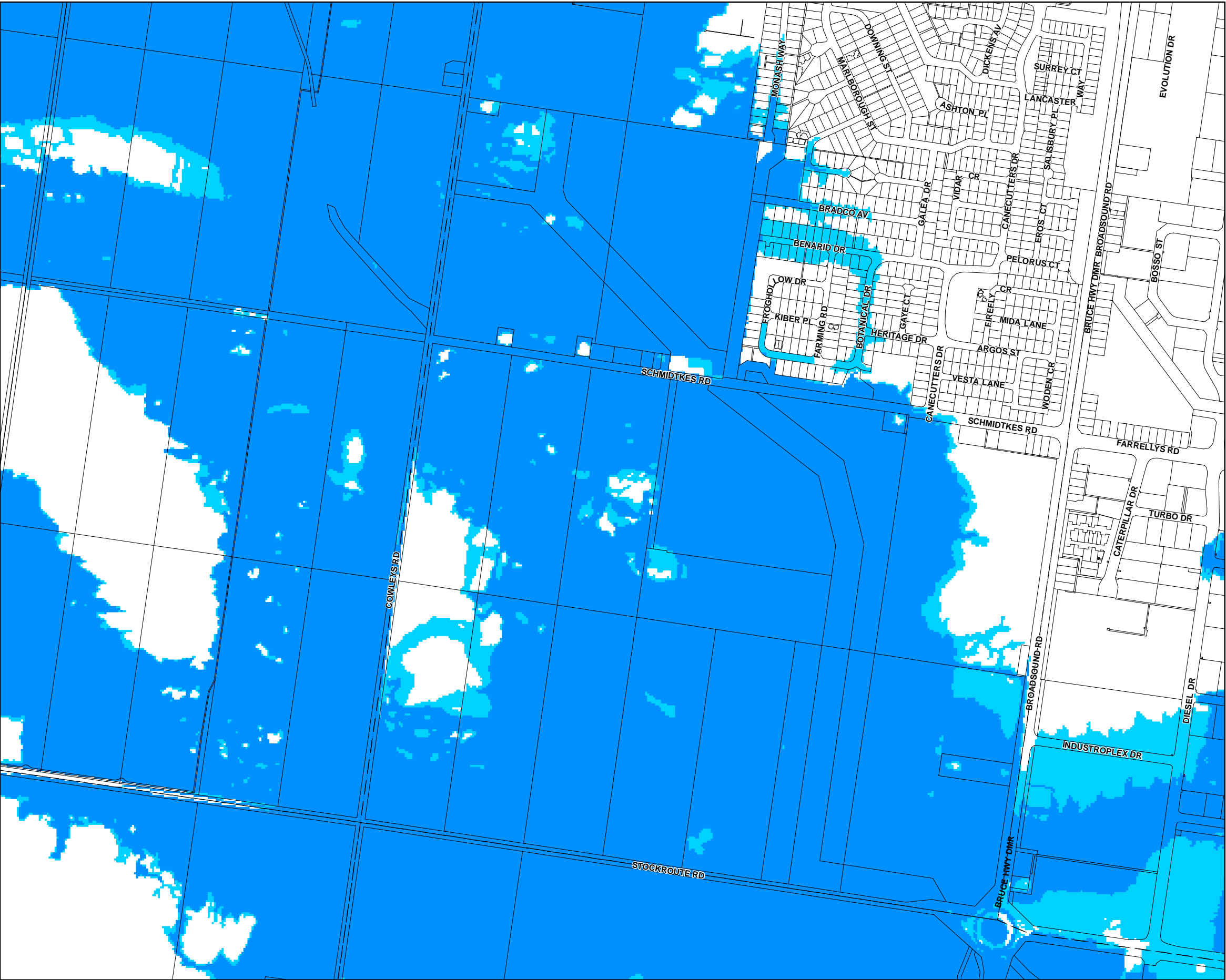
© Copyright Mackay Regional Council 2017  
Gazettal Date: 30 June 2017  
Geocentric Datum of Australia 1994 (GDA94)

Approx Scale @ A3 1:10000



Flood Hazard Overlay Map - FC - FH - 42





Development Constraints

- Area affected by 1% AEP flood event
- Area affected by 0.2% AEP flood event

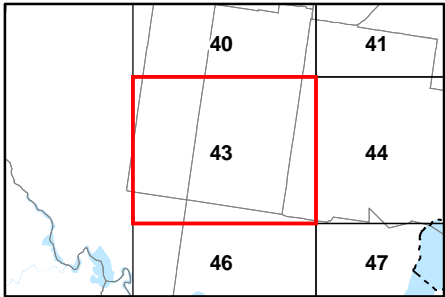
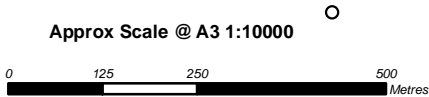
Cadastre

- Local Government Boundary
- Cadastre - June 2017 (Sourced DNRM)
- Suburb or Locality
- Waterway or Waterbody

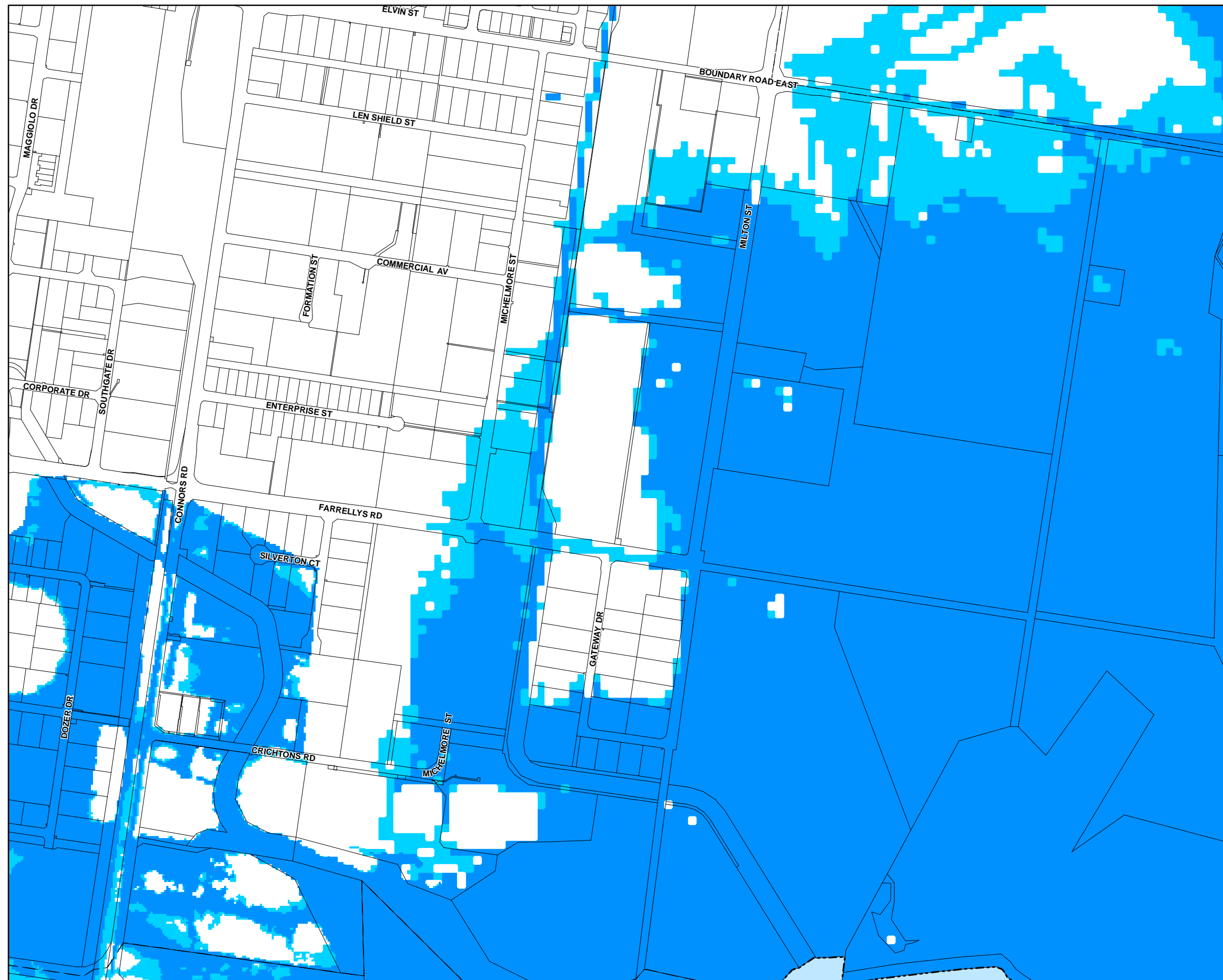
Flood Hazard Overlay data was supplied by Mackay Regional Council Flood Studies on the Pioneer River, Goosepond Creek, Bakers Creek and McCreadys Creek South in the Mackay and Walkerston urban areas. The flood hazard overlay mapping does not identify all flood hazards and is to be used as a guide only for planning purposes. Always check with Council about whether there is a flood study available for a particular area of interest. The Flood and coastal hazard overlay code is considered to be relevant in areas not covered by the overlay but where developments are below the Defined Flood Event (DFE) or Minimum Floor Levels.

While every care is taken to ensure the accuracy of this product Mackay Regional Council makes no representations or warranties about the accuracy, reliability, completeness or suitability for any particular purpose and disclaims all responsibility and all liability (including without limitation, liability in negligence) or all expenses, losses, damages (including indirect or consequential damage) and costs you may incur as a result of this product being inaccurate or incomplete in any way or for any reason.

© Copyright Mackay Regional Council 2017  
Gazettal Date: 30 June 2017  
Geocentric Datum of Australia 1994 (GDA94)



Flood Hazard Overlay Map - FC - FH - 43



## Development Constraints

- Area affected by 1% AEP flood event
- Area affected by 0.2% AEP flood event

## Cadastre

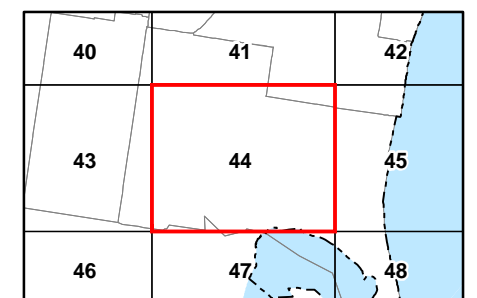
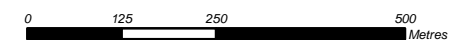
- Local Government Boundary
- Cadastre - June 2017 (Sourced DNRM)
- Suburb or Locality
- Waterway or Waterbody

Flood Hazard Overlay data was supplied by Mackay Regional Council Flood Studies on the Pioneer River, Goosepond Creek, Bakers Creek and McCreedys Creek South in the Mackay and Walkerston urban areas. The flood hazard overlay mapping does not identify all flood hazards and is to be used as a guide only for planning purposes. Always check with Council about whether there is a flood study available for a particular area of interest. The Flood and coastal hazard overlay code is considered to be relevant in areas not covered by the overlay but where developments are below the Defined Flood Event (DFE) or Minimum Floor Levels.

While every care is taken to ensure the accuracy of this product Mackay Regional Council makes no representations or warranties about the accuracy, reliability, completeness or suitability for any particular purpose and disclaims all responsibility and all liability (including without limitation, liability in negligence) or all expenses, losses, damages (including indirect or consequential damage) and costs you may incur as a result of this product being inaccurate or incomplete in any way or for any reason.

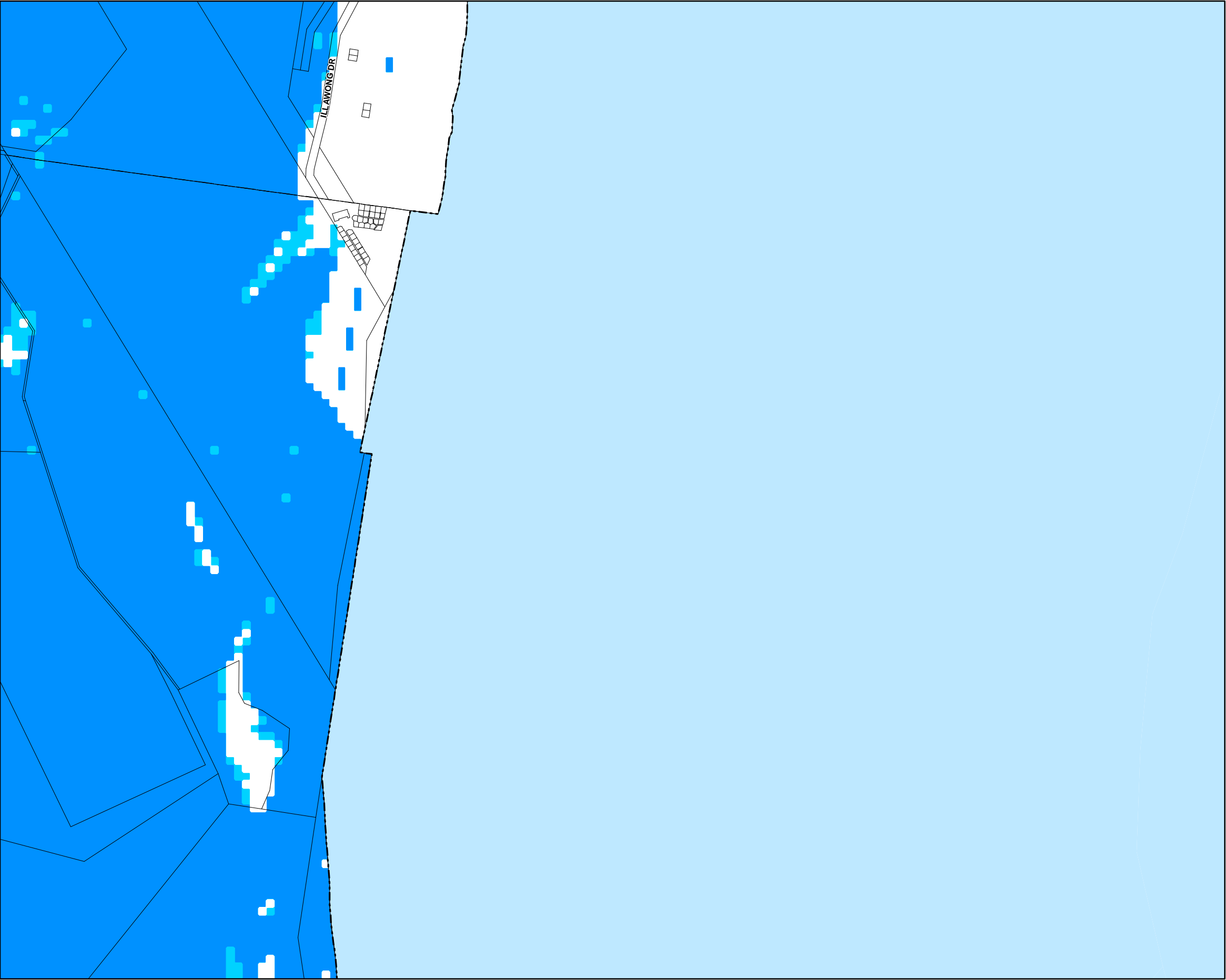
© Copyright Mackay Regional Council 2017  
Gazettal Date: 30 June 2017  
Geocentric Datum of Australia 1994 (GDA94)

Approx Scale @ A3 1:10000





**Flood Hazard Overlay Map - FC - FH - 44**









**Development Constraints**

-  Area affected by 1% AEP flood event
-  Area affected by 0.2% AEP flood event

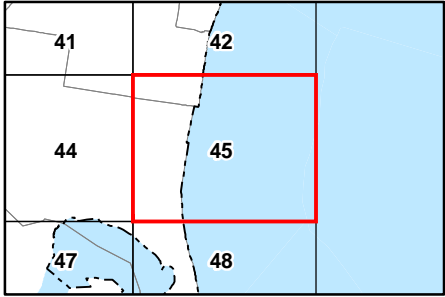
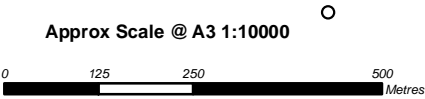
**Cadastre**

-  Local Government Boundary
-  Cadastre - June 2017 (Sourced DNRM)
-  Suburb or Locality
-  Waterway or Waterbody

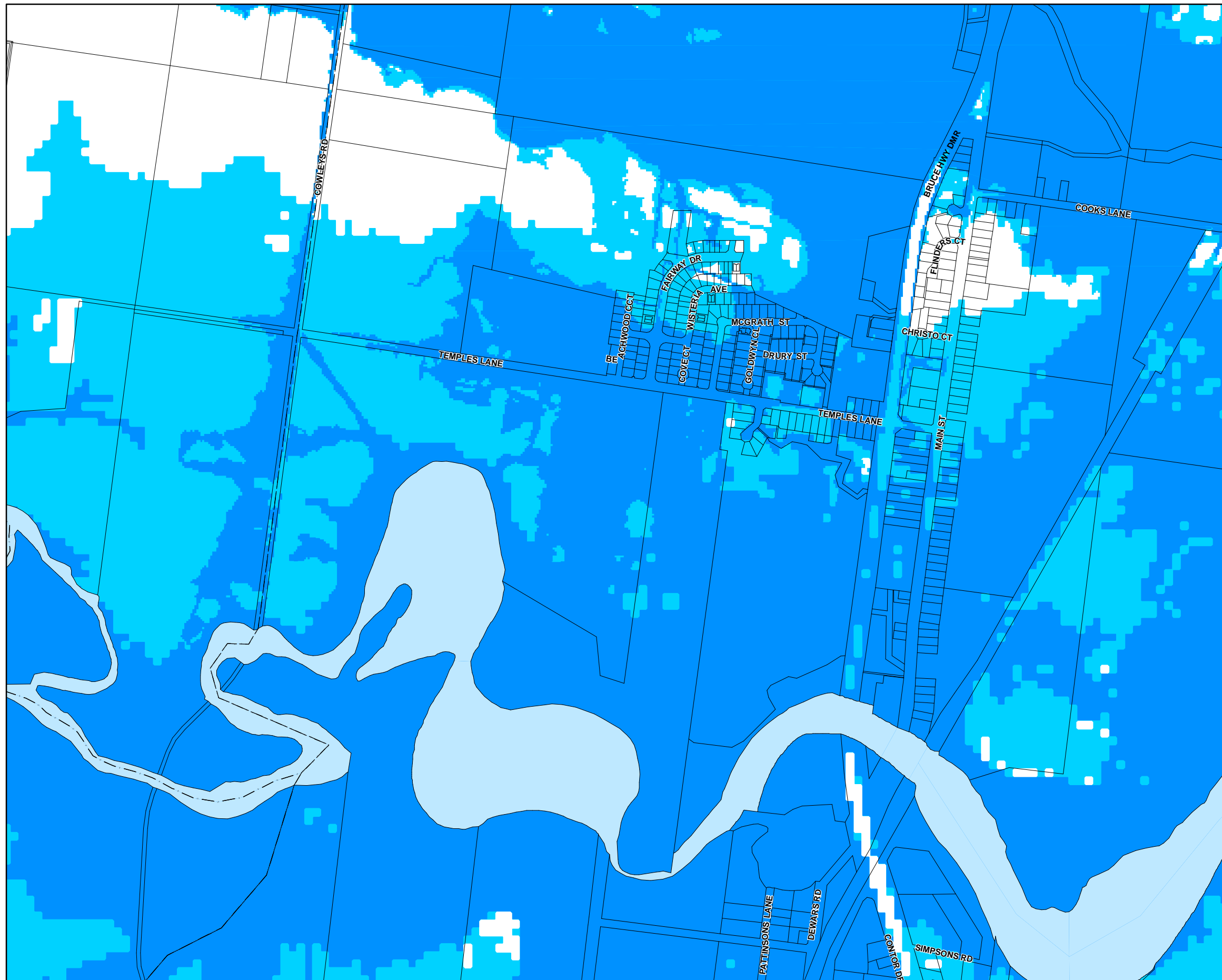
Flood Hazard Overlay data was supplied by Mackay Regional Council Flood Studies on the Pioneer River, Goosepond Creek, Bakers Creek and McCreadys Creek South in the Mackay and Walkerston urban areas. The flood hazard overlay mapping does not identify all flood hazards and is to be used as a guide only for planning purposes. Always check with Council about whether there is a flood study available for a particular area of interest. The Flood and coastal hazard overlay code is considered to be relevant in areas not covered by the overlay but where developments are below the Defined Flood Event (DFE) or Minimum Floor Levels.

While every care is taken to ensure the accuracy of this product Mackay Regional Council makes no representations or warranties about the accuracy, reliability, completeness or suitability for any particular purpose and disclaims all responsibility and all liability (including without limitation, liability in negligence) or all expenses, losses, damages (including indirect or consequential damage) and costs you may incur as a result of this product being inaccurate or incomplete in any way or for any reason.

© Copyright Mackay Regional Council 2017  
Gazettal Date: 30 June 2017  
Geocentric Datum of Australia 1994 (GDA94)



Flood Hazard Overlay Map - FC - FH - 45



## Development Constraints

- Area affected by 1% AEP flood event
- Area affected by 0.2% AEP flood event

## Cadastre

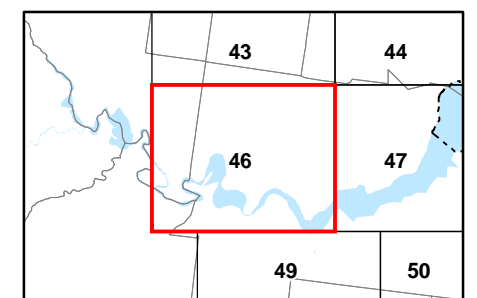
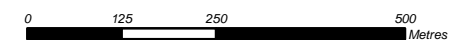
- Local Government Boundary
- Cadastre - June 2017 (Sourced DNRM)
- Suburb or Locality
- Waterway or Waterbody

Flood Hazard Overlay data was supplied by Mackay Regional Council Flood Studies on the Pioneer River, Goosepond Creek, Bakers Creek and McCreadys Creek South in the Mackay and Walkerston urban areas. The flood hazard overlay mapping does not identify all flood hazards and is to be used as a guide only for planning purposes. Always check with Council about whether there is a flood study available for a particular area of interest. The Flood and coastal hazard overlay code is considered to be relevant in areas not covered by the overlay but where developments are below the Defined Flood Event (DFE) or Minimum Floor Levels.

While every care is taken to ensure the accuracy of this product Mackay Regional Council makes no representations or warranties about the accuracy, reliability, completeness or suitability for any particular purpose and disclaims all responsibility and all liability (including without limitation, liability in negligence) or all expenses, losses, damages (including indirect or consequential damage) and costs you may incur as a result of this product being inaccurate or incomplete in any way or for any reason.

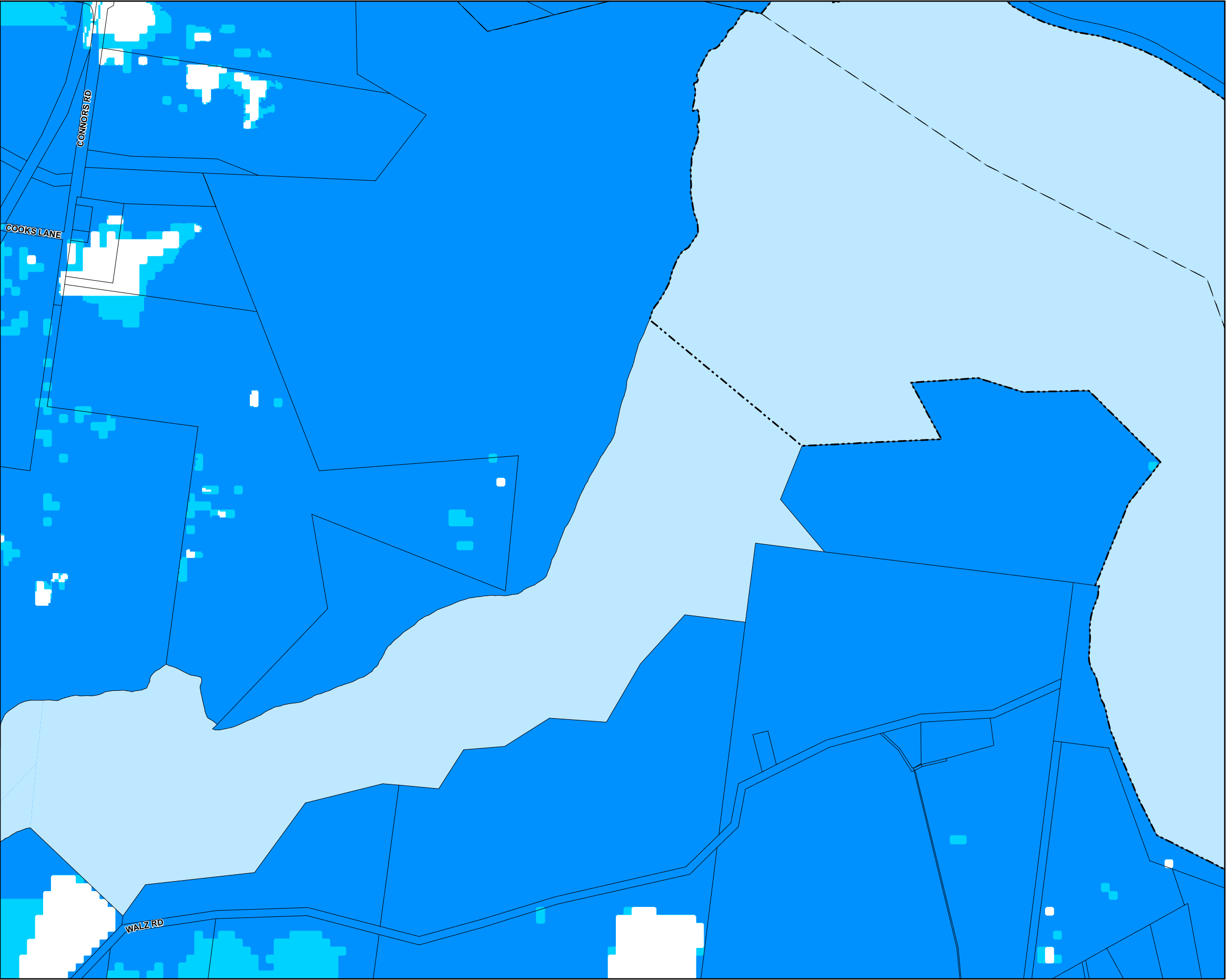
© Copyright Mackay Regional Council 2017  
Gazettal Date: 30 June 2017  
Geocentric Datum of Australia 1994 (GDA94)

Approx Scale @ A3 1:10000



**Flood Hazard Overlay Map - FC - FH - 46**





**Development Constraints**

- Area affected by 1% AEP flood event
- Area affected by 0.2% AEP flood event

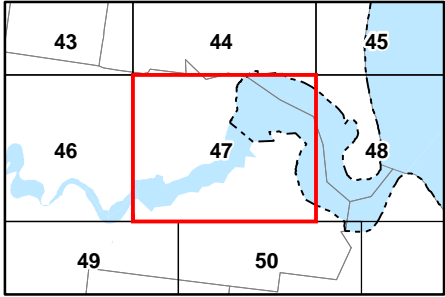
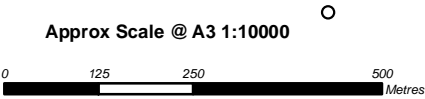
**Cadastre**

- Local Government Boundary
- Cadastre - June 2017 (Sourced DNRM)
- Suburb or Locality
- Waterway or Waterbody

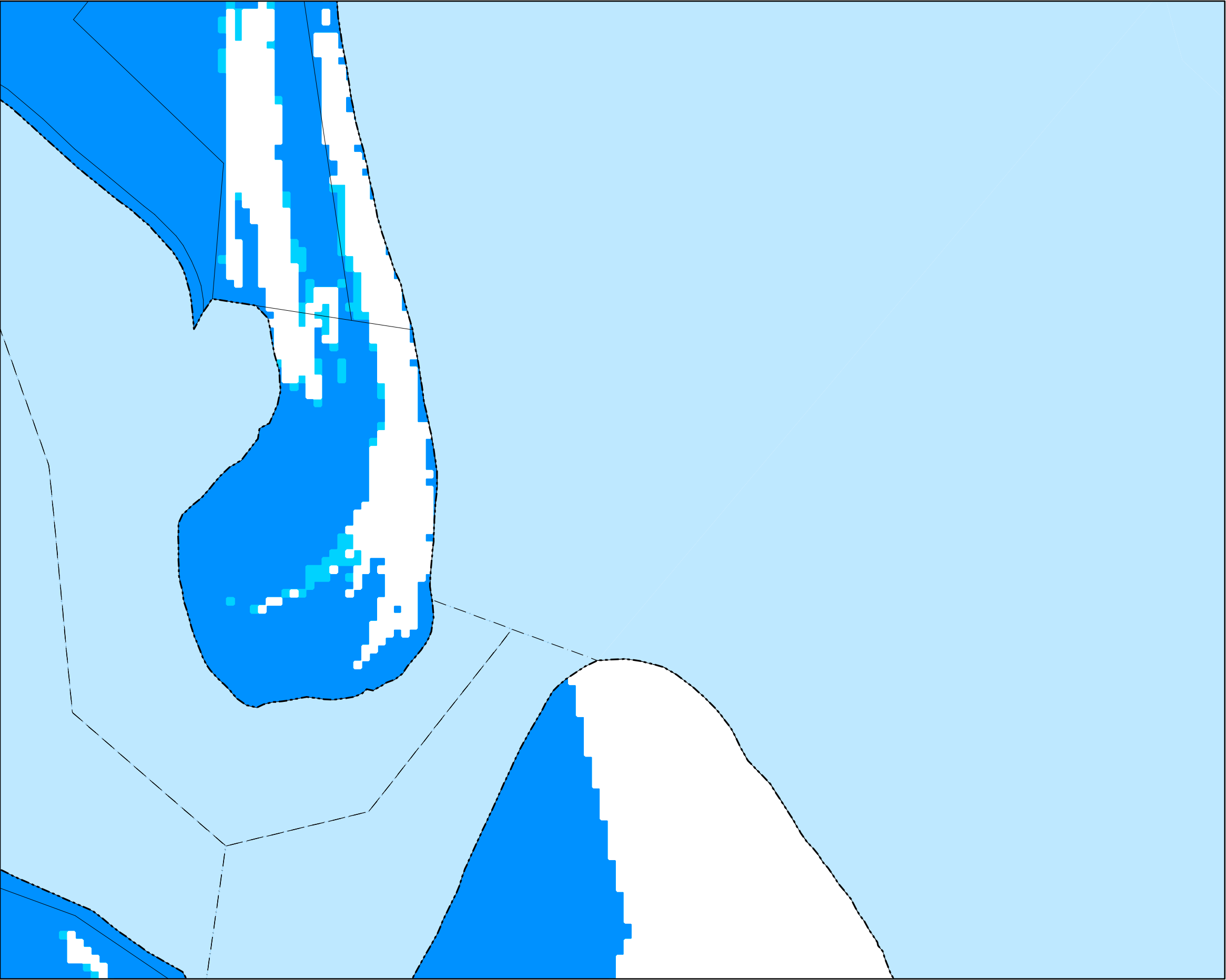
Flood Hazard Overlay data was supplied by Mackay Regional Council Flood Studies on the Pioneer River, Goosepond Creek, Bakers Creek and McCreadys Creek South in the Mackay and Walkerston urban areas. The flood hazard overlay mapping does not identify all flood hazards and is to be used as a guide only for planning purposes. Always check with Council about whether there is a flood study available for a particular area of interest. The Flood and coastal hazard overlay code is considered to be relevant in areas not covered by the overlay but where developments are below the Defined Flood Event (DFE) or Minimum Floor Levels.

While every care is taken to ensure the accuracy of this product Mackay Regional Council makes no representations or warranties about the accuracy, reliability, completeness or suitability for any particular purpose and disclaims all responsibility and all liability (including without limitation, liability in negligence) or all expenses, losses, damages (including indirect or consequential damage) and costs you may incur as a result of this product being inaccurate or incomplete in any way or for any reason.



© Copyright Mackay Regional Council 2017  
Gazettal Date: 30 June 2017  
Geocentric Datum of Australia 1994 (GDA94)







Flood Hazard Overlay Map - FC - FH - 47



**Development Constraints**

-  Area affected by 1% AEP flood event
-  Area affected by 0.2% AEP flood event

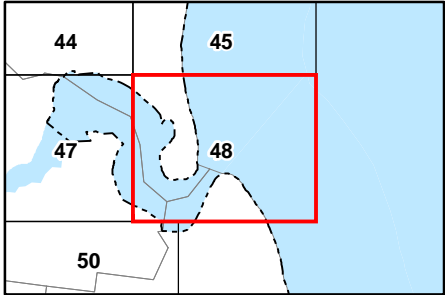
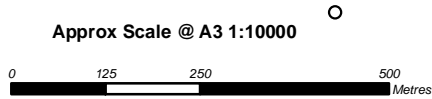
**Cadastre**

-  Local Government Boundary
-  Cadastre - June 2017 (Sourced DNRM)
-  Suburb or Locality
-  Waterway or Waterbody

Flood Hazard Overlay data was supplied by Mackay Regional Council Flood Studies on the Pioneer River, Goosepond Creek, Bakers Creek and McCreadys Creek South in the Mackay and Walkerston urban areas. The flood hazard overlay mapping does not identify all flood hazards and is to be used as a guide only for planning purposes. Always check with Council about whether there is a flood study available for a particular area of interest. The Flood and coastal hazard overlay code is considered to be relevant in areas not covered by the overlay but where developments are below the Defined Flood Event (DFE) or Minimum Floor Levels.

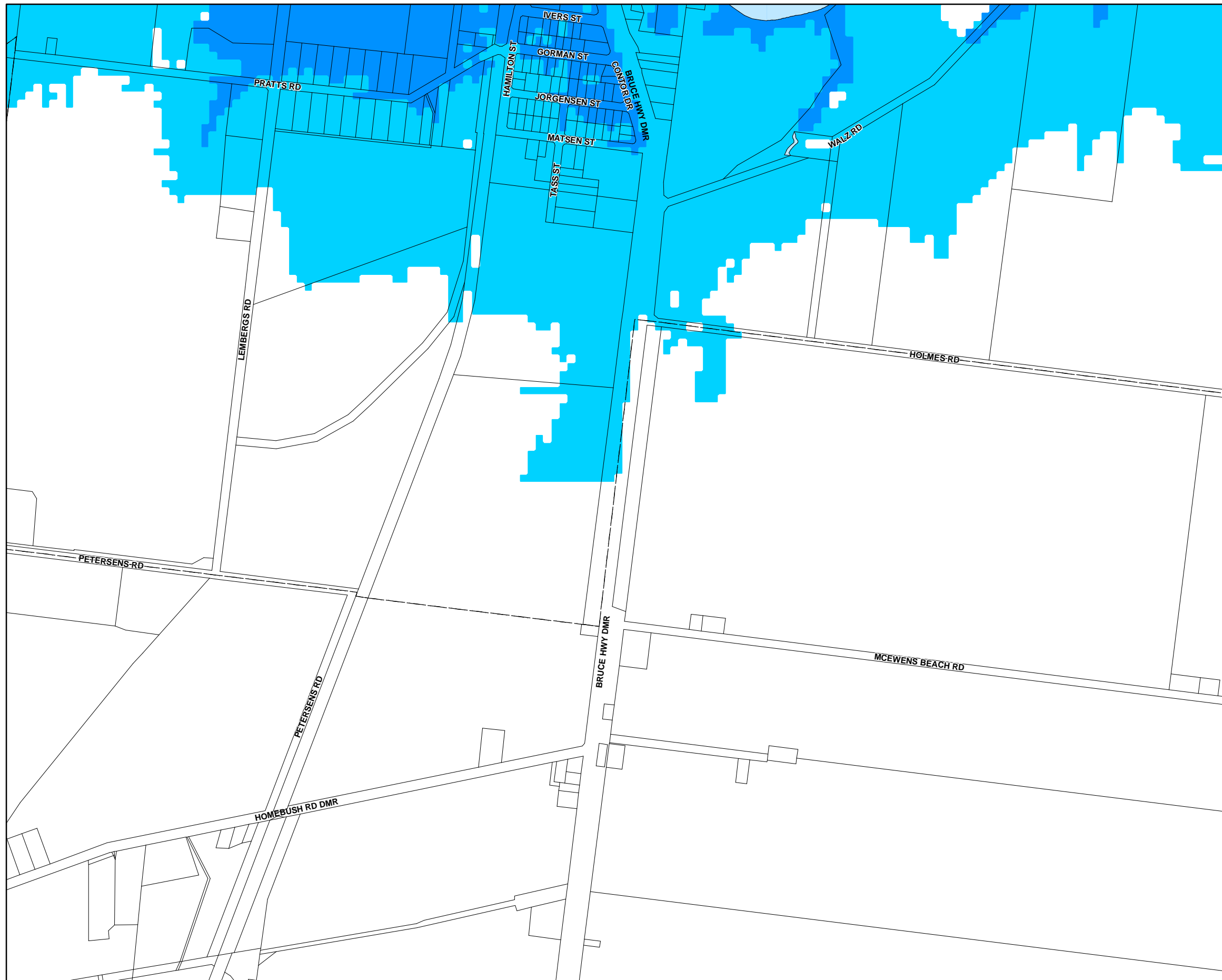
While every care is taken to ensure the accuracy of this product Mackay Regional Council makes no representations or warranties about the accuracy, reliability, completeness or suitability for any particular purpose and disclaims all responsibility and all liability (including without limitation, liability in negligence) or all expenses, losses, damages (including indirect or consequential damage) and costs you may incur as a result of this product being inaccurate or incomplete in any way or for any reason.

© Copyright Mackay Regional Council 2017  
Gazettal Date: 30 June 2017  
Geocentric Datum of Australia 1994 (GDA94)



Flood Hazard Overlay Map - FC - FH - 48





## Development Constraints

- Area affected by 1% AEP flood event
- Area affected by 0.2% AEP flood event

## Cadastral

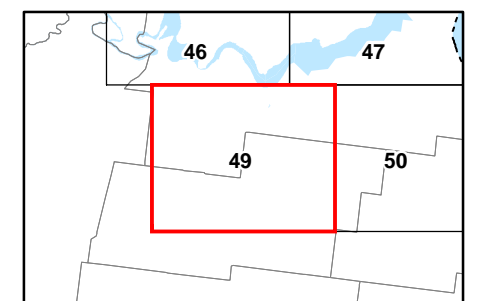
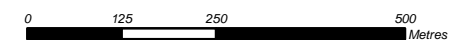
- Local Government Boundary
- Cadastre - June 2017 (Sourced DNRM)
- Suburb or Locality
- Waterway or Waterbody

Flood Hazard Overlay data was supplied by Mackay Regional Council Flood Studies on the Pioneer River, Goosepond Creek, Bakers Creek and McCreadys Creek South in the Mackay and Walkerston urban areas. The flood hazard overlay mapping does not identify all flood hazards and is to be used as a guide only for planning purposes. Always check with Council about whether there is a flood study available for a particular area of interest. The Flood and coastal hazard overlay code is considered to be relevant in areas not covered by the overlay but where developments are below the Defined Flood Event (DFE) or Minimum Floor Levels.

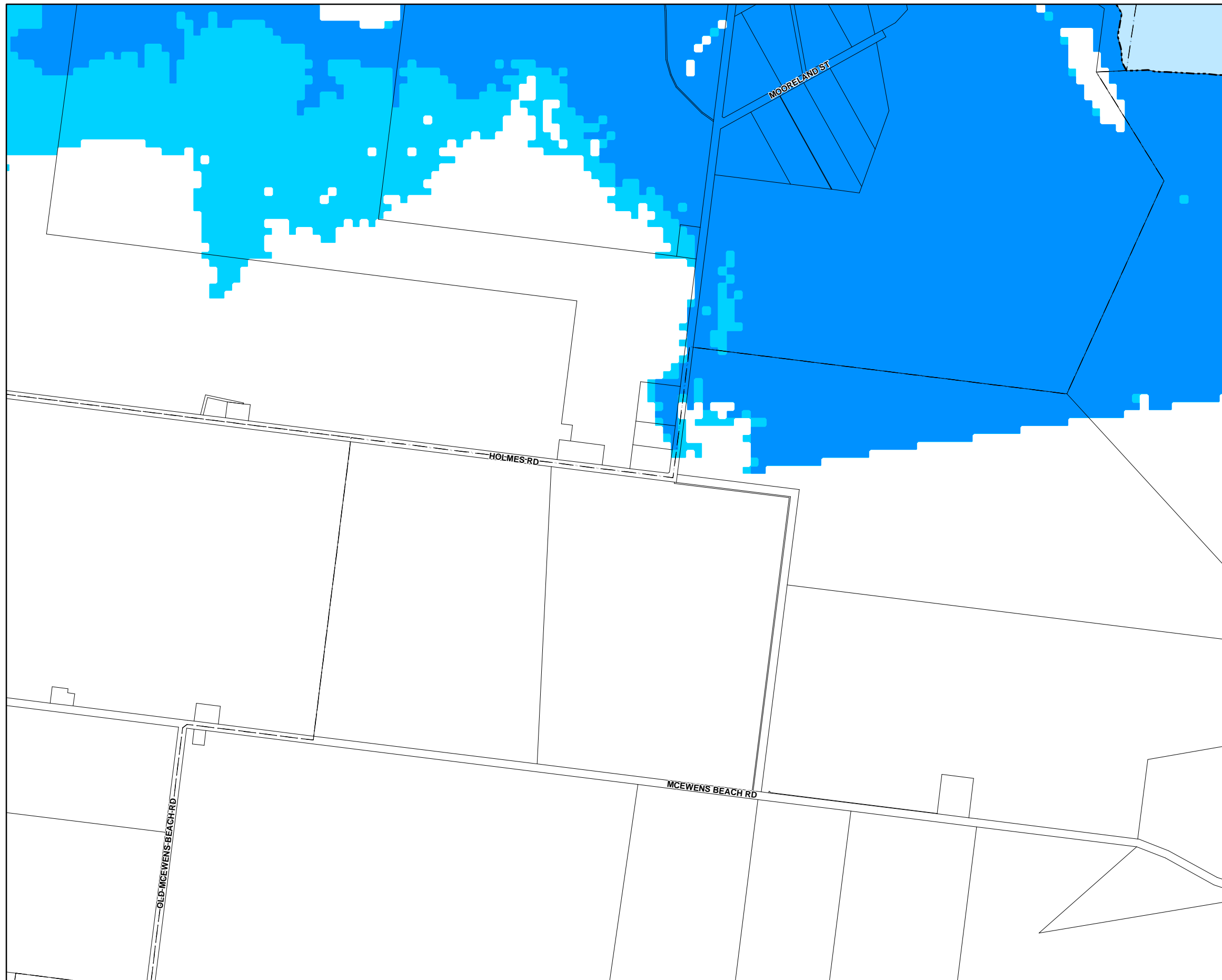
While every care is taken to ensure the accuracy of this product Mackay Regional Council makes no representations or warranties about the accuracy, reliability, completeness or suitability for any particular purpose and disclaims all responsibility and all liability (including without limitation, liability in negligence) or all expenses, losses, damages (including indirect or consequential damage) and costs you may incur as a result of this product being inaccurate or incomplete in any way or for any reason.

© Copyright Mackay Regional Council 2017  
Gazettal Date: 30 June 2017  
Geocentric Datum of Australia 1994 (GDA94)

Approx Scale @ A3 1:10000



**Flood Hazard Overlay Map - FC - FH - 49**



## Development Constraints

- Area affected by 1% AEP flood event
- Area affected by 0.2% AEP flood event

## Cadastre

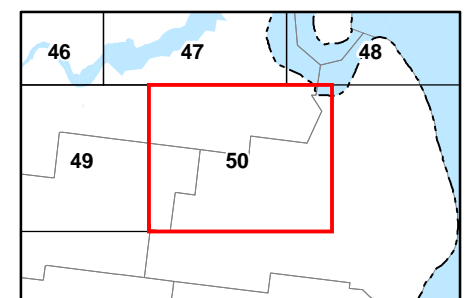
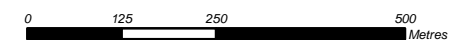
- Local Government Boundary
- Cadastre - June 2017 (Sourced DNRM)
- Suburb or Locality
- Waterway or Waterbody

Flood Hazard Overlay data was supplied by Mackay Regional Council Flood Studies on the Pioneer River, Goosepond Creek, Bakers Creek and McCreadys Creek South in the Mackay and Walkerston urban areas. The flood hazard overlay mapping does not identify all flood hazards and is to be used as a guide only for planning purposes. Always check with Council about whether there is a flood study available for a particular area of interest. The Flood and coastal hazard overlay code is considered to be relevant in areas not covered by the overlay but where developments are below the Defined Flood Event (DFE) or Minimum Floor Levels.

While every care is taken to ensure the accuracy of this product Mackay Regional Council makes no representations or warranties about the accuracy, reliability, completeness or suitability for any particular purpose and disclaims all responsibility and all liability (including without limitation, liability in negligence) or all expenses, losses, damages (including indirect or consequential damage) and costs you may incur as a result of this product being inaccurate or incomplete in any way or for any reason.

© Copyright Mackay Regional Council 2017  
Gazettal Date: 30 June 2017  
Geocentric Datum of Australia 1994 (GDA94)

Approx Scale @ A3 1:10000



**Flood Hazard Overlay Map - FC - FH - 50**





## Development Constraints

- Area affected by 1% AEP flood event
- Area affected by 0.2% AEP flood event

## Cadastre

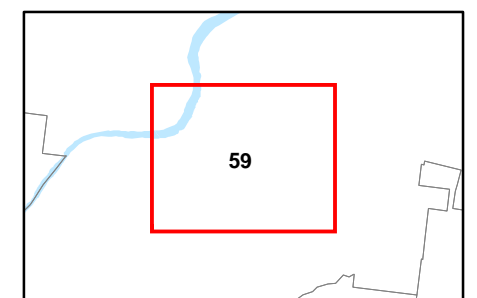
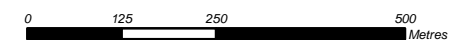
- Local Government Boundary
- Cadastre - June 2017 (Sourced DNRM)
- Suburb or Locality
- Waterway or Waterbody

Flood Hazard Overlay data was supplied by Mackay Regional Council Flood Studies on the Pioneer River, Goosepond Creek, Bakers Creek and McCreadys Creek South in the Mackay and Walkerston urban areas. The flood hazard overlay mapping does not identify all flood hazards and is to be used as a guide only for planning purposes. Always check with Council about whether there is a flood study available for a particular area of interest. The Flood and coastal hazard overlay code is considered to be relevant in areas not covered by the overlay but where developments are below the Defined Flood Event (DFE) or Minimum Floor Levels.

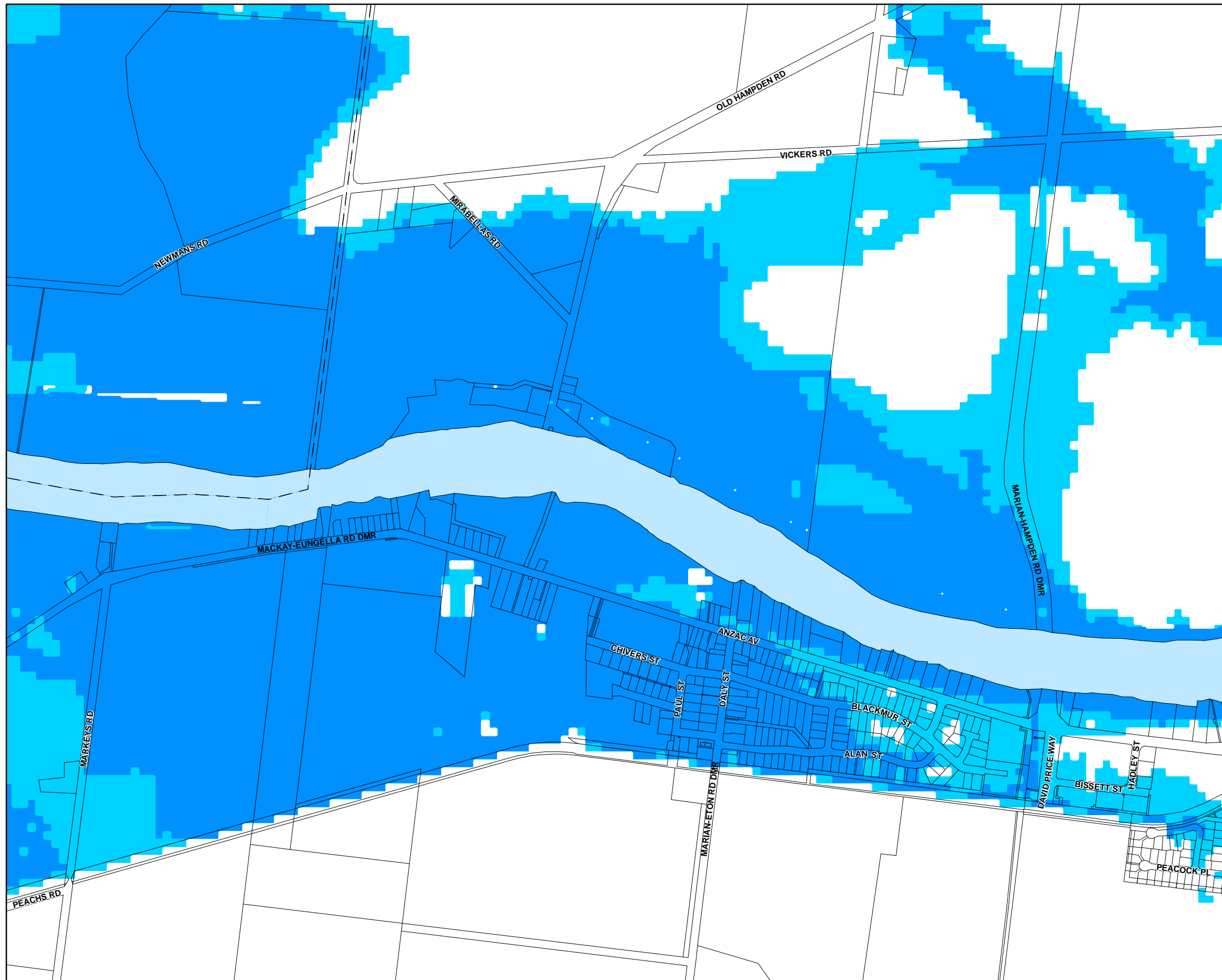
While every care is taken to ensure the accuracy of this product Mackay Regional Council makes no representations or warranties about the accuracy, reliability, completeness or suitability for any particular purpose and disclaims all responsibility and all liability (including without limitation, liability in negligence) or all expenses, losses, damages (including indirect or consequential damage) and costs you may incur as a result of this product being inaccurate or incomplete in any way or for any reason.

© Copyright Mackay Regional Council 2017  
Gazettal Date: 30 June 2017  
Geocentric Datum of Australia 1994 (GDA94)

Approx Scale @ A3 1:10000



**Flood Hazard Overlay Map - FC - FH - 59**



## Development Constraints

- Area affected by 1% AEP flood event
- Area affected by 0.2% AEP flood event

## Cadastre

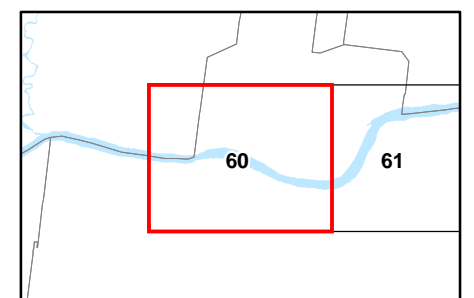
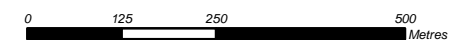
- Local Government Boundary
- Cadastre - June 2017 (Sourced DNRM)
- Suburb or Locality
- Waterway or Waterbody

Flood Hazard Overlay data was supplied by Mackay Regional Council Flood Studies on the Pioneer River, Goosepond Creek, Bakers Creek and McCreadys Creek South in the Mackay and Walkerston urban areas. The flood hazard overlay mapping does not identify all flood hazards and is to be used as a guide only for planning purposes. Always check with Council about whether there is a flood study available for a particular area of interest. The Flood and coastal hazard overlay code is considered to be relevant in areas not covered by the overlay but where developments are below the Defined Flood Event (DFE) or Minimum Floor Levels.

While every care is taken to ensure the accuracy of this product Mackay Regional Council makes no representations or warranties about the accuracy, reliability, completeness or suitability for any particular purpose and disclaims all responsibility and all liability (including without limitation, liability in negligence) or all expenses, losses, damages (including indirect or consequential damage) and costs you may incur as a result of this product being inaccurate or incomplete in any way or for any reason.

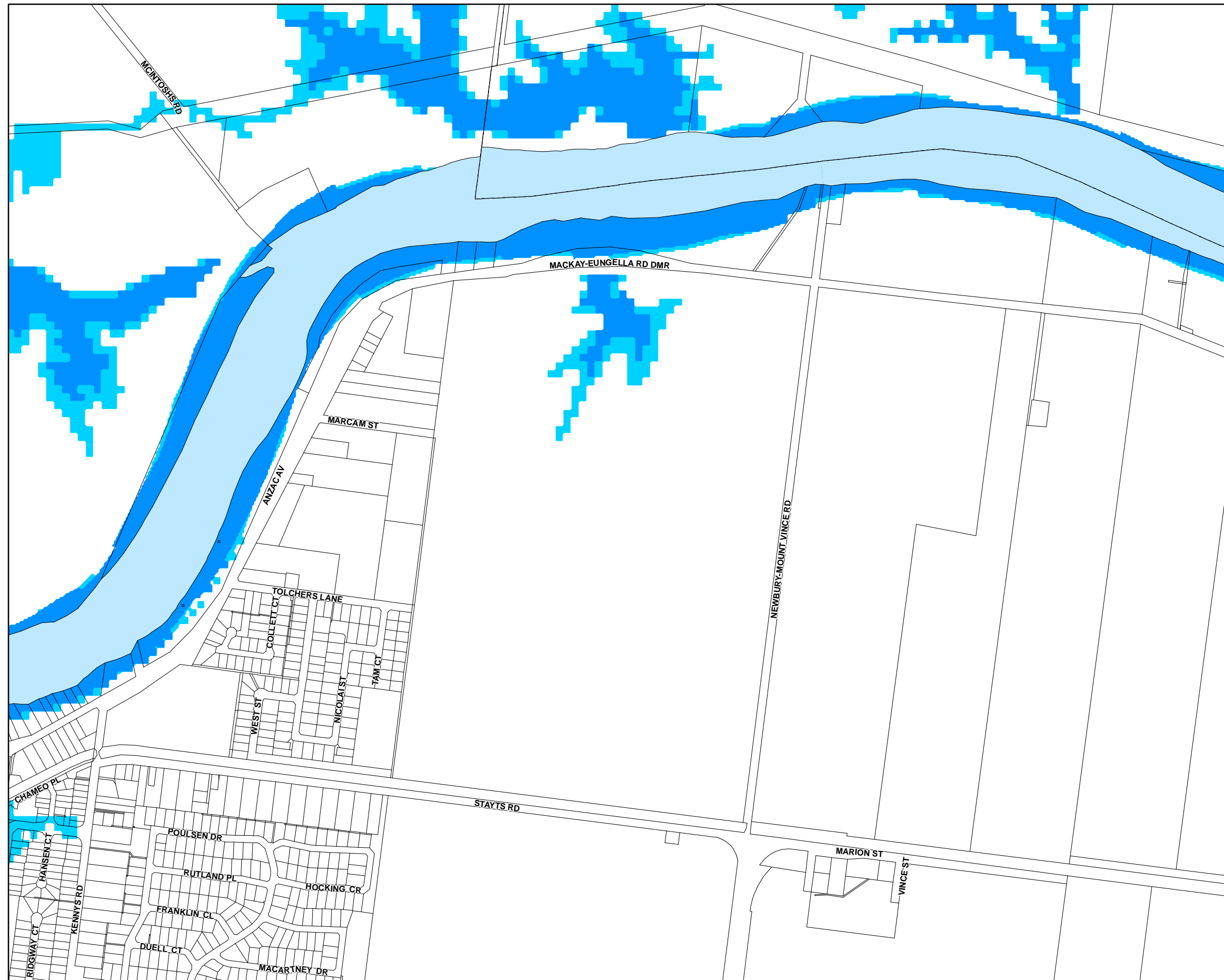
© Copyright Mackay Regional Council 2017  
Gazettal Date: 30 June 2017  
Geocentric Datum of Australia 1994 (GDA94)

Approx Scale @ A3 1:10000



**Flood Hazard Overlay Map - FC - FH - 60**





## Development Constraints

- Area affected by 1% AEP flood event
- Area affected by 0.2% AEP flood event

## Cadastre

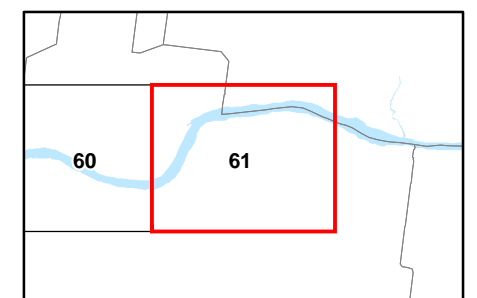
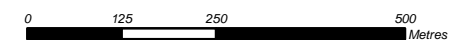
- Local Government Boundary
- Cadastre - June 2017 (Sourced DNRM)
- Suburb or Locality
- Waterway or Waterbody

Flood Hazard Overlay data was supplied by Mackay Regional Council Flood Studies on the Pioneer River, Goosepond Creek, Bakers Creek and McCreadys Creek South in the Mackay and Walkerston urban areas. The flood hazard overlay mapping does not identify all flood hazards and is to be used as a guide only for planning purposes. Always check with Council about whether there is a flood study available for a particular area of interest. The Flood and coastal hazard overlay code is considered to be relevant in areas not covered by the overlay but where developments are below the Defined Flood Event (DFE) or Minimum Floor Levels.

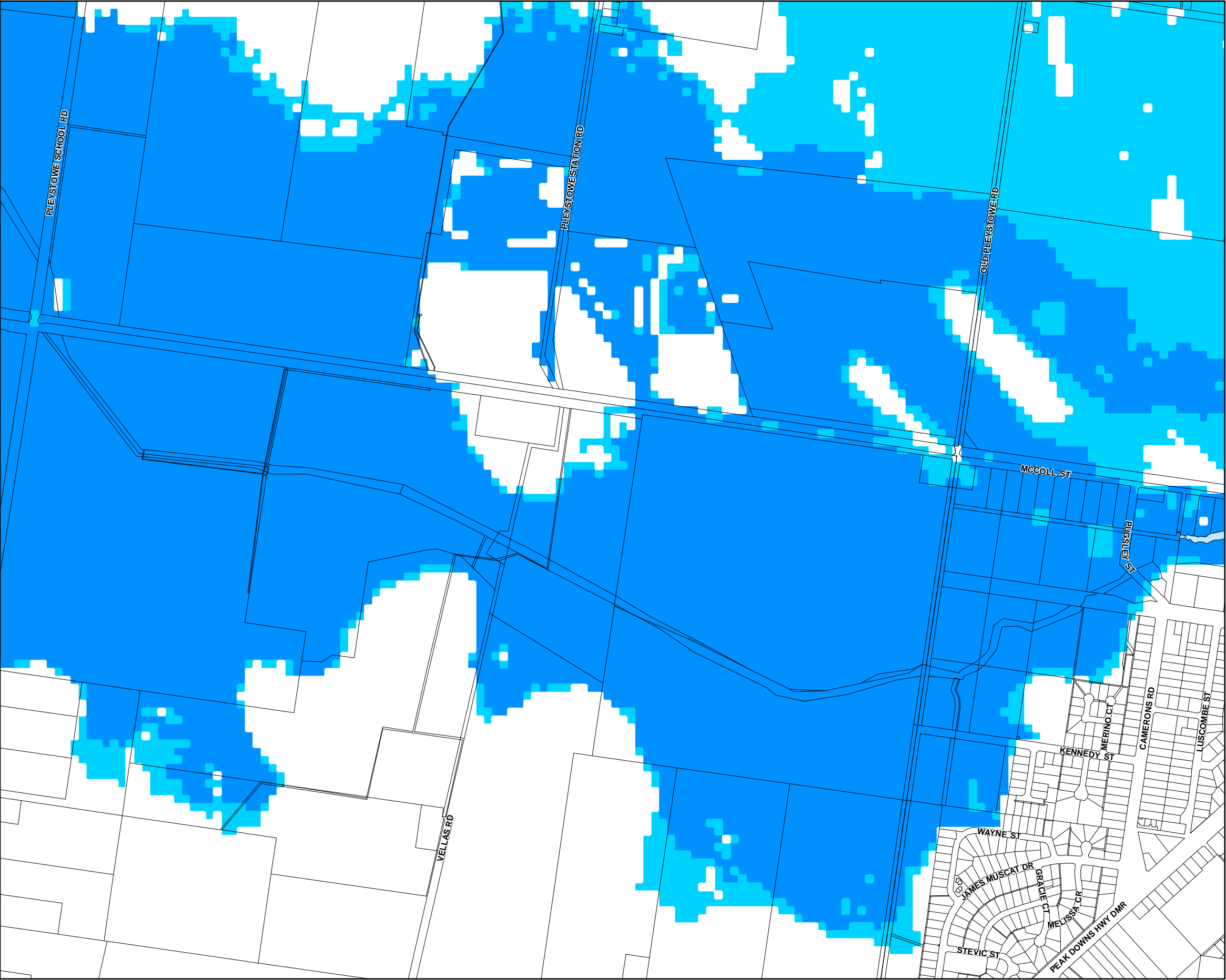
While every care is taken to ensure the accuracy of this product Mackay Regional Council makes no representations or warranties about the accuracy, reliability, completeness or suitability for any particular purpose and disclaims all responsibility and all liability (including without limitation, liability in negligence) or all expenses, losses, damages (including indirect or consequential damage) and costs you may incur as a result of this product being inaccurate or incomplete in any way or for any reason.

© Copyright Mackay Regional Council 2017  
Gazettal Date: 30 June 2017  
Geocentric Datum of Australia 1994 (GDA94)



Approx Scale @ A3 1:10000







Flood Hazard Overlay Map - FC - FH - 61



**Development Constraints**

-  Area affected by 1% AEP flood event
-  Area affected by 0.2% AEP flood event

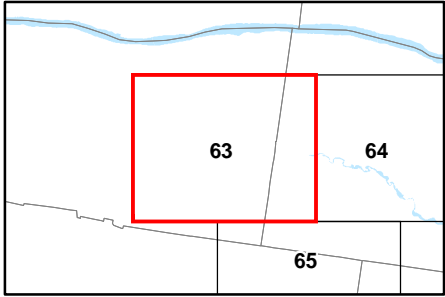
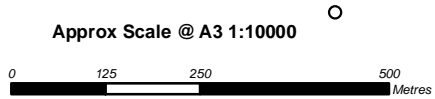
**Cadastre**

-  Local Government Boundary
-  Cadastre - June 2017 (Sourced DNRM)
-  Suburb or Locality
-  Waterway or Waterbody

Flood Hazard Overlay data was supplied by Mackay Regional Council Flood Studies on the Pioneer River, Goosepond Creek, Bakers Creek and McCreadys Creek South in the Mackay and Walkerston urban areas. The flood hazard overlay mapping does not identify all flood hazards and is to be used as a guide only for planning purposes. Always check with Council about whether there is a flood study available for a particular area of interest. The Flood and coastal hazard overlay code is considered to be relevant in areas not covered by the overlay but where developments are below the Defined Flood Event (DFE) or Minimum Floor Levels.

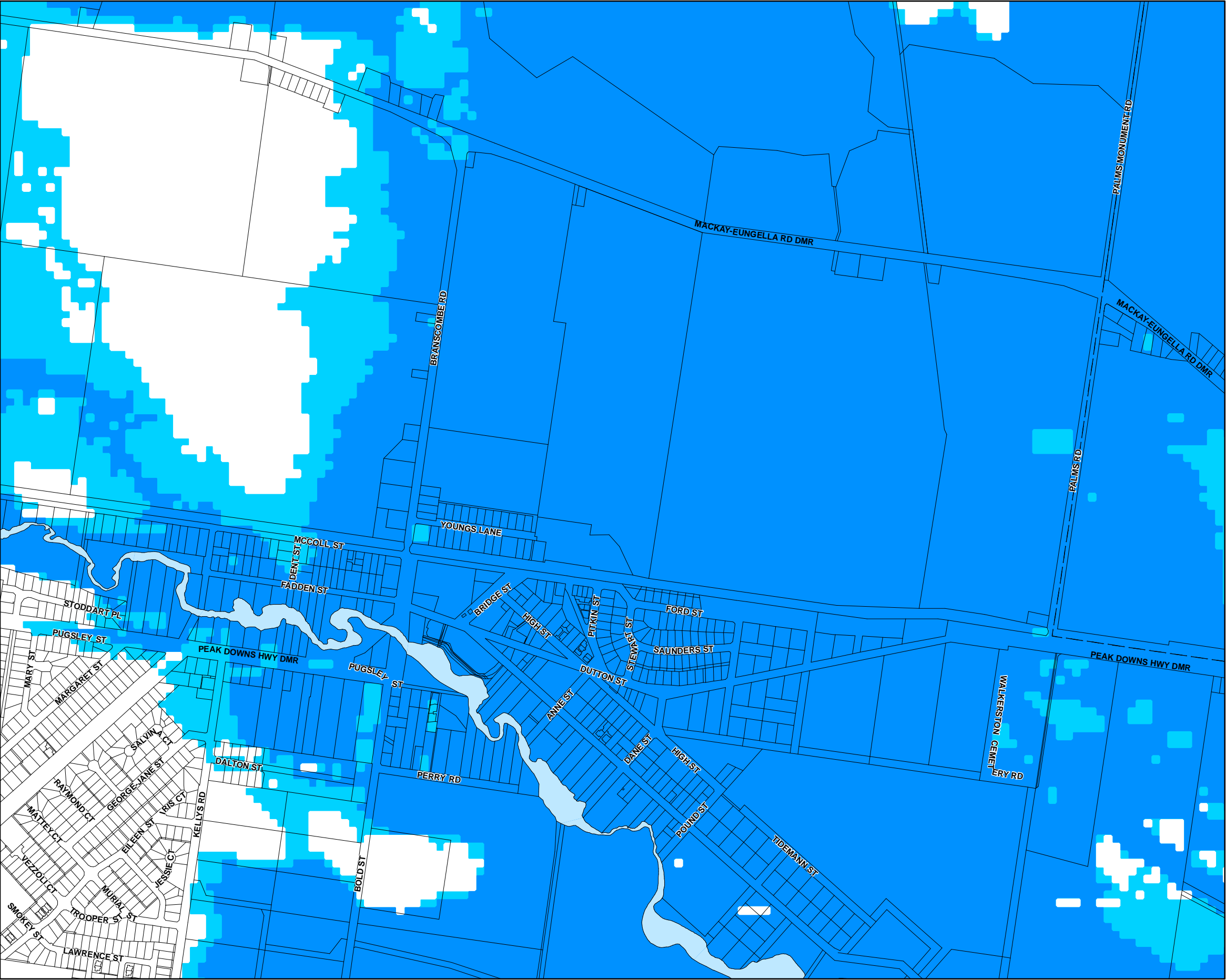
While every care is taken to ensure the accuracy of this product Mackay Regional Council makes no representations or warranties about the accuracy, reliability, completeness or suitability for any particular purpose and disclaims all responsibility and all liability (including without limitation, liability in negligence) or all expenses, losses, damages (including indirect or consequential damage) and costs you may incur as a result of this product being inaccurate or incomplete in any way or for any reason.

© Copyright Mackay Regional Council 2017  
Gazettal Date: 30 June 2017  
Geocentric Datum of Australia 1994 (GDA94)



Flood Hazard Overlay Map - FC - FH - 63





Development Constraints

- Area affected by 1% AEP flood event
- Area affected by 0.2% AEP flood event

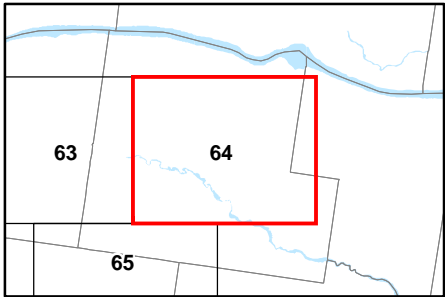
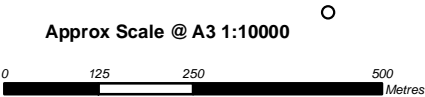
Cadastre

- Local Government Boundary
- Cadastre - June 2017 (Sourced DNRM)
- Suburb or Locality
- Waterway or Waterbody

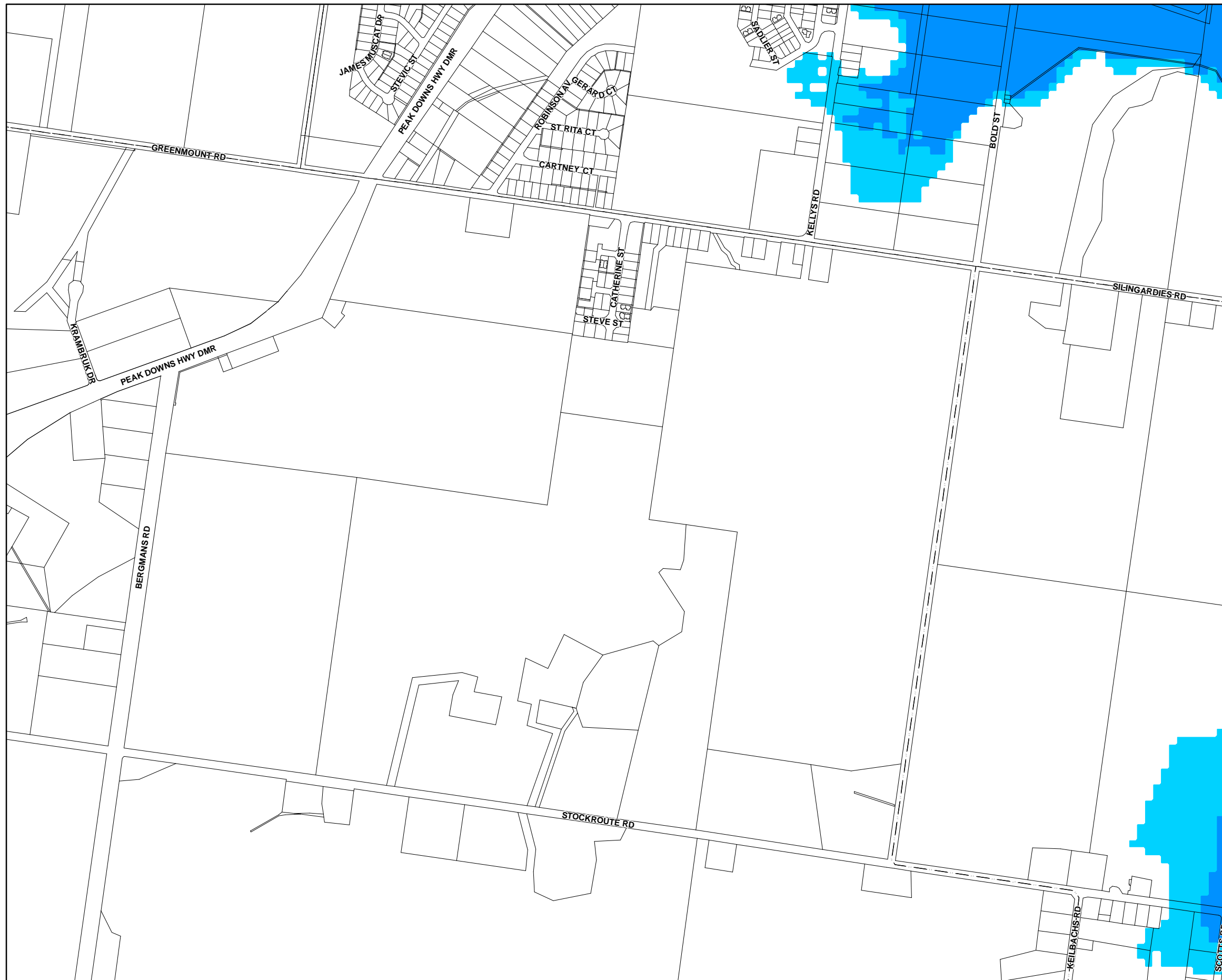
Flood Hazard Overlay data was supplied by Mackay Regional Council Flood Studies on the Pioneer River, Goosepond Creek, Bakers Creek and McCreadys Creek South in the Mackay and Walkerston urban areas. The flood hazard overlay mapping does not identify all flood hazards and is to be used as a guide only for planning purposes. Always check with Council about whether there is a flood study available for a particular area of interest. The Flood and coastal hazard overlay code is considered to be relevant in areas not covered by the overlay but where developments are below the Defined Flood Event (DFE) or Minimum Floor Levels.

While every care is taken to ensure the accuracy of this product Mackay Regional Council makes no representations or warranties about the accuracy, reliability, completeness or suitability for any particular purpose and disclaims all responsibility and all liability (including without limitation, liability in negligence) or all expenses, losses, damages (including indirect or consequential damage) and costs you may incur as a result of this product being inaccurate or incomplete in any way or for any reason.

© Copyright Mackay Regional Council 2017  
Gazettal Date: 30 June 2017  
Geocentric Datum of Australia 1994 (GDA94)



Flood Hazard Overlay Map - FC - FH - 64



## Development Constraints

- Area affected by 1% AEP flood event
- Area affected by 0.2% AEP flood event

## Cadastre

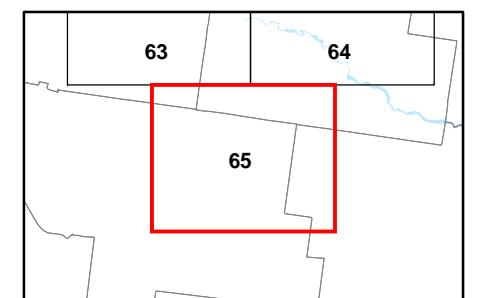
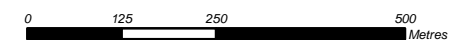
- Local Government Boundary
- Cadastre - June 2017 (Sourced DNRM)
- Suburb or Locality
- Waterway or Waterbody

Flood Hazard Overlay data was supplied by Mackay Regional Council Flood Studies on the Pioneer River, Goosepond Creek, Bakers Creek and McCrearys Creek South in the Mackay and Walkerston urban areas. The flood hazard overlay mapping does not identify all flood hazards and is to be used as a guide only for planning purposes. Always check with Council about whether there is a flood study available for a particular area of interest. The Flood and coastal hazard overlay code is considered to be relevant in areas not covered by the overlay but where developments are below the Defined Flood Event (DFE) or Minimum Floor Levels.

While every care is taken to ensure the accuracy of this product Mackay Regional Council makes no representations or warranties about the accuracy, reliability, completeness or suitability for any particular purpose and disclaims all responsibility and all liability (including without limitation, liability in negligence) or all expenses, losses, damages (including indirect or consequential damage) and costs you may incur as a result of this product being inaccurate or incomplete in any way or for any reason.

© Copyright Mackay Regional Council 2017  
Gazettal Date: 30 June 2017  
Geocentric Datum of Australia 1994 (GDA94)

Approx Scale @ A3 1:10000



**Flood Hazard Overlay Map - FC - FH - 65**