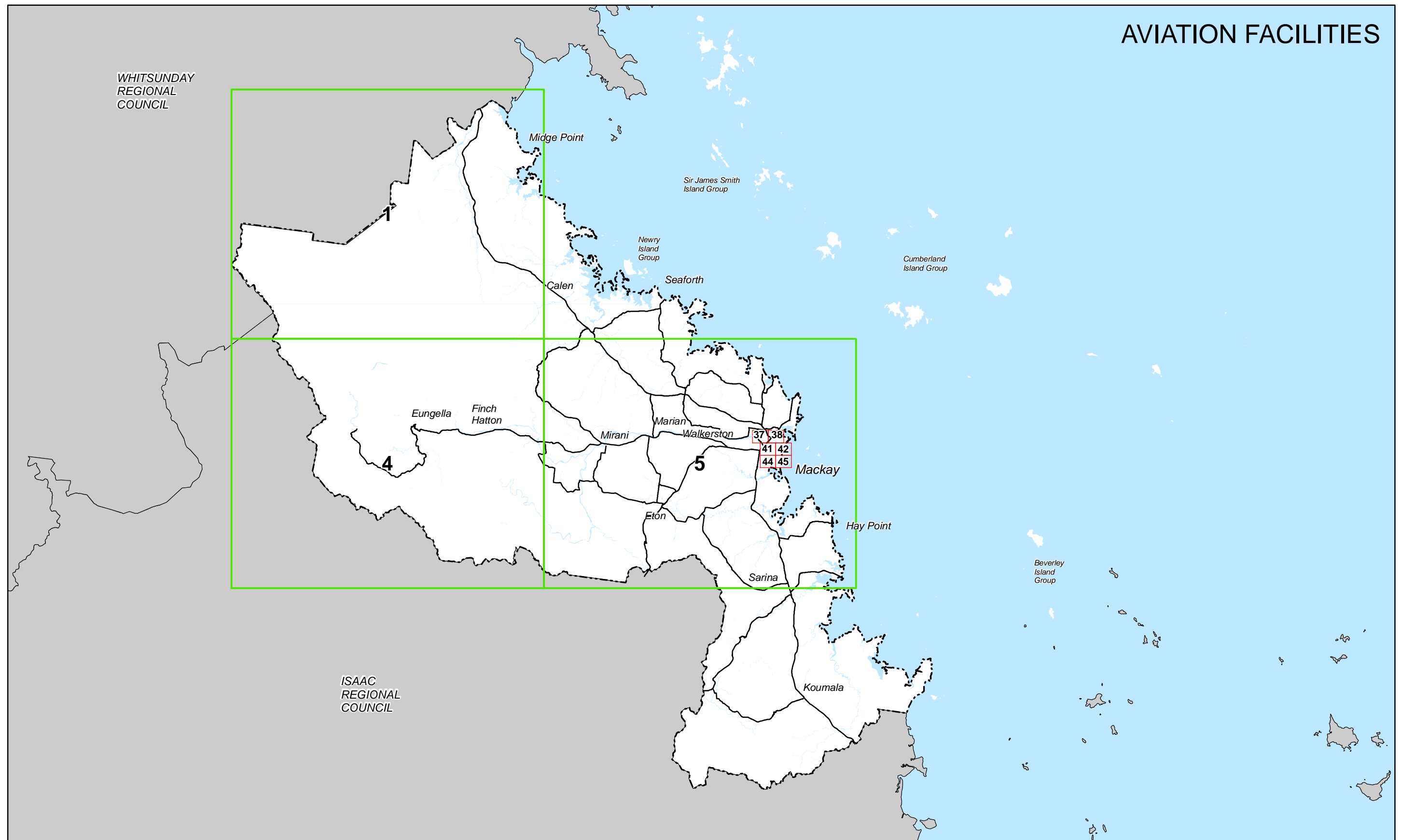
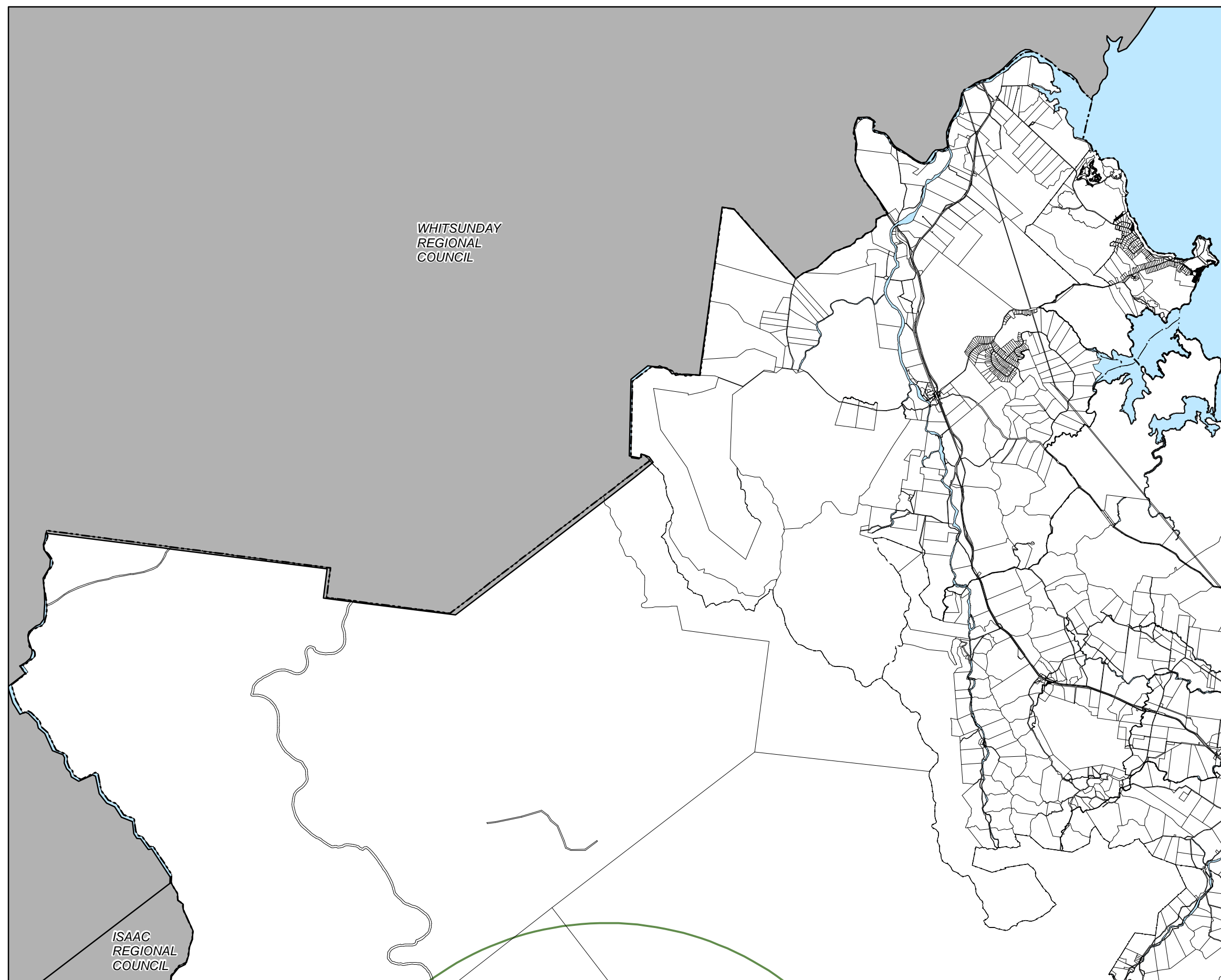


GRID INDEX - AIRPORT ENVIRONS OVERLAY MAPS

AVIATION FACILITIES





Development Constraints

Aviation Facility

Location

Aviation Facility - Building Restriction Area

Zone A

Zone A/B

Area of interest

Cadastre

Local Government Boundary

Cadastre - June 2016 (Sourced DNRM)

Suburb or Locality

Waterway or Waterbody

Airport Environs Overlay data was compiled by Mackay Regional Council based on latest available information and using information provided by Department of Transport and Main Roads (DTMR). This data is to be used as a guide for planning purposes.

While every care is taken to ensure the accuracy of this product Mackay Regional Council makes no representations or warranties about the accuracy, reliability, completeness or suitability for any particular purpose and disclaims all responsibility and all liability (including without limitation, liability in negligence) or all expenses, losses, damages (including indirect or consequential damage) and costs you may incur as a result of this product being inaccurate or incomplete in any way or for any reason.

© Copyright Mackay Regional Council 2017

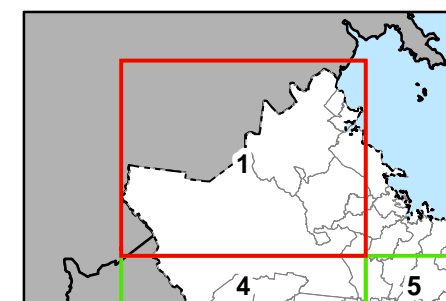
Gazettal Date: 30 June 2017

QPP Version 4.0

Geocentric Datum of Australia 1994 (GDA94)

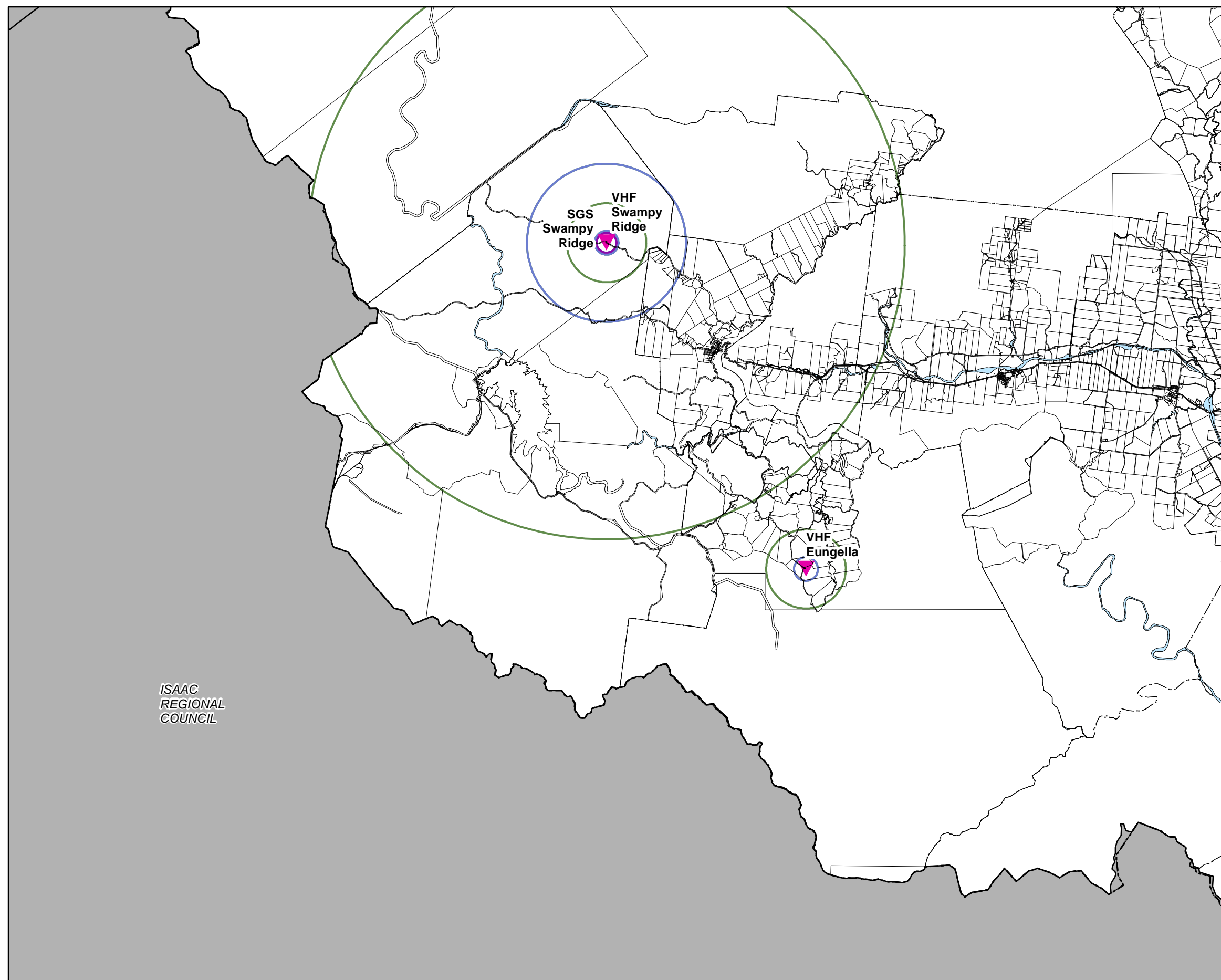
Approx Scale @ A3 1:200,000

0 2,500 5,000 10,000 Metres



Airport Environs Overlay Map - AE - AF - 1

VERSION 1.0



ISAAC
REGIONAL
COUNCIL

Development Constraints

Aviation Facility

Location

Aviation Facility - Building Restriction Area

Zone A

Zone A/B

Area of interest

Cadastre

Local Government Boundary

Cadastre - June 2016 (Sourced DNRM)

Suburb or Locality

Waterway or Waterbody

Airport Environs Overlay data was compiled by Mackay Regional Council based on latest available information and using information provided by Department of Transport and Main Roads (DTMR). This data is to be used as a guide for planning purposes.

While every care is taken to ensure the accuracy of this product Mackay Regional Council makes no representations or warranties about the accuracy, reliability, completeness or suitability for any particular purpose and disclaims all responsibility and all liability (including without limitation, liability in negligence) or all expenses, losses, damages (including indirect or consequential damage) and costs you may incur as a result of this product being inaccurate or incomplete in any way or for any reason.

© Copyright Mackay Regional Council 2017

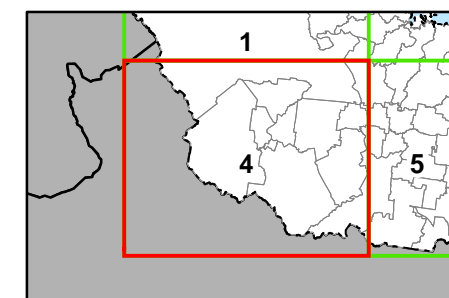
Gazettal Date: 30 June 2017

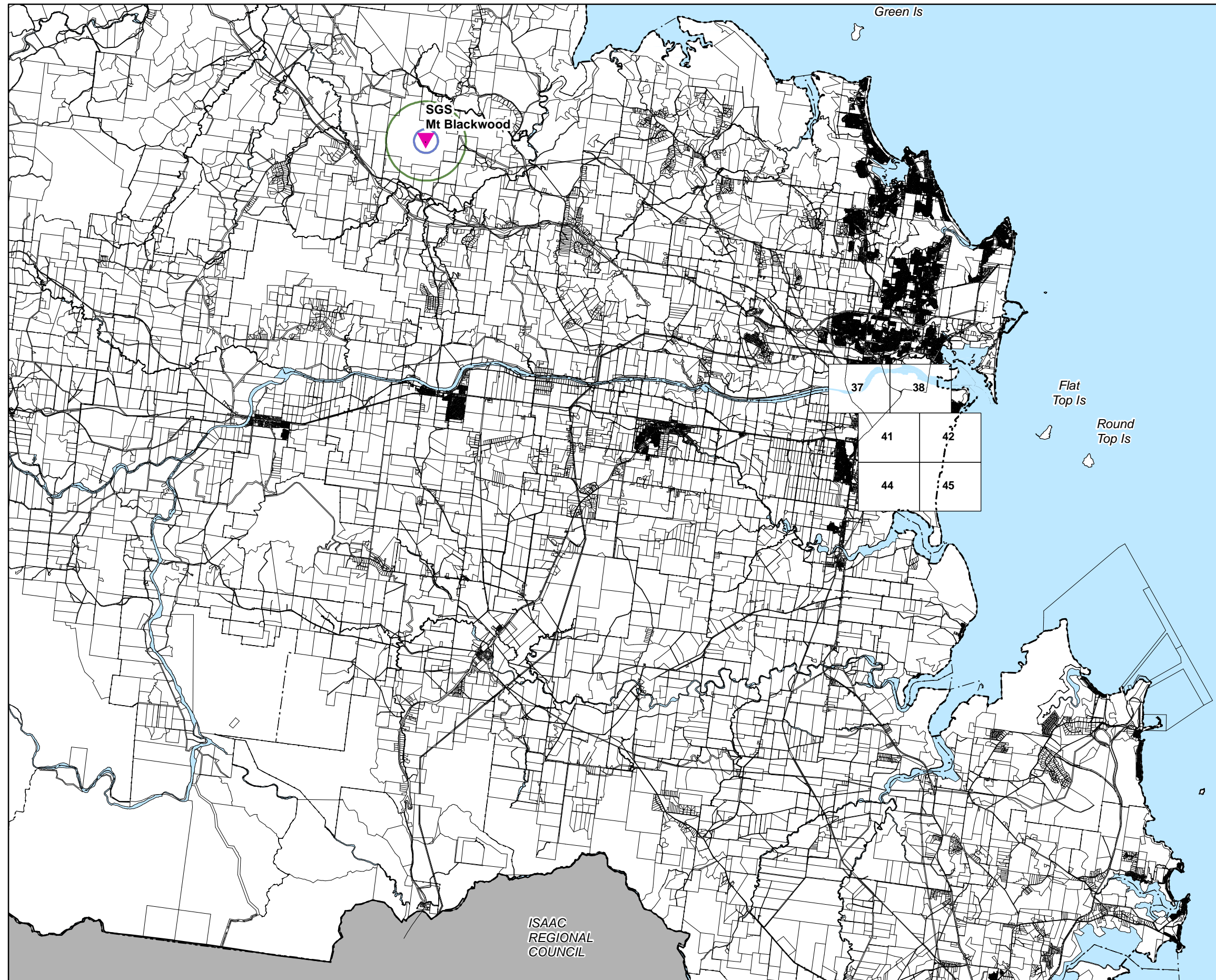
QPP Version 4.0

Geocentric Datum of Australia 1994 (GDA94)

Approx Scale @ A3 1:200,000

0 2,500 5,000 10,000 Metres





Development Constraints

Aviation Facility

Location

Aviation Facility - Building Restriction Area

Zone A

Zone A/B

Area of interest

Cadastre

Local Government Boundary

Cadastre - June 2016 (Sourced DNRM)

Suburb or Locality

Waterway or Waterbody

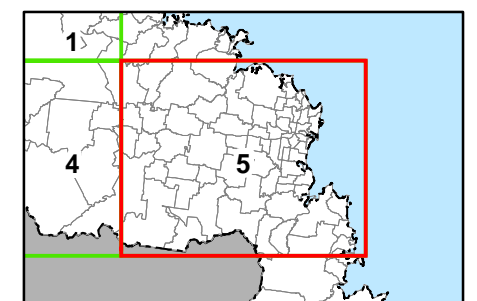
Airport Environs Overlay data was compiled by Mackay Regional Council based on latest available information and using information provided by Department of Transport and Main Roads (DTMR). This data is to be used as a guide for planning purposes.

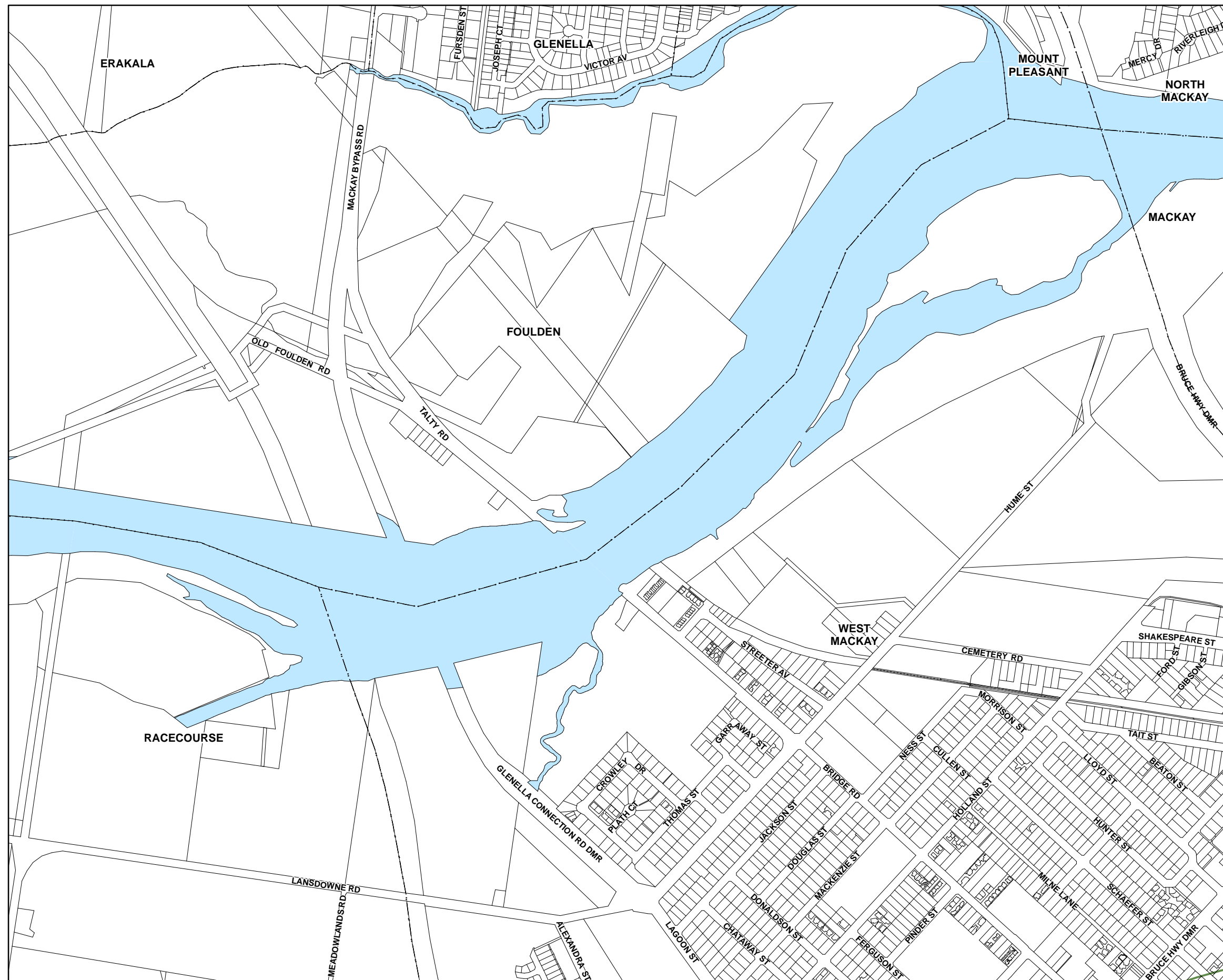
While every care is taken to ensure the accuracy of this product Mackay Regional Council makes no representations or warranties about the accuracy, reliability, completeness or suitability for any particular purpose and disclaims all responsibility and all liability (including without limitation, liability in negligence) or all expenses, losses, damages (including indirect or consequential damage) and costs you may incur as a result of this product being inaccurate or incomplete in any way or for any reason.

© Copyright Mackay Regional Council 2017
Gazettal Date: 30 June 2017
QPP Version 4.0
Geocentric Datum of Australia 1994 (GDA94)

Approx Scale @ A3 1:200,000

0 2,500 5,000 10,000 Metres





Development Constraints

Aviation Facility

Location

Aviation Facility - Building Restriction Area

Zone A

Zone A/B

Area of interest

Cadastre

Local Government Boundary

Cadastre - June 2016 (Sourced DNR)

Suburb or Locality

Waterway or Waterbody

Airport Environs Overlay data was compiled by Mackay Regional Council based on latest available information and using information provided by Department of Transport and Main Roads (DTMR). This data is to be used as a guide for planning purposes.

While every care is taken to ensure the accuracy of this product Mackay Regional Council makes no representations or warranties about the accuracy, reliability, completeness or suitability for any particular purpose and disclaims all responsibility and all liability (including without limitation, liability in negligence) or all expenses, losses, damages (including indirect or consequential damage) and costs you may incur as a result of this product being inaccurate or incomplete in any way or for any reason.

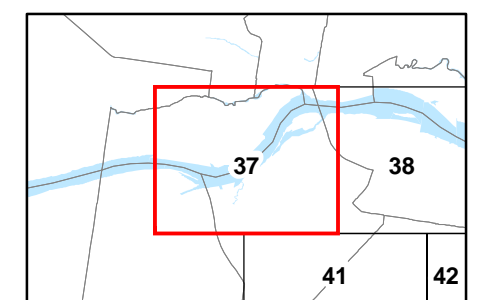
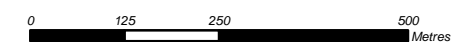
© Copyright Mackay Regional Council 2017

Gazettal Date: 30 June 2017

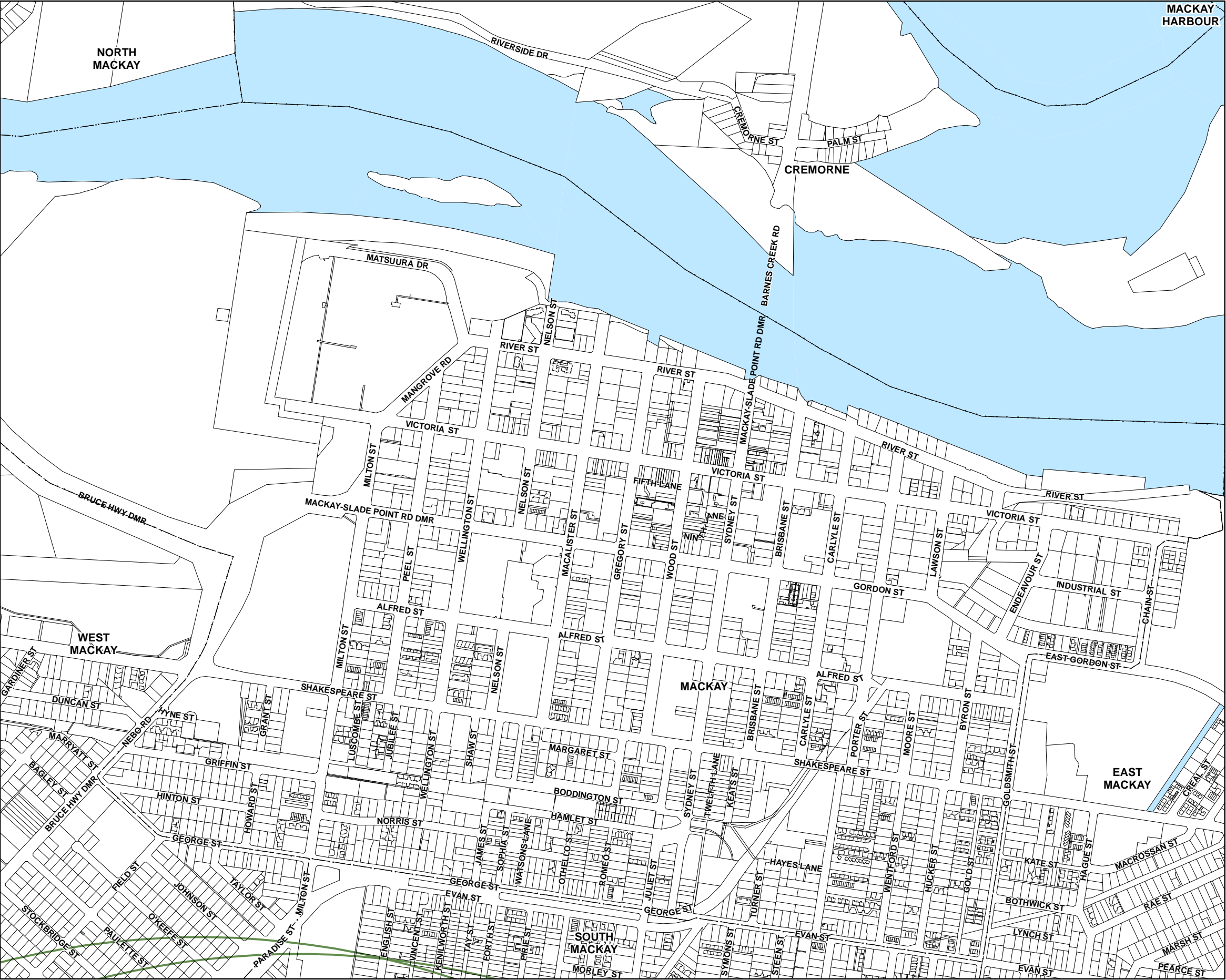
QPP Version 4.0

Geocentric Datum of Australia 1994 (GDA94)

Approx Scale @ A3 1:10000



Airport Environs Overlay Map - AE - AF - 37



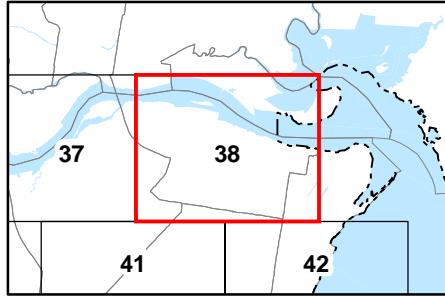
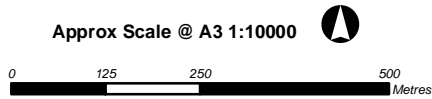
Development Constraints

- Aviation Facility**
- Location
- Aviation Facility - Building Restriction Area**
- Zone A
 - Zone A/B
 - Area of interest
- Cadastre**
- Local Government Boundary
 - Cadastre - June 2016 (Sourced DNRM)
 - Suburb or Locality
 - Waterway or Waterbody

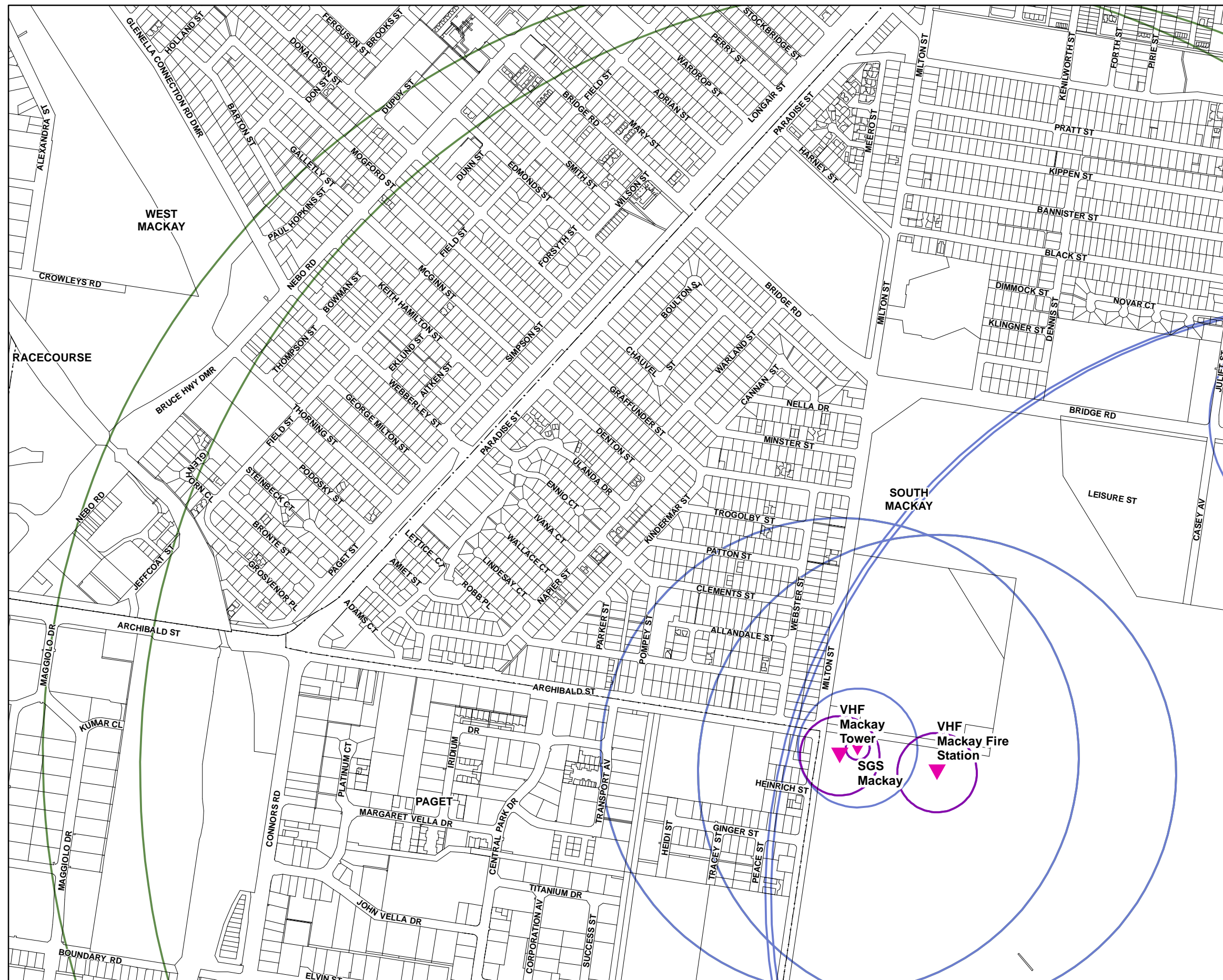
Airport Environs Overlay data was compiled by Mackay Regional Council based on latest available information and using information provided by Department of Transport and Main Roads (DTMR). This data is to be used as a guide for planning purposes.

While every care is taken to ensure the accuracy of this product Mackay Regional Council makes no representations or warranties about the accuracy, reliability, completeness or suitability for any particular purpose and disclaims all responsibility and all liability (including without limitation, liability in negligence) or all expenses, losses, damages (including indirect or consequential damage) and costs you may incur as a result of this product being inaccurate or incomplete in any way or for any reason.

© Copyright Mackay Regional Council 2017
Gazettal Date: 30 June 2017
QPP Version 4.0
Geocentric Datum of Australia 1994 (GDA94)



Airport Environs Overlay Map - AE - AF - 38



Development Constraints

Aviation Facility

Location

Aviation Facility - Building Restriction Area

Zone A

Zone A/B

Area of interest

Cadastre

Local Government Boundary

Cadastre - June 2016 (Sourced DNRM)

Suburb or Locality

Waterway or Waterbody

Airport Environs Overlay data was compiled by Mackay Regional Council based on latest available information and using information provided by Department of Transport and Main Roads (DTMR). This data is to be used as a guide for planning purposes.

While every care is taken to ensure the accuracy of this product Mackay Regional Council makes no representations or warranties about the accuracy, reliability, completeness or suitability for any particular purpose and disclaims all responsibility and all liability (including without limitation, liability in negligence) or all expenses, losses, damages (including indirect or consequential damage) and costs you may incur as a result of this product being inaccurate or incomplete in any way or for any reason.

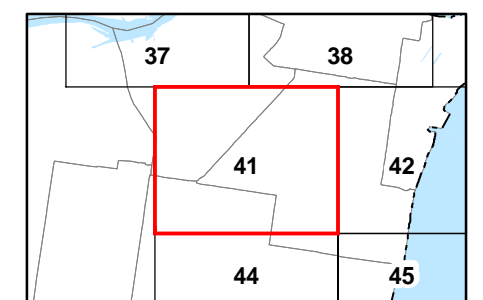
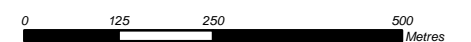
© Copyright Mackay Regional Council 2017

Gazettal Date: 30 June 2017

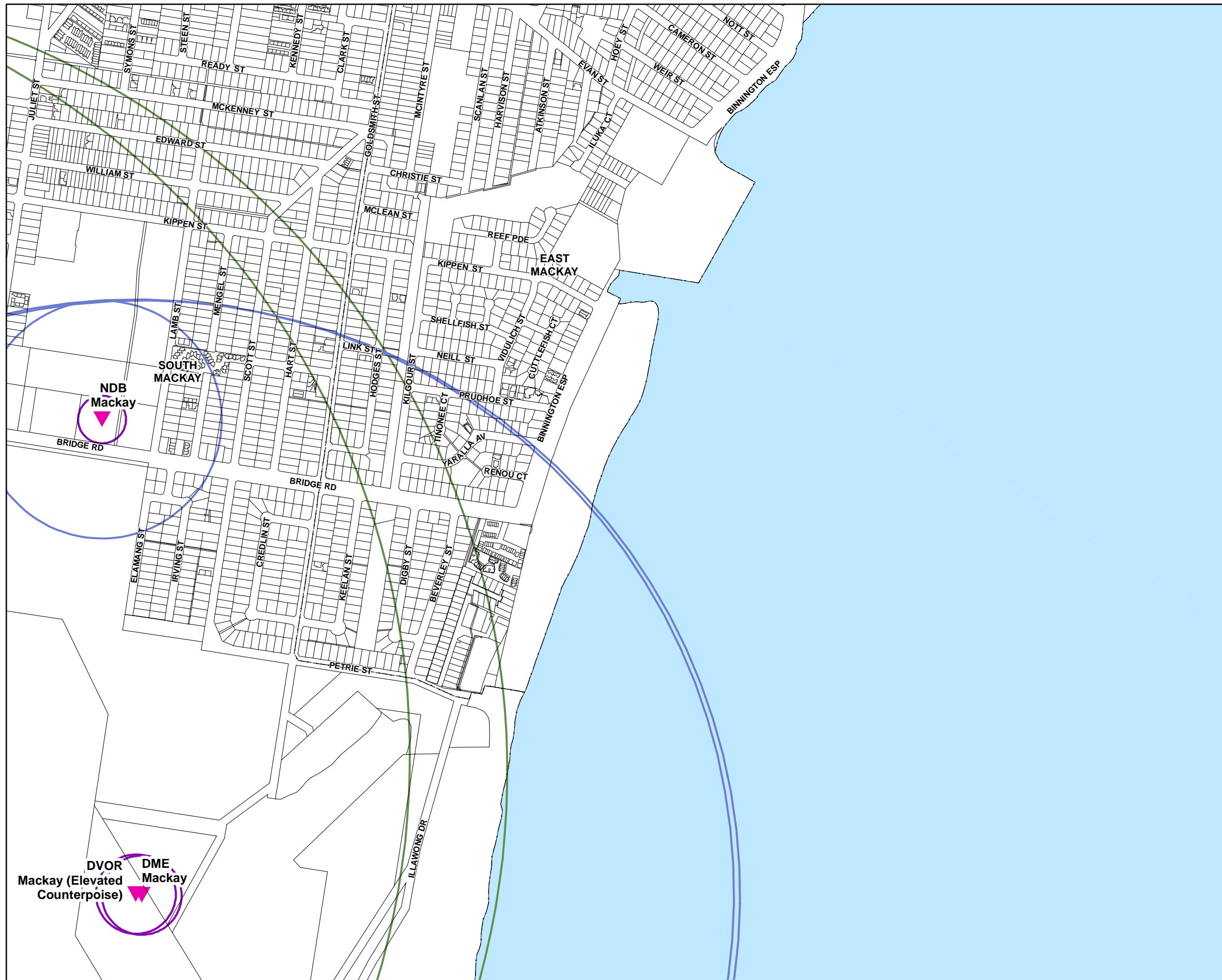
QPP Version 4.0

Geocentric Datum of Australia 1994 (GDA94)

Approx Scale @ A3 1:10000



Airport Environs Overlay Map - AE - AF - 41



Development Constraints

Aviation Facility

Location

Aviation Facility - Building Restriction Area

Zone A

Zone A/B

Area of interest

Cadastre

Local Government Boundary

Cadastre - June 2016 (Sourced DNR)

Suburb or Locality

Waterway or Waterbody

Airport Environs Overlay data was compiled by Mackay Regional Council based on latest available information and using information provided by Department of Transport and Main Roads (DTMR). This data is to be used as a guide for planning purposes.

While every care is taken to ensure the accuracy of this product Mackay Regional Council makes no representations or warranties about the accuracy, reliability, completeness or suitability for any particular purpose and disclaims all responsibility and all liability (including without limitation, liability in negligence) or all expenses, losses, damages (including indirect or consequential damage) and costs you may incur as a result of this product being inaccurate or incomplete in any way or for any reason.

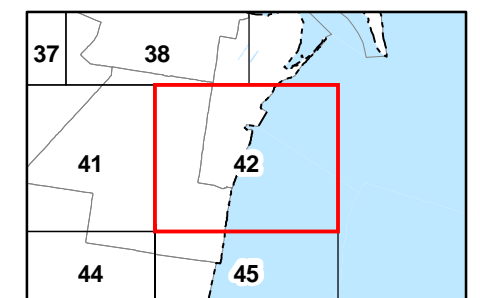
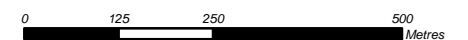
© Copyright Mackay Regional Council 2017

Gazettal Date: 30 June 2017

QPP Version 4.0

Geocentric Datum of Australia 1994 (GDA94)

Approx Scale @ A3 1:10000





Development Constraints

Aviation Facility

Location

Aviation Facility - Building Restriction Area

Zone A

Zone A/B

Area of interest

Cadastre

Local Government Boundary

Cadastre - June 2016 (Sourced DNRM)

Suburb or Locality

Waterway or Waterbody

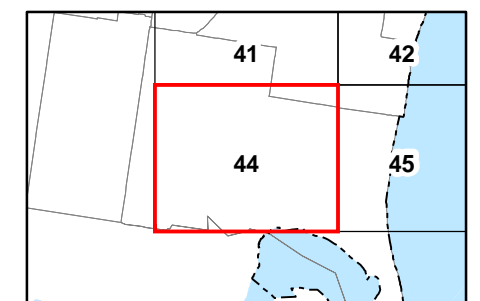
Airport Environs Overlay data was compiled by Mackay Regional Council based on latest available information and using information provided by Department of Transport and Main Roads (DTMR). This data is to be used as a guide for planning purposes.

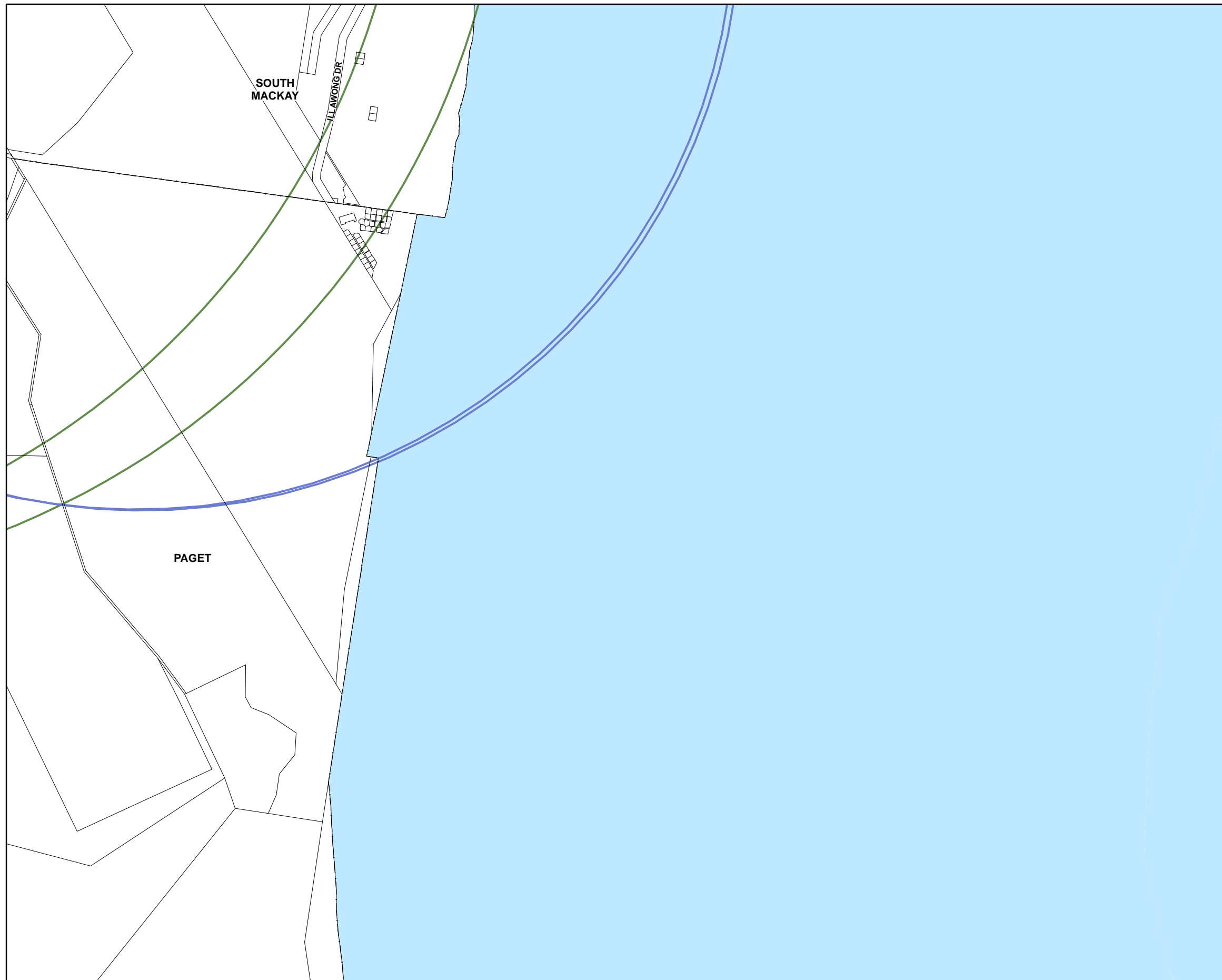
While every care is taken to ensure the accuracy of this product Mackay Regional Council makes no representations or warranties about the accuracy, reliability, completeness or suitability for any particular purpose and disclaims all responsibility and all liability (including without limitation, liability in negligence) or all expenses, losses, damages (including indirect or consequential damage) and costs you may incur as a result of this product being inaccurate or incomplete in any way or for any reason.

© Copyright Mackay Regional Council 2017
Gazettal Date: 30 June 2017
QPP Version 4.0
Geocentric Datum of Australia 1994 (GDA94)

Approx Scale @ A3 1:10000

0 125 250 500 Metres





Development Constraints

Aviation Facility

Location

Aviation Facility - Building Restriction Area

Zone A

Zone A/B

Area of interest

Cadastral

Local Government Boundary

Cadastral - June 2016 (Sourced DNRM)

Suburb or Locality

Waterway or Waterbody

Airport Environs Overlay data was compiled by Mackay Regional Council based on latest available information and using information provided by Department of Transport and Main Roads (DTMR). This data is to be used as a guide for planning purposes.

While every care is taken to ensure the accuracy of this product Mackay Regional Council makes no representations or warranties about the accuracy, reliability, completeness or suitability for any particular purpose and disclaims all responsibility and all liability (including without limitation, liability in negligence) or all expenses, losses, damages (including indirect or consequential damage) and costs you may incur as a result of this product being inaccurate or incomplete in any way or for any reason.

© Copyright Mackay Regional Council 2017

Gazettal Date: 30 June 2017

QPP Version 4.0

Geocentric Datum of Australia 1994 (GDA94)

Approx Scale @ A3 1:10000



0 125 250 500 Metres

