Mackay Region PLANNING SCHEME

Mackay REGIONAL COUNCIL

Strategic Framework Maps

# GRID INDEX - STRATEGIC FRAMEWORK MAPS

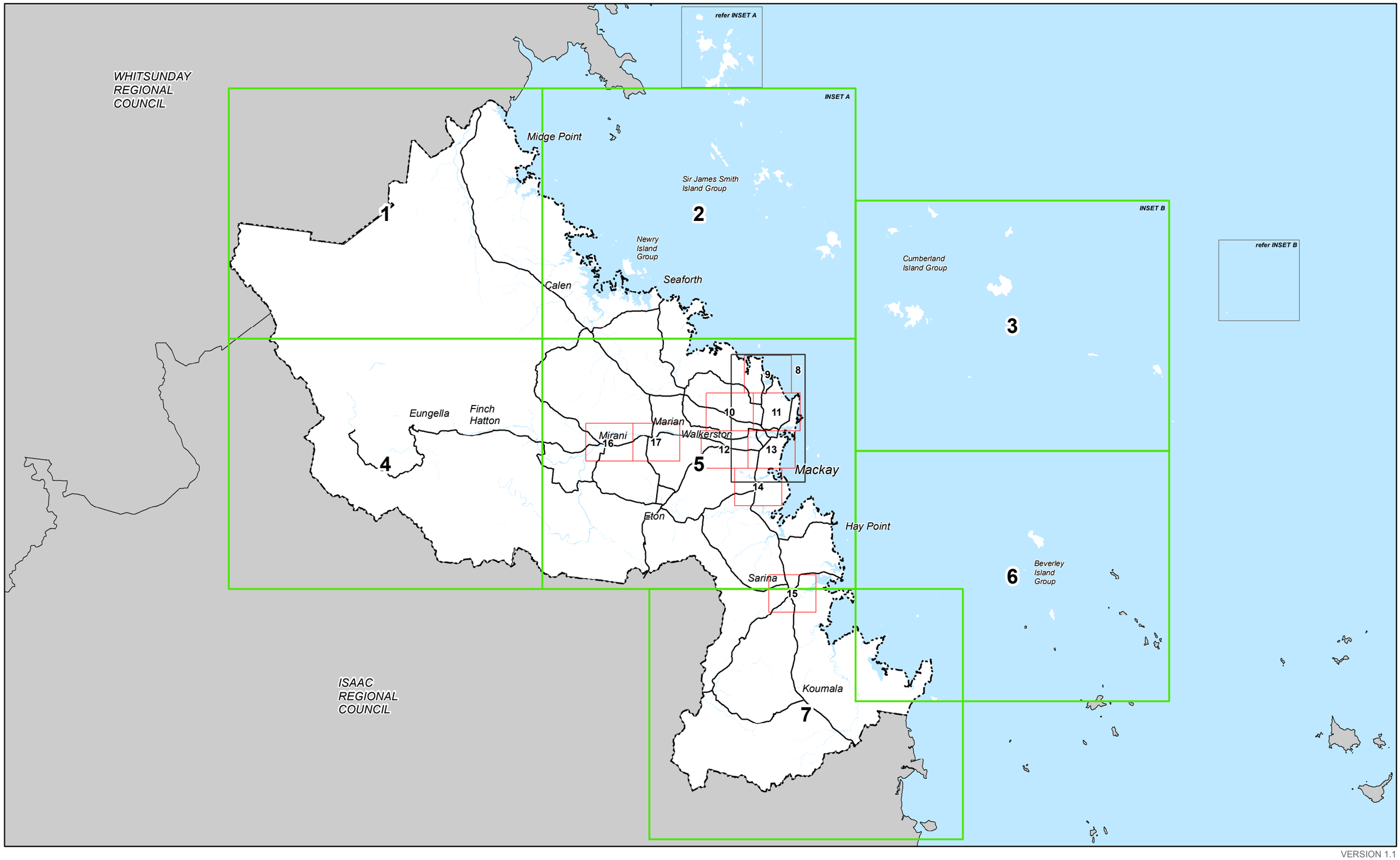


VERSION 1.1

# Mackay Region PLANNING SCHEME

Mackay REGIONAL COUNCIL

**Strategic Framework Maps**

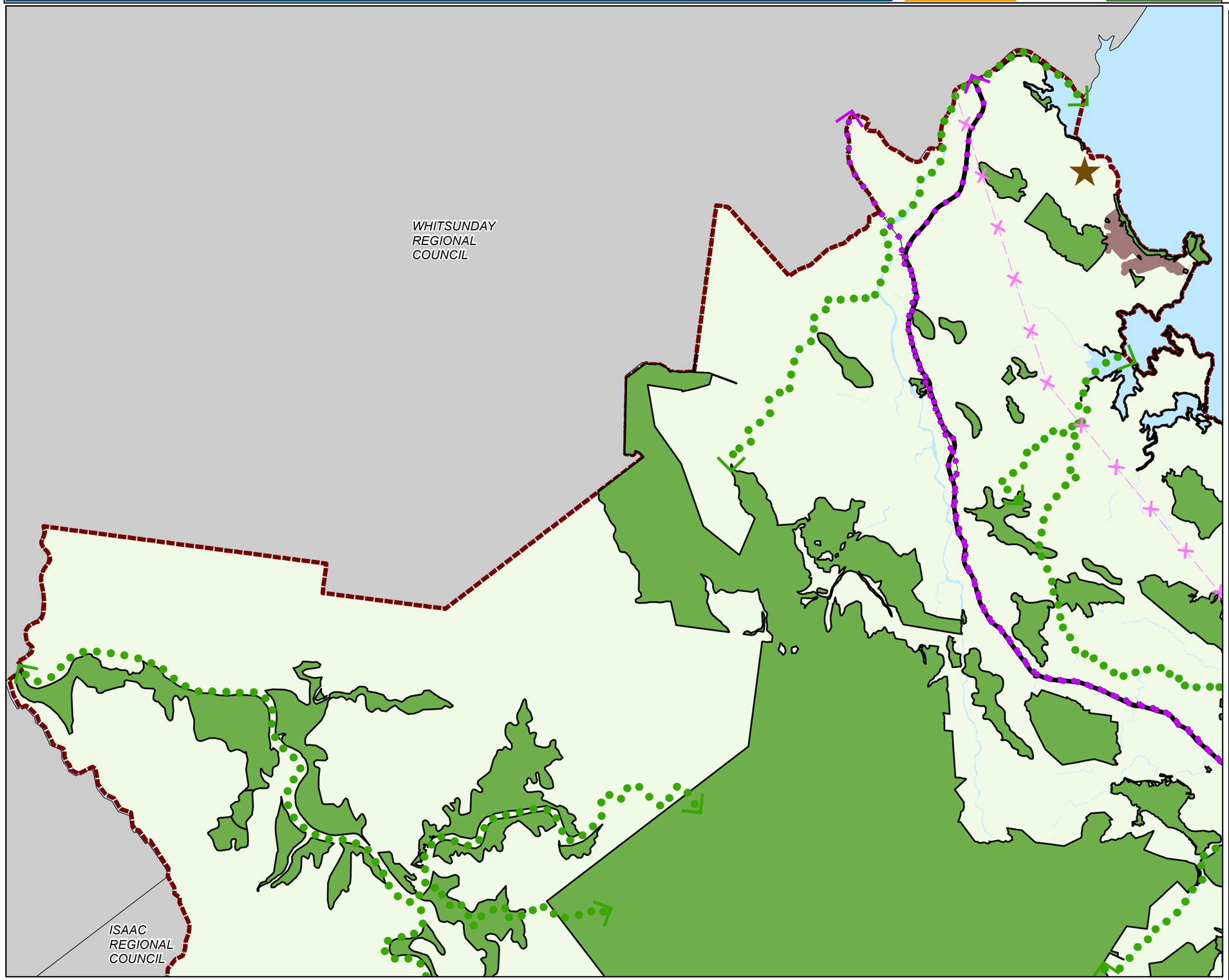


## Legend:

- Principal Centre
- Major Centre
- District centre
- Specialised Centre
- Investigation area
- Urban area
- Nature conservation and open space
- Rural
- Rural residential
- Special Purpose (Port)
- Industrial
- Major sport and recreation
- Extractive, mineral, forestry or marine resource
- Waterbody and waterway
- Local government area boundary
- Cycling and walking route
- Railway network
- State and major road network
- Public transport corridor
- Future cycling and walking route
- Future state and major road network
- Haulage Route
- Infratructure (power)
- Freight Transport Route
- Natural Corridor or Link
- Existing rail station
- Airport - aviation development
- Major Infrastructure
- Major Social Infrastructure
- Port - maritime development
- Tourism and ecotourism development

While every care is taken to ensure the accuracy of this product Mackay Regional Council makes no representations or warranties about the accuracy, reliability, completeness or suitability for any particular purpose and disclaims all responsibility and all liability (including without limitation, liability in negligence) or all expenses, losses, damages (including indirect or consequential damage) and costs you may incur as a result of this product being inaccurate or incomplete in any way or for any reason.

© Copyright Mackay Regional Council 2017

Gazettal Date: 30 June 2017

Geocentric Datum of Australia 1994 (GDA94)

**Approx Scale @ A3 1:200,000**

0 1,250 2,500 5,000 7,500 10,000

Meters

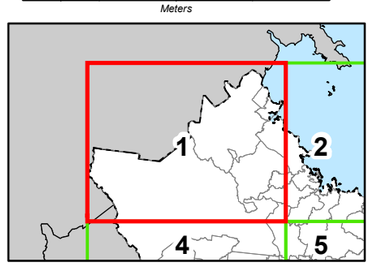


**Strategic Framework Map - SF - 1**

VERSION 1.1

# Mackay Region PLANNING SCHEME

Mackay REGIONAL COUNCIL

**Strategic Framework Maps**

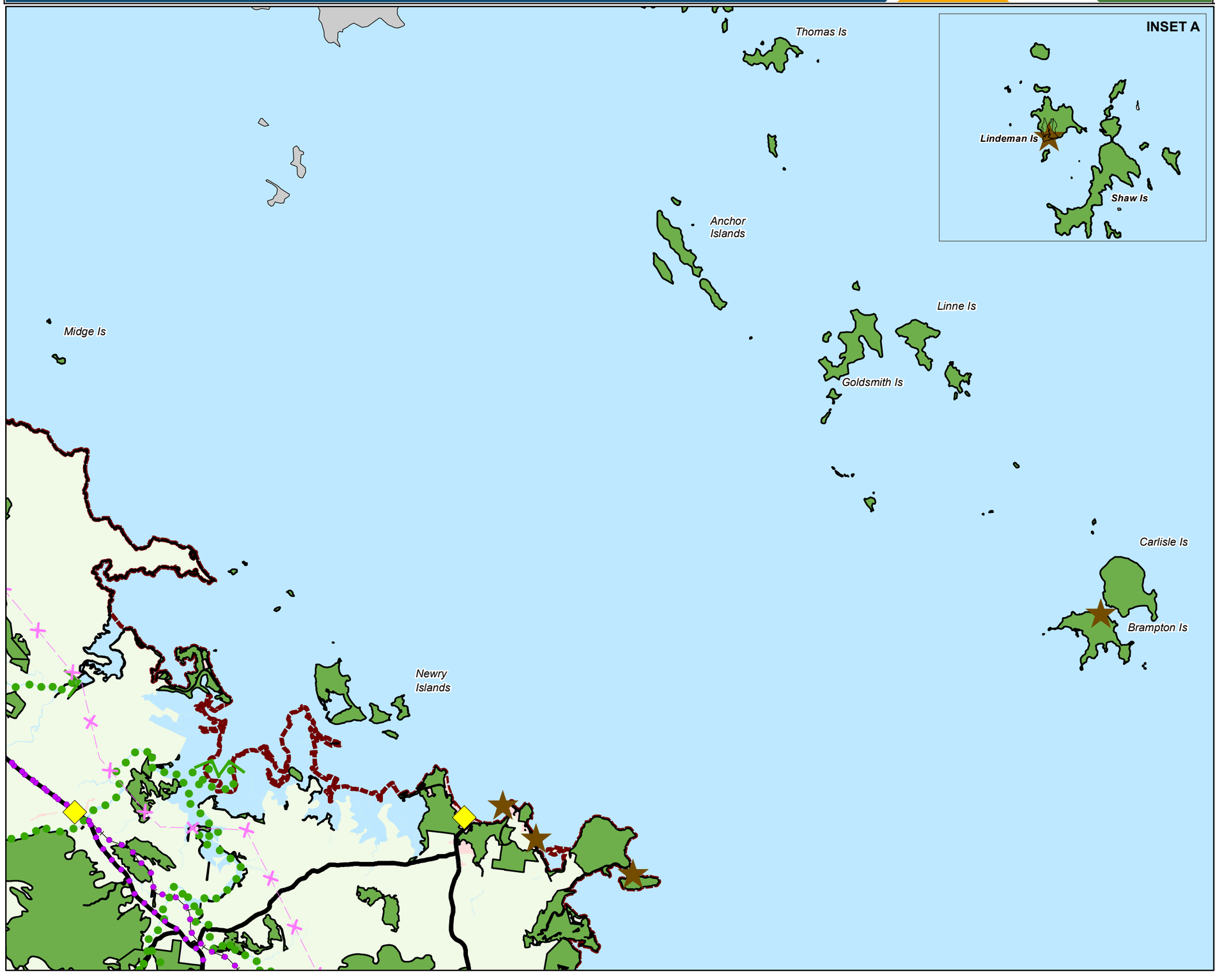


## Legend:

- Principal Centre
- Major Centre
- District centre
- Specialised Centre
- Investigation area
- Urban area
- Nature conservation and open space
- Rural
- Rural residential
- Special Purpose (Port)
- Industrial
- Major sport and recreation
- Extractive, mineral, forestry or marine resource
- Waterbody and waterway
- Local government area boundary
- Cycling and walking route
- Railway network
- State and major road network
- Public transport corridor
- Future cycling and walking route
- Future state and major road network
- Haulage Route
- Infratructure (power)
- Freight Transport Route
- Natural Corridor or Link
- Existing rail station
- Airport - aviation development
- Major Infrastructure
- Major Social Infrastructure
- Port - maritime development
- Tourism and ecotourism development

While every care is taken to ensure the accuracy of this product Mackay Regional Council makes no representations or warranties about the accuracy, reliability, completeness or suitability for any particular purpose and disclaims all responsibility and all liability (including without limitation, liability in negligence) or all expenses, losses, damages (including indirect or consequential damage) and costs you may incur as a result of this product being inaccurate or incomplete in any way or for any reason.

© Copyright Mackay Regional Council 2017
Gazettal Date: 30 June 2017
Geocentric Datum of Australia 1994 (GDA94)

**Approx Scale @ A3 1:200,000**

0 1,250 2,500 5,000 7,500 10,000
Meters

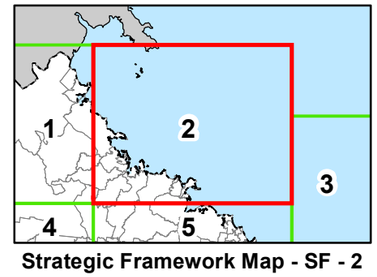


**Strategic Framework Map - SF - 2**

VERSION 1.1

# Mackay Region PLANNING SCHEME

Mackay REGIONAL COUNCIL

**Strategic Framework Maps**

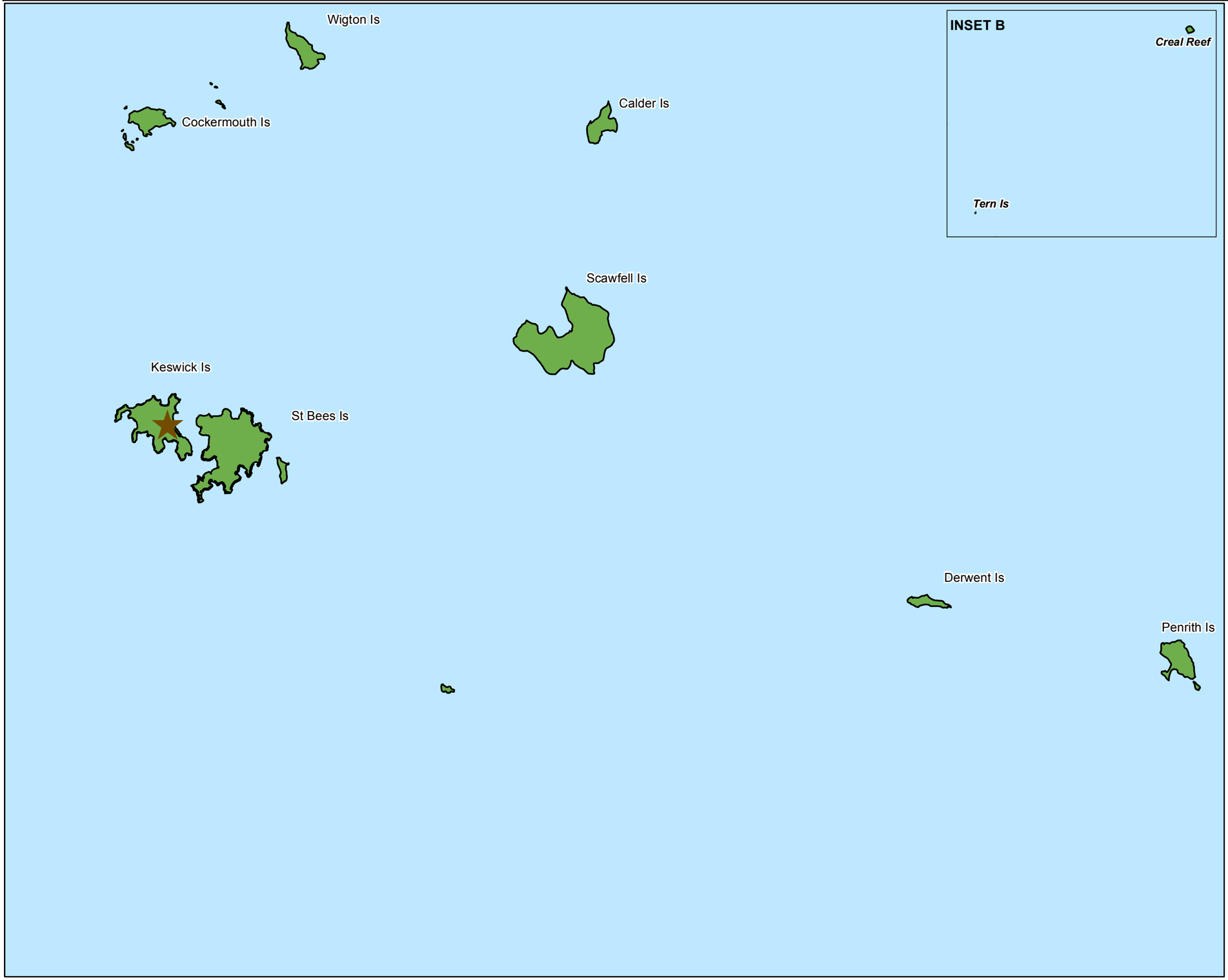


## Legend:

- Principal Centre
- Major Centre
- District centre
- Specialised Centre
- Investigation area
- Urban area
- Nature conservation and open space
- Rural
- Rural residential
- Special Purpose (Port)
- Industrial
- Major sport and recreation
- Extractive, mineral, forestry or marine resource
- Waterbody and waterway
- Local government area boundary
- Cycling and walking route
- Railway network
- State and major road network
- Public transport corridor
- Future cycling and walking route
- Future state and major road network
- Haulage Route
- Infratructure (power)
- Freight Transport Route
- Natural Corridor or Link
- Existing rail station
- Airport - aviation development
- Major Infrastructure
- Major Social Infrastructure
- Port - maritime development
- Tourism and ecotourism development

While every care is taken to ensure the accuracy of this product Mackay Regional Council makes no representations or warranties about the accuracy, reliability, completeness or suitability for any particular purpose and disclaims all responsibility and all liability (including without limitation, liability in negligence) or all expenses, losses, damages (including indirect or consequential damage) and costs you may incur as a result of this product being inaccurate or incomplete in any way or for any reason.

© Copyright Mackay Regional Council 2017

Gazettal Date: 30 June 2017

Geocentric Datum of Australia 1994 (GDA94)

**Approx Scale @ A3 1:200,000**

0 1,250 2,500 5,000 7,500 10,000

Meters

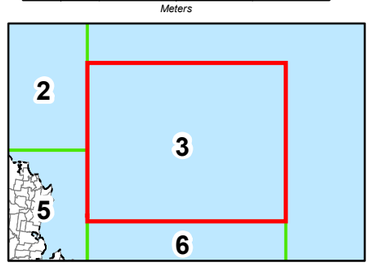


**Strategic Framework Map - SF - 3**

VERSION 1.1

# Mackay Region PLANNING SCHEME

Mackay REGIONAL COUNCIL

**Strategic Framework Maps**

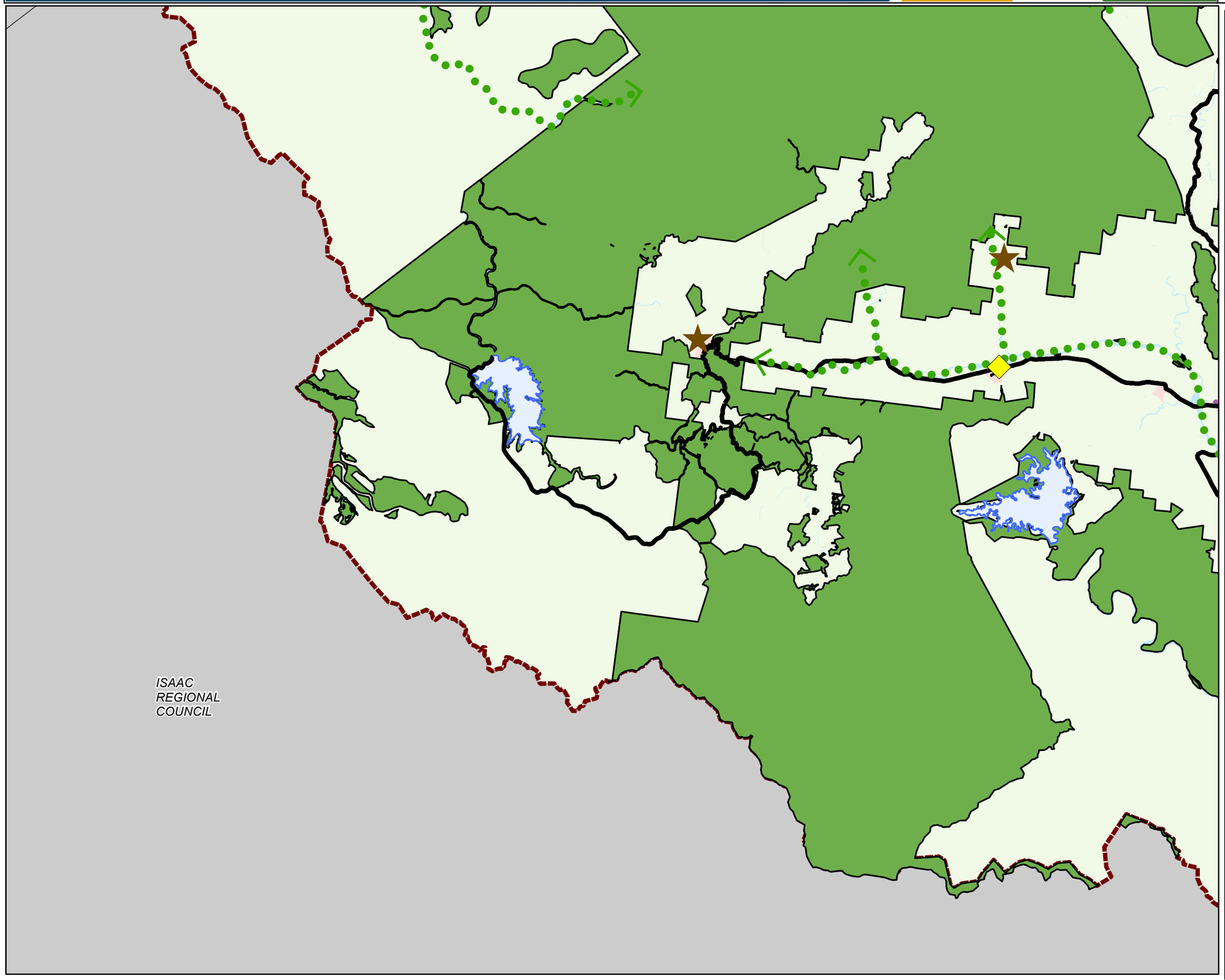


## Legend:

- Principal Centre
- Major Centre
- District centre
- Specialised Centre
- Investigation area
- Urban area
- Nature conservation and open space
- Rural
- Rural residential
- Special Purpose (Port)
- Industrial
- Major sport and recreation
- Extractive, mineral, forestry or marine resource
- Waterbody and waterway
- Local government area boundary
- Cycling and walking route
- Railway network
- State and major road network
- Public transport corridor
- Future cycling and walking route
- Future state and major road network
- Haulage Route
- Infratructure (power)
- Freight Transport Route
- Natural Corridor or Link
- Existing rail station
- Airport - aviation development
- Major Infrastructure
- Major Social Infrastructure
- Port - maritime development
- Tourism and ecotourism development

While every care is taken to ensure the accuracy of this product Mackay Regional Council makes no representations or warranties about the accuracy, reliability, completeness or suitability for any particular purpose and disclaims all responsibility and all liability (including without limitation, liability in negligence) or all expenses, losses, damages (including indirect or consequential damage) and costs you may incur as a result of this product being inaccurate or incomplete in any way or for any reason.

© Copyright Mackay Regional Council 2017
Gazettal Date: 30 June 2017
Geocentric Datum of Australia 1994 (GDA94)

**Approx Scale @ A3 1:200,000**

0 1,250 2,500 5,000 7,500 10,000
Meters

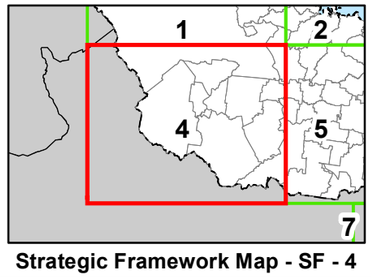


**Strategic Framework Map - SF - 4**

VERSION 1.1

# Mackay Region PLANNING SCHEME

Mackay REGIONAL COUNCIL

**Strategic Framework Maps**

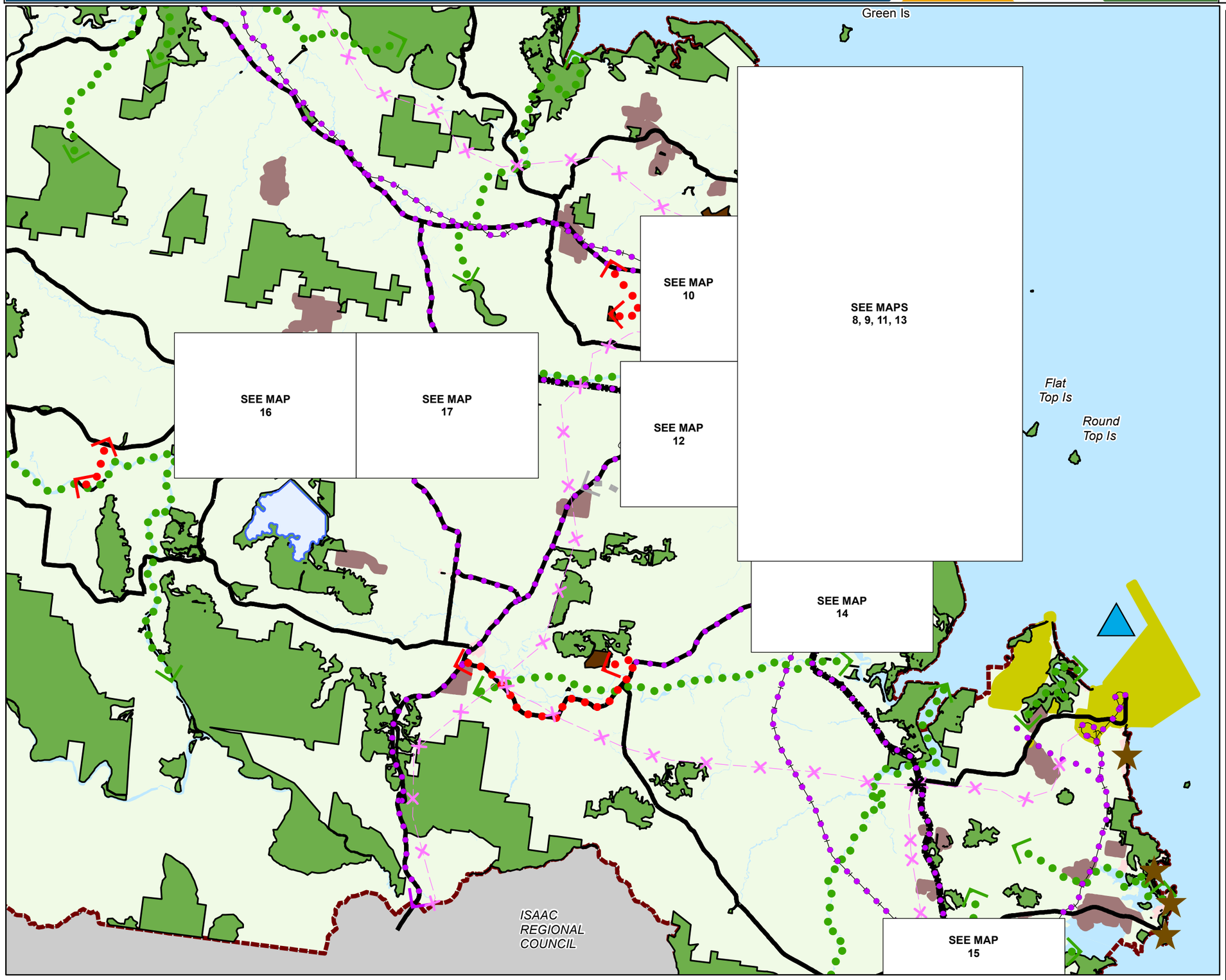


## Legend:

- Principal Centre
- Major Centre
- District centre
- Specialised Centre
- Investigation area
- Urban area
- Nature conservation and open space
- Rural
- Rural residential
- Special Purpose (Port)
- Industrial
- Major sport and recreation
- Extractive, mineral, forestry or marine resource
- Waterbody and waterway
- Local government area boundary
- Cycling and walking route
- Railway network
- State and major road network
- Public transport corridor
- Future cycling and walking route
- Future state and major road network
- Haulage Route
- Infratructure (power)
- Freight Transport Route
- Natural Corridor or Link
- Existing rail station
- Airport - aviation development
- Major Infrastructure
- Major Social Infrastructure
- Port - maritime development
- Tourism and ecotourism development

While every care is taken to ensure the accuracy of this product Mackay Regional Council makes no representations or warranties about the accuracy, reliability, completeness or suitability for any particular purpose and disclaims all responsibility and all liability (including without limitation, liability in negligence) or all expenses, losses, damages (including indirect or consequential damage) and costs you may incur as a result of this product being inaccurate or incomplete in any way or for any reason.

© Copyright Mackay Regional Council 2017
Gazettal Date: 30 June 2017
Geocentric Datum of Australia 1994 (GDA94)

**Approx Scale @ A3 1:200,000**

0 1,250 2,500 5,000 7,500 10,000
Meters

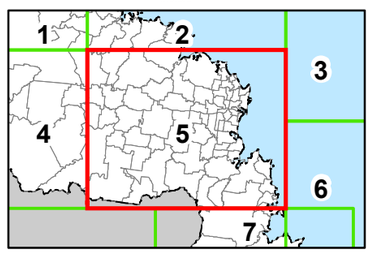


**Strategic Framework Map - SF - 5**

VERSION 1.1

# Mackay Region PLANNING SCHEME

Mackay REGIONAL COUNCIL

**Strategic Framework Maps**

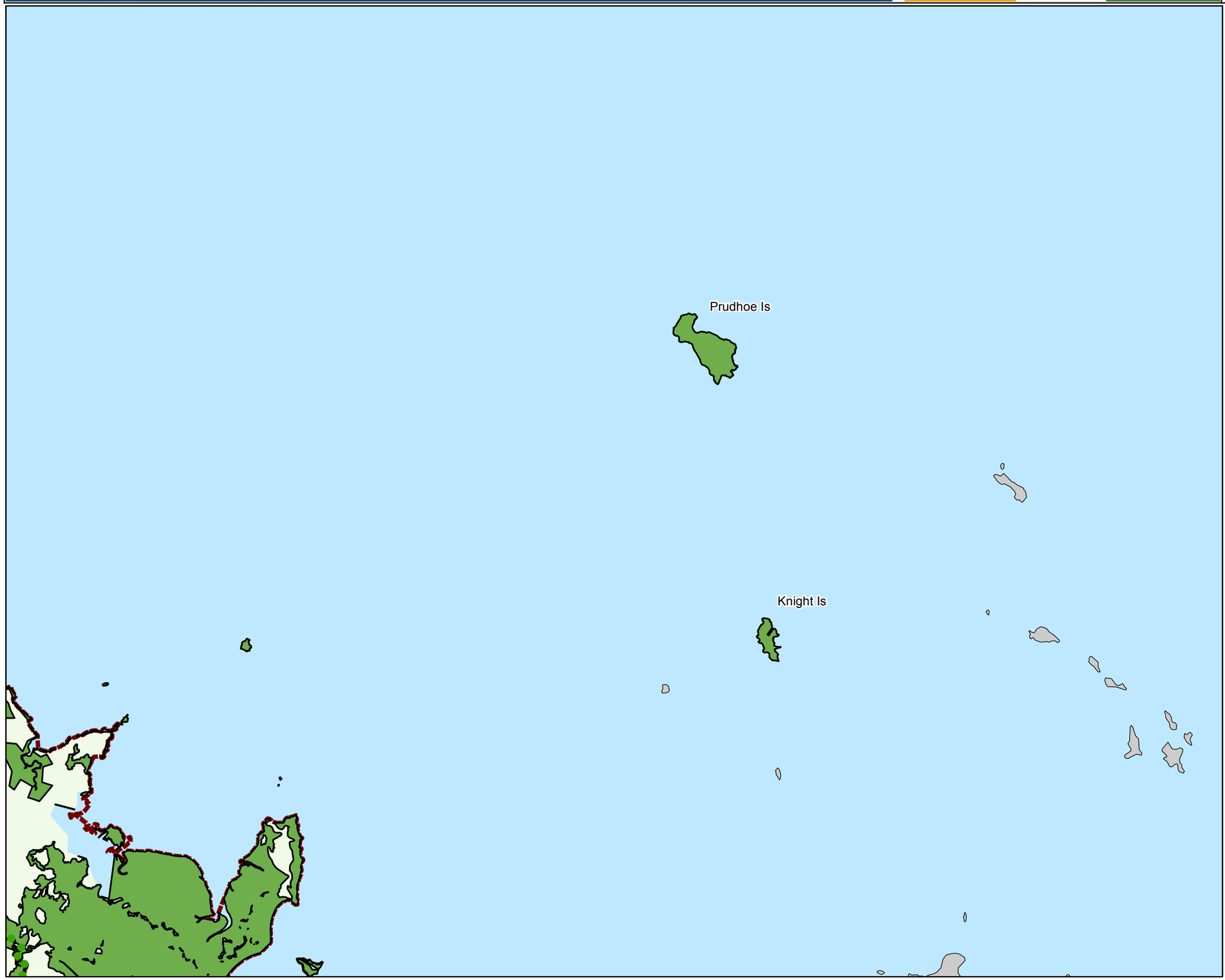


## Legend:

- Principal Centre
- Major Centre
- District centre
- Specialised Centre
- Investigation area
- Urban area
- Nature conservation and open space
- Rural
- Rural residential
- Special Purpose (Port)
- Industrial
- Major sport and recreation
- Extractive, mineral, forestry or marine resource
- Waterbody and waterway
- Local government area boundary
- Cycling and walking route
- Railway network
- State and major road network
- Public transport corridor
- Future cycling and walking route
- Future state and major road network
- Haulage Route
- Infratructure (power)
- Freight Transport Route
- Natural Corridor or Link
- Existing rail station
- Airport - aviation development
- Major Infrastructure
- Major Social Infrastructure
- Port - maritime development
- Tourism and ecotourism development

While every care is taken to ensure the accuracy of this product Mackay Regional Council makes no representations or warranties about the accuracy, reliability, completeness or suitability for any particular purpose and disclaims all responsibility and all liability (including without limitation, liability in negligence) or all expenses, losses, damages (including indirect or consequential damage) and costs you may incur as a result of this product being inaccurate or incomplete in any way or for any reason.

© Copyright Mackay Regional Council 2017
Gazettal Date: 30 June 2017
Geocentric Datum of Australia 1994 (GDA94)

**Approx Scale @ A3 1:200,000**

0 1,250 2,500 5,000 7,500 10,000
Meters

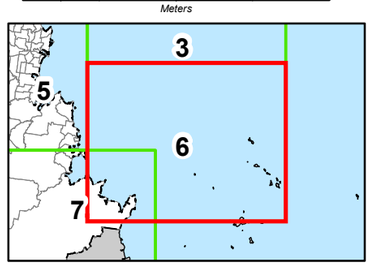


**Strategic Framework Map - SF - 6**

VERSION 1.1

# Mackay Region PLANNING SCHEME

Mackay REGIONAL COUNCIL

**Strategic Framework Maps**

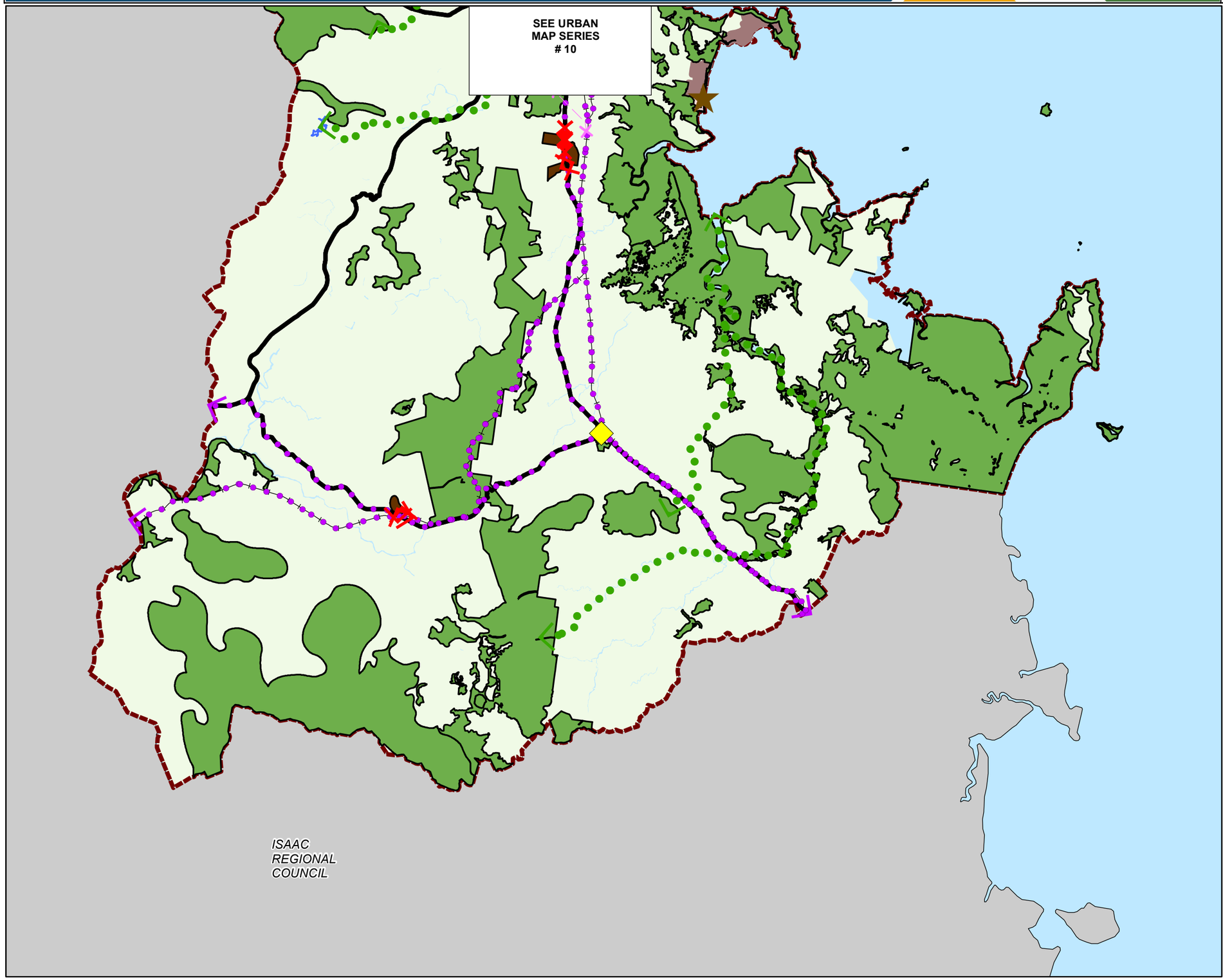


## Legend:

- Principal Centre
- Major Centre
- District centre
- Specialised Centre
- Investigation area
- Urban area
- Nature conservation and open space
- Rural
- Rural residential
- Special Purpose (Port)
- Industrial
- Major sport and recreation
- Extractive, mineral, forestry or marine resource
- Waterbody and waterway
- Local government area boundary
- Cycling and walking route
- Railway network
- State and major road network
- Public transport corridor
- Future cycling and walking route
- Future state and major road network
- Haulage Route
- Infratructure (power)
- Freight Transport Route
- Natural Corridor or Link
- Existing rail station
- Airport - aviation development
- Major Infrastructure
- Major Social Infrastructure
- Port - maritime development
- Tourism and ecotourism development

While every care is taken to ensure the accuracy of this product Mackay Regional Council makes no representations or warranties about the accuracy, reliability, completeness or suitability for any particular purpose and disclaims all responsibility and all liability (including without limitation, liability in negligence) or all expenses, losses, damages (including indirect or consequential damage) and costs you may incur as a result of this product being inaccurate or incomplete in any way or for any reason.

© Copyright Mackay Regional Council 2017
Gazettal Date: 30 June 2017
Geocentric Datum of Australia 1994 (GDA94)

**Approx Scale @ A3 1:200,000**

0 1,250 2,500 5,000 7,500 10,000
Meters

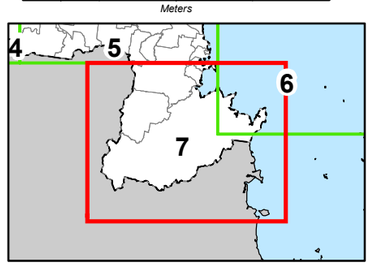


**Strategic Framework Map - SF - 7**

VERSION 1.1

# Mackay Region PLANNING SCHEME

Mackay REGIONAL COUNCIL

## Strategic Framework Maps

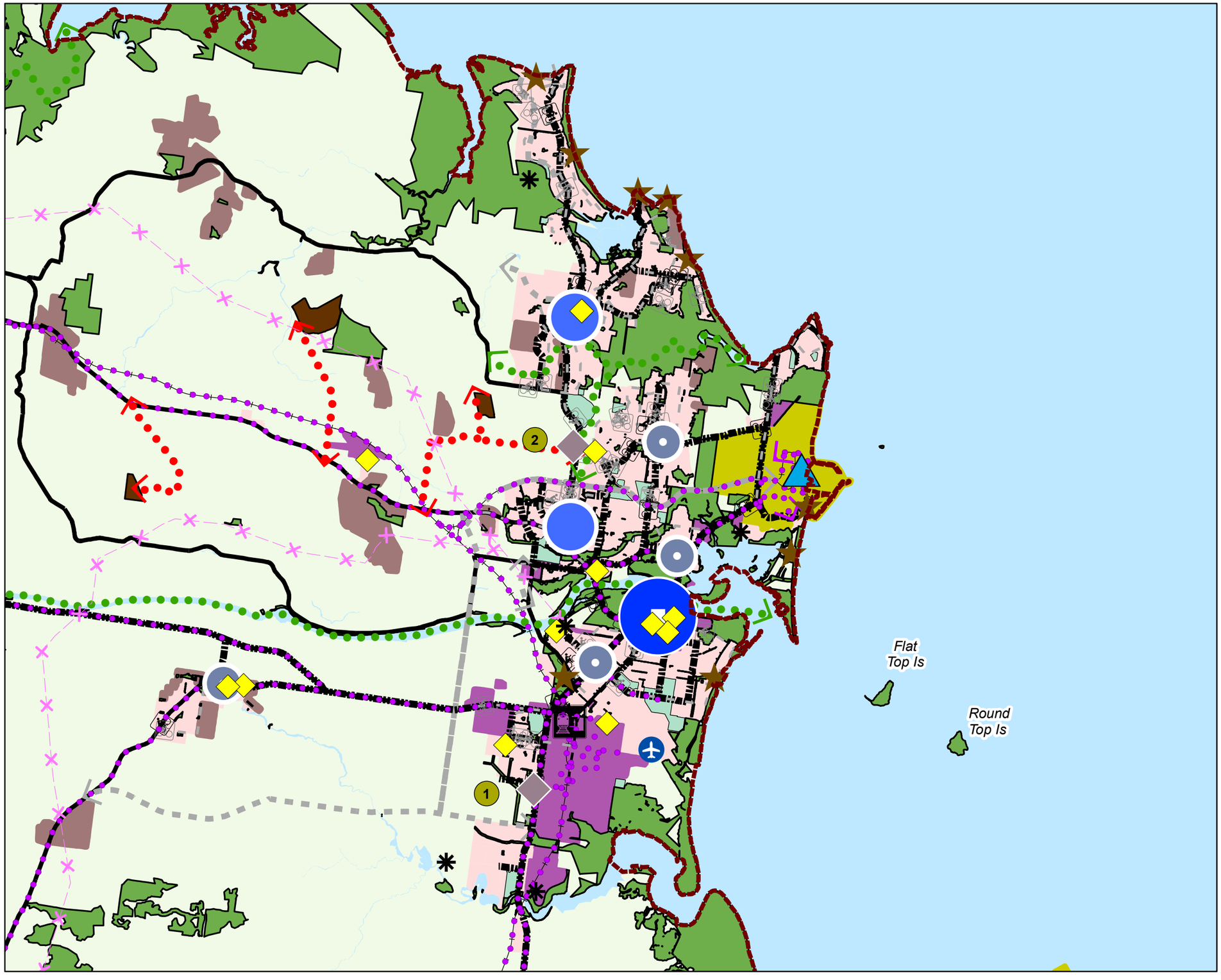


### Legend:

- Principal Centre
- Major Centre
- District centre
- Specialised Centre
- Investigation area
- Urban area
- Nature conservation and open space
- Rural
- Rural residential
- Special Purpose (Port)
- Industrial
- Major sport and recreation
- Extractive, mineral, forestry or marine resource
- Waterbody and waterway
- Local government area boundary
- Cycling and walking route
- Railway network
- State and major road network
- Public transport corridor
- Future cycling and walking route
- Future state and major road network
- Haulage Route
- Infratructure (power)
- Freight Transport Route
- Natural Corridor or Link
- Existing rail station
- Airport - aviation development
- Major Infrastructure
- Major Social Infrastructure
- Port - maritime development
- Tourism and ecotourism development

While every care is taken to ensure the accuracy of this product Mackay Regional Council makes no representations or warranties about the accuracy, reliability, completeness or suitability for any particular purpose and disclaims all responsibility and all liability (including without limitation, liability in negligence) or all expenses, losses, damages (including indirect or consequential damage) and costs you may incur as a result of this product being inaccurate or incomplete in any way or for any reason.

© Copyright Mackay Regional Council 2017
Gazettal Date: 30 June 2017
Geocentric Datum of Australia 1994 (GDA94)

**Approx Scale @ A3 1:112,000**

0 1,000 2,000 4,000 6,000
Meters

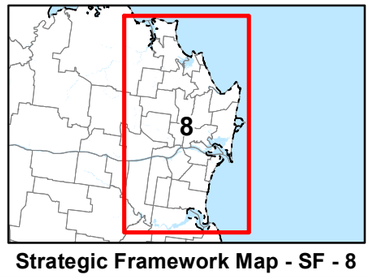


**Strategic Framework Map - SF - 8**

VERSION 1.1

# Mackay Region PLANNING SCHEME

Mackay REGIONAL COUNCIL

**Strategic Framework Maps**

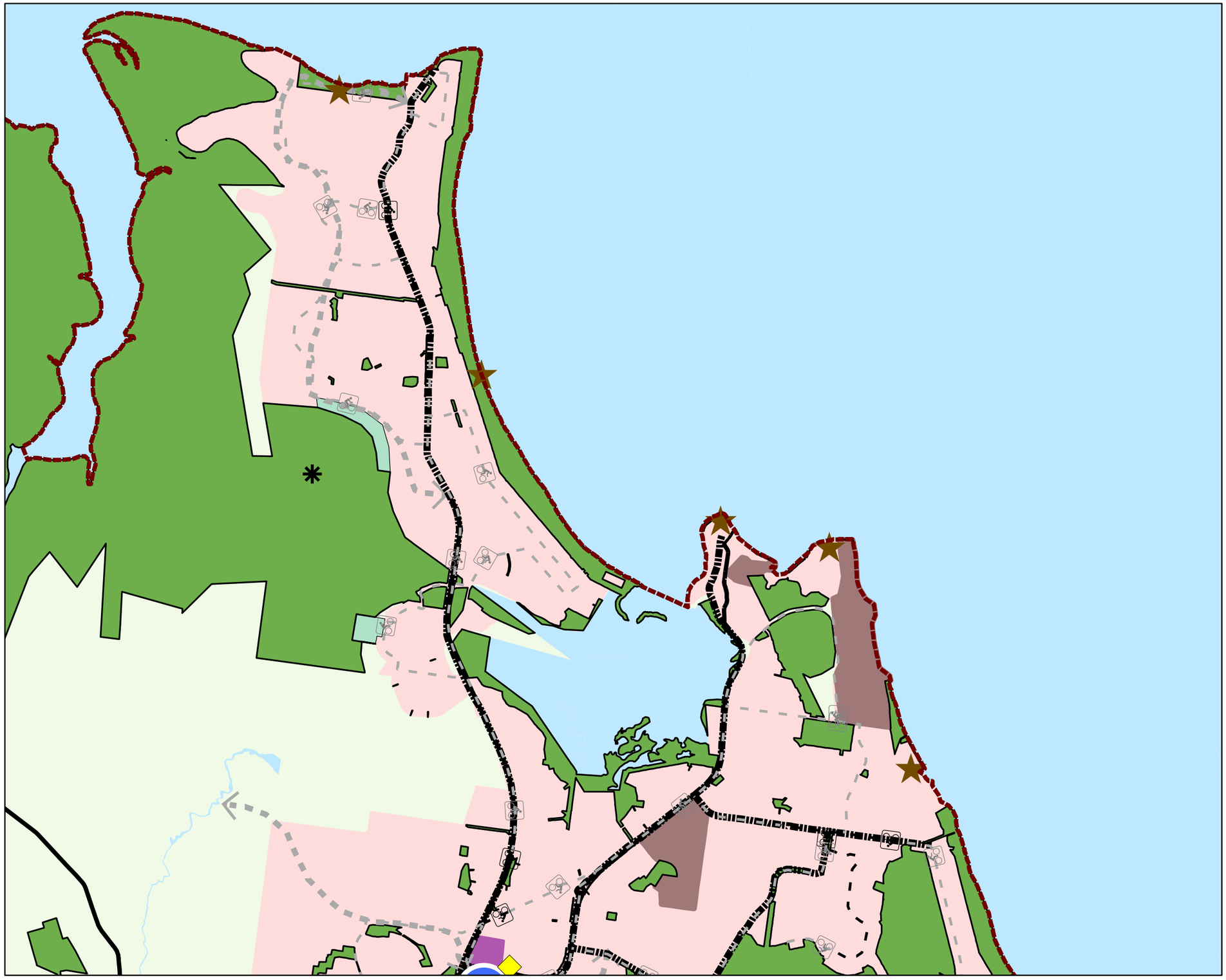

## Legend:

- Principal Centre
- Major Centre
- District centre
- Specialised Centre
- Investigation area
- Urban area
- Nature conservation and open space
- Rural
- Rural residential
- Special Purpose (Port)
- Industrial
- Major sport and recreation
- Extractive, mineral, forestry or marine resource
- Waterbody and waterway
- Local government area boundary
- Cycling and walking route
- Railway network
- State and major road network
- Public transport corridor
- Future cycling and walking route
- Future state and major road network
- Haulage Route
- Infratructure (power)
- Freight Transport Route
- Natural Corridor or Link
- Existing rail station
- Airport - aviation development
- Major Infrastructure
- Major Social Infrastructure
- Port - maritime development
- Tourism and ecotourism development

While every care is taken to ensure the accuracy of this product Mackay Regional Council makes no representations or warranties about the accuracy, reliability, completeness or suitability for any particular purpose and disclaims all responsibility and all liability (including without limitation, liability in negligence) or all expenses, losses, damages (including indirect or consequential damage) and costs you may incur as a result of this product being inaccurate or incomplete in any way or for any reason.

© Copyright Mackay Regional Council 2017

Gazettal Date: 30 June 2017

Geocentric Datum of Australia 1994 (GDA94)

**Approx Scale @ A3 1;30 000**

0 250 500 1,000 1,500 Metres

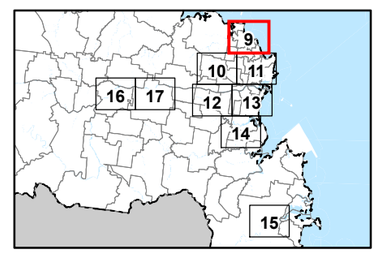


**Strategic Framework Map - SF - 9**

VERSION 1.1

# Mackay Region PLANNING SCHEME

Mackay REGIONAL COUNCIL

**Strategic Framework Maps**

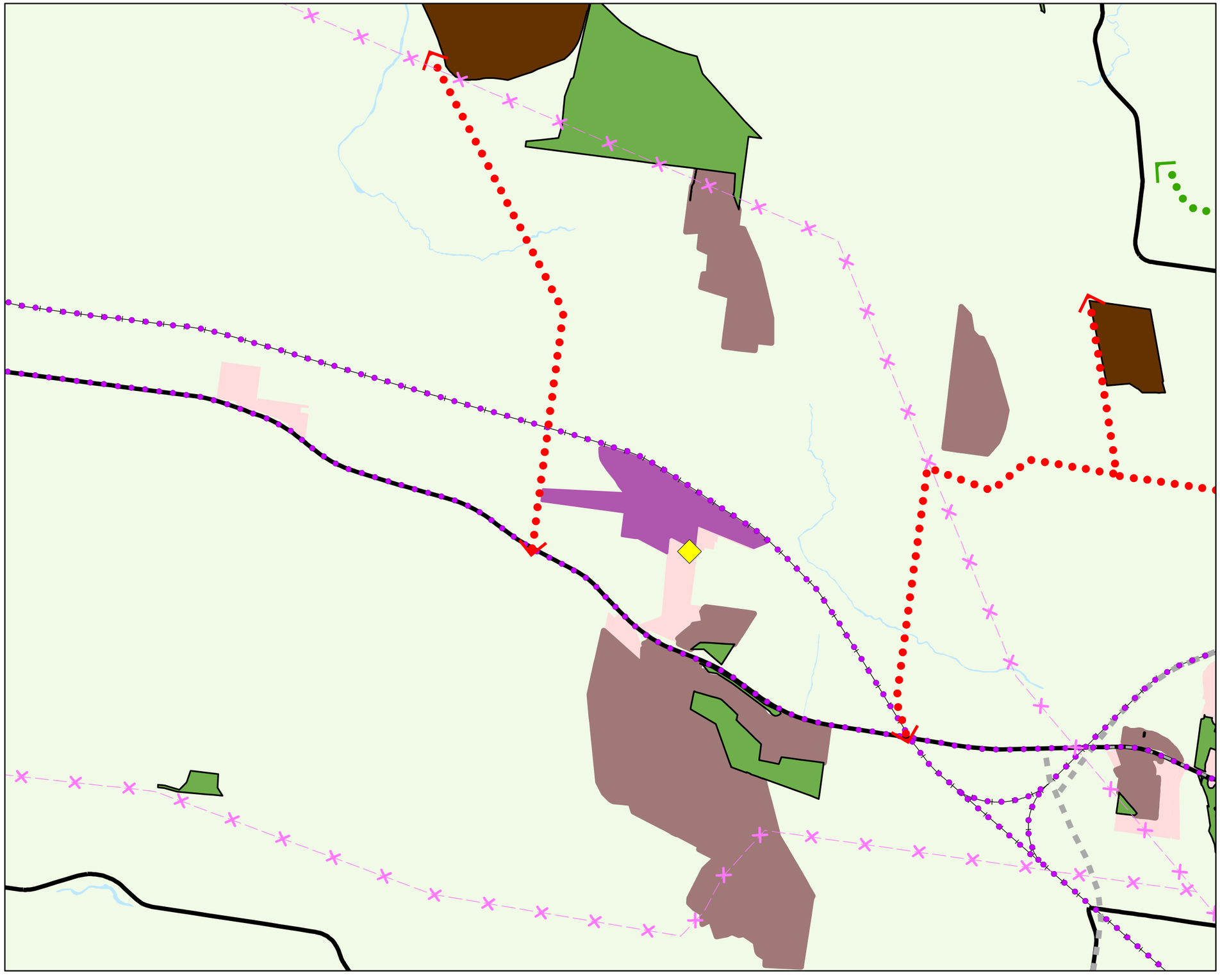

## Legend:

- Principal Centre
- Major Centre
- District centre
- Specialised Centre
- Investigation area
- Urban area
- Nature conservation and open space
- Rural
- Rural residential
- Special Purpose (Port)
- Industrial
- Major sport and recreation
- Extractive, mineral, forestry or marine resource
- Waterbody and waterway
- Local government area boundary
- Cycling and walking route
- Railway network
- State and major road network
- Public transport corridor
- Future cycling and walking route
- Future state and major road network
- Haulage Route
- Infratructure (power)
- Freight Transport Route
- Natural Corridor or Link
- Existing rail station
- Airport - aviation development
- Major Infrastructure
- Major Social Infrastructure
- Port - maritime development
- Tourism and ecotourism development

While every care is taken to ensure the accuracy of this product Mackay Regional Council makes no representations or warranties about the accuracy, reliability, completeness or suitability for any particular purpose and disclaims all responsibility and all liability (including without limitation, liability in negligence) or all expenses, losses, damages (including indirect or consequential damage) and costs you may incur as a result of this product being inaccurate or incomplete in any way or for any reason.

© Copyright Mackay Regional Council 2017

Gazettal Date: 30 June 2017
Geocentric Datum of Australia 1994 (GDA94)

**Approx Scale @ A3 1;30 000**

0 250 500 1,000 1,500 Metres

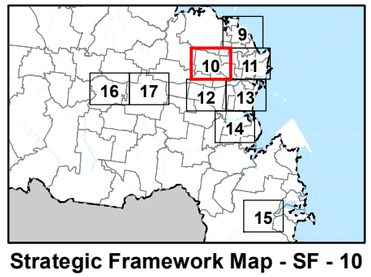


**Strategic Framework Map - SF - 10**

VERSION 1.1

# Mackay Region PLANNING SCHEME

Mackay REGIONAL COUNCIL

**Strategic Framework Maps**

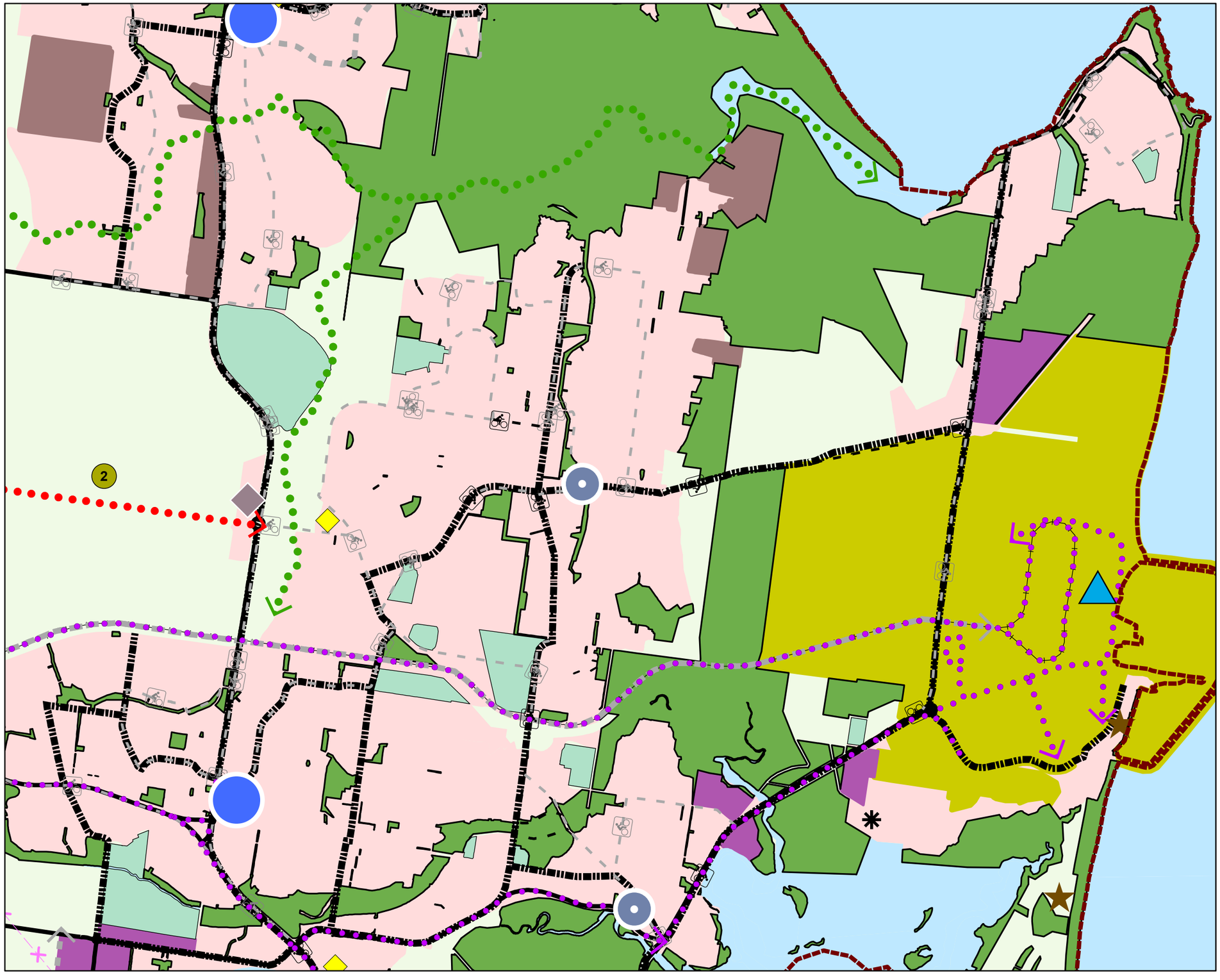


## Legend:

- Principal Centre
- Major Centre
- District centre
- Specialised Centre
- Investigation area
- Urban area
- Nature conservation and open space
- Rural
- Rural residential
- Special Purpose (Port)
- Industrial
- Major sport and recreation
- Extractive, mineral, forestry or marine resource
- Waterbody and waterway
- Local government area boundary
- Cycling and walking route
- Railway network
- State and major road network
- Public transport corridor
- Future cycling and walking route
- Future state and major road network
- Haulage Route
- Infratructure (power)
- Freight Transport Route
- Natural Corridor or Link
- Existing rail station
- Airport - aviation development
- Major Infrastructure
- Major Social Infrastructure
- Port - maritime development
- Tourism and ecotourism development

While every care is taken to ensure the accuracy of this product Mackay Regional Council makes no representations or warranties about the accuracy, reliability, completeness or suitability for any particular purpose and disclaims all responsibility and all liability (including without limitation, liability in negligence) or all expenses, losses, damages (including indirect or consequential damage) and costs you may incur as a result of this product being inaccurate or incomplete in any way or for any reason.

© Copyright Mackay Regional Council 2017

Gazettal Date: 30 June 2017

Geocentric Datum of Australia 1994 (GDA94)

**Approx Scale @ A3 1;30 000**

0 250 500 1,000 1,500 Metres

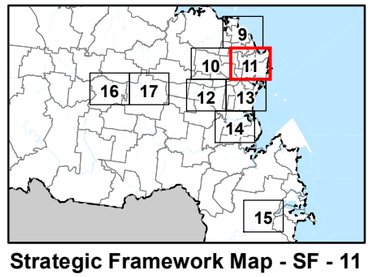


**Strategic Framework Map - SF - 11**

VERSION 1.1

# Mackay Region PLANNING SCHEME

Mackay REGIONAL COUNCIL

**Strategic Framework Maps**

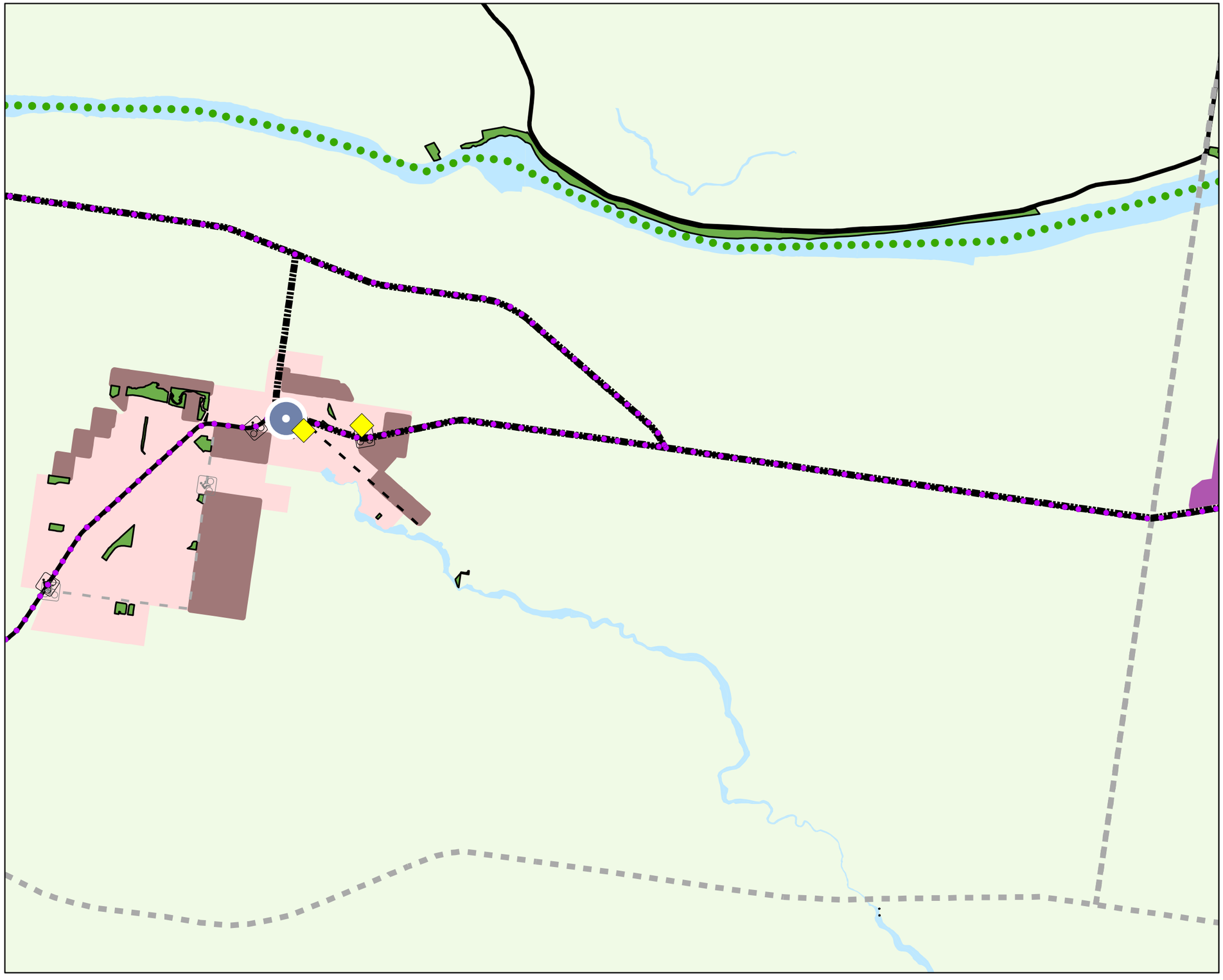

## Legend:

- Principal Centre
- Major Centre
- District centre
- Specialised Centre
- Investigation area
- Urban area
- Nature conservation and open space
- Rural
- Rural residential
- Special Purpose (Port)
- Industrial
- Major sport and recreation
- Extractive, mineral, forestry or marine resource
- Waterbody and waterway
- Local government area boundary
- Cycling and walking route
- Railway network
- State and major road network
- Public transport corridor
- Future cycling and walking route
- Future state and major road network
- Haulage Route
- Infratructure (power)
- Freight Transport Route
- Natural Corridor or Link
- Existing rail station
- Airport - aviation development
- Major Infrastructure
- Major Social Infrastructure
- Port - maritime development
- Tourism and ecotourism development

While every care is taken to ensure the accuracy of this product Mackay Regional Council makes no representations or warranties about the accuracy, reliability, completeness or suitability for any particular purpose and disclaims all responsibility and all liability (including without limitation, liability in negligence) or all expenses, losses, damages (including indirect or consequential damage) and costs you may incur as a result of this product being inaccurate or incomplete in any way or for any reason.

© Copyright Mackay Regional Council 2017

Gazettal Date: 30 June 2017

Geocentric Datum of Australia 1994 (GDA94)

**Approx Scale @ A3 1;30 000**

0 250 500 1,000 1,500 Metres

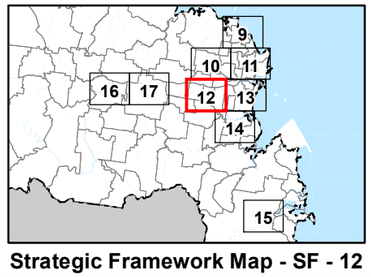


**Strategic Framework Map - SF - 12**

VERSION 1.1

# Mackay Region PLANNING SCHEME

Mackay REGIONAL COUNCIL

**Strategic Framework Maps**

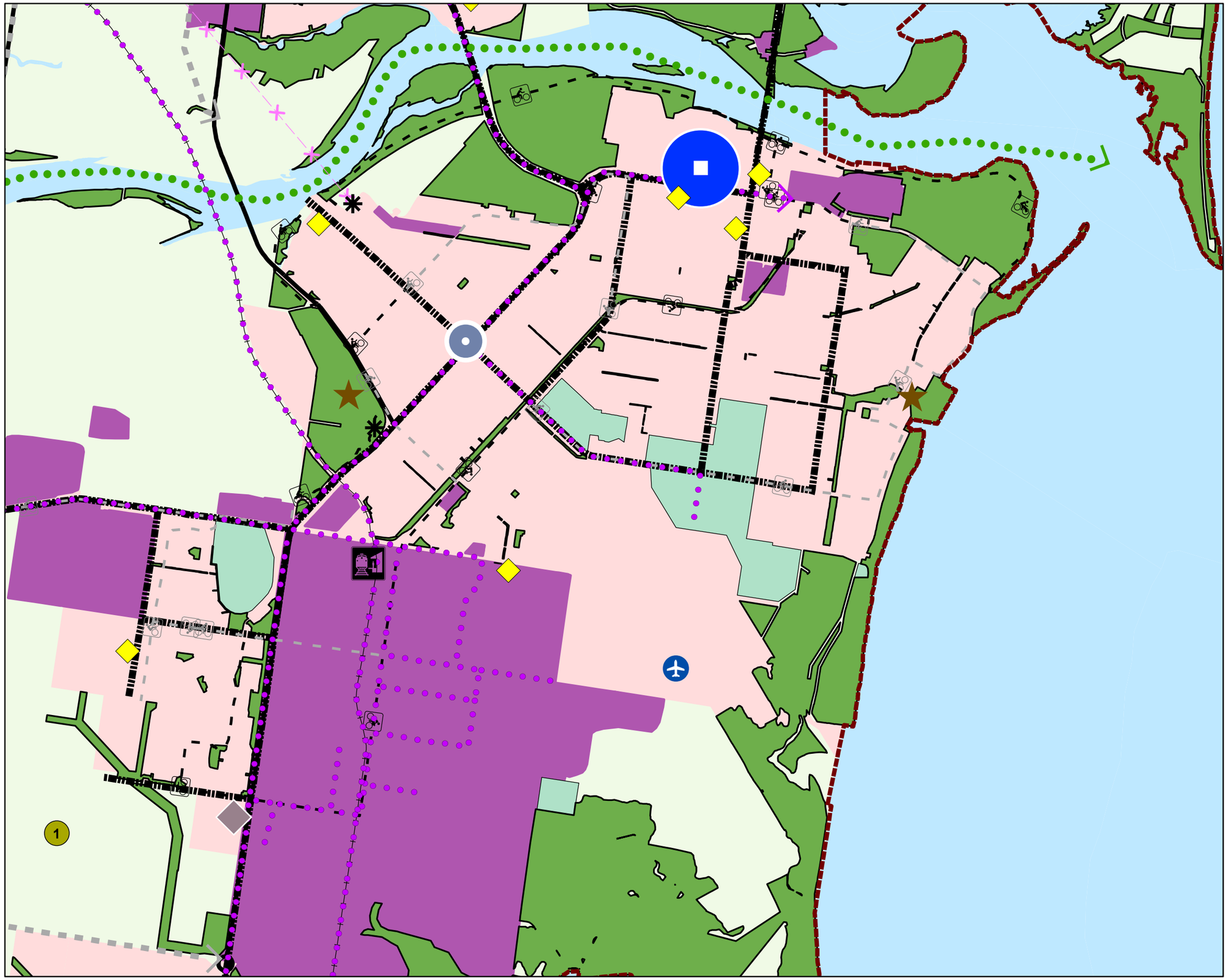


**Legend:**

- Principal Centre
- Major Centre
- District centre
- Specialised Centre
- Investigation area
- Urban area
- Nature conservation and open space
- Rural
- Rural residential
- Special Purpose (Port)
- Industrial
- Major sport and recreation
- Extractive, mineral, forestry or marine resource
- Waterbody and waterway
- Local government area boundary
- Cycling and walking route
- Railway network
- State and major road network
- Public transport corridor
- Future cycling and walking route
- Future state and major road network
- Haulage Route
- Infratructure (power)
- Freight Transport Route
- Natural Corridor or Link
- Existing rail station
- Airport - aviation development
- Major Infrastructure
- Major Social Infrastructure
- Port - maritime development
- Tourism and ecotourism development

While every care is taken to ensure the accuracy of this product Mackay Regional Council makes no representations or warranties about the accuracy, reliability, completeness or suitability for any particular purpose and disclaims all responsibility and all liability (including without limitation, liability in negligence) or all expenses, losses, damages (including indirect or consequential damage) and costs you may incur as a result of this product being inaccurate or incomplete in any way or for any reason.

© Copyright Mackay Regional Council 2017
Gazettal Date: 30 June 2017
Geocentric Datum of Australia 1994 (GDA94)

**Approx Scale @ A3 1;30 000**

0 250 500 1,000 1,500 Metres

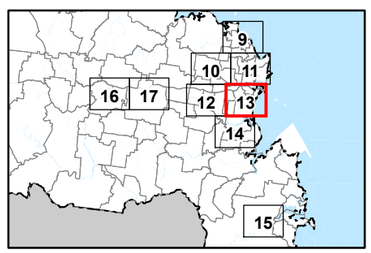


**Strategic Framework Map - SF - 13**

VERSION 1.1

# Mackay Region PLANNING SCHEME

Mackay REGIONAL COUNCIL

**Strategic Framework Maps**

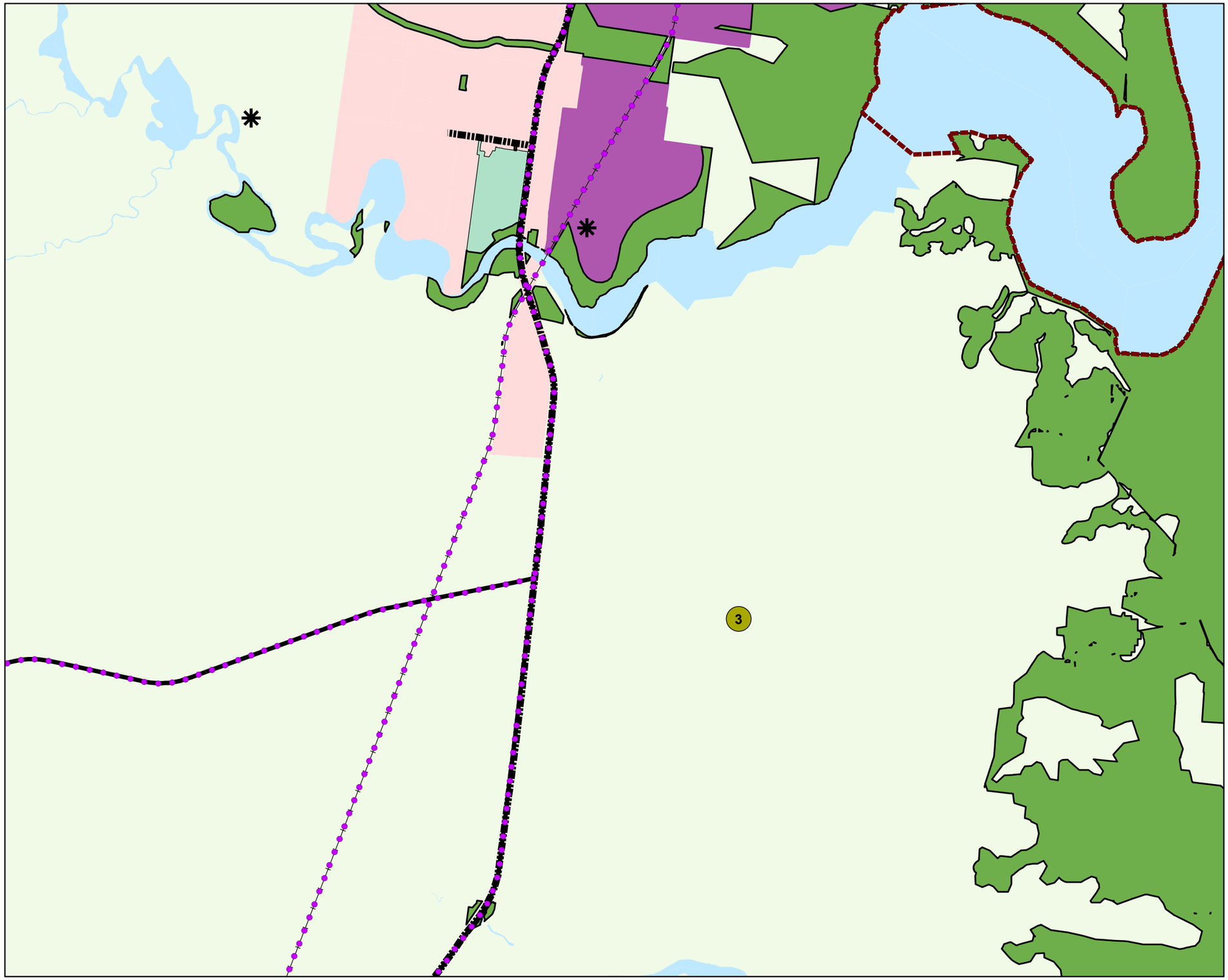


## Legend:

- Principal Centre
- Major Centre
- District centre
- Specialised Centre
- Investigation area
- Urban area
- Nature conservation and open space
- Rural
- Rural residential
- Special Purpose (Port)
- Industrial
- Major sport and recreation
- Extractive, mineral, forestry or marine resource
- Waterbody and waterway
- Local government area boundary
- Cycling and walking route
- Railway network
- State and major road network
- Public transport corridor
- Future cycling and walking route
- Future state and major road network
- Haulage Route
- Infratructure (power)
- Freight Transport Route
- Natural Corridor or Link
- Existing rail station
- Airport - aviation development
- Major Infrastructure
- Major Social Infrastructure
- Port - maritime development
- Tourism and ecotourism development

While every care is taken to ensure the accuracy of this product Mackay Regional Council makes no representations or warranties about the accuracy, reliability, completeness or suitability for any particular purpose and disclaims all responsibility and all liability (including without limitation, liability in negligence) or all expenses, losses, damages (including indirect or consequential damage) and costs you may incur as a result of this product being inaccurate or incomplete in any way or for any reason.

© Copyright Mackay Regional Council 2017
Gazettal Date: 30 June 2017
Geocentric Datum of Australia 1994 (GDA94)

**Approx Scale @ A3 1;30 000**

0 250 500 1,000 1,500 Metres

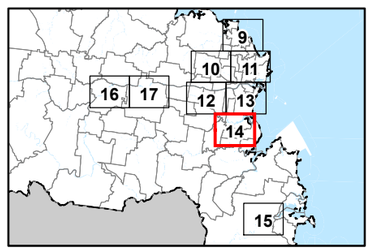


**Strategic Framework Map - SF - 14**

VERSION 1.1

# Mackay Region PLANNING SCHEME

Mackay REGIONAL COUNCIL

**Strategic Framework Maps**

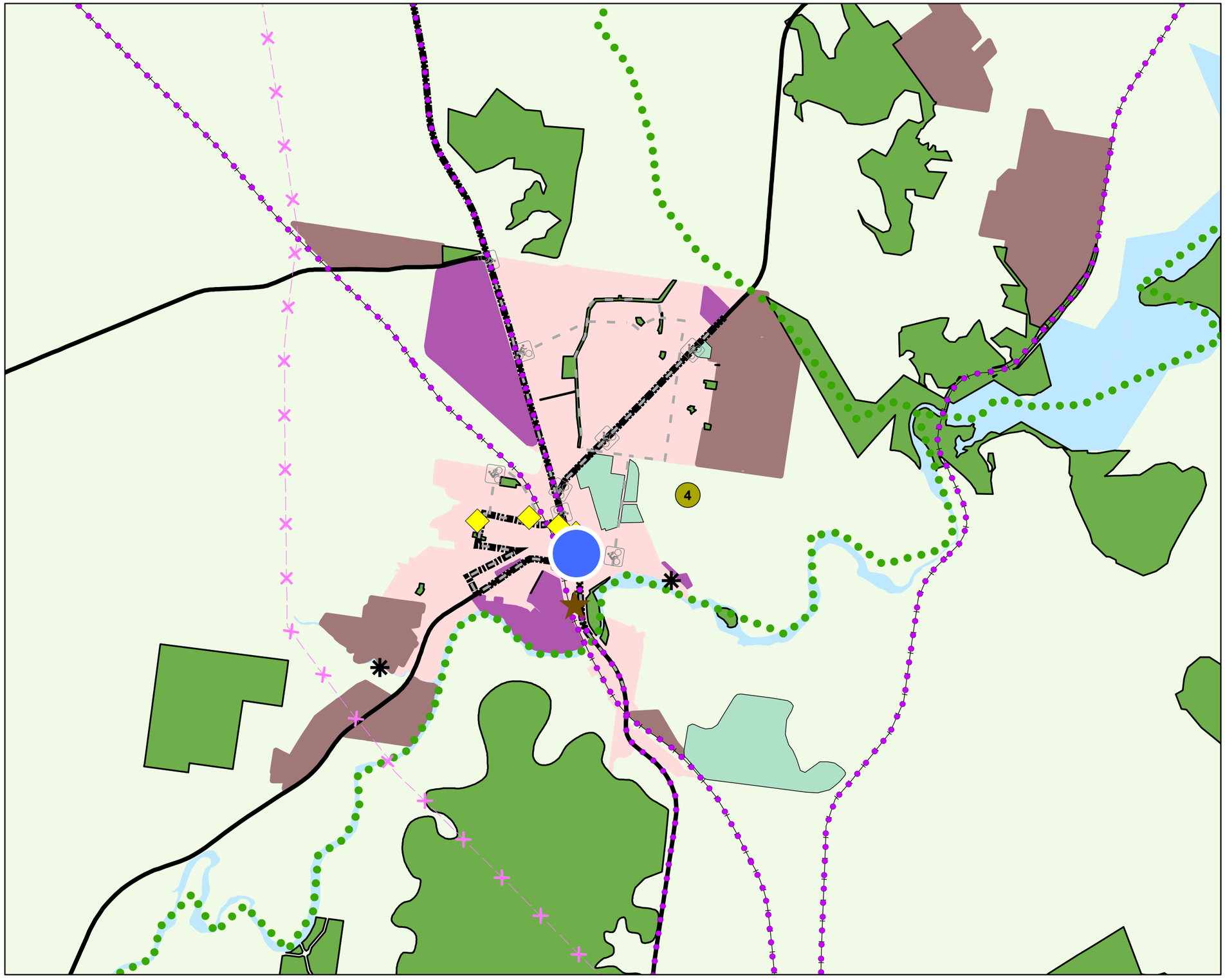


**Legend:**

- Principal Centre
- Major Centre
- District centre
- Specialised Centre
- Investigation area
- Urban area
- Nature conservation and open space
- Rural
- Rural residential
- Special Purpose (Port)
- Industrial
- Major sport and recreation
- Extractive, mineral, forestry or marine resource
- Waterbody and waterway
- Local government area boundary
- Cycling and walking route
- Railway network
- State and major road network
- Public transport corridor
- Future cycling and walking route
- Future state and major road network
- Haulage Route
- Infratructure (power)
- Freight Transport Route
- Natural Corridor or Link
- Existing rail station
- Airport - aviation development
- Major Infrastructure
- Major Social Infrastructure
- Port - maritime development
- Tourism and ecotourism development

While every care is taken to ensure the accuracy of this product Mackay Regional Council makes no representations or warranties about the accuracy, reliability, completeness or suitability for any particular purpose and disclaims all responsibility and all liability (including without limitation, liability in negligence) or all expenses, losses, damages (including indirect or consequential damage) and costs you may incur as a result of this product being inaccurate or incomplete in any way or for any reason.

© Copyright Mackay Regional Council 2017

Gazettal Date: 30 June 2017

Geocentric Datum of Australia 1994 (GDA94)

**Approx Scale @ A3 1;30 000**

0 250 500 1,000 1,500 Metres

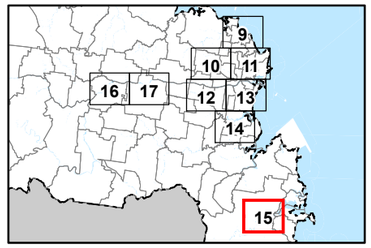


**Strategic Framework Map - SF - 15**

VERSION 1.1

# Mackay Region PLANNING SCHEME

Mackay REGIONAL COUNCIL

**Strategic Framework Maps**

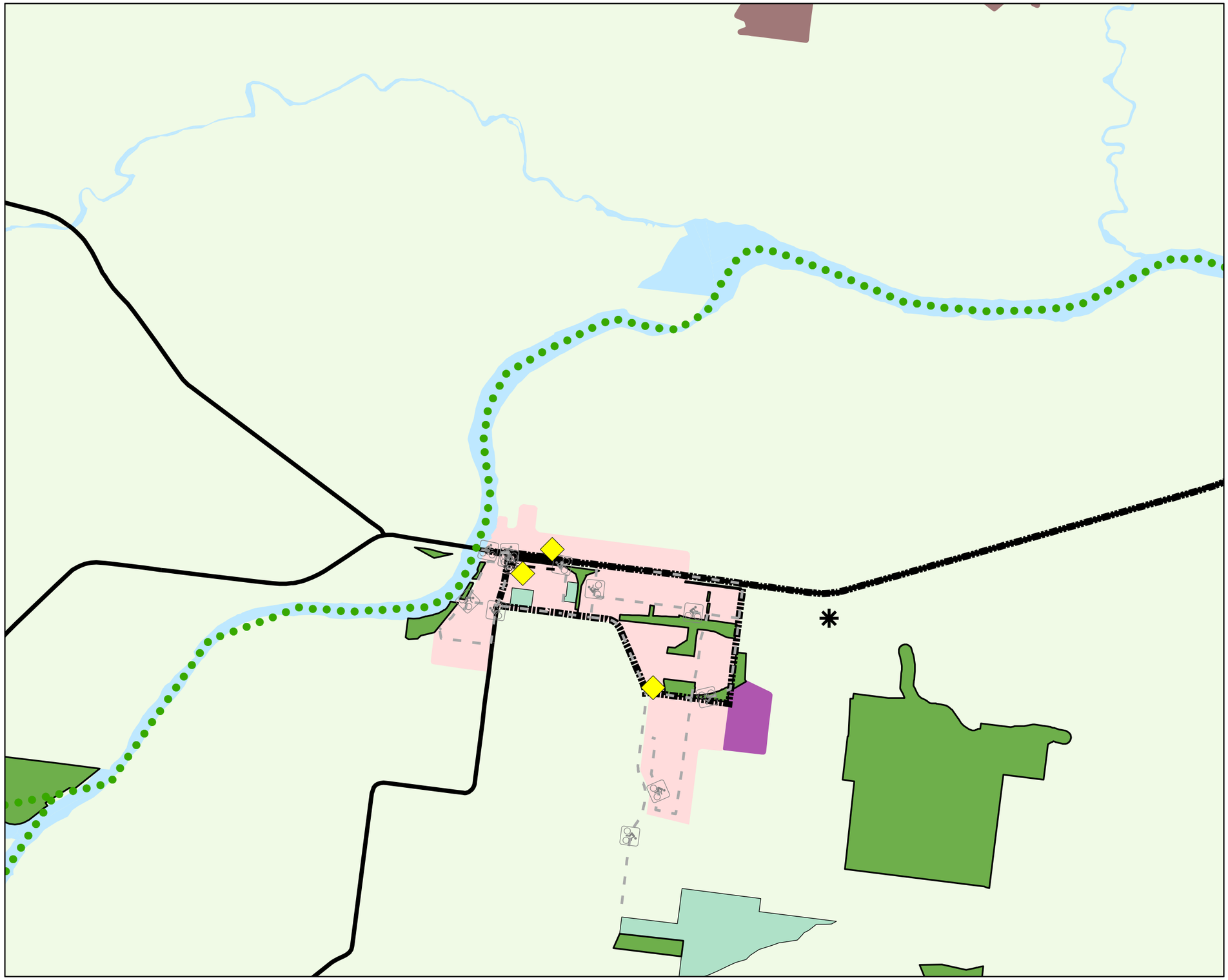

## Legend:

- Principal Centre
- Major Centre
- District centre
- Specialised Centre
- Investigation area
- Urban area
- Nature conservation and open space
- Rural
- Rural residential
- Special Purpose (Port)
- Industrial
- Major sport and recreation
- Extractive, mineral, forestry or marine resource
- Waterbody and waterway
- Local government area boundary
- Cycling and walking route
- Railway network
- State and major road network
- Public transport corridor
- Future cycling and walking route
- Future state and major road network
- Haulage Route
- Infratructure (power)
- Freight Transport Route
- Natural Corridor or Link
- Existing rail station
- Airport - aviation development
- Major Infrastructure
- Major Social Infrastructure
- Port - maritime development
- Tourism and ecotourism development

While every care is taken to ensure the accuracy of this product Mackay Regional Council makes no representations or warranties about the accuracy, reliability, completeness or suitability for any particular purpose and disclaims all responsibility and all liability (including without limitation, liability in negligence) or all expenses, losses, damages (including indirect or consequential damage) and costs you may incur as a result of this product being inaccurate or incomplete in any way or for any reason.

© Copyright Mackay Regional Council 2017
Gazettal Date: 30 June 2017
Geocentric Datum of Australia 1994 (GDA94)

**Approx Scale @ A3 1;30 000**

0 250 500 1,000 1,500 Metres

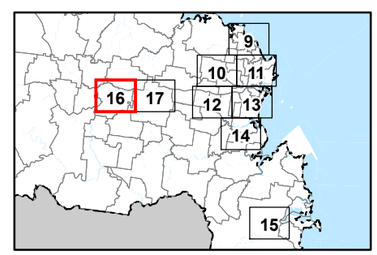


**Strategic Framework Map - SF - 16**

VERSION 1.1

# Mackay Region PLANNING SCHEME

Mackay REGIONAL COUNCIL

**Strategic Framework Maps**

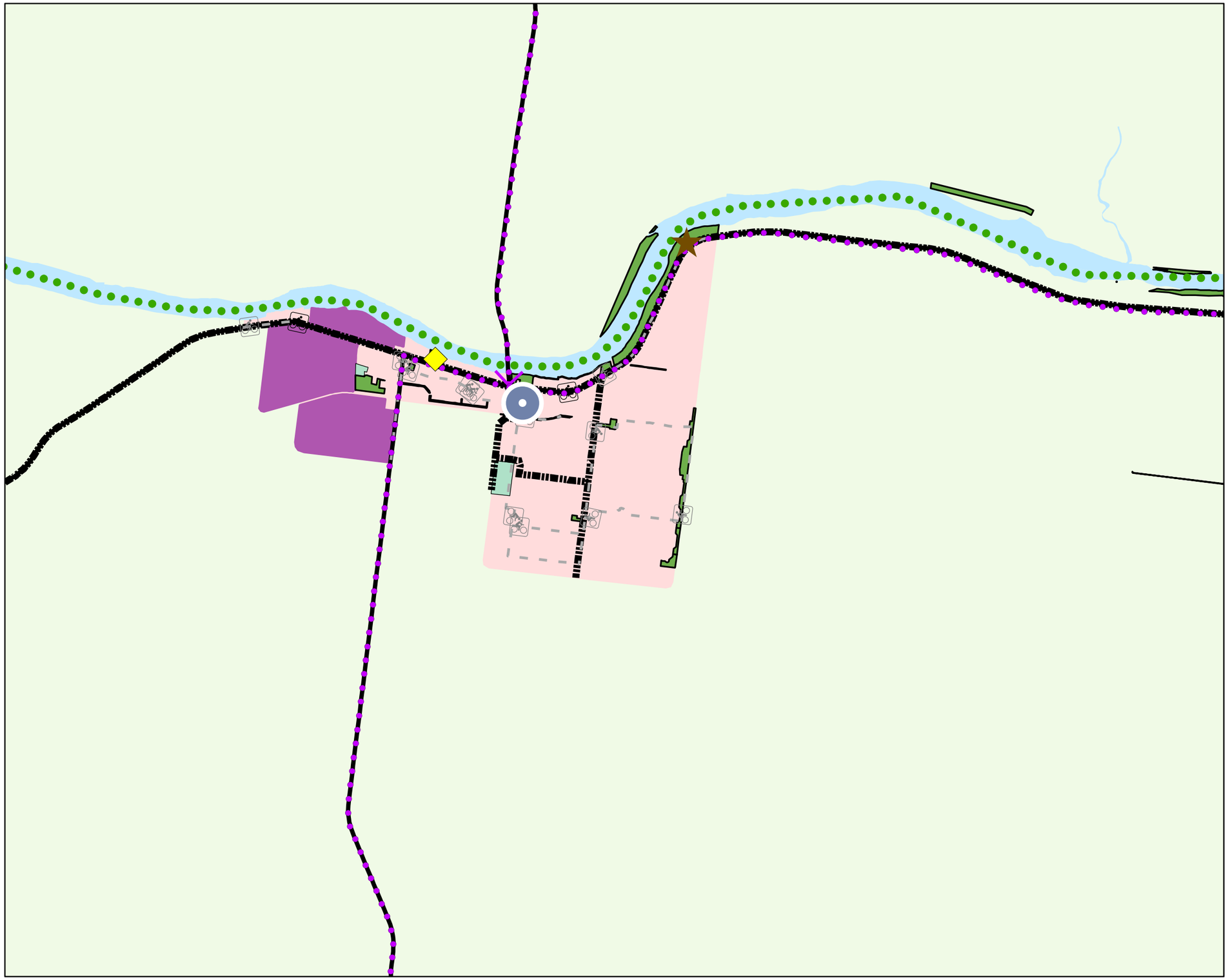

## Legend:

- Principal Centre
- Major Centre
- District centre
- Specialised Centre
- Investigation area
- Urban area
- Nature conservation and open space
- Rural
- Rural residential
- Special Purpose (Port)
- Industrial
- Major sport and recreation
- Extractive, mineral, forestry or marine resource
- Waterbody and waterway
- Local government area boundary
- Cycling and walking route
- Railway network
- State and major road network
- Public transport corridor
- Future cycling and walking route
- Future state and major road network
- Haulage Route
- Infratructure (power)
- Freight Transport Route
- Natural Corridor or Link
- Existing rail station
- Airport - aviation development
- Major Infrastructure
- Major Social Infrastructure
- Port - maritime development
- Tourism and ecotourism development

While every care is taken to ensure the accuracy of this product Mackay Regional Council makes no representations or warranties about the accuracy, reliability, completeness or suitability for any particular purpose and disclaims all responsibility and all liability (including without limitation, liability in negligence) or all expenses, losses, damages (including indirect or consequential damage) and costs you may incur as a result of this product being inaccurate or incomplete in any way or for any reason.

© Copyright Mackay Regional Council 2017

Gazettal Date: 30 June 2017
Geocentric Datum of Australia 1994 (GDA94)

**Approx Scale @ A3 1;30 000**

0 250 500 1,000 1,500 Metres

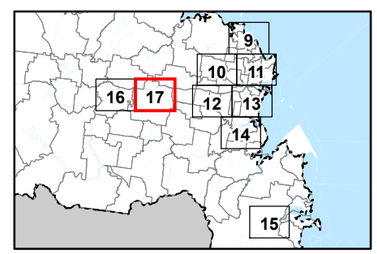


**Strategic Framework Map - SF - 17**

VERSION 1.1