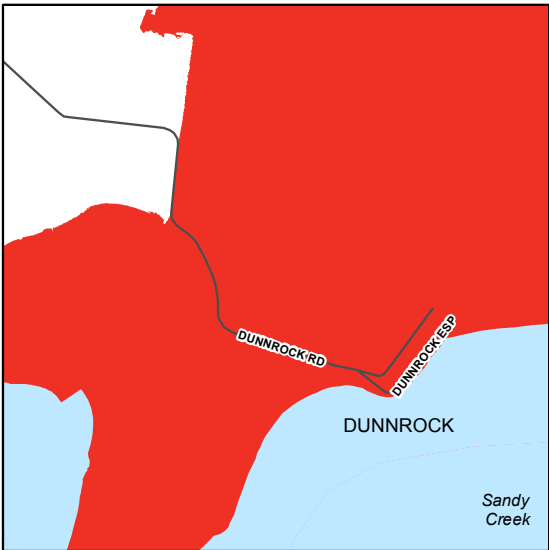
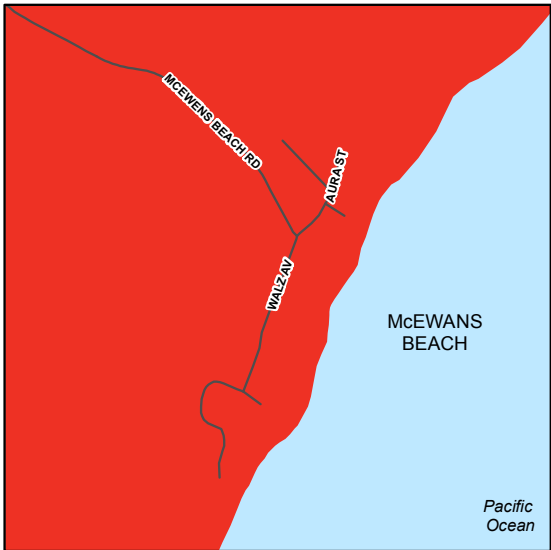


# STORM TIDE INUNDATION AND EVACUATION MAPS

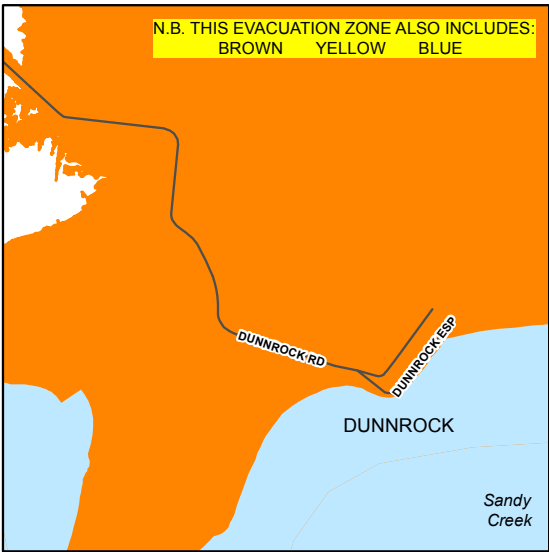
## DUNNROCK / MCEWANS BEACHES



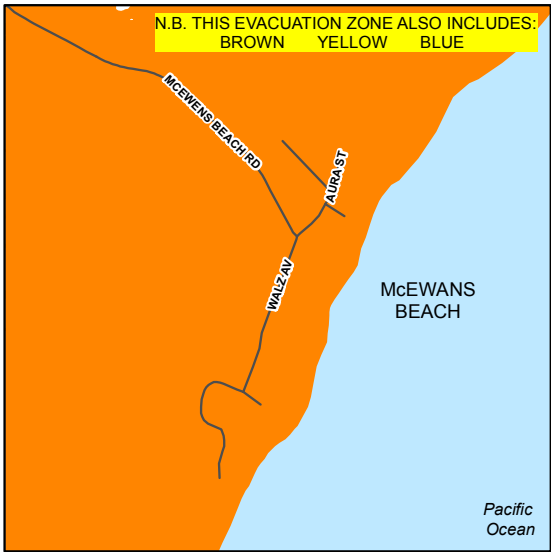
EVACUATION ZONE: RED (Up to 1m > HAT)



EVACUATION ZONE: RED (Up to 1m > HAT)



EVACUATION ZONE: ORANGE (Up to 2m > HAT)



EVACUATION ZONE: ORANGE (Up to 2m > HAT)