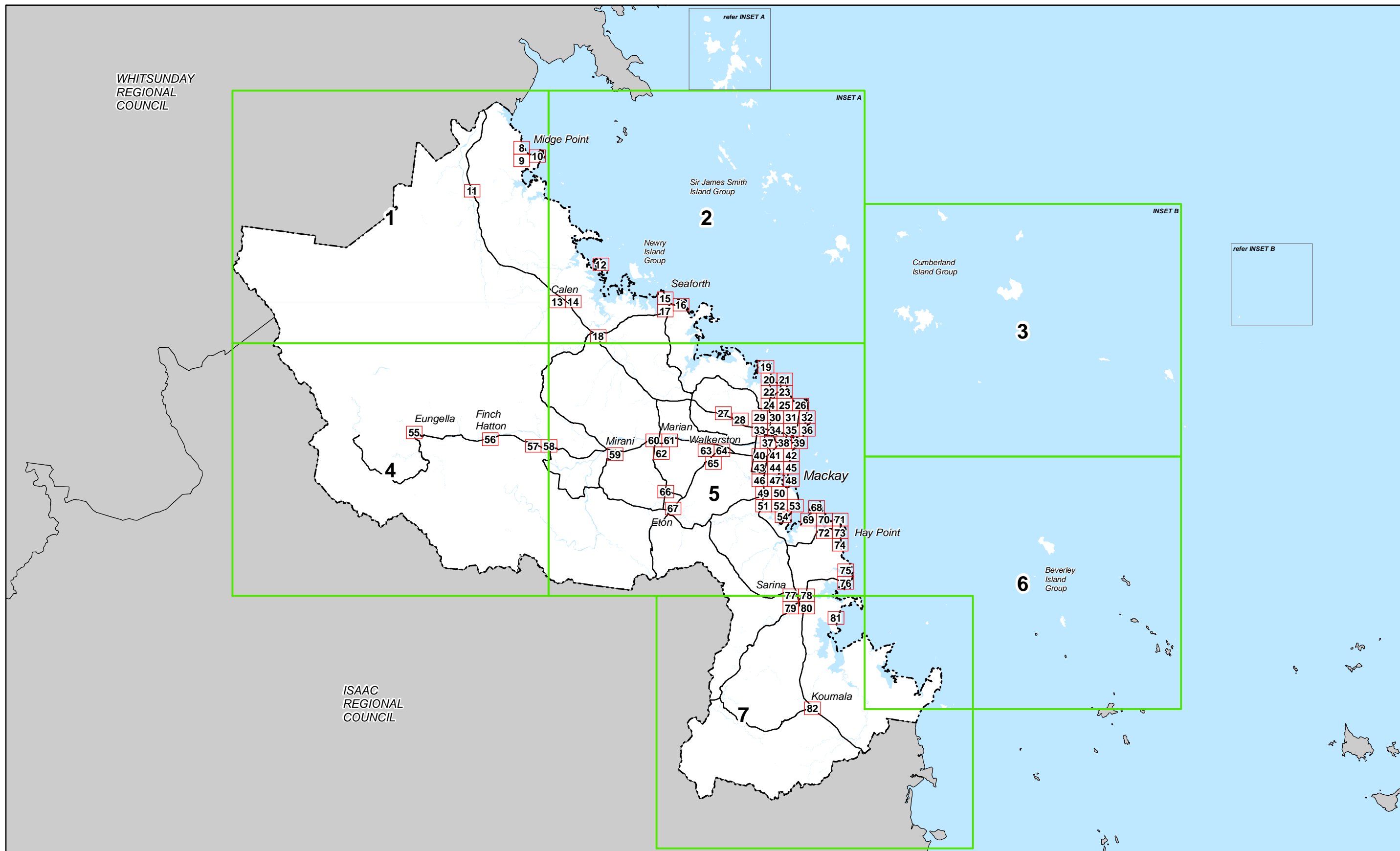
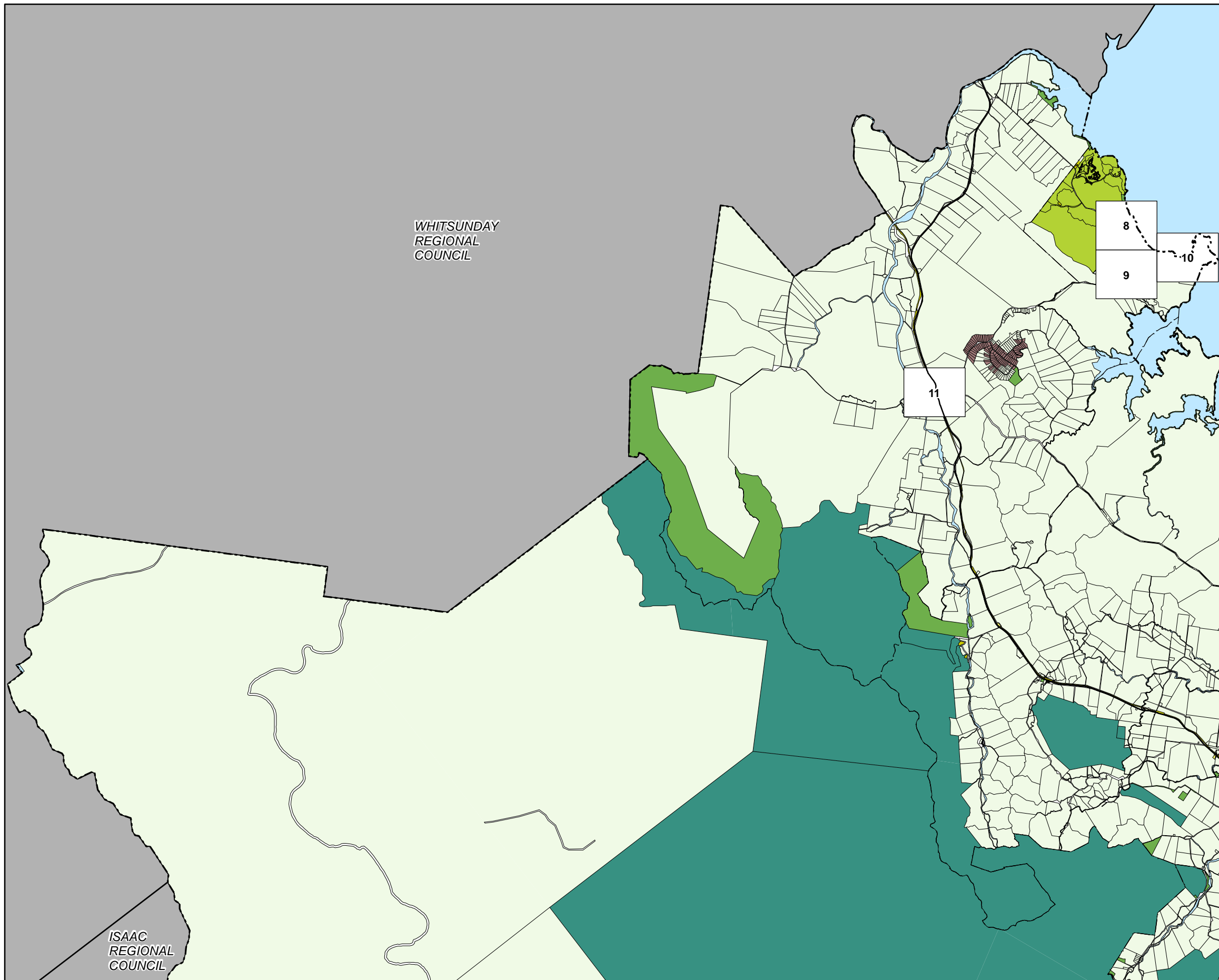


GRID INDEX FOR PLANNING SCHEME ZONE MAPS





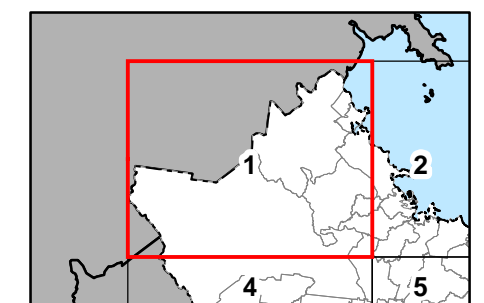
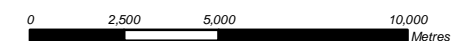
- Zones**
- Residential zones**
- Low density residential
 - Medium density residential
 - High density residential
- Centre zones**
- Principal centre
 - Major centre
 - District centre
 - Local centre
 - Neighbourhood centre
 - Specialised centre
- Recreation and conservation zones**
- Sport and recreation
 - Open space
 - Conservation
- Industry zones**
- Low impact industry
 - High impact industry
 - Industry investigation
- Other zones**
- Community facilities
 - Emerging community
 - Mixed use
 - Rural
 - Rural residential
 - Special purpose
 - Tourism
 - Township
- Areas regulated under other legislation**
- Strategic port land. Refer to Part 10.1. This area is regulated under the Transport Infrastructure Act 1994.
- Cadastre**
- Local Government Boundary
 - Cadastre - September 2021 (Sourced DNRME)
 - Suburb or Locality
 - Waterway or Waterbody

While every care is taken to ensure the accuracy of this product Mackay Regional Council makes no representations or warranties about the accuracy, reliability, completeness or suitability for any particular purpose and disclaims all responsibility and all liability (including without limitation, liability in negligence) or all expenses, losses, damages (including indirect or consequential damage) and costs you may incur as a result of this product being inaccurate or incomplete in any way or for any reason.

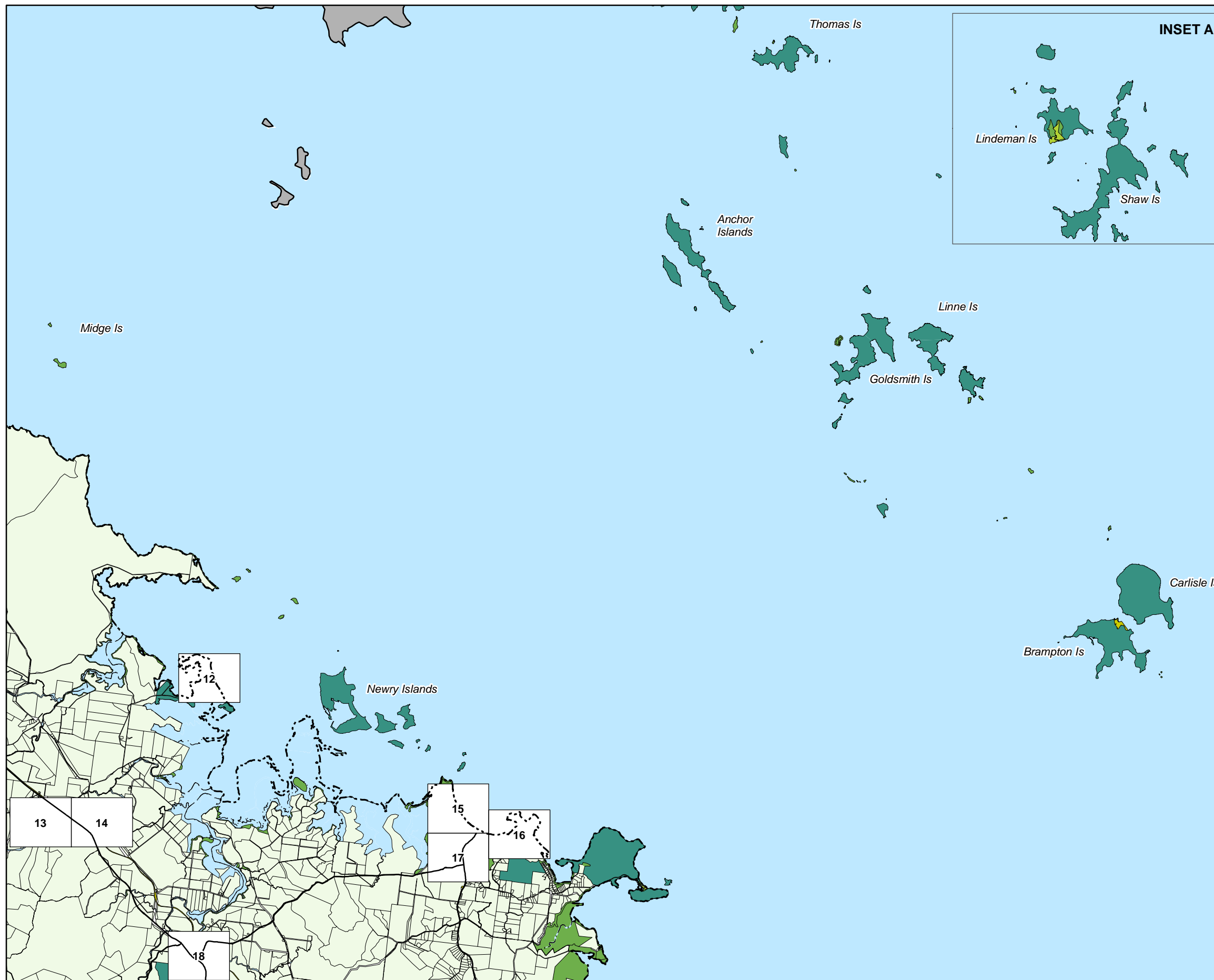
Effective from 26 April 2022

© Copyright Mackay Regional Council 2018
Geocentric Datum of Australia 2020 (GDA2020)

Approx Scale @ A3 1:200,000



Zone Map - Z0 - 1



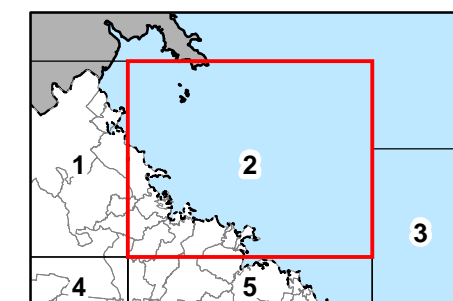
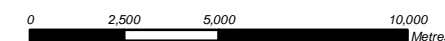
- Zones**
- Residential zones**
- Low density residential
 - Medium density residential
 - High density residential
- Centre zones**
- Principal centre
 - Major centre
 - District centre
 - Local centre
 - Neighbourhood centre
 - Specialised centre
- Recreation and conservation zones**
- Sport and recreation
 - Open space
 - Conservation
- Industry zones**
- Low impact industry
 - High impact industry
 - Industry investigation
- Other zones**
- Community facilities
 - Emerging community
 - Mixed use
 - Rural
 - Rural residential
 - Special purpose
 - Tourism
 - Township
- Areas regulated under other legislation**
- Strategic port land. Refer to Part 10.1. This area is regulated under the Transport Infrastructure Act 1994.
- Cadastre**
- Local Government Boundary
 - Cadastre - September 2021 (Sourced DNRME)
 - Suburb or Locality
 - Waterway or Waterbody

While every care is taken to ensure the accuracy of this product Mackay Regional Council makes no representations or warranties about the accuracy, reliability, completeness or suitability for any particular purpose and disclaims all responsibility and all liability (including without limitation, liability in negligence) or all expenses, losses, damages (including indirect or consequential damage) and costs you may incur as a result of this product being inaccurate or incomplete in any way or for any reason.

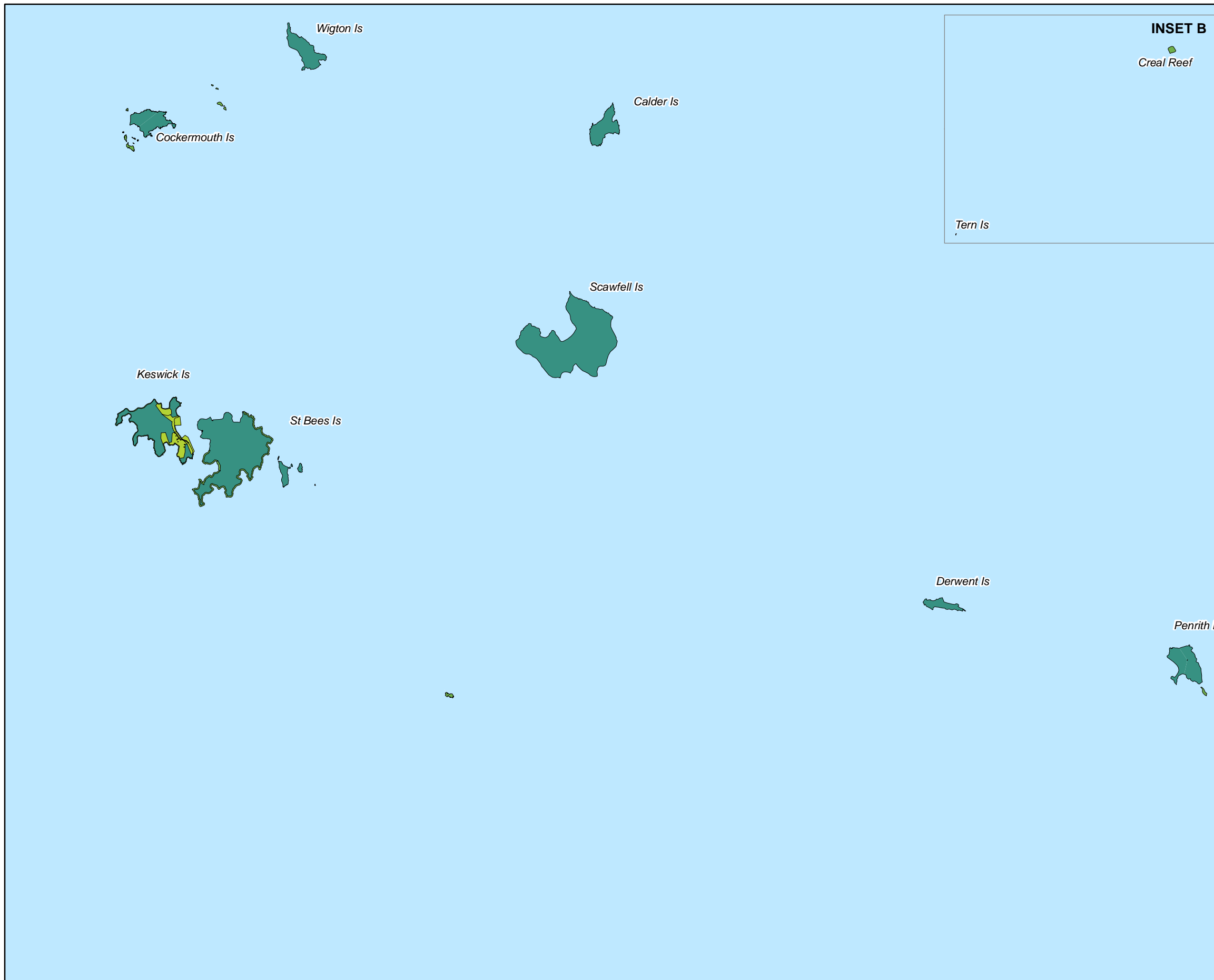
Effective from 26 April 2022

© Copyright Mackay Regional Council 2018
Geocentric Datum of Australia 2020 (GDA2020)

Approx Scale @ A3 1:200,000



Zone Map - Z0 - 2

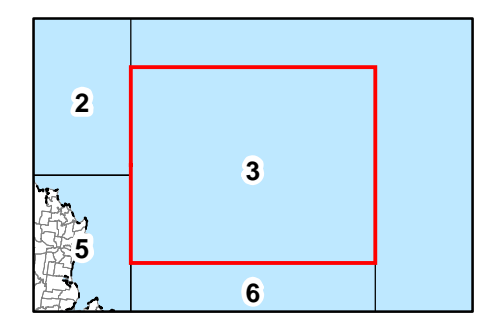


- Zones**
- Residential zones**
- Low density residential
 - Medium density residential
 - High density residential
- Centre zones**
- Principal centre
 - Major centre
 - District centre
 - Local centre
 - Neighbourhood centre
 - Specialised centre
- Recreation and conservation zones**
- Sport and recreation
 - Open space
 - Conservation
- Industry zones**
- Low impact industry
 - High impact industry
 - Industry investigation
- Other zones**
- Community facilities
 - Emerging community
 - Mixed use
 - Rural
 - Rural residential
 - Special purpose
 - Tourism
 - Township
- Areas regulated under other legislation**
- Strategic port land. Refer to Part 10.1. This area is regulated under the Transport Infrastructure Act 1994.
- Cadastre**
- Local Government Boundary
 - Cadastre - September 2021 (Sourced DNRME)
 - Suburb or Locality
 - Waterway or Waterbody
- While every care is taken to ensure the accuracy of this product Mackay Regional Council makes no representations or warranties about the accuracy, reliability, completeness or suitability for any particular purpose and disclaims all responsibility and all liability (including without limitation, liability in negligence) or all expenses, losses, damages (including indirect or consequential damage) and costs you may incur as a result of this product being inaccurate or incomplete in any way or for any reason.

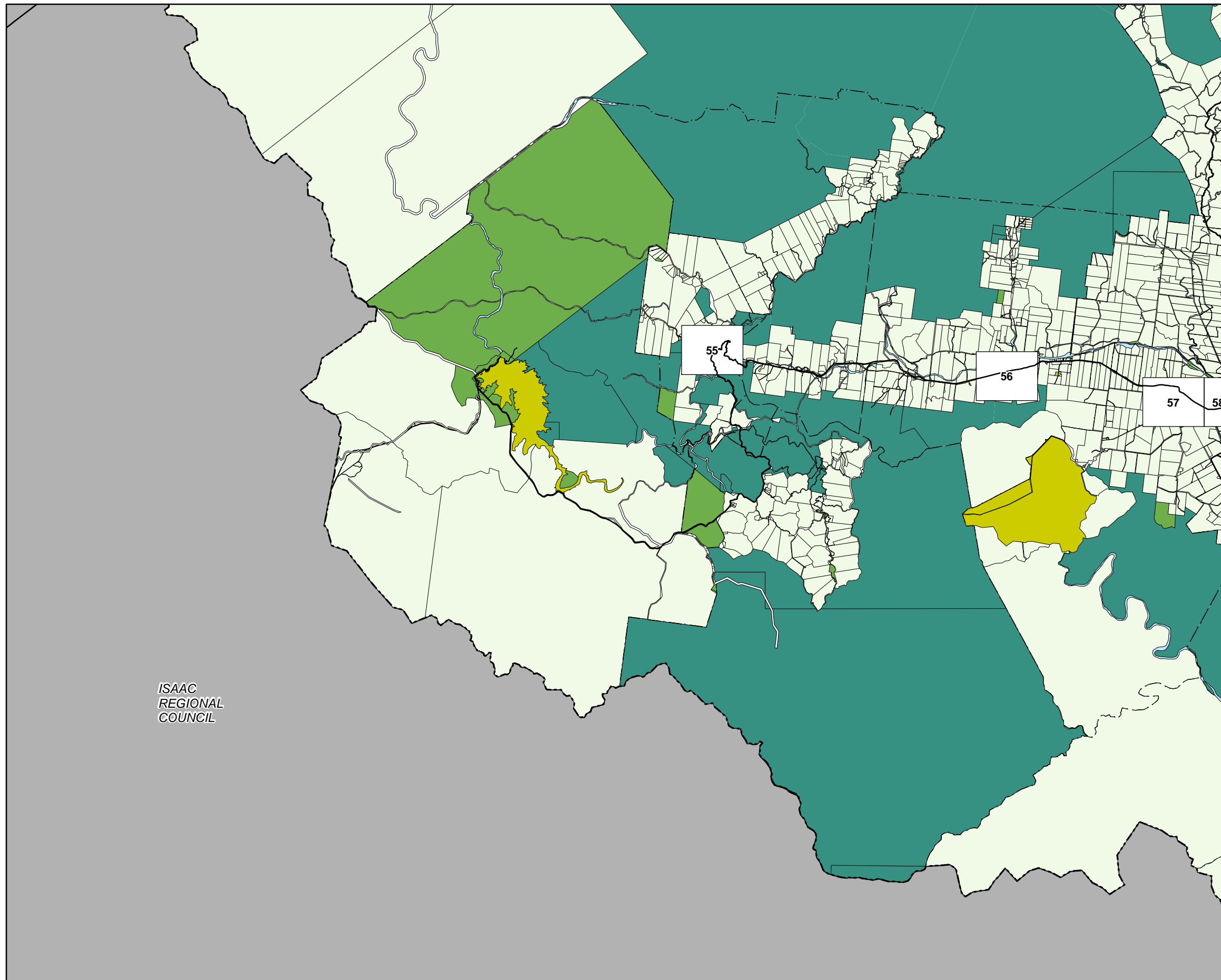
Effective from 26 April 2022

© Copyright Mackay Regional Council 2018
Geocentric Datum of Australia 2020 (GDA2020)

Approx Scale @ A3 1:200,000



Zone Map - Z0 - 3



ISAAC
REGIONAL
COUNCIL

Zones

Residential zones

- Low density residential
- Medium density residential
- High density residential

Centre zones

- Principal centre
- Major centre
- District centre
- Local centre
- Neighbourhood centre
- Specialised centre

Recreation and conservation zones

- Sport and recreation
- Open space
- Conservation

Industry zones

- Low impact industry
- High impact industry
- Industry investigation

Other zones

- Community facilities
- Emerging community
- Mixed use
- Rural
- Rural residential
- Special purpose
- Tourism
- Township

Areas regulated under other legislation

- Strategic port land. Refer to Part 10.1. This area is regulated under the Transport Infrastructure Act 1994.

Cadastre

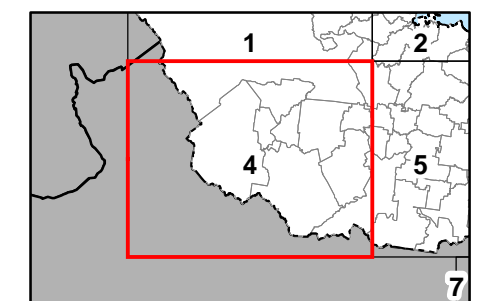
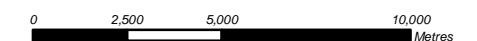
- Local Government Boundary
- Cadastre - September 2021 (Sourced DNRME)
- Suburb or Locality
- Waterway or Waterbody

While every care is taken to ensure the accuracy of this product Mackay Regional Council makes no representations or warranties about the accuracy, reliability, completeness or suitability for any particular purpose and disclaims all responsibility and all liability (including without limitation, liability in negligence) or all expenses, losses, damages (including indirect or consequential damage) and costs you may incur as a result of this product being inaccurate or incomplete in any way or for any reason.

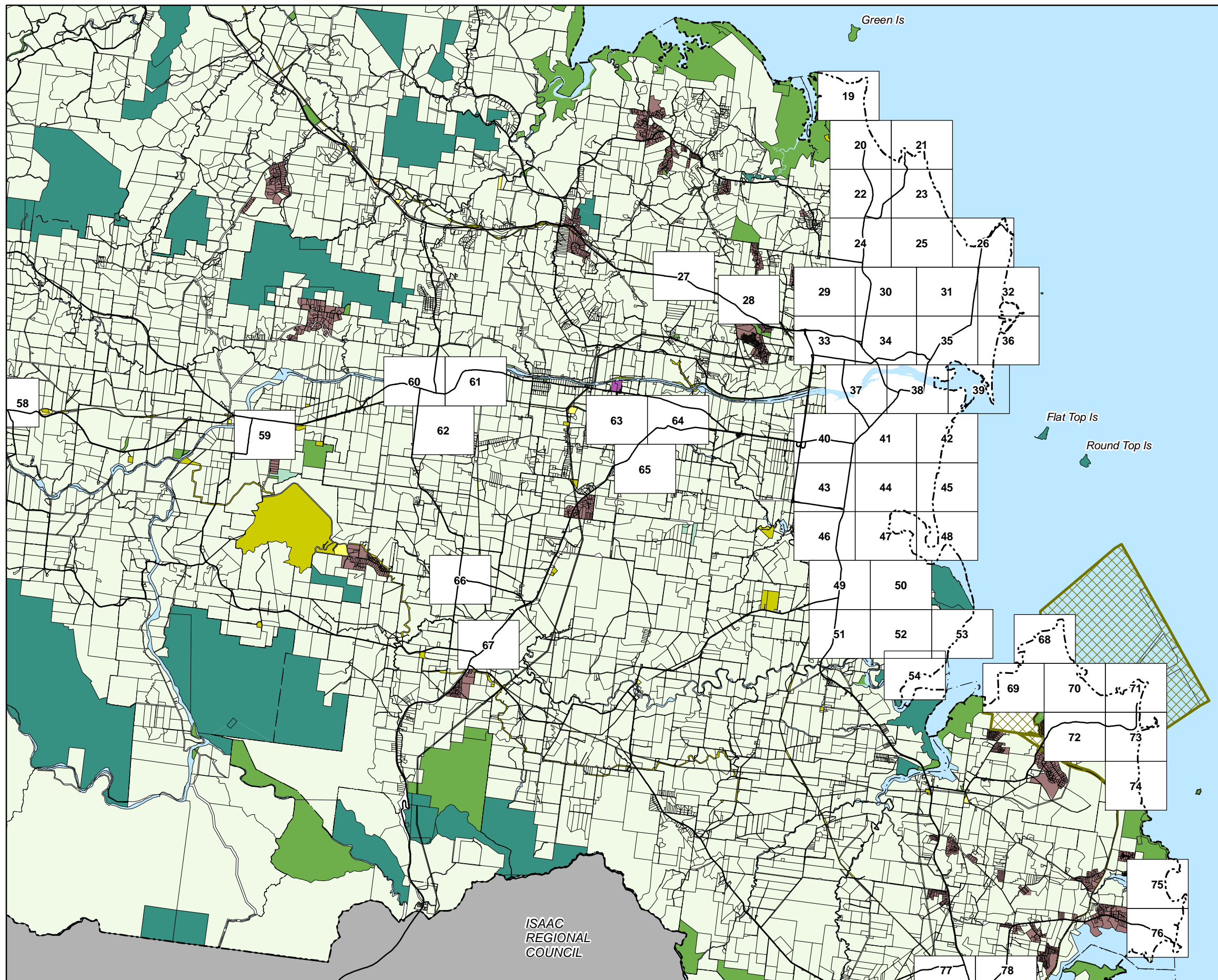
Effective from 26 April 2022

© Copyright Mackay Regional Council 2018
Geocentric Datum of Australia 2020 (GDA2020)

Approx Scale @ A3 1:200,000



Zone Map - Z0 - 4



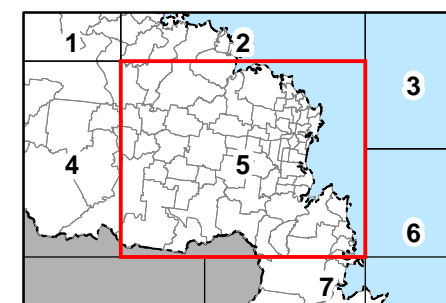
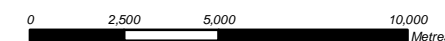
- Zones**
- Residential zones**
- Low density residential
 - Medium density residential
 - High density residential
- Centre zones**
- Principal centre
 - Major centre
 - District centre
 - Local centre
 - Neighbourhood centre
 - Specialised centre
- Recreation and conservation zones**
- Sport and recreation
 - Open space
 - Conservation
- Industry zones**
- Low impact industry
 - High impact industry
 - Industry investigation
- Other zones**
- Community facilities
 - Emerging community
 - Mixed use
 - Rural
 - Rural residential
 - Special purpose
 - Tourism
 - Township
- Areas regulated under other legislation**
- Strategic port land. Refer to Part 10.1. This area is regulated under the Transport Infrastructure Act 1994.
- Cadastre**
- Local Government Boundary
 - Cadastre - September 2021 (Sourced DNRME)
 - Suburb or Locality
 - Waterway or Waterbody

While every care is taken to ensure the accuracy of this product Mackay Regional Council makes no representations or warranties about the accuracy, reliability, completeness or suitability for any particular purpose and disclaims all responsibility and all liability (including without limitation, liability in negligence) or all expenses, losses, damages (including indirect or consequential damage) and costs you may incur as a result of this product being inaccurate or incomplete in any way or for any reason.

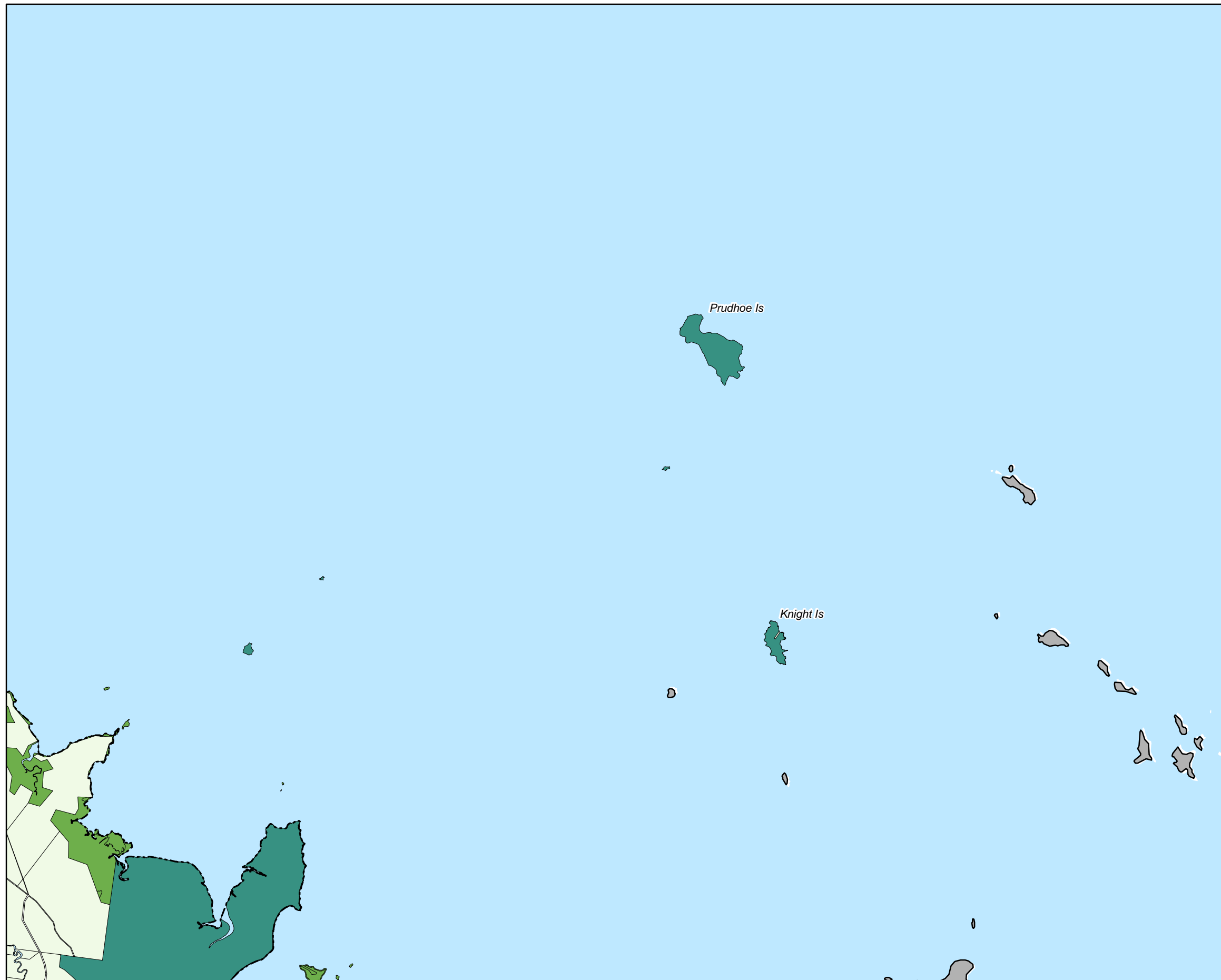
Effective from 26 April 2022

© Copyright Mackay Regional Council 2018
Geocentric Datum of Australia 2020 (GDA2020)

Approx Scale @ A3 1:200,000



Zone Map - Z0 - 5



Zones

Residential zones

- Low density residential
- Medium density residential
- High density residential

Centre zones

- Principal centre
- Major centre
- District centre
- Local centre
- Neighbourhood centre
- Specialised centre

Recreation and conservation zones

- Sport and recreation
- Open space
- Conservation

Industry zones

- Low impact industry
- High impact industry
- Industry investigation

Other zones

- Community facilities
- Emerging community
- Mixed use
- Rural
- Rural residential
- Special purpose
- Tourism
- Township

Areas regulated under other legislation

- Strategic port land. Refer to Part 10.1. This area is regulated under the Transport Infrastructure Act 1994.

Cadastre

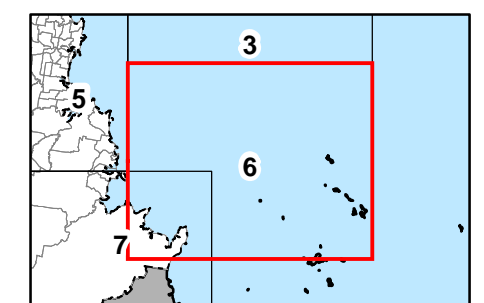

- Local Government Boundary
- Cadastre - September 2021 (Sourced DNRME)
- Suburb or Locality
- Waterway or Waterbody

While every care is taken to ensure the accuracy of this product Mackay Regional Council makes no representations or warranties about the accuracy, reliability, completeness or suitability for any particular purpose and disclaims all responsibility and all liability (including without limitation, liability in negligence) or all expenses, losses, damages (including indirect or consequential damage) and costs you may incur as a result of this product being inaccurate or incomplete in any way or for any reason.

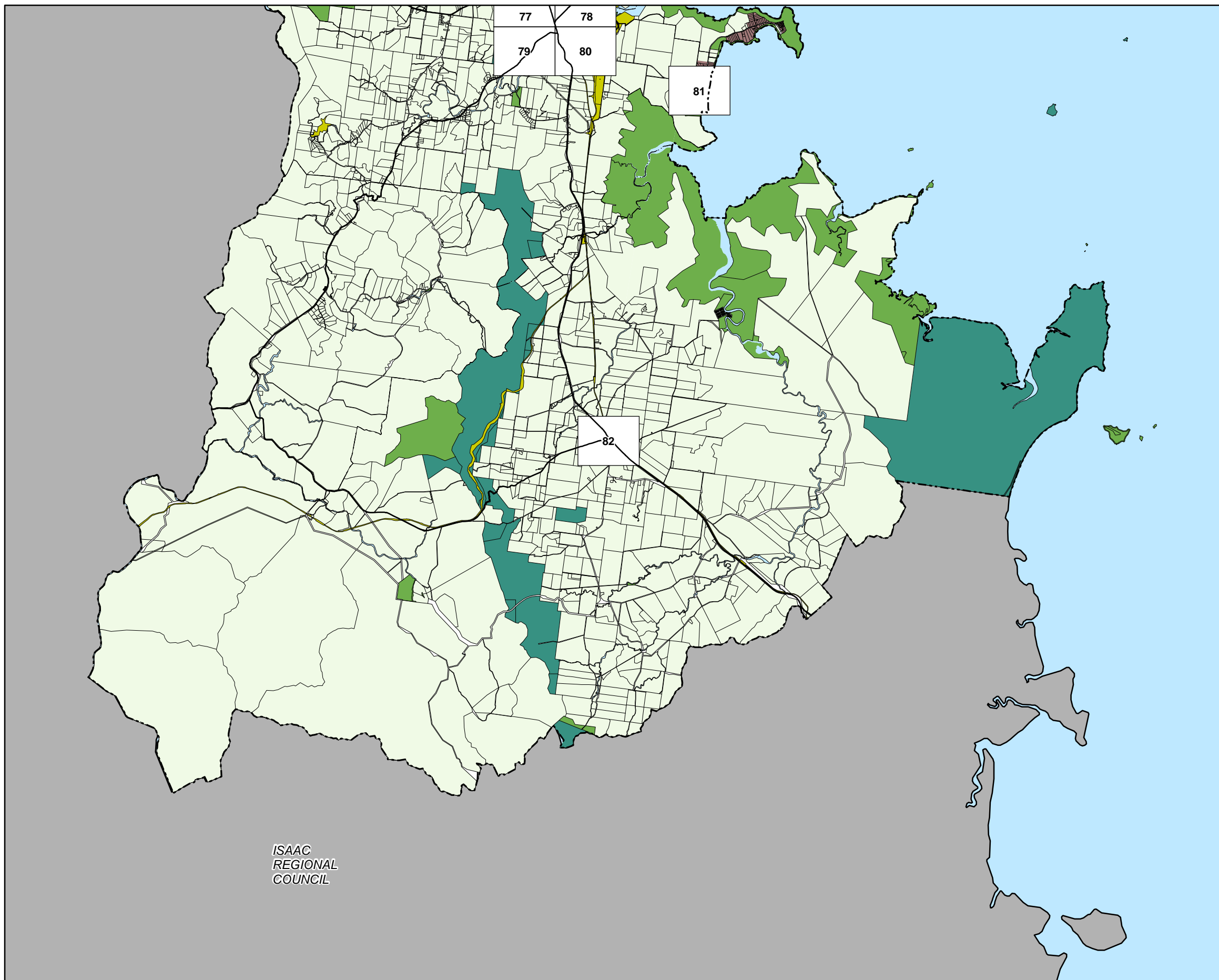
Effective from 26 April 2022

© Copyright Mackay Regional Council 2018
Geocentric Datum of Australia 2020 (GDA2020)

Approx Scale @ A3 1:200,000



Zone Map - Z0 - 6



ISAAC
REGIONAL
COUNCIL

Zones

Residential zones

- Low density residential
- Medium density residential
- High density residential

Centre zones

- Principal centre
- Major centre
- District centre
- Local centre
- Neighbourhood centre
- Specialised centre

Recreation and conservation zones

- Sport and recreation
- Open space
- Conservation

Industry zones

- Low impact industry
- High impact industry
- Industry investigation

Other zones

- Community facilities
- Emerging community
- Mixed use
- Rural
- Rural residential
- Special purpose
- Tourism
- Township

Areas regulated under other legislation

- Strategic port land. Refer to Part 10.1. This area is regulated under the Transport Infrastructure Act 1994.

Cadastre

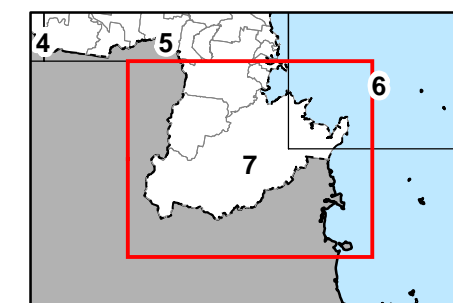
- Local Government Boundary
- Cadastre - September 2021 (Sourced DNRME)
- Suburb or Locality
- Waterway or Waterbody

While every care is taken to ensure the accuracy of this product Mackay Regional Council makes no representations or warranties about the accuracy, reliability, completeness or suitability for any particular purpose and disclaims all responsibility and all liability (including without limitation, liability in negligence) or all expenses, losses, damages (including indirect or consequential damage) and costs you may incur as a result of this product being inaccurate or incomplete in any way or for any reason.

Effective from 26 April 2022

© Copyright Mackay Regional Council 2018
Geocentric Datum of Australia 2020 (GDA2020)

























Approx Scale @ A3 1:200,000






Zone Map - Z0 - 7







Zones

-  Zone precinct boundary
- Residential zones**
-  Low density residential
-  Medium density residential
-  High density residential
- Centre zones**
-  Principal centre
-  Major centre
-  District centre
-  Local centre
-  Neighbourhood centre
-  Specialised centre
- Recreation and conservation zones**
-  Sport and recreation
-  Open space
-  Conservation
- Industry zones**
-  Low impact industry
-  High impact industry
-  Industry investigation
- Other zones**
-  Community facilities
-  Emerging community
-  Mixed use
-  Rural
-  Rural residential
-  Special purpose
-  Tourism
-  Township

Areas regulated under other legislation

-  Priority development area. Refer to Part 10.3. This area is regulated under the Economic Development Act 2012.
-  Strategic port land. Refer to Part 10.1. This area is regulated under the Transport Infrastructure Act 1994.
-  Airport land. Refer to Part 10.2. This area is regulated under the Airport Assets (Restructuring and Disposal) Act 2008.

Cadastre

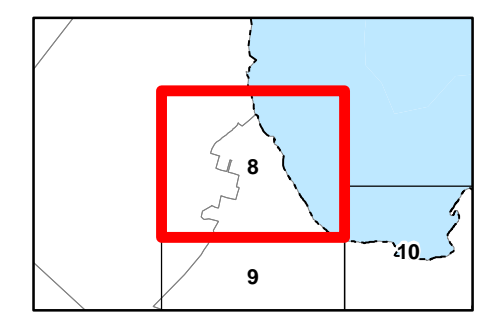

-  Local Government Boundary
-  Cadastre - September 2021 (Sourced DNRME)
-  Suburb or Locality
-  Waterway or Waterbody

While every care is taken to ensure the accuracy of this product Mackay Regional Council makes no representations or warranties about the accuracy, reliability, completeness or suitability for any particular purpose and disclaims all responsibility and all liability (including without limitation, liability in negligence) or all expenses, losses, damages (including indirect or consequential damage) and costs you may incur as a result of this product being inaccurate or incomplete in any way or for any reason.

Effective from 26 April 2022

© Copyright Mackay Regional Council 2018
Geocentric Datum of Australia 2020 (GDA2020)

Approx Scale @ A3 1:10000



Zone Map - Z0 - 8



Zones

- Zone precinct boundary

Residential zones

- Low density residential
- Medium density residential
- High density residential

Centre zones

- Principal centre
- Major centre
- District centre
- Local centre
- Neighbourhood centre
- Specialised centre

Recreation and conservation zones

- Sport and recreation
- Open space
- Conservation

Industry zones

- Low impact industry
- High impact industry
- Industry investigation

Other zones

- Community facilities
- Emerging community
- Mixed use
- Rural
- Rural residential
- Special purpose
- Tourism
- Township

Areas regulated under other legislation

- Priority development area. Refer to Part 10.3. This area is regulated under the Economic Development Act 2012.
- Strategic port land. Refer to Part 10.1. This area is regulated under the Transport Infrastructure Act 1994.
- Airport land. Refer to Part 10.2. This area is regulated under the Airport Assets (Restructuring and Disposal) Act 2008.

Cadastral



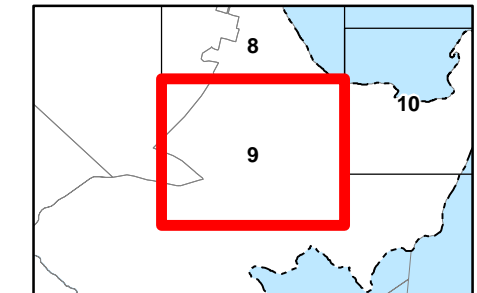
- Local Government Boundary
- Cadastral - September 2021 (Sourced DNRME)
- Suburb or Locality
- Waterway or Waterbody

While every care is taken to ensure the accuracy of this product Mackay Regional Council makes no representations or warranties about the accuracy, reliability, completeness or suitability for any particular purpose and disclaims all responsibility and all liability (including without limitation, liability in negligence) or all expenses, losses, damages (including indirect or consequential damage) and costs you may incur as a result of this product being inaccurate or incomplete in any way or for any reason.

Effective from 26 April 2022

© Copyright Mackay Regional Council 2018
Geocentric Datum of Australia 2020 (GDA2020)

Approx Scale @ A3 1:10000

Zone Map - Z0 - 9



Zones

- Zone precinct boundary

Residential zones

- Low density residential
- Medium density residential
- High density residential

Centre zones

- Principal centre
- Major centre
- District centre
- Local centre
- Neighbourhood centre
- Specialised centre

Recreation and conservation zones

- Sport and recreation
- Open space
- Conservation

Industry zones

- Low impact industry
- High impact industry
- Industry investigation

Other zones

- Community facilities
- Emerging community
- Mixed use
- Rural
- Rural residential
- Special purpose
- Tourism
- Township

Areas regulated under other legislation

- Priority development area. Refer to Part 10.3. This area is regulated under the Economic Development Act 2012.
- Strategic port land. Refer to Part 10.1. This area is regulated under the Transport Infrastructure Act 1994.
- Airport land. Refer to Part 10.2. This area is regulated under the Airport Assets (Restructuring and Disposal) Act 2008.

Cadastre

- Local Government Boundary
- Cadastre - September 2021 (Sourced DNRME)
- Suburb or Locality
- Waterway or Waterbody

While every care is taken to ensure the accuracy of this product Mackay Regional Council makes no representations or warranties about the accuracy, reliability, completeness or suitability for any particular purpose and disclaims all responsibility and all liability (including without limitation, liability in negligence) or all expenses, losses, damages (including indirect or consequential damage) and costs you may incur as a result of this product being inaccurate or incomplete in any way or for any reason.

Effective from 26 April 2022

© Copyright Mackay Regional Council 2018
Geocentric Datum of Australia 2020 (GDA2020)

Approx Scale @ A3 1:10000

Zone Map - Z0 - 10



Zones

- Zone precinct boundary

Residential zones

- Low density residential
- Medium density residential
- High density residential

Centre zones

- Principal centre
- Major centre
- District centre
- Local centre
- Neighbourhood centre
- Specialised centre

Recreation and conservation zones

- Sport and recreation
- Open space
- Conservation

Industry zones

- Low impact industry
- High impact industry
- Industry investigation

Other zones

- Community facilities
- Emerging community
- Mixed use
- Rural
- Rural residential
- Special purpose
- Tourism
- Township

Areas regulated under other legislation

- Priority development area. Refer to Part 10.3. This area is regulated under the Economic Development Act 2012.
- Strategic port land. Refer to Part 10.1. This area is regulated under the Transport Infrastructure Act 1994.
- Airport land. Refer to Part 10.2. This area is regulated under the Airport Assets (Restructuring and Disposal) Act 2008.

Cadastre

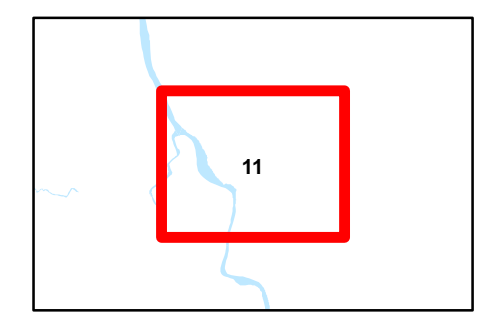
- Local Government Boundary
- Cadastre - September 2021 (Sourced DNRME)
- Suburb or Locality
- Waterway or Waterbody

While every care is taken to ensure the accuracy of this product Mackay Regional Council makes no representations or warranties about the accuracy, reliability, completeness or suitability for any particular purpose and disclaims all responsibility and all liability (including without limitation, liability in negligence) or all expenses, losses, damages (including indirect or consequential damage) and costs you may incur as a result of this product being inaccurate or incomplete in any way or for any reason.

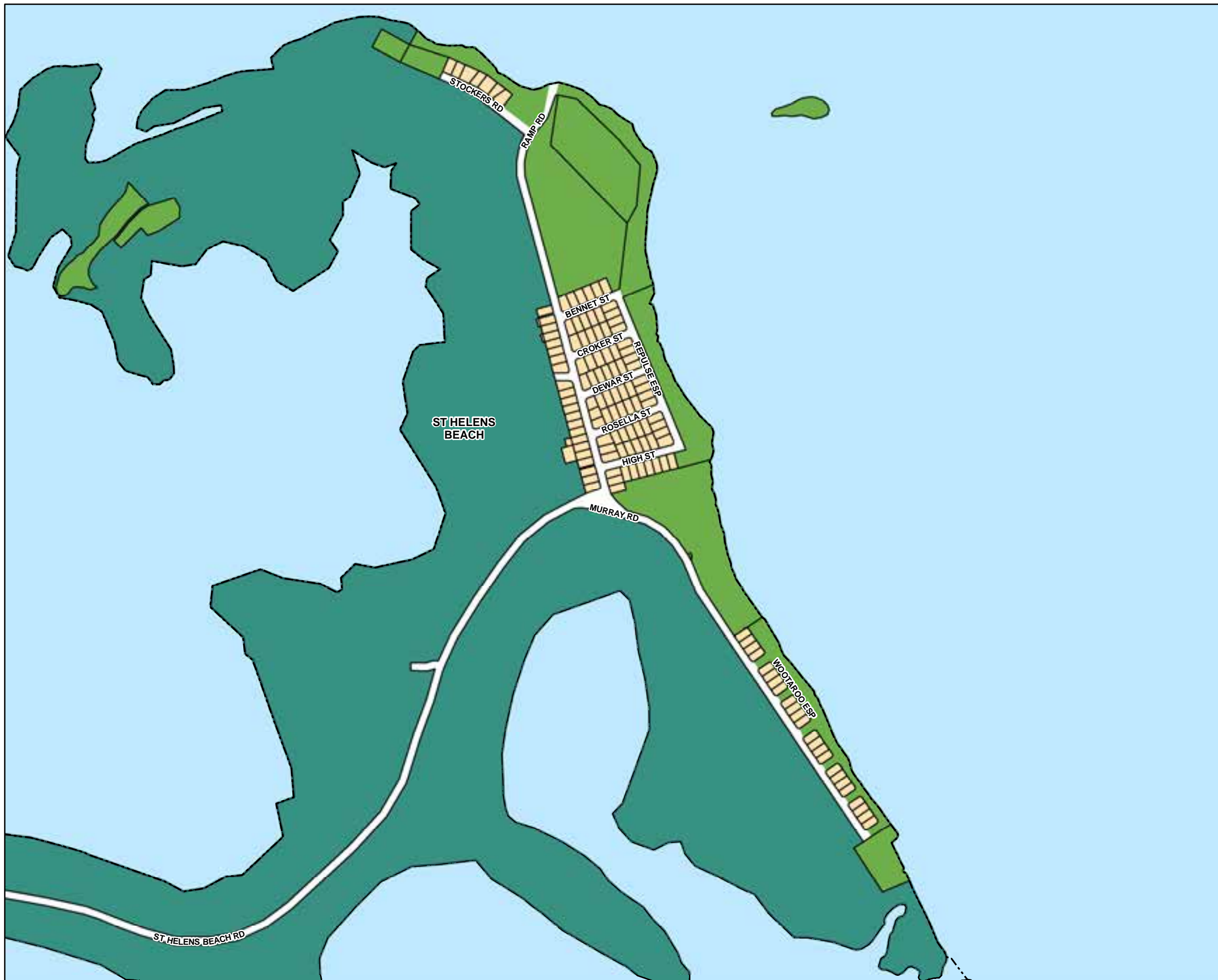
Effective from 26 April 2022

© Copyright Mackay Regional Council 2018
Geocentric Datum of Australia 2020 (GDA2020)

Approx Scale @ A3 1:10000



Zone Map - Z0 - 11



Zones

- Zone precinct boundary

Residential zones

- Low density residential
- Medium density residential
- High density residential

Centre zones

- Principal centre
- Major centre
- District centre
- Local centre
- Neighbourhood centre
- Specialised centre

Recreation and conservation zones

- Sport and recreation
- Open space
- Conservation

Industry zones

- Low impact industry
- High impact industry
- Industry investigation

Other zones

- Community facilities
- Emerging community
- Mixed use
- Rural
- Rural residential
- Special purpose
- Tourism
- Township

Areas regulated under other legislation

- Priority development area. Refer to Part 10.3. This area is regulated under the Economic Development Act 2012.
- Strategic port land. Refer to Part 10.1. This area is regulated under the Transport Infrastructure Act 1994.
- Airport land. Refer to Part 10.2. This area is regulated under the Airport Assets (Restructuring and Disposal) Act 2008.

Cadastre

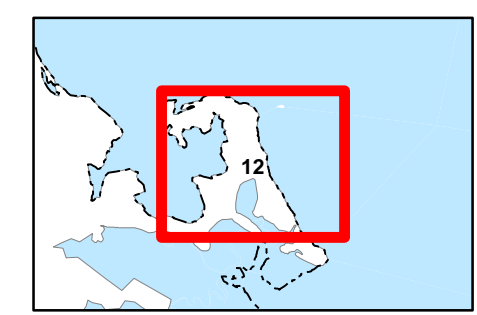
- Local Government Boundary
- Cadastre - September 2021 (Sourced DNRME)
- Suburb or Locality
- Waterway or Waterbody

While every care is taken to ensure the accuracy of this product Mackay Regional Council makes no representations or warranties about the accuracy, reliability, completeness or suitability for any particular purpose and disclaims all responsibility and all liability (including without limitation, liability in negligence) or all expenses, losses, damages (including indirect or consequential damage) and costs you may incur as a result of this product being inaccurate or incomplete in any way or for any reason.

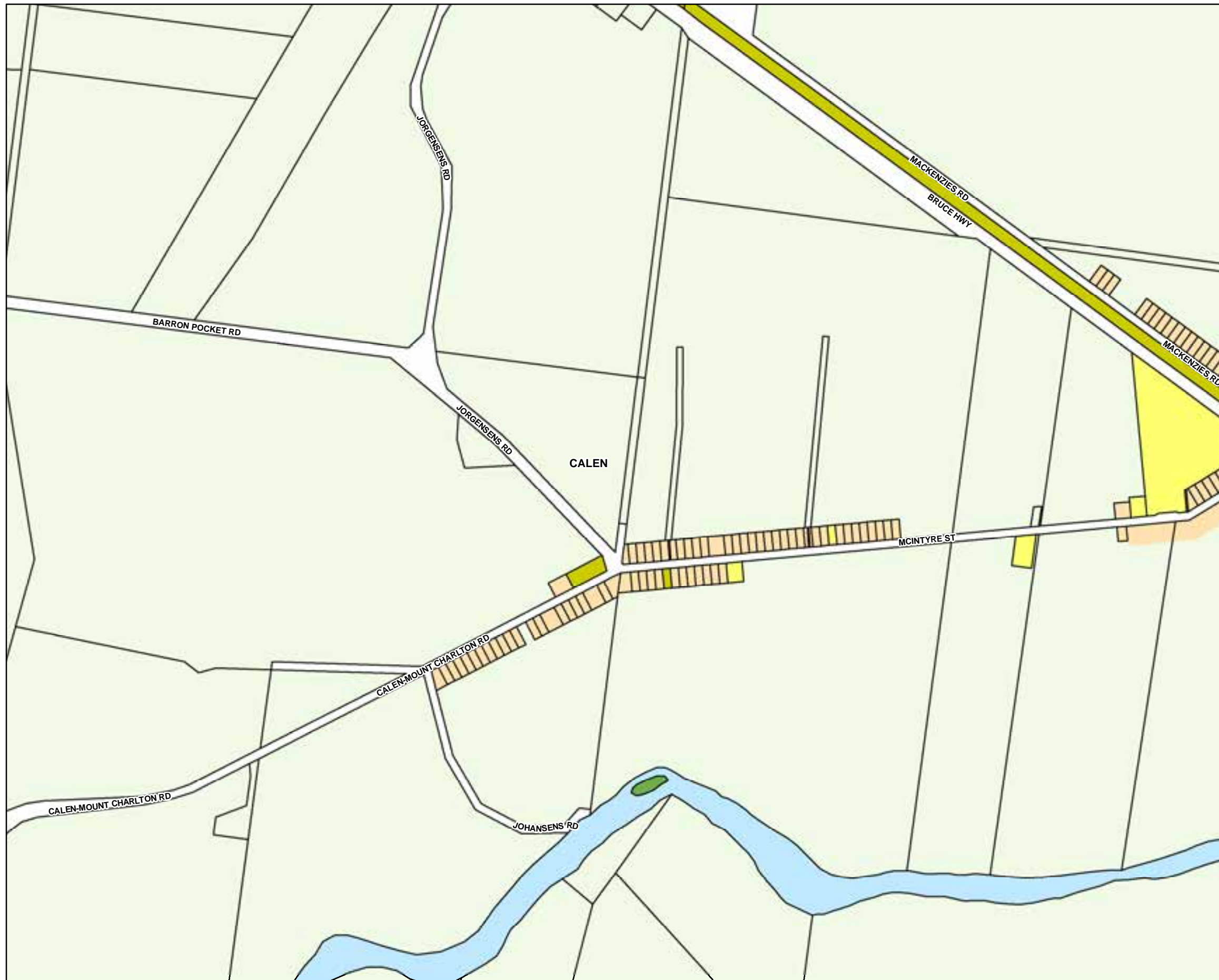
Effective from 26 April 2022

© Copyright Mackay Regional Council 2018
Geocentric Datum of Australia 2020 (GDA2020)

Approx Scale @ A3 1:10000



Zone Map - Z0 - 12



Zones

- Zone precinct boundary

Residential zones

- Low density residential
- Medium density residential
- High density residential

Centre zones

- Principal centre
- Major centre
- District centre
- Local centre
- Neighbourhood centre
- Specialised centre

Recreation and conservation zones

- Sport and recreation
- Open space
- Conservation

Industry zones

- Low impact industry
- High impact industry
- Industry investigation

Other zones

- Community facilities
- Emerging community
- Mixed use
- Rural
- Rural residential
- Special purpose
- Tourism
- Township

Areas regulated under other legislation

- Priority development area. Refer to Part 10.3. This area is regulated under the Economic Development Act 2012.
- Strategic port land. Refer to Part 10.1. This area is regulated under the Transport Infrastructure Act 1994.
- Airport land. Refer to Part 10.2. This area is regulated under the Airport Assets (Restructuring and Disposal) Act 2008.

Cadastre

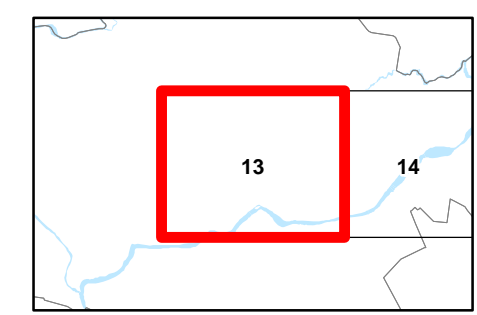
- Local Government Boundary
- Cadastre - September 2021 (Sourced DNRME)
- Suburb or Locality
- Waterway or Waterbody

While every care is taken to ensure the accuracy of this product Mackay Regional Council makes no representations or warranties about the accuracy, reliability, completeness or suitability for any particular purpose and disclaims all responsibility and all liability (including without limitation, liability in negligence) or all expenses, losses, damages (including indirect or consequential damage) and costs you may incur as a result of this product being inaccurate or incomplete in any way or for any reason.

Effective from 26 April 2022

© Copyright Mackay Regional Council 2018
Geocentric Datum of Australia 2020 (GDA2020)

Approx Scale @ A3 1:10000



Zone Map - Z0 - 13



Zones

- Zone precinct boundary

Residential zones

- Low density residential
- Medium density residential
- High density residential

Centre zones

- Principal centre
- Major centre
- District centre
- Local centre
- Neighbourhood centre
- Specialised centre

Recreation and conservation zones

- Sport and recreation
- Open space
- Conservation

Industry zones

- Low impact industry
- High impact industry
- Industry investigation

Other zones

- Community facilities
- Emerging community
- Mixed use
- Rural
- Rural residential
- Special purpose
- Tourism
- Township

Areas regulated under other legislation

- Priority development area. Refer to Part 10.3. This area is regulated under the Economic Development Act 2012.
- Strategic port land. Refer to Part 10.1. This area is regulated under the Transport Infrastructure Act 1994.
- Airport land. Refer to Part 10.2. This area is regulated under the Airport Assets (Restructuring and Disposal) Act 2008.

Cadastre

- Local Government Boundary
- Cadastre - September 2021 (Sourced DNRME)
- Suburb or Locality
- Waterway or Waterbody

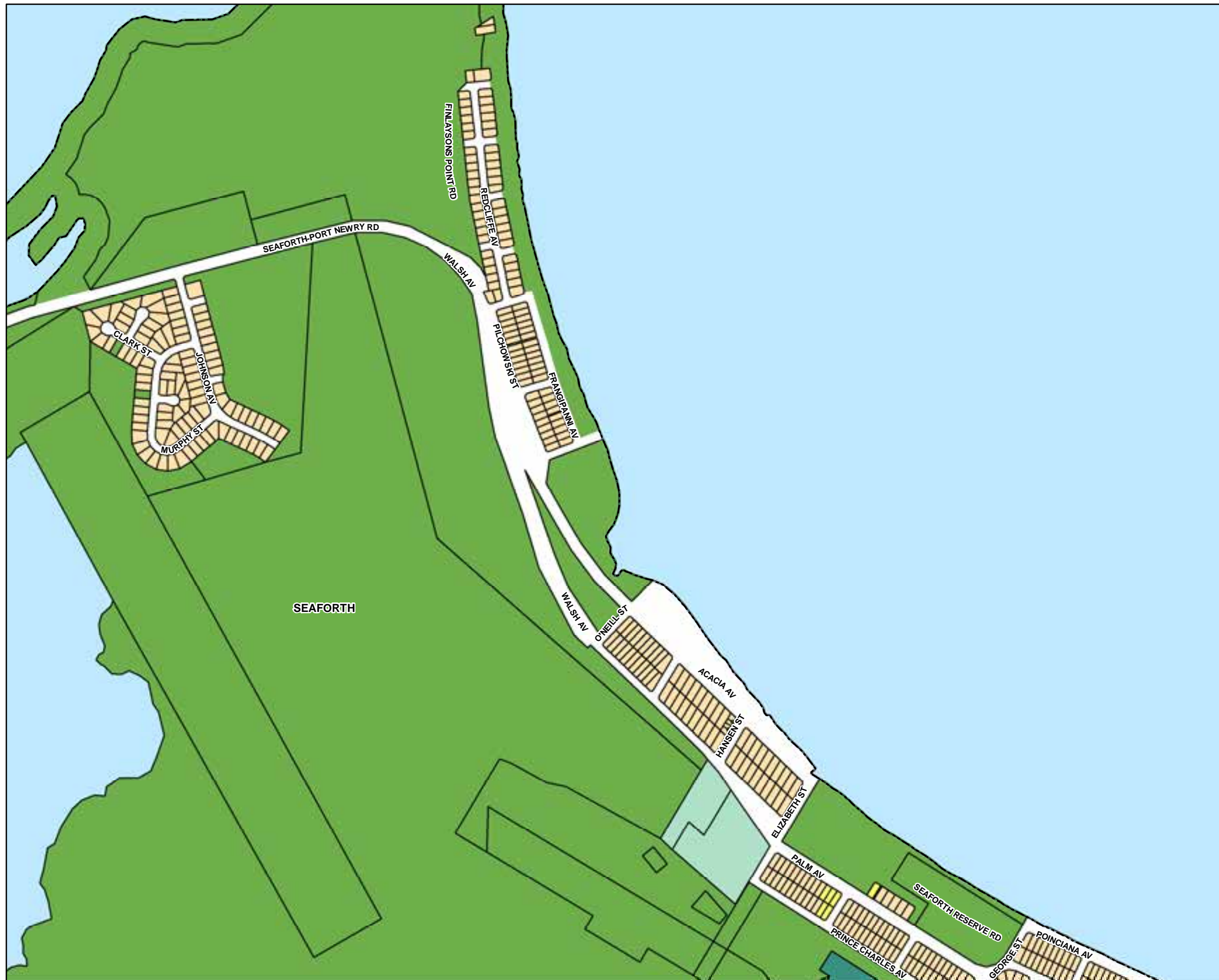
While every care is taken to ensure the accuracy of this product Mackay Regional Council makes no representations or warranties about the accuracy, reliability, completeness or suitability for any particular purpose and disclaims all responsibility and all liability (including without limitation, liability in negligence) or all expenses, losses, damages (including indirect or consequential damage) and costs you may incur as a result of this product being inaccurate or incomplete in any way or for any reason.

Effective from 26 April 2022

© Copyright Mackay Regional Council 2018
Geocentric Datum of Australia 2020 (GDA2020)

Approx Scale @ A3 1:10000

Zone Map - Z0 - 14



Zones

- Zone precinct boundary
- Residential zones**
 - Low density residential
 - Medium density residential
 - High density residential
- Centre zones**
 - Principal centre
 - Major centre
 - District centre
 - Local centre
 - Neighbourhood centre
 - Specialised centre
- Recreation and conservation zones**
 - Sport and recreation
 - Open space
 - Conservation
- Industry zones**
 - Low impact industry
 - High impact industry
 - Industry investigation
- Other zones**
 - Community facilities
 - Emerging community
 - Mixed use
 - Rural
 - Rural residential
 - Special purpose
 - Tourism
 - Township

- Areas regulated under other legislation**
 - Priority development area. Refer to Part 10.3. This area is regulated under the Economic Development Act 2012.
 - Strategic port land. Refer to Part 10.1. This area is regulated under the Transport Infrastructure Act 1994.
 - Airport land. Refer to Part 10.2. This area is regulated under the Airport Assets (Restructuring and Disposal) Act 2008.

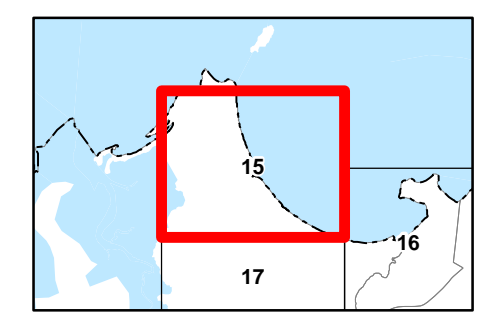
- Cadastre**
 - Local Government Boundary
 - Cadastre - September 2021 (Sourced DNRME)
 - Suburb or Locality
 - Waterway or Waterbody

While every care is taken to ensure the accuracy of this product Mackay Regional Council makes no representations or warranties about the accuracy, reliability, completeness or suitability for any particular purpose and disclaims all responsibility and all liability (including without limitation, liability in negligence) or all expenses, losses, damages (including indirect or consequential damage) and costs you may incur as a result of this product being inaccurate or incomplete in any way or for any reason.

Effective from 26 April 2022

© Copyright Mackay Regional Council 2018
Geocentric Datum of Australia 2020 (GDA2020)

Approx Scale @ A3 1:10000



Zone Map - Z0 - 15



Zones

- Zone precinct boundary

Residential zones

- Low density residential
- Medium density residential
- High density residential

Centre zones

- Principal centre
- Major centre
- District centre
- Local centre
- Neighbourhood centre
- Specialised centre

Recreation and conservation zones

- Sport and recreation
- Open space
- Conservation

Industry zones

- Low impact industry
- High impact industry
- Industry investigation

Other zones

- Community facilities
- Emerging community
- Mixed use
- Rural
- Rural residential
- Special purpose
- Tourism
- Township

Areas regulated under other legislation

- Priority development area. Refer to Part 10.3. This area is regulated under the Economic Development Act 2012.
- Strategic port land. Refer to Part 10.1. This area is regulated under the Transport Infrastructure Act 1994.
- Airport land. Refer to Part 10.2. This area is regulated under the Airport Assets (Restructuring and Disposal) Act 2008.

Cadastre

- Local Government Boundary
- Cadastre - September 2021 (Sourced DNRME)
- Suburb or Locality
- Waterway or Waterbody

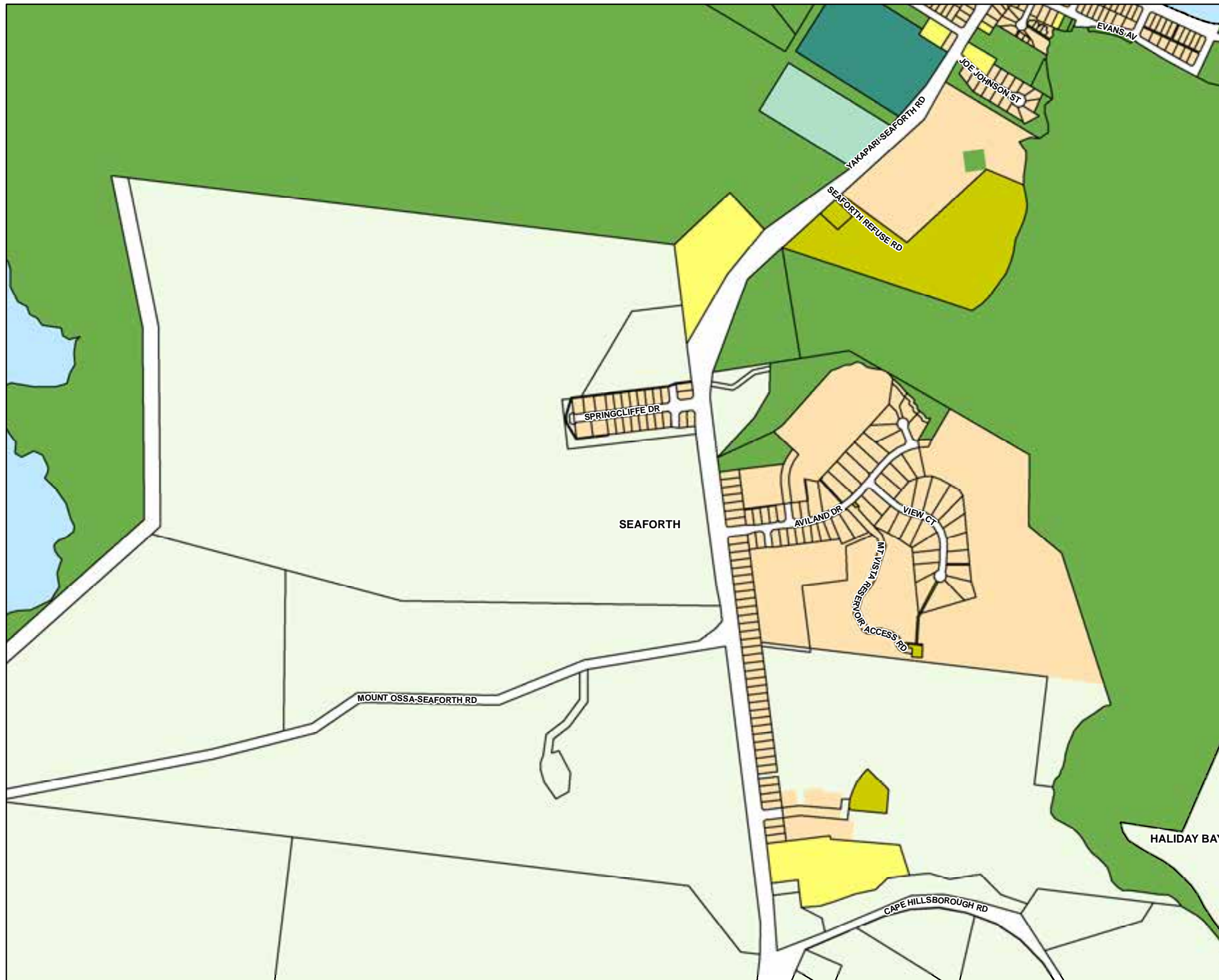
While every care is taken to ensure the accuracy of this product Mackay Regional Council makes no representations or warranties about the accuracy, reliability, completeness or suitability for any particular purpose and disclaims all responsibility and all liability (including without limitation, liability in negligence) or all expenses, losses, damages (including indirect or consequential damage) and costs you may incur as a result of this product being inaccurate or incomplete in any way or for any reason.

Effective from 26 April 2022

© Copyright Mackay Regional Council 2018
Geocentric Datum of Australia 2020 (GDA2020)

Approx Scale @ A3 1:10000

Zone Map - Z0 - 16



Zones

- Zone precinct boundary

Residential zones

- Low density residential
- Medium density residential
- High density residential

Centre zones

- Principal centre
- Major centre
- District centre
- Local centre
- Neighbourhood centre
- Specialised centre

Recreation and conservation zones

- Sport and recreation
- Open space
- Conservation

Industry zones

- Low impact industry
- High impact industry
- Industry investigation

Other zones

- Community facilities
- Emerging community
- Mixed use
- Rural
- Rural residential
- Special purpose
- Tourism
- Township

Areas regulated under other legislation

- Priority development area. Refer to Part 10.3. This area is regulated under the Economic Development Act 2012.
- Strategic port land. Refer to Part 10.1. This area is regulated under the Transport Infrastructure Act 1994.
- Airport land. Refer to Part 10.2. This area is regulated under the Airport Assets (Restructuring and Disposal) Act 2008.

Cadastre

- Local Government Boundary
- Cadastre - September 2021 (Sourced DNRME)
- Suburb or Locality
- Waterway or Waterbody

While every care is taken to ensure the accuracy of this product Mackay Regional Council makes no representations or warranties about the accuracy, reliability, completeness or suitability for any particular purpose and disclaims all responsibility and all liability (including without limitation, liability in negligence) or all expenses, losses, damages (including indirect or consequential damage) and costs you may incur as a result of this product being inaccurate or incomplete in any way or for any reason.






Effective from 26 April 2022

© Copyright Mackay Regional Council 2018
Geocentric Datum of Australia 2020 (GDA2020)

Approx Scale @ A3 1:10000

Zone Map - Z0 - 17



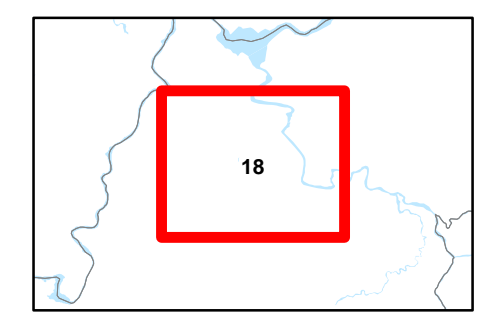
- Zones**
-  Zone precinct boundary
- Residential zones**
-  Low density residential
 -  Medium density residential
 -  High density residential
- Centre zones**
-  Principal centre
 -  Major centre
 -  District centre
 -  Local centre
 -  Neighbourhood centre
 -  Specialised centre
- Recreation and conservation zones**
-  Sport and recreation
 -  Open space
 -  Conservation
- Industry zones**
-  Low impact industry
 -  High impact industry
 -  Industry investigation
- Other zones**
-  Community facilities
 -  Emerging community
 -  Mixed use
 -  Rural
 -  Rural residential
 -  Special purpose
 -  Tourism
 -  Township
- Areas regulated under other legislation**
-  Priority development area. Refer to Part 10.3. This area is regulated under the Economic Development Act 2012.
 -  Strategic port land. Refer to Part 10.1. This area is regulated under the Transport Infrastructure Act 1994.
 -  Airport land. Refer to Part 10.2. This area is regulated under the Airport Assets (Restructuring and Disposal) Act 2008.
- Cadastre**
-  Local Government Boundary
 -  Cadastre - September 2021 (Sourced DNRME)
 -  Suburb or Locality
 -  Waterway or Waterbody

While every care is taken to ensure the accuracy of this product Mackay Regional Council makes no representations or warranties about the accuracy, reliability, completeness or suitability for any particular purpose and disclaims all responsibility and all liability (including without limitation, liability in negligence) or all expenses, losses, damages (including indirect or consequential damage) and costs you may incur as a result of this product being inaccurate or incomplete in any way or for any reason.

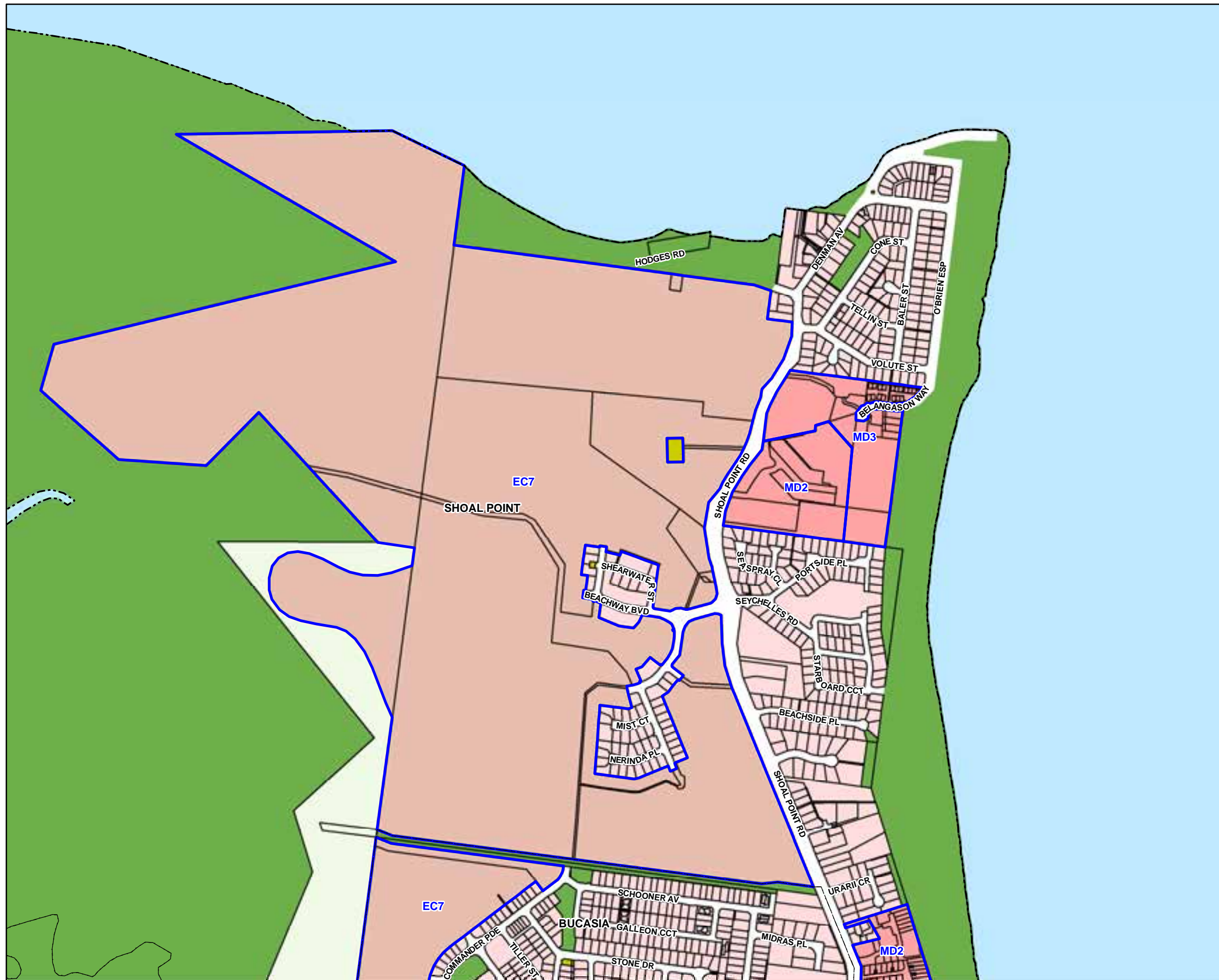
Effective from 26 April 2022

© Copyright Mackay Regional Council 2018
Geocentric Datum of Australia 2020 (GDA2020)

Approx Scale @ A3 1:10000



Zone Map - Z0 - 18



Zones

- Zone precinct boundary

Residential zones

- Low density residential
- Medium density residential
- High density residential

Centre zones

- Principal centre
- Major centre
- District centre
- Local centre
- Neighbourhood centre
- Specialised centre

Recreation and conservation zones

- Sport and recreation
- Open space
- Conservation

Industry zones

- Low impact industry
- High impact industry
- Industry investigation

Other zones

- Community facilities
- Emerging community
- Mixed use
- Rural
- Rural residential
- Special purpose
- Tourism
- Township

Areas regulated under other legislation

- Priority development area. Refer to Part 10.3. This area is regulated under the Economic Development Act 2012.
- Strategic port land. Refer to Part 10.1. This area is regulated under the Transport Infrastructure Act 1994.
- Airport land. Refer to Part 10.2. This area is regulated under the Airport Assets (Restructuring and Disposal) Act 2008.

Cadastre

- Local Government Boundary
- Cadastre - September 2021 (Sourced DNRME)
- Suburb or Locality
- Waterway or Waterbody

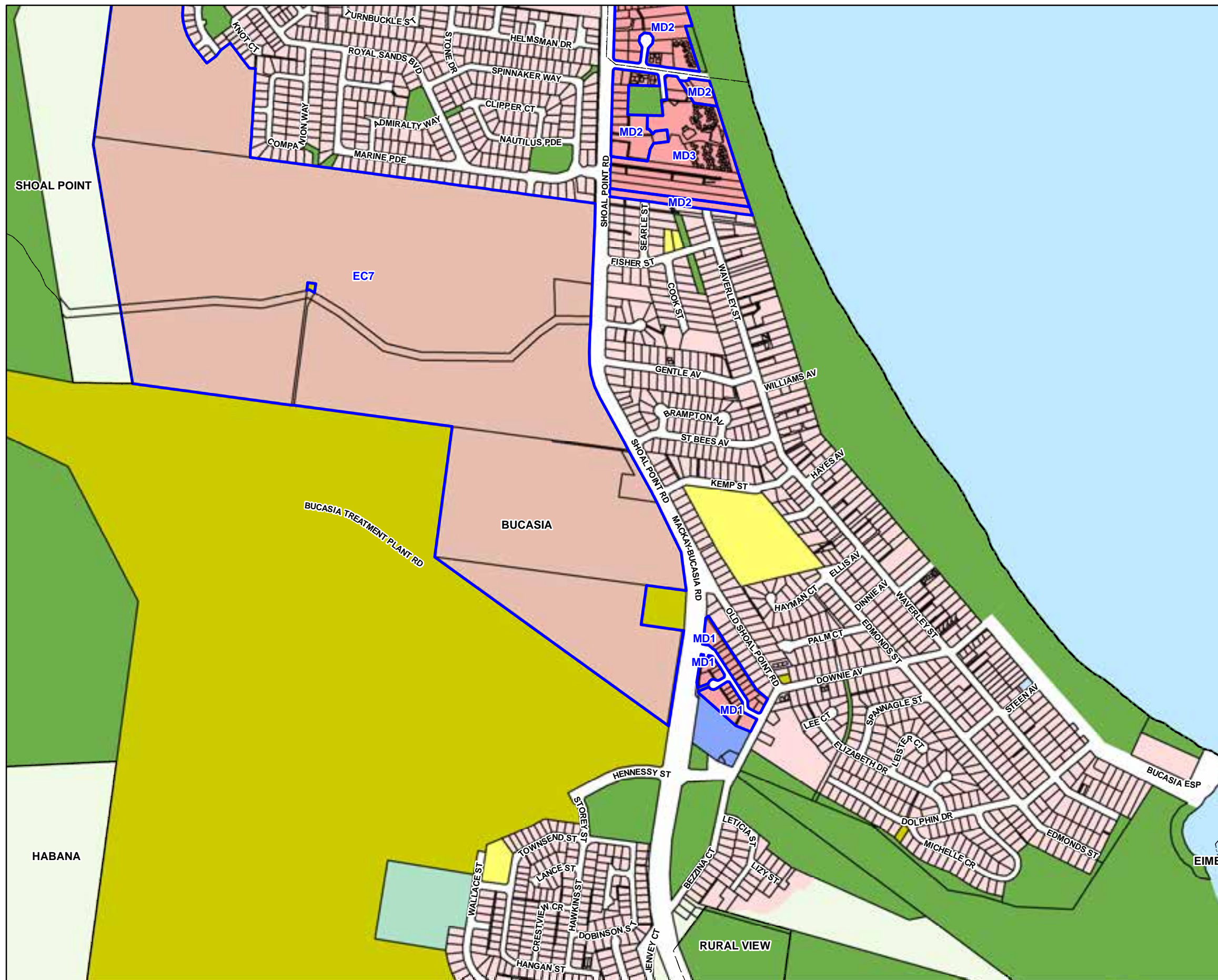
While every care is taken to ensure the accuracy of this product Mackay Regional Council makes no representations or warranties about the accuracy, reliability, completeness or suitability for any particular purpose and disclaims all responsibility and all liability (including without limitation, liability in negligence) or all expenses, losses, damages (including indirect or consequential damage) and costs you may incur as a result of this product being inaccurate or incomplete in any way or for any reason.

Effective from 26 April 2022

© Copyright Mackay Regional Council 2018
Geocentric Datum of Australia 2020 (GDA2020)

Approx Scale @ A3 1:10000

Zone Map - Z0 - 19



Zones

- Zone precinct boundary
- Residential zones**
 - Low density residential
 - Medium density residential
 - High density residential
- Centre zones**
 - Principal centre
 - Major centre
 - District centre
 - Local centre
 - Neighbourhood centre
 - Specialised centre
- Recreation and conservation zones**
 - Sport and recreation
 - Open space
 - Conservation
- Industry zones**
 - Low impact industry
 - High impact industry
 - Industry investigation
- Other zones**
 - Community facilities
 - Emerging community
 - Mixed use
 - Rural
 - Rural residential
 - Special purpose
 - Tourism
 - Township

- Areas regulated under other legislation**
- Priority development area. Refer to Part 10.3. This area is regulated under the Economic Development Act 2012.
 - Strategic port land. Refer to Part 10.1. This area is regulated under the Transport Infrastructure Act 1994.
 - Airport land. Refer to Part 10.2. This area is regulated under the Airport Assets (Restructuring and Disposal) Act 2008.

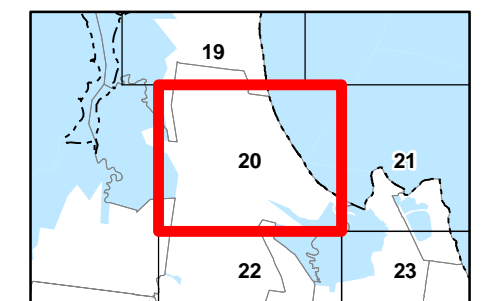
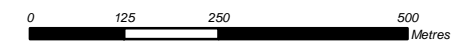
- Cadastre**
- Local Government Boundary
 - Cadastre - September 2021 (Sourced DNRME)
 - Suburb or Locality
 - Waterway or Waterbody

While every care is taken to ensure the accuracy of this product Mackay Regional Council makes no representations or warranties about the accuracy, reliability, completeness or suitability for any particular purpose and disclaims all responsibility and all liability (including without limitation, liability in negligence) or all expenses, losses, damages (including indirect or consequential damage) and costs you may incur as a result of this product being inaccurate or incomplete in any way or for any reason.

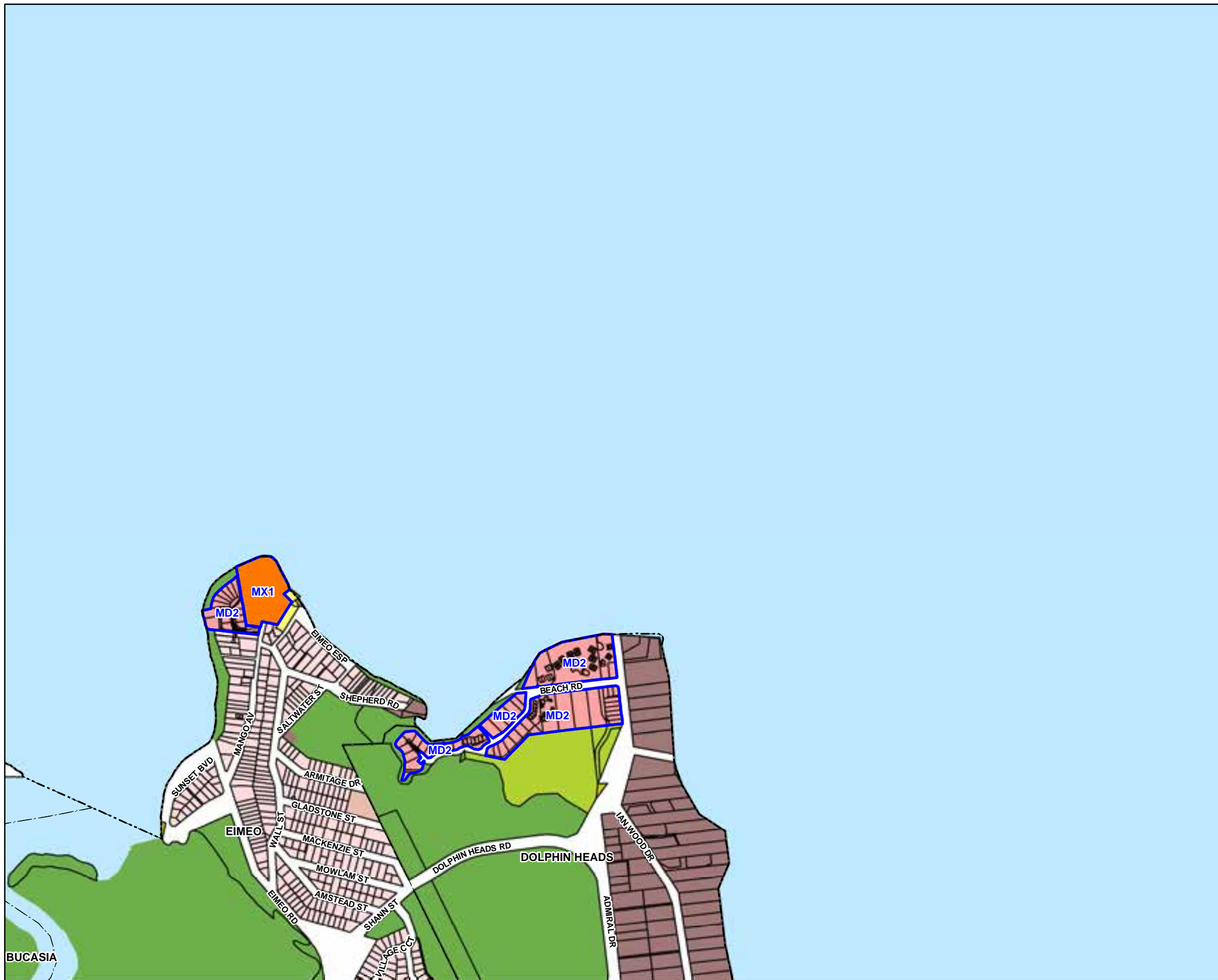
Effective from 26 April 2022

© Copyright Mackay Regional Council 2018
Geocentric Datum of Australia 2020 (GDA2020)

Approx Scale @ A3 1:10000



Zone Map - Z0 - 20



Zones

- Zone precinct boundary

Residential zones

- Low density residential
- Medium density residential
- High density residential

Centre zones

- Principal centre
- Major centre
- District centre
- Local centre
- Neighbourhood centre
- Specialised centre

Recreation and conservation zones

- Sport and recreation
- Open space
- Conservation

Industry zones

- Low impact industry
- High impact industry
- Industry investigation

Other zones

- Community facilities
- Emerging community
- Mixed use
- Rural
- Rural residential
- Special purpose
- Tourism
- Township

Areas regulated under other legislation

- Priority development area. Refer to Part 10.3. This area is regulated under the Economic Development Act 2012.
- Strategic port land. Refer to Part 10.1. This area is regulated under the Transport Infrastructure Act 1994.
- Airport land. Refer to Part 10.2. This area is regulated under the Airport Assets (Restructuring and Disposal) Act 2008.

Cadastre

- Local Government Boundary
- Cadastre - September 2021 (Sourced DNRME)
- Suburb or Locality
- Waterway or Waterbody

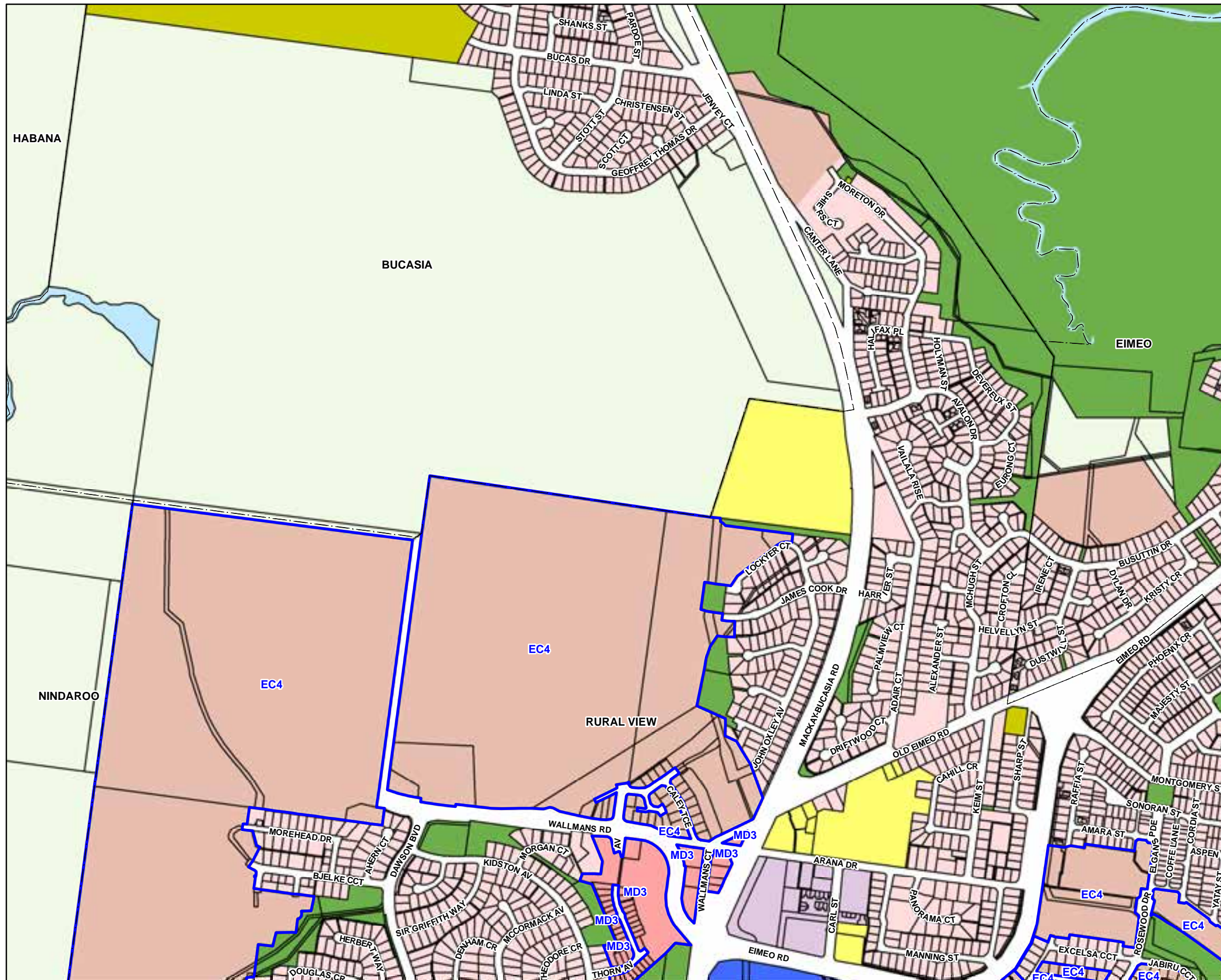
While every care is taken to ensure the accuracy of this product Mackay Regional Council makes no representations or warranties about the accuracy, reliability, completeness or suitability for any particular purpose and disclaims all responsibility and all liability (including without limitation, liability in negligence) or all expenses, losses, damages (including indirect or consequential damage) and costs you may incur as a result of this product being inaccurate or incomplete in any way or for any reason.

Effective from 26 April 2022

© Copyright Mackay Regional Council 2018
Geocentric Datum of Australia 2020 (GDA2020)

Approx Scale @ A3 1:10000

Zone Map - Z0 - 21


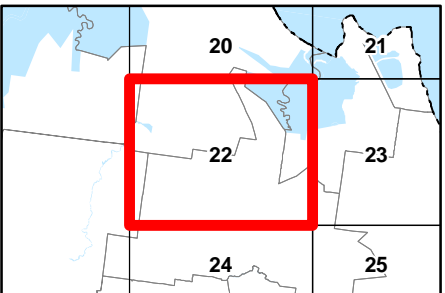


- Zones**
- Zone precinct boundary
- Residential zones**
- Low density residential
 - Medium density residential
 - High density residential
- Centre zones**
- Principal centre
 - Major centre
 - District centre
 - Local centre
 - Neighbourhood centre
 - Specialised centre
- Recreation and conservation zones**
- Sport and recreation
 - Open space
 - Conservation
- Industry zones**
- Low impact industry
 - High impact industry
 - Industry investigation
- Other zones**
- Community facilities
 - Emerging community
 - Mixed use
 - Rural
 - Rural residential
 - Special purpose
 - Tourism
 - Township
- Areas regulated under other legislation**
- Priority development area. Refer to Part 10.3. This area is regulated under the Economic Development Act 2012.
 - Strategic port land. Refer to Part 10.1. This area is regulated under the Transport Infrastructure Act 1994.
 - Airport land. Refer to Part 10.2. This area is regulated under the Airport Assets (Restructuring and Disposal) Act 2008.
- Cadastre**
- Local Government Boundary
 - Cadastre - September 2021 (Sourced DNRME)
 - Suburb or Locality
 - Waterway or Waterbody
- While every care is taken to ensure the accuracy of this product Mackay Regional Council makes no representations or warranties about the accuracy, reliability, completeness or suitability for any particular purpose and disclaims all responsibility and all liability (including without limitation, liability in negligence) or all expenses, losses, damages (including indirect or consequential damage) and costs you may incur as a result of this product being inaccurate or incomplete in any way or for any reason.

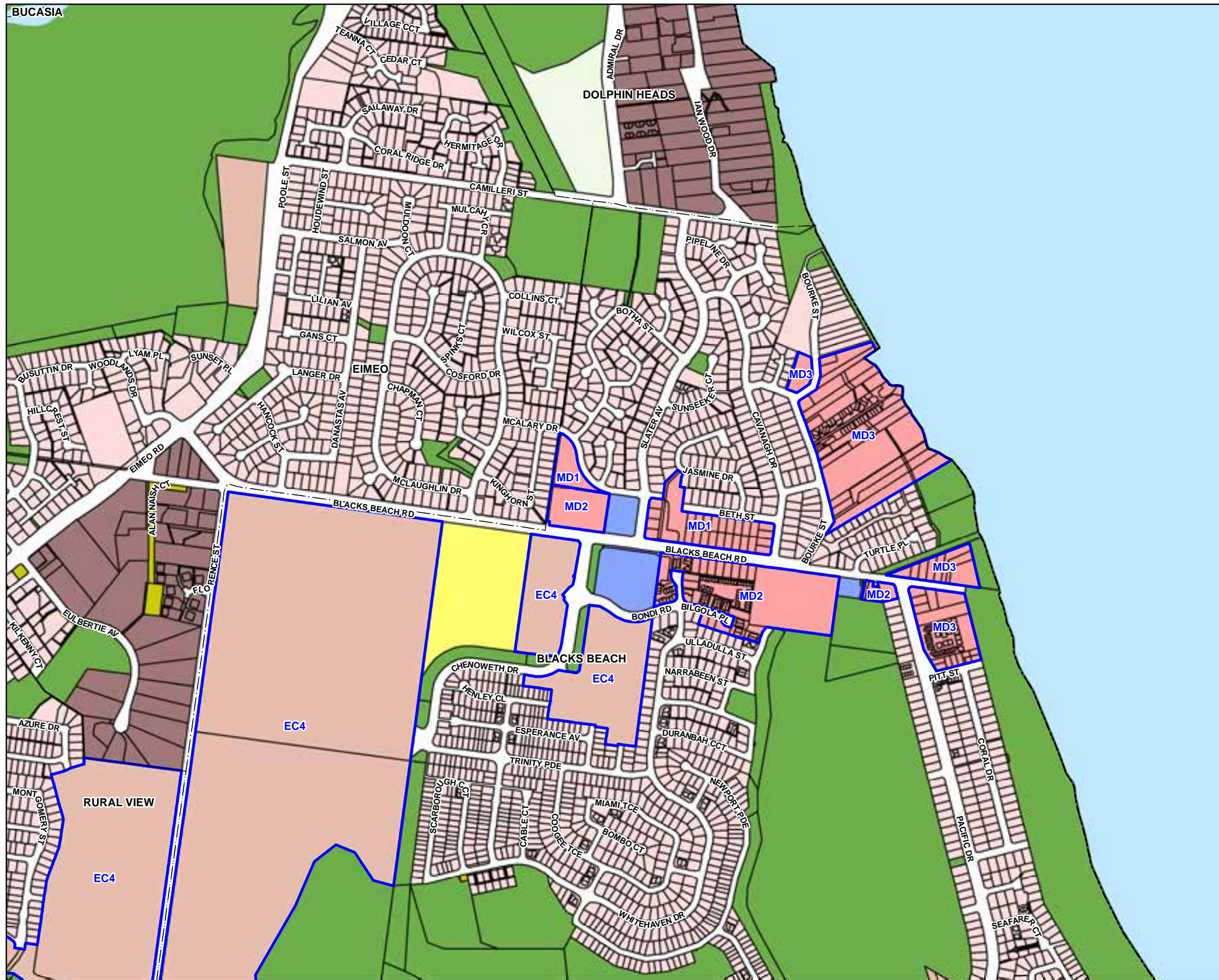
Effective from 26 April 2022

© Copyright Mackay Regional Council 2018
Geocentric Datum of Australia 2020 (GDA2020)

Approx Scale @ A3 1:10000

Zone Map - Z0 - 22



Zones

- Zone precinct boundary
- Residential zones**
 - Low density residential
 - Medium density residential
 - High density residential
- Centre zones**
 - Principal centre
 - Major centre
 - District centre
 - Local centre
 - Neighbourhood centre
 - Specialised centre
- Recreation and conservation zones**
 - Sport and recreation
 - Open space
 - Conservation
- Industry zones**
 - Low impact industry
 - High impact industry
 - Industry investigation
- Other zones**
 - Community facilities
 - Emerging community
 - Mixed use
 - Rural
 - Rural residential
 - Special purpose
 - Tourism
 - Township

- Areas regulated under other legislation**
- Priority development area. Refer to Part 10.3. This area is regulated under the Economic Development Act 2012.
 - Strategic port land. Refer to Part 10.1. This area is regulated under the Transport Infrastructure Act 1994.
 - Airport land. Refer to Part 10.2. This area is regulated under the Airport Assets (Restructuring and Disposal) Act 2008.

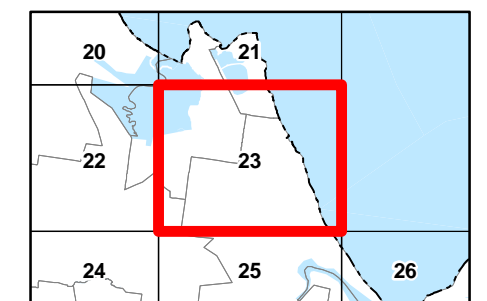
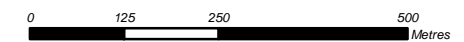
- Cadastre**
- Local Government Boundary
 - Cadastre - September 2021 (Sourced DNRME)
 - Suburb or Locality
 - Waterway or Waterbody

While every care is taken to ensure the accuracy of this product Mackay Regional Council makes no representations or warranties about the accuracy, reliability, completeness or suitability for any particular purpose and disclaims all responsibility and all liability (including without limitation, liability in negligence) or all expenses, losses, damages (including indirect or consequential damage) and costs you may incur as a result of this product being inaccurate or incomplete in any way or for any reason.

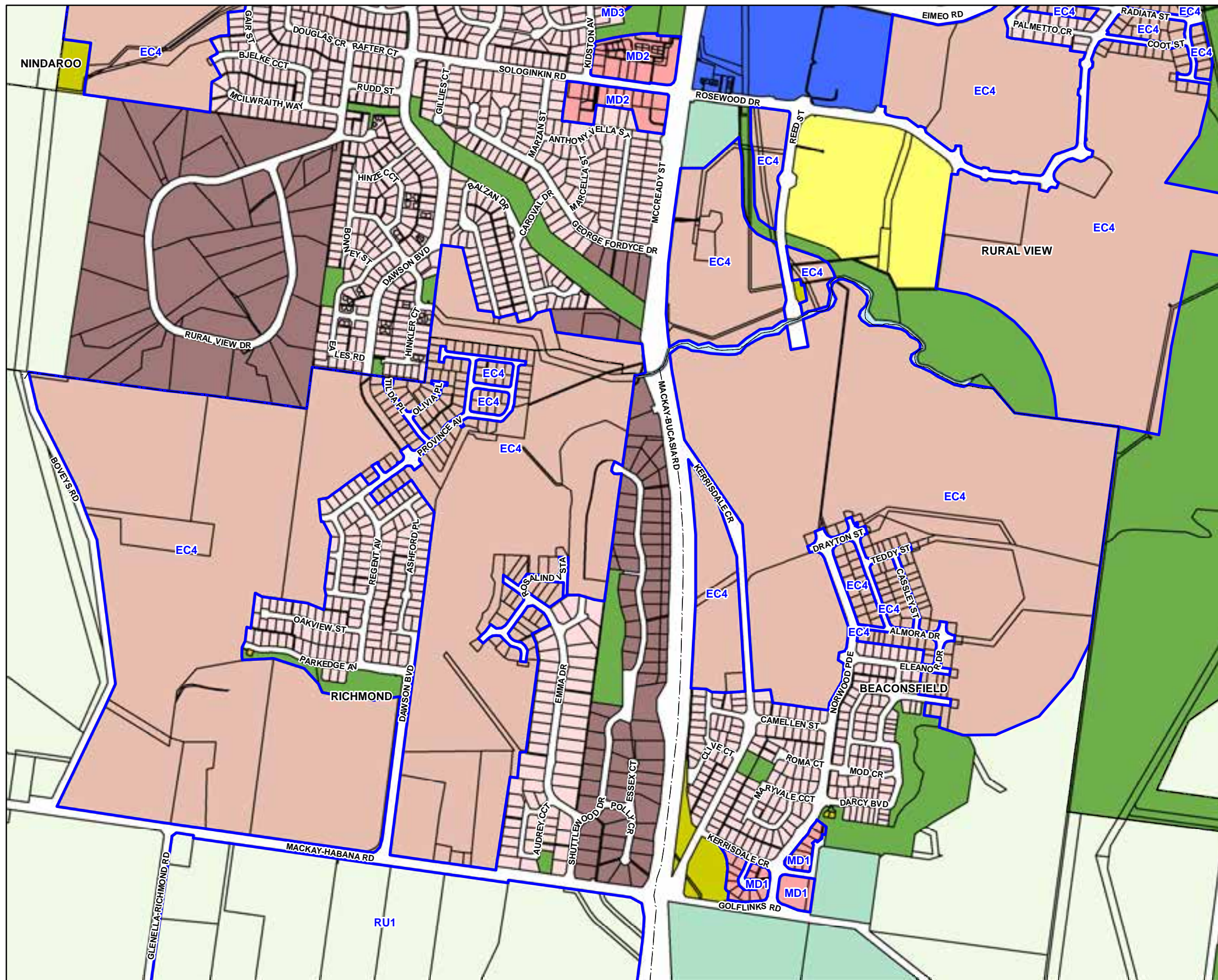
Effective from 26 April 2022

© Copyright Mackay Regional Council 2018
Geocentric Datum of Australia 2020 (GDA2020)

Approx Scale @ A3 1:10000



Zone Map - Z0 - 23



Zones

- Zone precinct boundary

Residential zones

- Low density residential
- Medium density residential
- High density residential

Centre zones

- Principal centre
- Major centre
- District centre
- Local centre
- Neighbourhood centre
- Specialised centre

Recreation and conservation zones

- Sport and recreation
- Open space
- Conservation

Industry zones

- Low impact industry
- High impact industry
- Industry investigation

Other zones

- Community facilities
- Emerging community
- Mixed use
- Rural
- Rural residential
- Special purpose
- Tourism
- Township

Areas regulated under other legislation

- Priority development area. Refer to Part 10.3. This area is regulated under the Economic Development Act 2012.
- Strategic port land. Refer to Part 10.1. This area is regulated under the Transport Infrastructure Act 1994.
- Airport land. Refer to Part 10.2. This area is regulated under the Airport Assets (Restructuring and Disposal) Act 2008.

Cadastre

- Local Government Boundary
- Cadastre - September 2021 (Sourced DNRME)
- Suburb or Locality
- Waterway or Waterbody

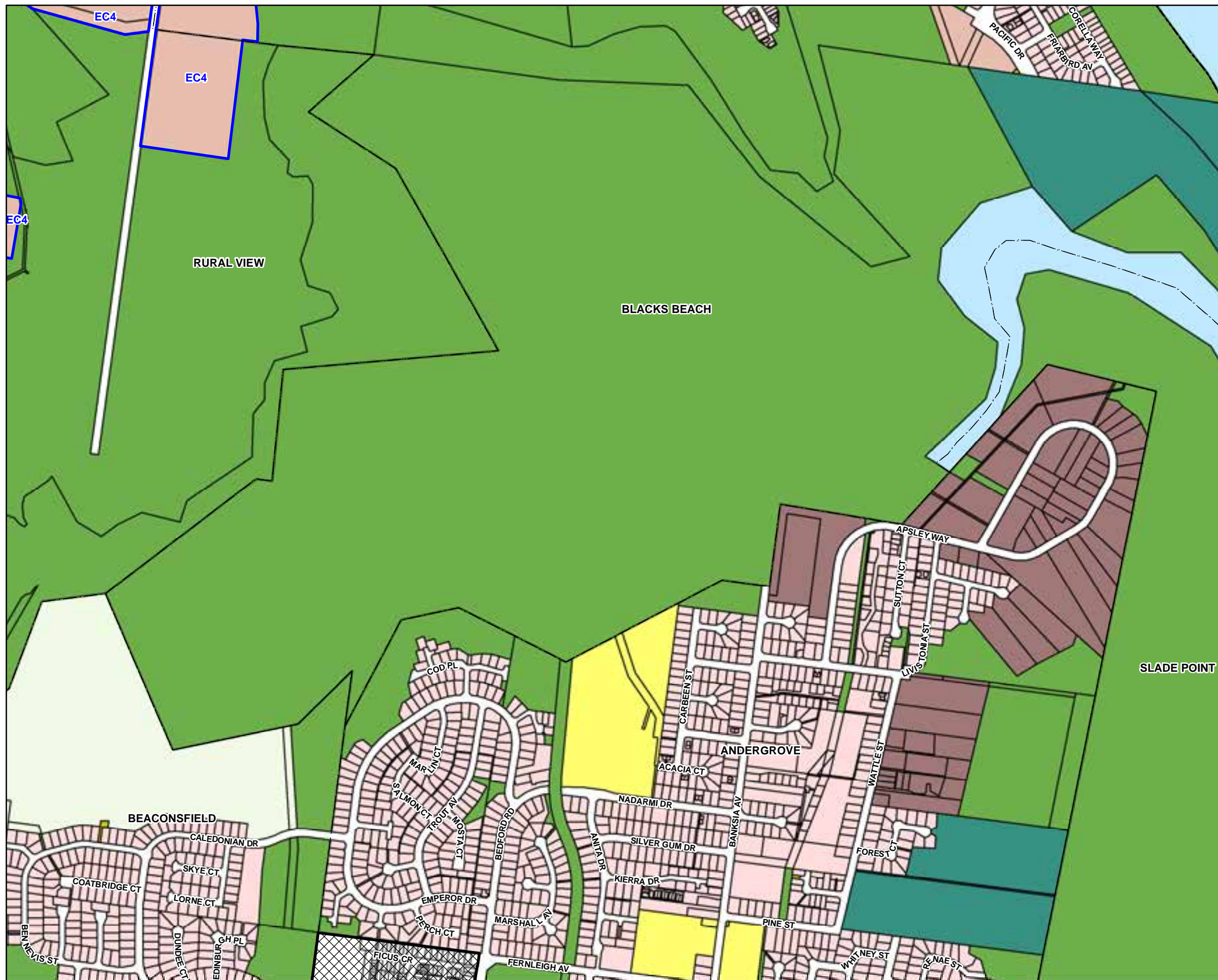
While every care is taken to ensure the accuracy of this product Mackay Regional Council makes no representations or warranties about the accuracy, reliability, completeness or suitability for any particular purpose and disclaims all responsibility and all liability (including without limitation, liability in negligence) or all expenses, losses, damages (including indirect or consequential damage) and costs you may incur as a result of this product being inaccurate or incomplete in any way or for any reason.

Effective from 26 April 2022

© Copyright Mackay Regional Council 2018
Geocentric Datum of Australia 2020 (GDA2020)

Approx Scale @ A3 1:10000

Zone Map - Z0 - 24



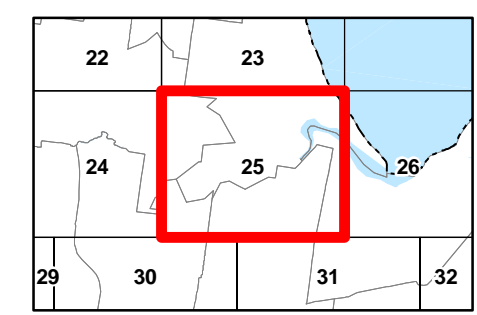
- Zones**
- Zone precinct boundary
- Residential zones**
- Low density residential
 - Medium density residential
 - High density residential
- Centre zones**
- Principal centre
 - Major centre
 - District centre
 - Local centre
 - Neighbourhood centre
 - Specialised centre
- Recreation and conservation zones**
- Sport and recreation
 - Open space
 - Conservation
- Industry zones**
- Low impact industry
 - High impact industry
 - Industry investigation
- Other zones**
- Community facilities
 - Emerging community
 - Mixed use
 - Rural
 - Rural residential
 - Special purpose
 - Tourism
 - Township
- Areas regulated under other legislation**
- Priority development area. Refer to Part 10.3. This area is regulated under the Economic Development Act 2012.
 - Strategic port land. Refer to Part 10.1. This area is regulated under the Transport Infrastructure Act 1994.
 - Airport land. Refer to Part 10.2. This area is regulated under the Airport Assets (Restructuring and Disposal) Act 2008.
- Cadastre**
- Local Government Boundary
 - Cadastre - September 2021 (Sourced DNRME)
 - Suburb or Locality
 - Waterway or Waterbody

While every care is taken to ensure the accuracy of this product Mackay Regional Council makes no representations or warranties about the accuracy, reliability, completeness or suitability for any particular purpose and disclaims all responsibility and all liability (including without limitation, liability in negligence) or all expenses, losses, damages (including indirect or consequential damage) and costs you may incur as a result of this product being inaccurate or incomplete in any way or for any reason.

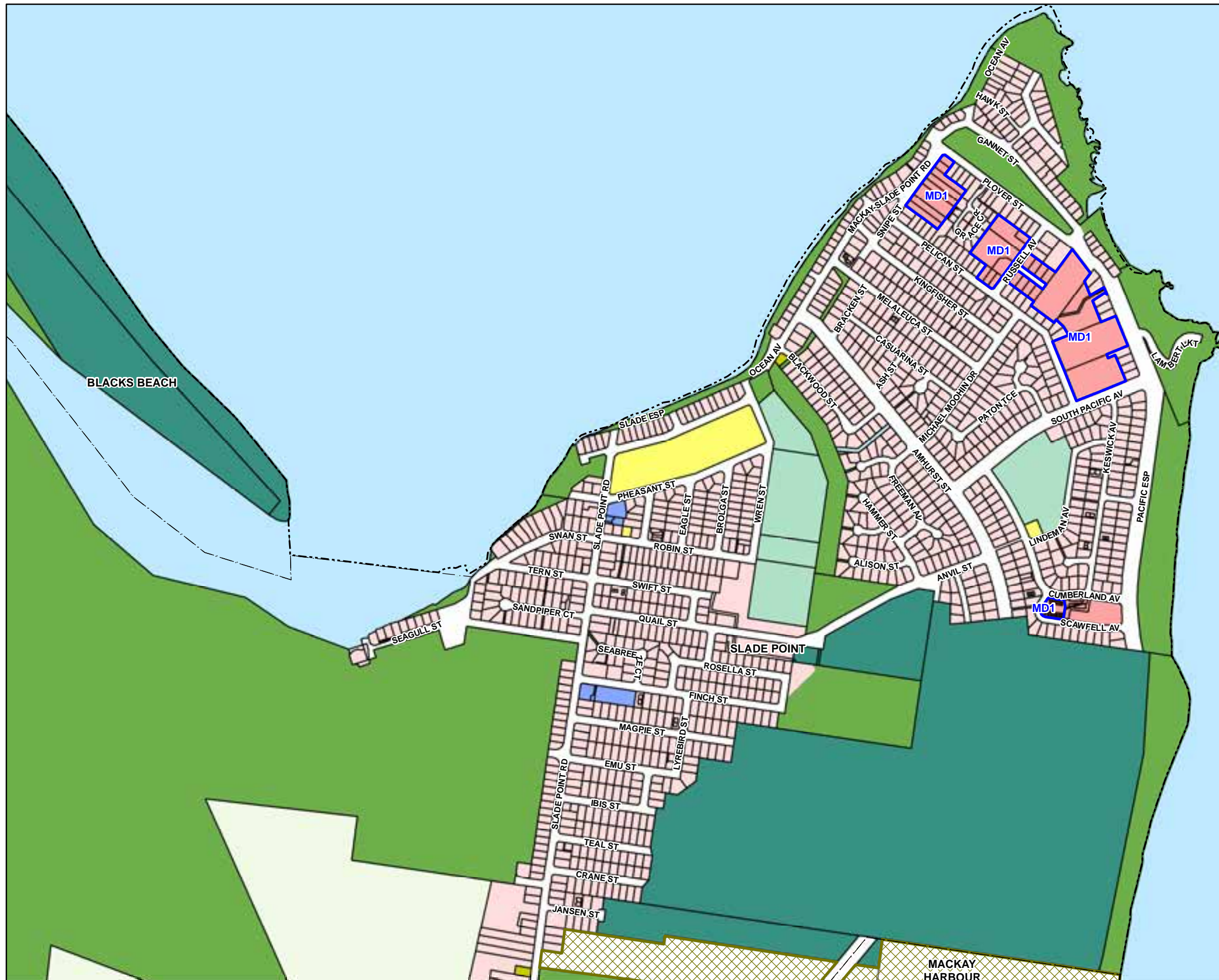
Effective from 26 April 2022

© Copyright Mackay Regional Council 2018
Geocentric Datum of Australia 2020 (GDA2020)

Approx Scale @ A3 1:10000



Zone Map - Z0 - 25



Zones

- Zone precinct boundary
- Residential zones**
 - Low density residential
 - Medium density residential
 - High density residential
- Centre zones**
 - Principal centre
 - Major centre
 - District centre
 - Local centre
 - Neighbourhood centre
 - Specialised centre
- Recreation and conservation zones**
 - Sport and recreation
 - Open space
 - Conservation
- Industry zones**
 - Low impact industry
 - High impact industry
 - Industry investigation
- Other zones**

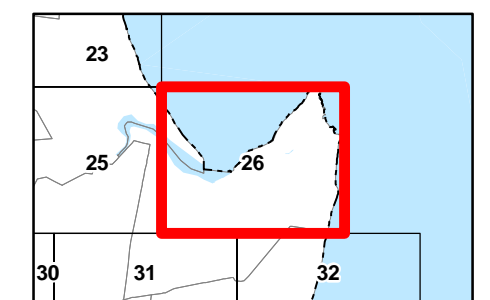
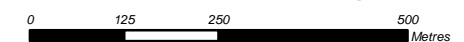
Community facilities	Rural residential
Emerging community	Special purpose
Mixed use	Tourism
Rural	Township
- Areas regulated under other legislation**
 - Priority development area. Refer to Part 10.3. This area is regulated under the Economic Development Act 2012.
 - Strategic port land. Refer to Part 10.1. This area is regulated under the Transport Infrastructure Act 1994.
 - Airport land. Refer to Part 10.2. This area is regulated under the Airport Assets (Restructuring and Disposal) Act 2008.
- Cadastre**
 - Local Government Boundary
 - Cadastre - September 2021 (Sourced DNRME)
 - Suburb or Locality
 - Waterway or Waterbody

While every care is taken to ensure the accuracy of this product Mackay Regional Council makes no representations or warranties about the accuracy, reliability, completeness or suitability for any particular purpose and disclaims all responsibility and all liability (including without limitation, liability in negligence) or all expenses, losses, damages (including indirect or consequential damage) and costs you may incur as a result of this product being inaccurate or incomplete in any way or for any reason.

Effective from 26 April 2022

© Copyright Mackay Regional Council 2018
Geocentric Datum of Australia 2020 (GDA2020)

Approx Scale @ A3 1:10000



Zone Map - Z0 - 26



Zones

- Zone precinct boundary

Residential zones

- Low density residential
- Medium density residential
- High density residential

Centre zones

- Principal centre
- Major centre
- District centre
- Local centre
- Neighbourhood centre
- Specialised centre

Recreation and conservation zones

- Sport and recreation
- Open space
- Conservation

Industry zones

- Low impact industry
- High impact industry
- Industry investigation

Other zones

- Community facilities
- Emerging community
- Mixed use
- Rural
- Rural residential
- Special purpose
- Tourism
- Township

Areas regulated under other legislation

- Priority development area. Refer to Part 10.3. This area is regulated under the Economic Development Act 2012.
- Strategic port land. Refer to Part 10.1. This area is regulated under the Transport Infrastructure Act 1994.
- Airport land. Refer to Part 10.2. This area is regulated under the Airport Assets (Restructuring and Disposal) Act 2008.

Cadastre



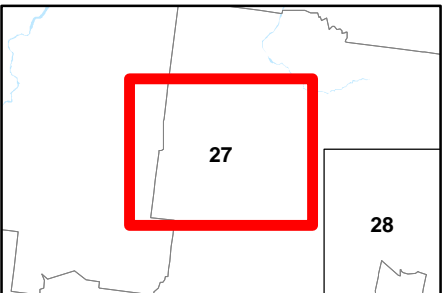
- Local Government Boundary
- Cadastre - September 2021 (Sourced DNRME)
- Suburb or Locality
- Waterway or Waterbody

While every care is taken to ensure the accuracy of this product Mackay Regional Council makes no representations or warranties about the accuracy, reliability, completeness or suitability for any particular purpose and disclaims all responsibility and all liability (including without limitation, liability in negligence) or all expenses, losses, damages (including indirect or consequential damage) and costs you may incur as a result of this product being inaccurate or incomplete in any way or for any reason.

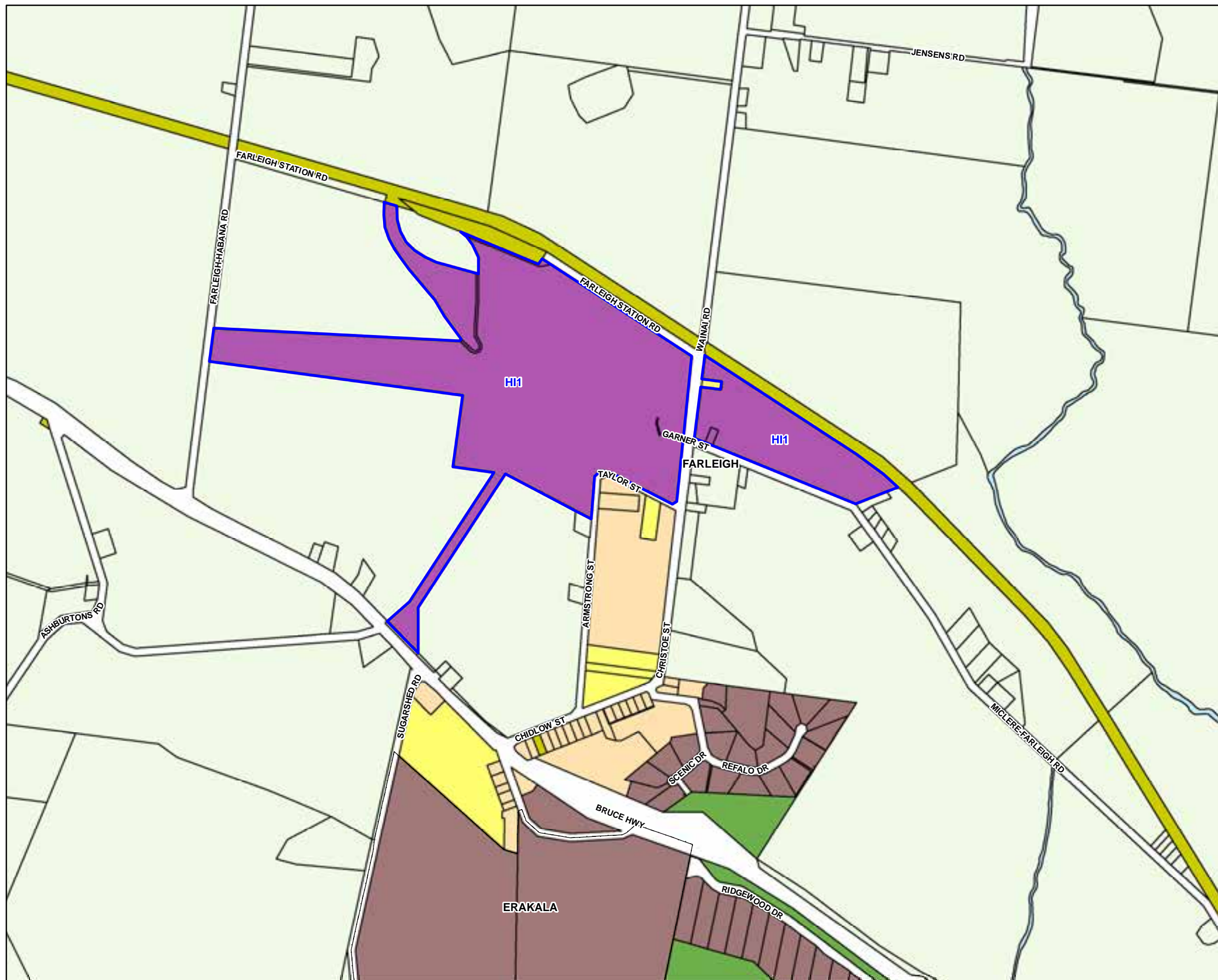
Effective from 26 April 2022

© Copyright Mackay Regional Council 2018
Geocentric Datum of Australia 2020 (GDA2020)

Approx Scale @ A3 1:10000

Zone Map - Z0 - 27



Zones

- Zone precinct boundary

Residential zones

- Low density residential
- Medium density residential
- High density residential

Centre zones

- Principal centre
- Major centre
- District centre
- Local centre
- Neighbourhood centre
- Specialised centre

Recreation and conservation zones

- Sport and recreation
- Open space
- Conservation

Industry zones

- Low impact industry
- High impact industry
- Industry investigation

Other zones

- Community facilities
- Emerging community
- Mixed use
- Rural
- Rural residential
- Special purpose
- Tourism
- Township

Areas regulated under other legislation

- Priority development area. Refer to Part 10.3. This area is regulated under the Economic Development Act 2012.
- Strategic port land. Refer to Part 10.1. This area is regulated under the Transport Infrastructure Act 1994.
- Airport land. Refer to Part 10.2. This area is regulated under the Airport Assets (Restructuring and Disposal) Act 2008.

Cadastre

- Local Government Boundary
- Cadastre - September 2021 (Sourced DNRME)
- Suburb or Locality
- Waterway or Waterbody

While every care is taken to ensure the accuracy of this product Mackay Regional Council makes no representations or warranties about the accuracy, reliability, completeness or suitability for any particular purpose and disclaims all responsibility and all liability (including without limitation, liability in negligence) or all expenses, losses, damages (including indirect or consequential damage) and costs you may incur as a result of this product being inaccurate or incomplete in any way or for any reason.

Effective from 26 April 2022

© Copyright Mackay Regional Council 2018
Geocentric Datum of Australia 2020 (GDA2020)

Approx Scale @ A3 1:10000

Zone Map - Z0 - 28



Zones

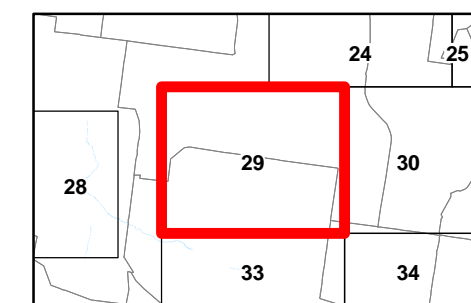
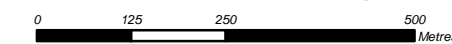
- Zone precinct boundary
- Residential zones**
- Low density residential
- Medium density residential
- High density residential
- Centre zones**
- Principal centre
- Major centre
- District centre
- Local centre
- Neighbourhood centre
- Specialised centre
- Recreation and conservation zones**
- Sport and recreation
- Open space
- Conservation
- Industry zones**
- Low impact industry
- High impact industry
- Industry investigation
- Other zones**
- Community facilities
- Emerging community
- Mixed use
- Rural
- Rural residential
- Special purpose
- Tourism
- Township
- Areas regulated under other legislation**
- Priority development area. Refer to Part 10.3. This area is regulated under the Economic Development Act 2012.
- Strategic port land. Refer to Part 10.1. This area is regulated under the Transport Infrastructure Act 1994.
- Airport land. Refer to Part 10.2. This area is regulated under the Airport Assets (Restructuring and Disposal) Act 2008.
- Cadastre**
- Local Government Boundary
- Cadastre - September 2021 (Sourced DNRME)
- Suburb or Locality
- Waterway or Waterbody

While every care is taken to ensure the accuracy of this product Mackay Regional Council makes no representations or warranties about the accuracy, reliability, completeness or suitability for any particular purpose and disclaims all responsibility and all liability (including without limitation, liability in negligence) or all expenses, losses, damages (including indirect or consequential damage) and costs you may incur as a result of this product being inaccurate or incomplete in any way or for any reason.

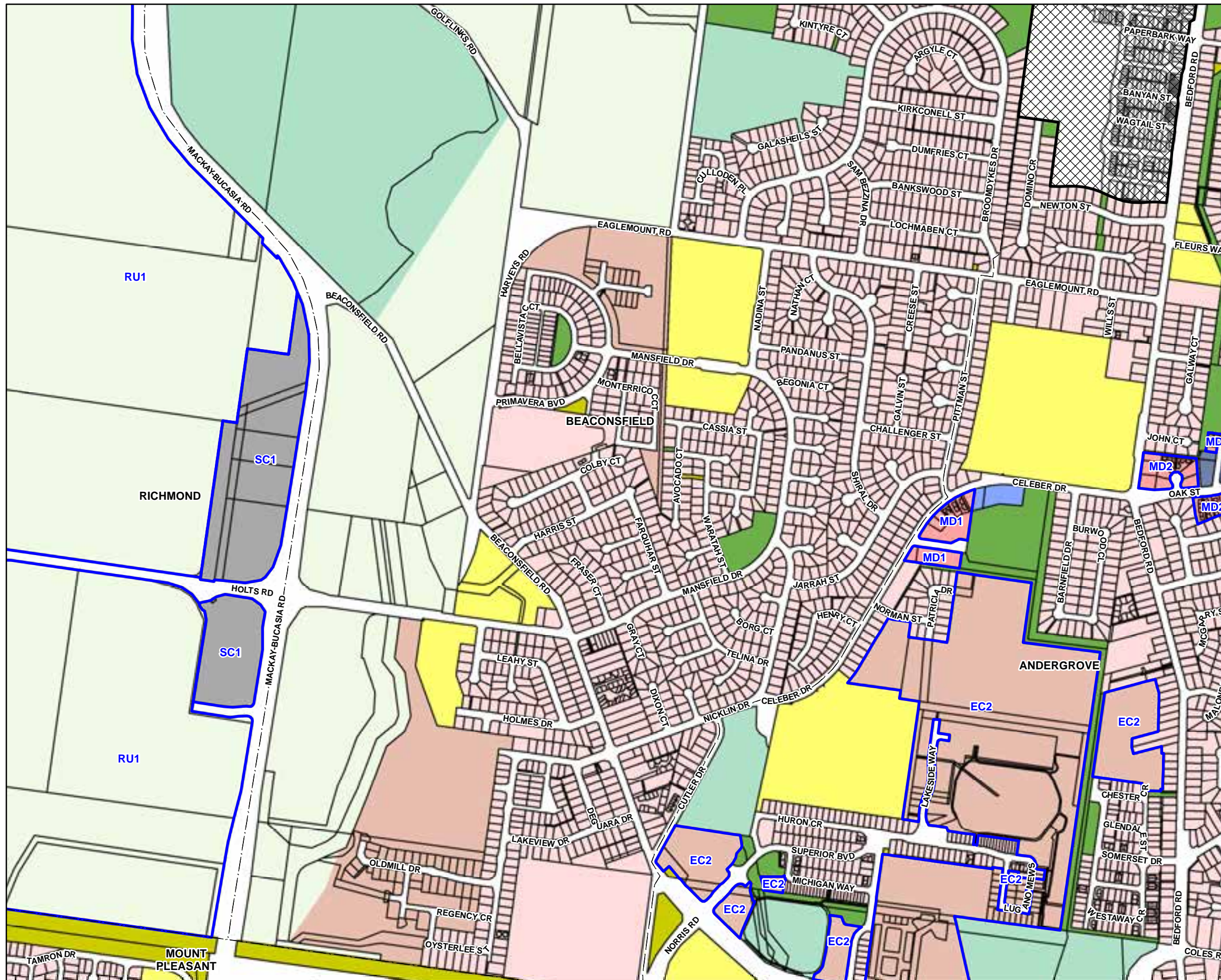
Effective from 26 April 2022

© Copyright Mackay Regional Council 2018
Geocentric Datum of Australia 2020 (GDA2020)

Approx Scale @ A3 1:10000



Zone Map - Z0 - 29



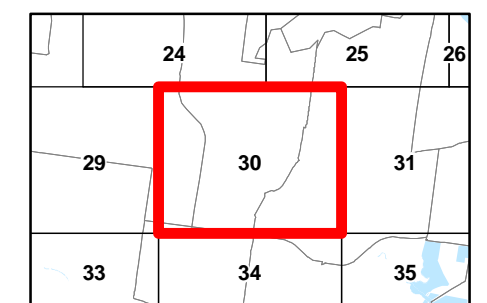
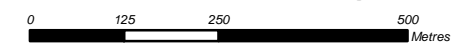
Zones

- Zone precinct boundary
 - Residential zones**
 - Low density residential
 - Medium density residential
 - High density residential
 - Centre zones**
 - Principal centre
 - Major centre
 - District centre
 - Local centre
 - Neighbourhood centre
 - Specialised centre
 - Recreation and conservation zones**
 - Sport and recreation
 - Open space
 - Conservation
 - Industry zones**
 - Low impact industry
 - High impact industry
 - Industry investigation
 - Other zones**
 - Community facilities
 - Emerging community
 - Mixed use
 - Rural
 - Rural residential
 - Special purpose
 - Tourism
 - Township
 - Areas regulated under other legislation**
 - Priority development area. Refer to Part 10.3. This area is regulated under the Economic Development Act 2012.
 - Strategic port land. Refer to Part 10.1. This area is regulated under the Transport Infrastructure Act 1994.
 - Airport land. Refer to Part 10.2. This area is regulated under the Airport Assets (Restructuring and Disposal) Act 2008.
 - Cadastral**
 - Local Government Boundary
 - Cadastre - September 2021 (Sourced DNRME)
 - Suburb or Locality
 - Waterway or Waterbody
- While every care is taken to ensure the accuracy of this product Mackay Regional Council makes no representations or warranties about the accuracy, reliability, completeness or suitability for any particular purpose and disclaims all responsibility and all liability (including without limitation, liability in negligence) or all expenses, losses, damages (including indirect or consequential damage) and costs you may incur as a result of this product being inaccurate or incomplete in any way or for any reason.

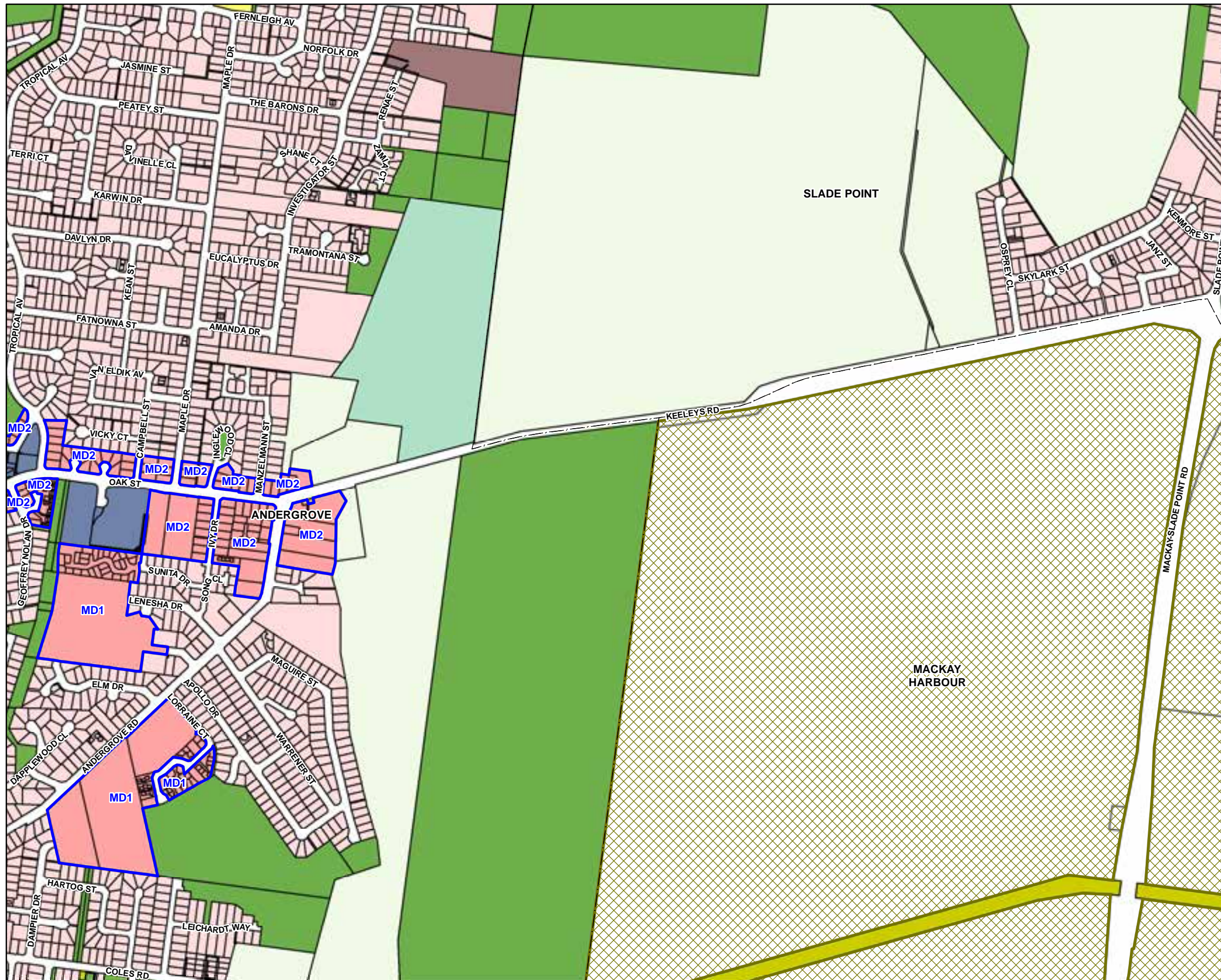
Effective from 26 April 2022

© Copyright Mackay Regional Council 2018
Geocentric Datum of Australia 2020 (GDA2020)

Approx Scale @ A3 1:10000



Zone Map - Z0 - 30



Zones

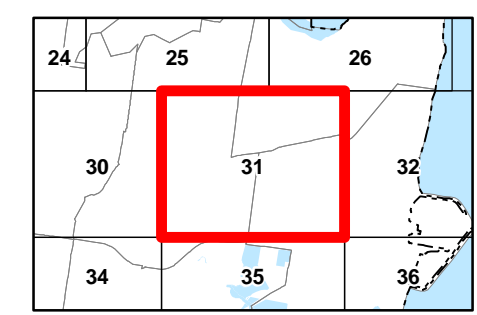
- Zone precinct boundary
- Residential zones**
 - Low density residential
 - Medium density residential
 - High density residential
- Centre zones**
 - Principal centre
 - Major centre
 - District centre
 - Local centre
 - Neighbourhood centre
 - Specialised centre
- Recreation and conservation zones**
 - Sport and recreation
 - Open space
 - Conservation
- Industry zones**
 - Low impact industry
 - High impact industry
 - Industry investigation
- Other zones**
 - Community facilities
 - Emerging community
 - Mixed use
 - Rural
 - Rural residential
 - Special purpose
 - Tourism
 - Township
- Areas regulated under other legislation**
 - Priority development area. Refer to Part 10.3. This area is regulated under the Economic Development Act 2012.
 - Strategic port land. Refer to Part 10.1. This area is regulated under the Transport Infrastructure Act 1994.
 - Airport land. Refer to Part 10.2. This area is regulated under the Airport Assets (Restructuring and Disposal) Act 2008.
- Cadastre**
 - Local Government Boundary
 - Cadastre - September 2021 (Sourced DNRME)
 - Suburb or Locality
 - Waterway or Waterbody

While every care is taken to ensure the accuracy of this product Mackay Regional Council makes no representations or warranties about the accuracy, reliability, completeness or suitability for any particular purpose and disclaims all responsibility and all liability (including without limitation, liability in negligence) or all expenses, losses, damages (including indirect or consequential damage) and costs you may incur as a result of this product being inaccurate or incomplete in any way or for any reason.

Effective from 26 April 2022

© Copyright Mackay Regional Council 2018
Geocentric Datum of Australia 2020 (GDA2020)











Approx Scale @ A3 1:10000










Zone Map - Z0 - 31



Zones

-  Zone precinct boundary
- Residential zones**
 -  Low density residential
 -  Medium density residential
 -  High density residential
- Centre zones**
 -  Principal centre
 -  Major centre
 -  District centre
 -  Local centre
 -  Neighbourhood centre
 -  Specialised centre
- Recreation and conservation zones**
 -  Sport and recreation
 -  Open space
 -  Conservation
- Industry zones**
 -  Low impact industry
 -  High impact industry
 -  Industry investigation
- Other zones**
 -  Community facilities
 -  Emerging community
 -  Mixed use
 -  Rural
 -  Rural residential
 -  Special purpose
 -  Tourism
 -  Township

- Areas regulated under other legislation**
 -  Priority development area. Refer to Part 10.3. This area is regulated under the Economic Development Act 2012.
 -  Strategic port land. Refer to Part 10.1. This area is regulated under the Transport Infrastructure Act 1994.
 -  Airport land. Refer to Part 10.2. This area is regulated under the Airport Assets (Restructuring and Disposal) Act 2008.

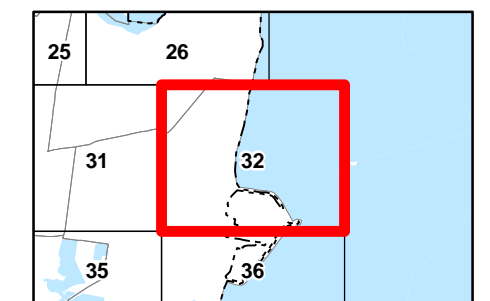

- Cadastre**
 -  Local Government Boundary
 -  Cadastre - September 2021 (Sourced DNRME)
 -  Suburb or Locality
 -  Waterway or Waterbody

While every care is taken to ensure the accuracy of this product Mackay Regional Council makes no representations or warranties about the accuracy, reliability, completeness or suitability for any particular purpose and disclaims all responsibility and all liability (including without limitation, liability in negligence) or all expenses, losses, damages (including indirect or consequential damage) and costs you may incur as a result of this product being inaccurate or incomplete in any way or for any reason.

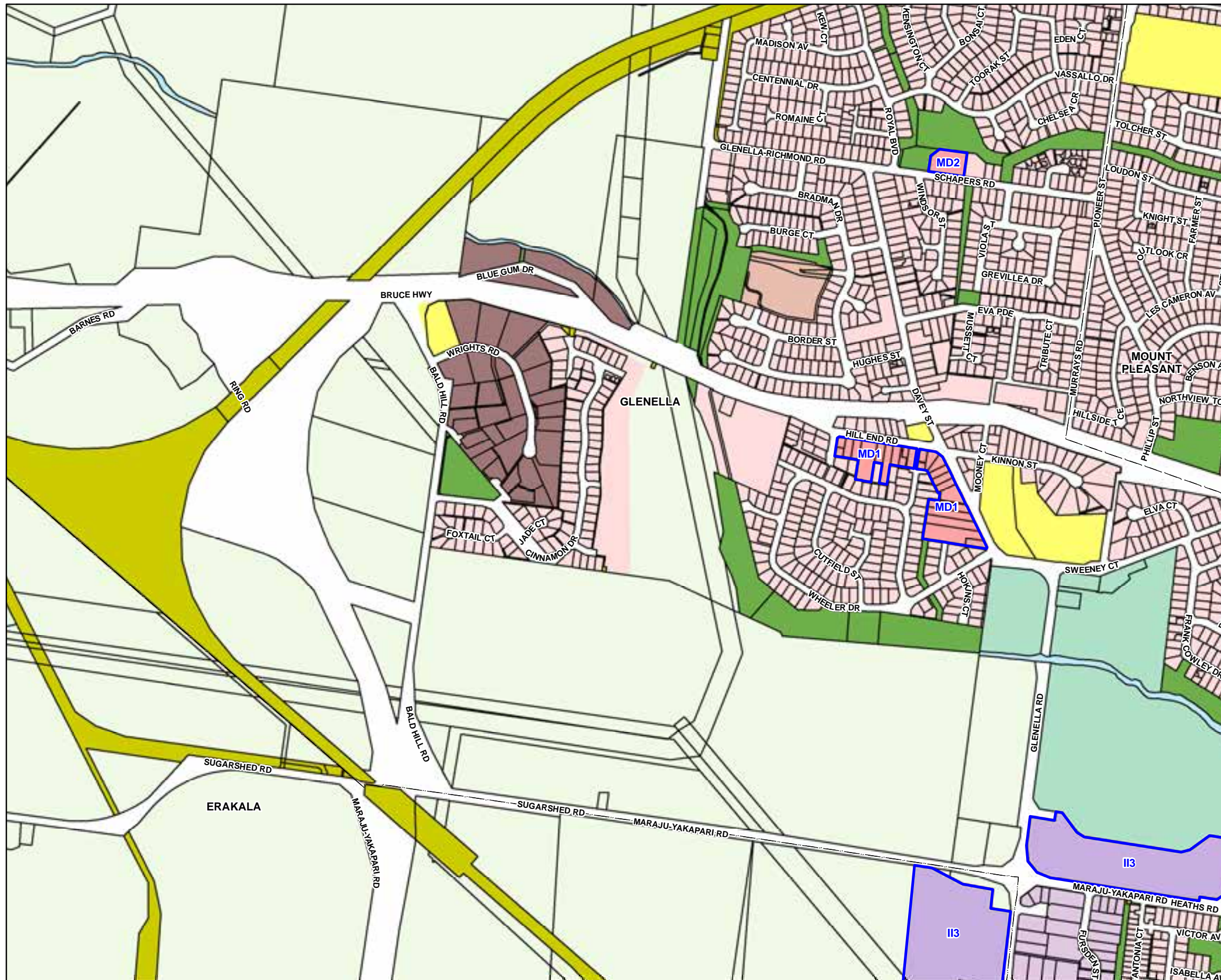
Effective from 26 April 2022

© Copyright Mackay Regional Council 2018
Geocentric Datum of Australia 2020 (GDA2020)

Approx Scale @ A3 1:10000



Zone Map - Z0 - 32



Zones

- Zone precinct boundary
- Residential zones**
 - Low density residential
 - Medium density residential
 - High density residential
- Centre zones**
 - Principal centre
 - Major centre
 - District centre
 - Local centre
 - Neighbourhood centre
 - Specialised centre
- Recreation and conservation zones**
 - Sport and recreation
 - Open space
 - Conservation
- Industry zones**
 - Low impact industry
 - High impact industry
 - Industry investigation
- Other zones**
 - Community facilities
 - Rural residential
 - Emerging community
 - Special purpose
 - Mixed use
 - Tourism
 - Rural
 - Township

- Areas regulated under other legislation**
- Priority development area. Refer to Part 10.3. This area is regulated under the Economic Development Act 2012.
 - Strategic port land. Refer to Part 10.1. This area is regulated under the Transport Infrastructure Act 1994.
 - Airport land. Refer to Part 10.2. This area is regulated under the Airport Assets (Restructuring and Disposal) Act 2008.

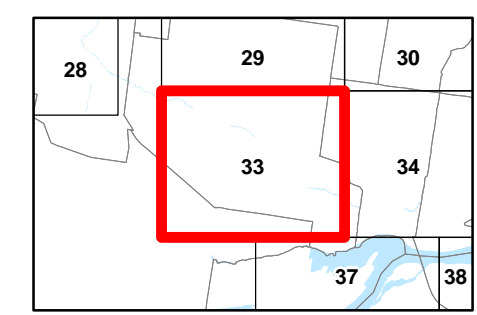
- Cadastral**
- Local Government Boundary
 - Cadastre - September 2021 (Sourced DNRME)
 - Suburb or Locality
 - Waterway or Waterbody

While every care is taken to ensure the accuracy of this product Mackay Regional Council makes no representations or warranties about the accuracy, reliability, completeness or suitability for any particular purpose and disclaims all responsibility and all liability (including without limitation, liability in negligence) or all expenses, losses, damages (including indirect or consequential damage) and costs you may incur as a result of this product being inaccurate or incomplete in any way or for any reason.

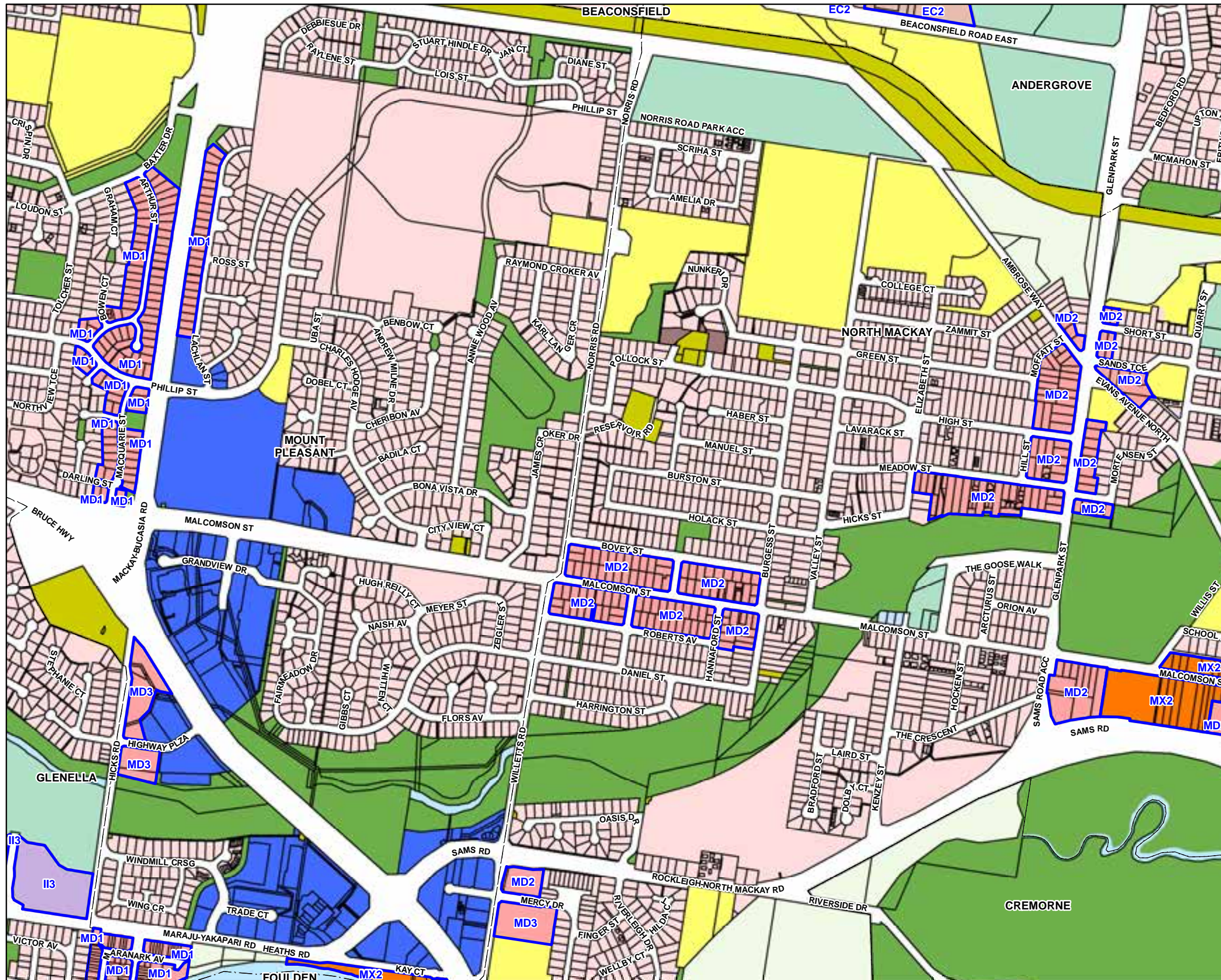
Effective from 26 April 2022

© Copyright Mackay Regional Council 2018
Geocentric Datum of Australia 2020 (GDA2020)

Approx Scale @ A3 1:10000



Zone Map - Z0 - 33



Zones

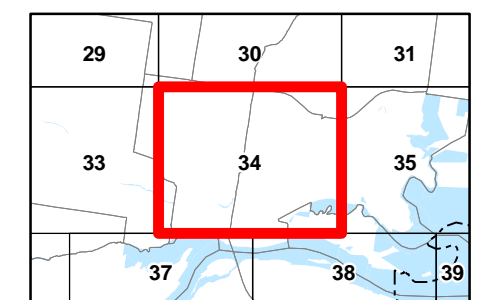
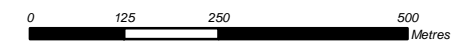
- Zone precinct boundary
- Residential zones**
 - Low density residential
 - Medium density residential
 - High density residential
- Centre zones**
 - Principal centre
 - Major centre
 - District centre
 - Local centre
 - Neighbourhood centre
 - Specialised centre
- Recreation and conservation zones**
 - Sport and recreation
 - Open space
 - Conservation
- Industry zones**
 - Low impact industry
 - High impact industry
 - Industry investigation
- Other zones**
 - Community facilities
 - Emerging community
 - Mixed use
 - Rural
 - Rural residential
 - Special purpose
 - Tourism
 - Township
- Areas regulated under other legislation**
 - Priority development area. Refer to Part 10.3. This area is regulated under the Economic Development Act 2012.
 - Strategic port land. Refer to Part 10.1. This area is regulated under the Transport Infrastructure Act 1994.
 - Airport land. Refer to Part 10.2. This area is regulated under the Airport Assets (Restructuring and Disposal) Act 2008.
- Cadastre**
 - Local Government Boundary
 - Cadastre - September 2021 (Sourced DNRME)
 - Suburb or Locality
 - Waterway or Waterbody

While every care is taken to ensure the accuracy of this product Mackay Regional Council makes no representations or warranties about the accuracy, reliability, completeness or suitability for any particular purpose and disclaims all responsibility and all liability (including without limitation, liability in negligence) or all expenses, losses, damages (including indirect or consequential damage) and costs you may incur as a result of this product being inaccurate or incomplete in any way or for any reason.

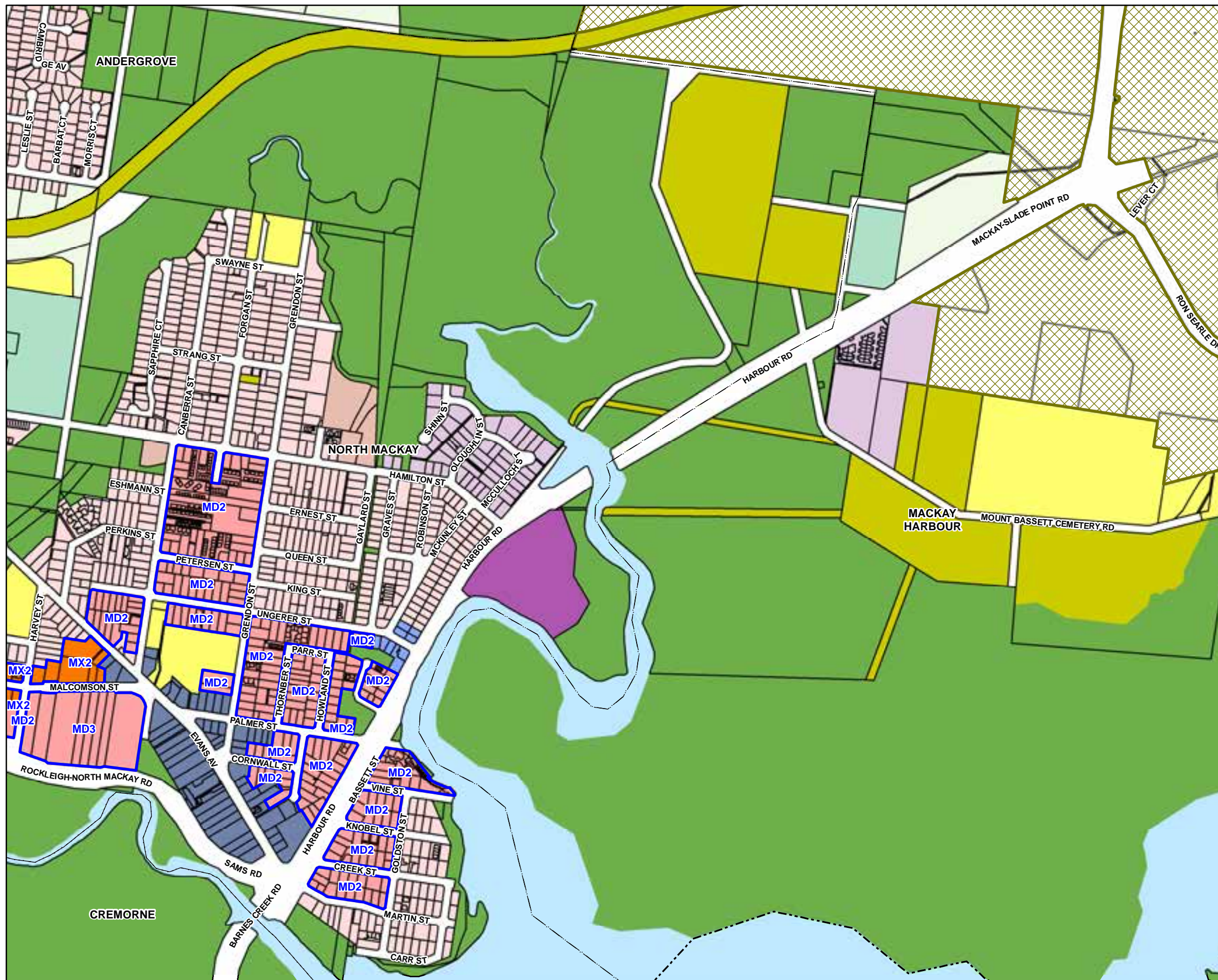
Effective from 26 April 2022

© Copyright Mackay Regional Council 2018
Geocentric Datum of Australia 2020 (GDA2020)

Approx Scale @ A3 1:10000



Zone Map - Z0 - 34



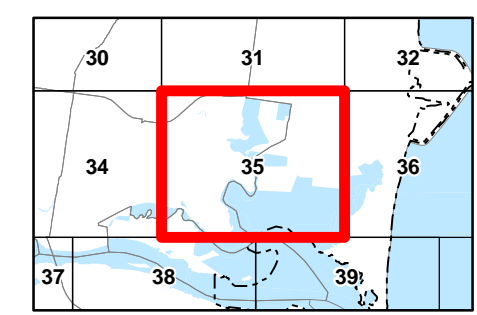
- Zones**
- Zone precinct boundary
- Residential zones**
- Low density residential
 - Medium density residential
 - High density residential
- Centre zones**
- Principal centre
 - Major centre
 - District centre
 - Local centre
 - Neighbourhood centre
 - Specialised centre
- Recreation and conservation zones**
- Sport and recreation
 - Open space
 - Conservation
- Industry zones**
- Low impact industry
 - High impact industry
 - Industry investigation
- Other zones**
- Community facilities
 - Emerging community
 - Mixed use
 - Rural
 - Rural residential
 - Special purpose
 - Tourism
 - Township
- Areas regulated under other legislation**
- Priority development area. Refer to Part 10.3. This area is regulated under the Economic Development Act 2012.
 - Strategic port land. Refer to Part 10.1. This area is regulated under the Transport Infrastructure Act 1994.
 - Airport land. Refer to Part 10.2. This area is regulated under the Airport Assets (Restructuring and Disposal) Act 2008.
- Cadastre**
- Local Government Boundary
 - Cadastre - September 2021 (Sourced DNRME)
 - Suburb or Locality
 - Waterway or Waterbody

While every care is taken to ensure the accuracy of this product Mackay Regional Council makes no representations or warranties about the accuracy, reliability, completeness or suitability for any particular purpose and disclaims all responsibility and all liability (including without limitation, liability in negligence) or all expenses, losses, damages (including indirect or consequential damage) and costs you may incur as a result of this product being inaccurate or incomplete in any way or for any reason.

Effective from 26 April 2022

© Copyright Mackay Regional Council 2018
Geocentric Datum of Australia 2020 (GDA2020)

Approx Scale @ A3 1:10000



Zone Map - Z0 - 35



Zones

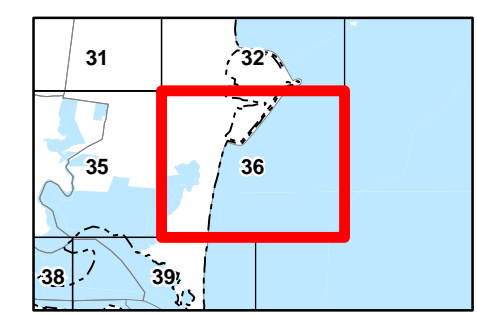
- Zone precinct boundary
- Residential zones**
 - Low density residential
 - Medium density residential
 - High density residential
- Centre zones**
 - Principal centre
 - Major centre
 - District centre
 - Local centre
 - Neighbourhood centre
 - Specialised centre
- Recreation and conservation zones**
 - Sport and recreation
 - Open space
 - Conservation
- Industry zones**
 - Low impact industry
 - High impact industry
 - Industry investigation
- Other zones**
 - Community facilities
 - Emerging community
 - Mixed use
 - Rural
 - Rural residential
 - Special purpose
 - Tourism
 - Township
- Areas regulated under other legislation**
 - Priority development area. Refer to Part 10.3. This area is regulated under the Economic Development Act 2012.
 - Strategic port land. Refer to Part 10.1. This area is regulated under the Transport Infrastructure Act 1994.
 - Airport land. Refer to Part 10.2. This area is regulated under the Airport Assets (Restructuring and Disposal) Act 2008.
- Cadastr**
 - Local Government Boundary
 - Cadastre - September 2021 (Sourced DNRME)
 - Suburb or Locality
 - Waterway or Waterbody

While every care is taken to ensure the accuracy of this product Mackay Regional Council makes no representations or warranties about the accuracy, reliability, completeness or suitability for any particular purpose and disclaims all responsibility and all liability (including without limitation, liability in negligence) or all expenses, losses, damages (including indirect or consequential damage) and costs you may incur as a result of this product being inaccurate or incomplete in any way or for any reason.

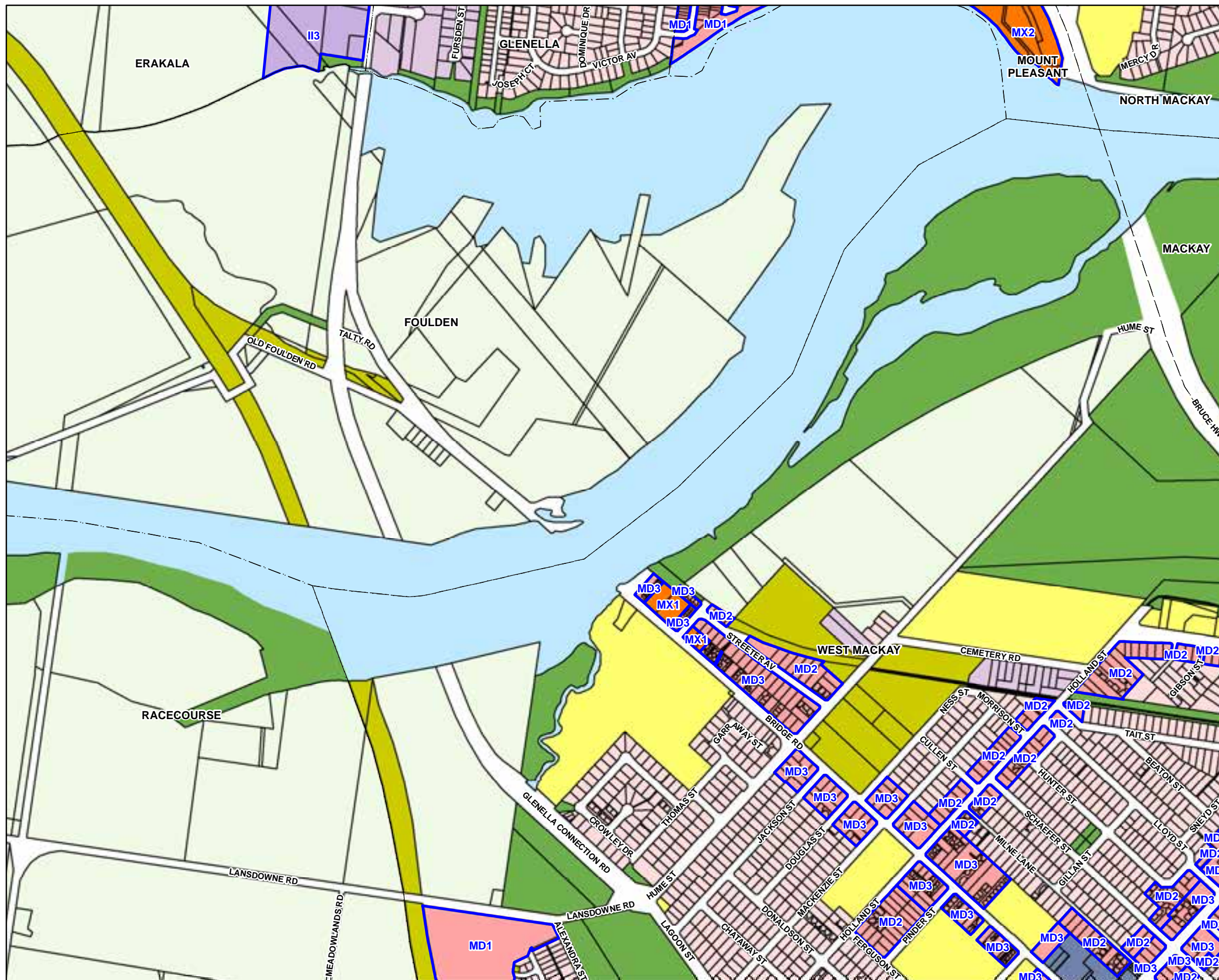
Effective from 26 April 2022

© Copyright Mackay Regional Council 2018
Geocentric Datum of Australia 2020 (GDA2020)

Approx Scale @ A3 1:10000



Zone Map - Z0 - 36



Zones

- Zone precinct boundary

Residential zones

- Low density residential
- Medium density residential
- High density residential

Centre zones

- Principal centre
- Major centre
- District centre
- Local centre
- Neighbourhood centre
- Specialised centre

Recreation and conservation zones

- Sport and recreation
- Open space
- Conservation

Industry zones

- Low impact industry
- High impact industry
- Industry investigation

Other zones

- Community facilities
- Emerging community
- Mixed use
- Rural
- Rural residential
- Special purpose
- Tourism
- Township

Areas regulated under other legislation

- Priority development area. Refer to Part 10.3. This area is regulated under the Economic Development Act 2012.
- Strategic port land. Refer to Part 10.1. This area is regulated under the Transport Infrastructure Act 1994.
- Airport land. Refer to Part 10.2. This area is regulated under the Airport Assets (Restructuring and Disposal) Act 2008.

Cadastre

- Local Government Boundary
- Cadastre - September 2021 (Sourced DNRME)
- Suburb or Locality
- Waterway or Waterbody

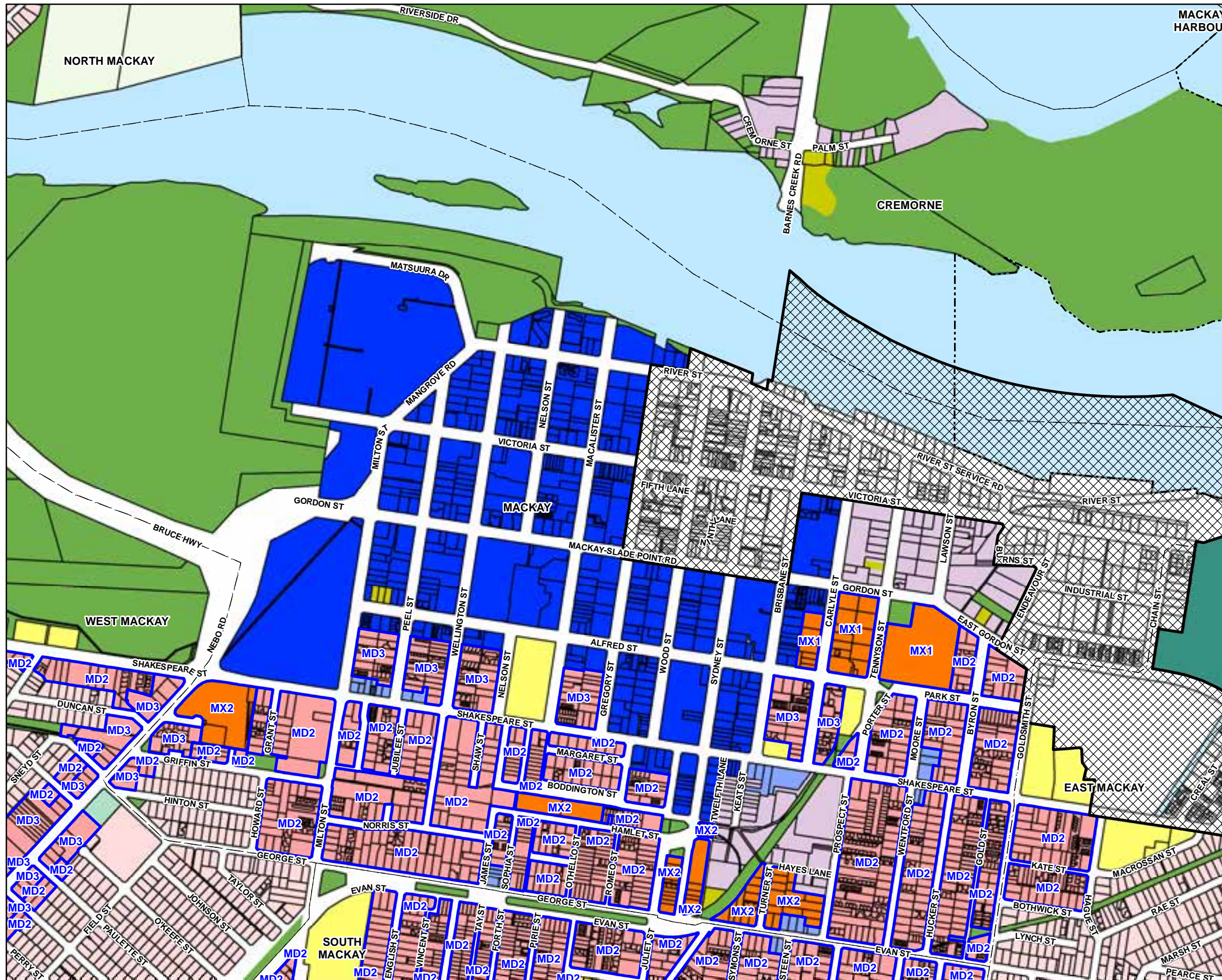
While every care is taken to ensure the accuracy of this product Mackay Regional Council makes no representations or warranties about the accuracy, reliability, completeness or suitability for any particular purpose and disclaims all responsibility and all liability (including without limitation, liability in negligence) or all expenses, losses, damages (including indirect or consequential damage) and costs you may incur as a result of this product being inaccurate or incomplete in any way or for any reason.

Effective from 26 April 2022

© Copyright Mackay Regional Council 2018
Geocentric Datum of Australia 2020 (GDA2020)

Approx Scale @ A3 1:10000

Zone Map - Z0 - 37



Zones

- Zone precinct boundary

Residential zones

- Low density residential
- Medium density residential
- High density residential

Centre zones

- Principal centre
- Major centre
- District centre
- Local centre
- Neighbourhood centre
- Specialised centre

Recreation and conservation zones

- Sport and recreation
- Open space
- Conservation

Industry zones

- Low impact industry
- High impact industry
- Industry investigation

Other zones

- Community facilities
- Emerging community
- Mixed use
- Rural
- Rural residential
- Special purpose
- Tourism
- Township

Areas regulated under other legislation

- Priority development area. Refer to Part 10.3. This area is regulated under the Economic Development Act 2012.
- Strategic port land. Refer to Part 10.1. This area is regulated under the Transport Infrastructure Act 1994.
- Airport land. Refer to Part 10.2. This area is regulated under the Airport Assets (Restructuring and Disposal) Act 2008.

Cadastre

- Local Government Boundary
- Cadastre - September 2021 (Sourced DNRME)
- Suburb or Locality
- Waterway or Waterbody

While every care is taken to ensure the accuracy of this product Mackay Regional Council makes no representations or warranties about the accuracy, reliability, completeness or suitability for any particular purpose and disclaims all responsibility and all liability (including without limitation, liability in negligence) or all expenses, losses, damages (including indirect or consequential damage) and costs you may incur as a result of this product being inaccurate or incomplete in any way or for any reason.

Effective from 26 April 2022

© Copyright Mackay Regional Council 2018
Geocentric Datum of Australia 2020 (GDA2020)

Approx Scale @ A3 1:10000

Zone Map - Z0 - 38



Zones

- Zone precinct boundary

Residential zones

- Low density residential
- Medium density residential
- High density residential

Centre zones

- Principal centre
- Major centre
- District centre
- Local centre
- Neighbourhood centre
- Specialised centre

Recreation and conservation zones

- Sport and recreation
- Open space
- Conservation

Industry zones

- Low impact industry
- High impact industry
- Industry investigation

Other zones

- Community facilities
- Emerging community
- Mixed use
- Rural
- Rural residential
- Special purpose
- Tourism
- Township

Areas regulated under other legislation

- Priority development area. Refer to Part 10.3. This area is regulated under the Economic Development Act 2012.
- Strategic port land. Refer to Part 10.1. This area is regulated under the Transport Infrastructure Act 1994.
- Airport land. Refer to Part 10.2. This area is regulated under the Airport Assets (Restructuring and Disposal) Act 2008.

Cadastre

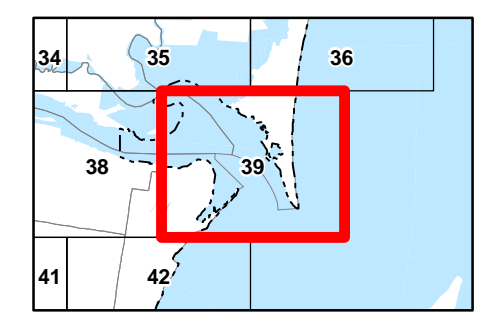
- Local Government Boundary
- Cadastre - September 2021 (Sourced DNRME)
- Suburb or Locality
- Waterway or Waterbody

While every care is taken to ensure the accuracy of this product Mackay Regional Council makes no representations or warranties about the accuracy, reliability, completeness or suitability for any particular purpose and disclaims all responsibility and all liability (including without limitation, liability in negligence) or all expenses, losses, damages (including indirect or consequential damage) and costs you may incur as a result of this product being inaccurate or incomplete in any way or for any reason.

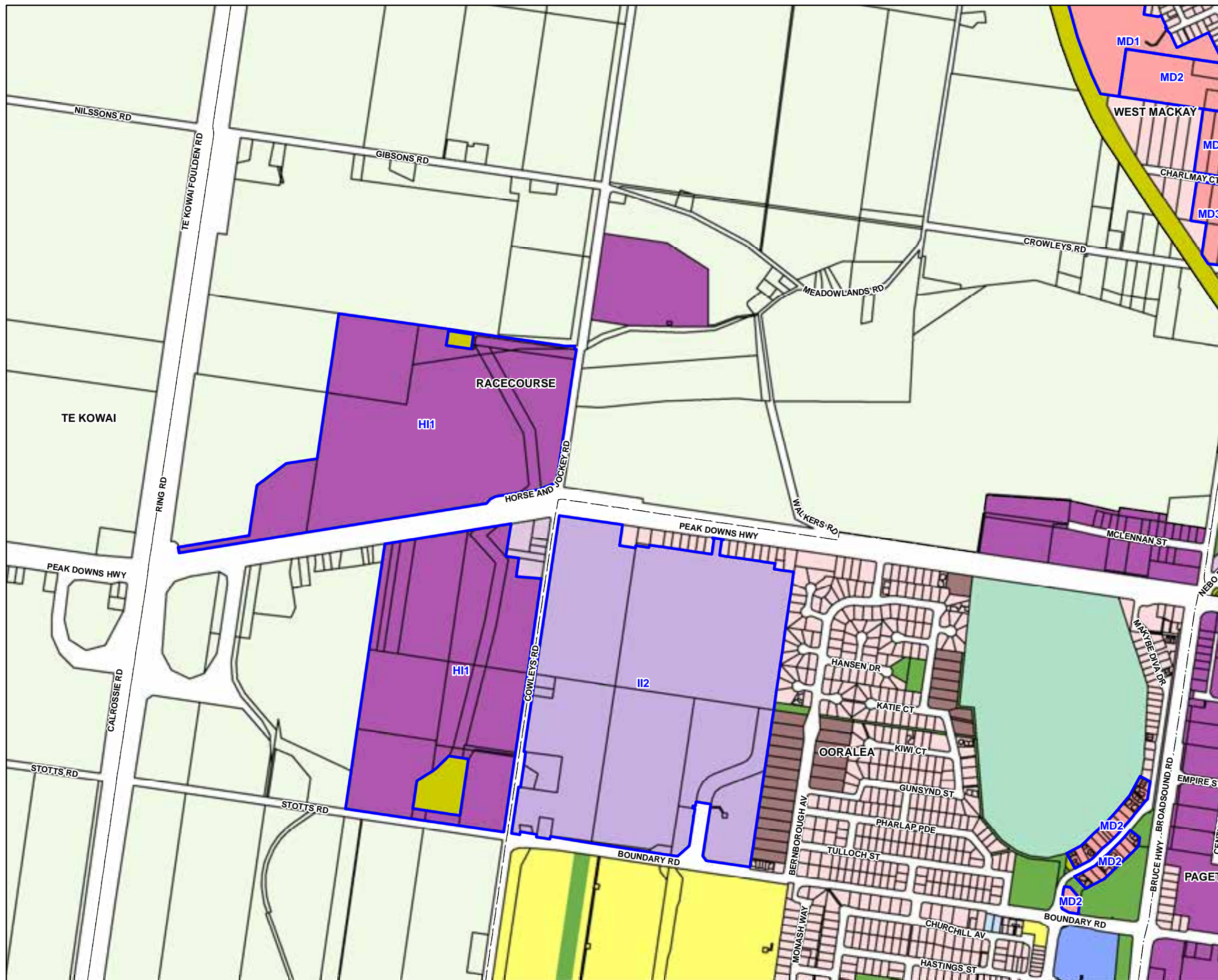
Effective from 26 April 2022

© Copyright Mackay Regional Council 2018
Geocentric Datum of Australia 2020 (GDA2020)

Approx Scale @ A3 1:10000



Zone Map - Z0 - 39



Zones

- Zone precinct boundary

Residential zones

- Low density residential
- Medium density residential
- High density residential

Centre zones

- Principal centre
- Major centre
- District centre
- Local centre
- Neighbourhood centre
- Specialised centre

Recreation and conservation zones

- Sport and recreation
- Open space
- Conservation

Industry zones

- Low impact industry
- High impact industry
- Industry investigation

Other zones

- Community facilities
- Emerging community
- Mixed use
- Rural
- Rural residential
- Special purpose
- Tourism
- Township

Areas regulated under other legislation

- Priority development area. Refer to Part 10.3. This area is regulated under the Economic Development Act 2012.
- Strategic port land. Refer to Part 10.1. This area is regulated under the Transport Infrastructure Act 1994.
- Airport land. Refer to Part 10.2. This area is regulated under the Airport Assets (Restructuring and Disposal) Act 2008.

Cadastre

- Local Government Boundary
- Cadastre - September 2021 (Sourced DNRME)
- Suburb or Locality
- Waterway or Waterbody

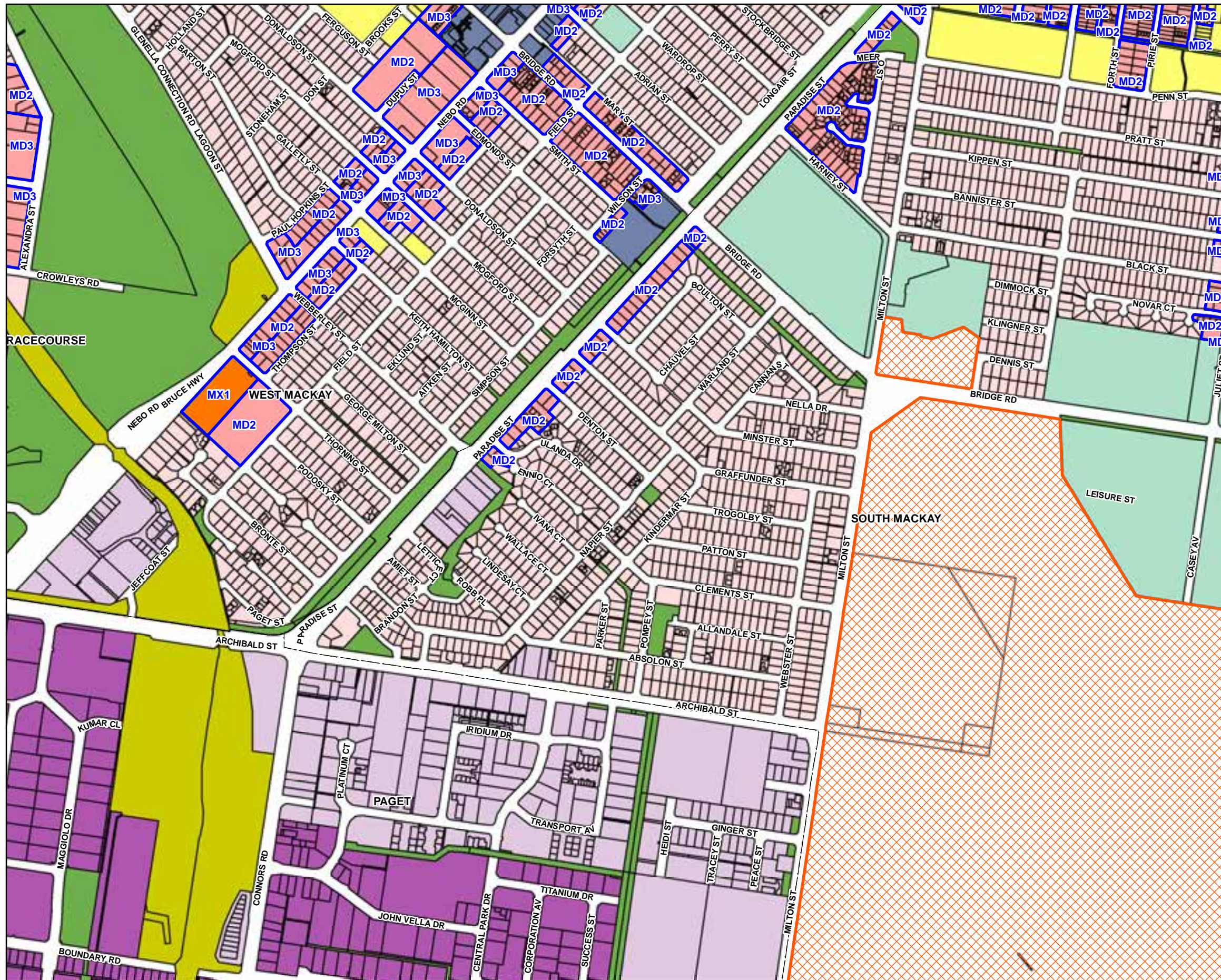
While every care is taken to ensure the accuracy of this product Mackay Regional Council makes no representations or warranties about the accuracy, reliability, completeness or suitability for any particular purpose and disclaims all responsibility and all liability (including without limitation, liability in negligence) or all expenses, losses, damages (including indirect or consequential damage) and costs you may incur as a result of this product being inaccurate or incomplete in any way or for any reason.

Effective from 26 April 2022

© Copyright Mackay Regional Council 2018
Geocentric Datum of Australia 2020 (GDA2020)

Approx Scale @ A3 1:10000

Zone Map - Z0 - 40



Zones

- Zone precinct boundary

Residential zones

- Low density residential
- Medium density residential
- High density residential

Centre zones

- Principal centre
- Major centre
- District centre
- Local centre
- Neighbourhood centre
- Specialised centre

Recreation and conservation zones

- Sport and recreation
- Open space
- Conservation

Industry zones

- Low impact industry
- High impact industry
- Industry investigation

Other zones

- Community facilities
- Emerging community
- Mixed use
- Rural
- Rural residential
- Special purpose
- Tourism
- Township

Areas regulated under other legislation

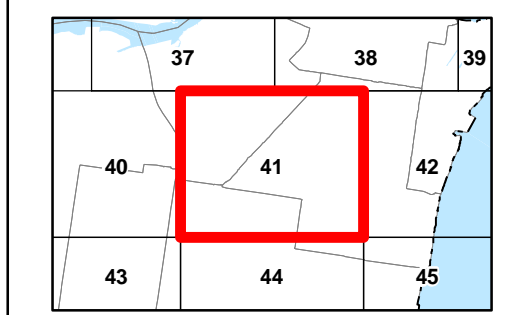
- Priority development area. Refer to Part 10.3. This area is regulated under the Economic Development Act 2012.
- Strategic port land. Refer to Part 10.1. This area is regulated under the Transport Infrastructure Act 1994.
- Airport land. Refer to Part 10.2. This area is regulated under the Airport Assets (Restructuring and Disposal) Act 2008.

Cadastre

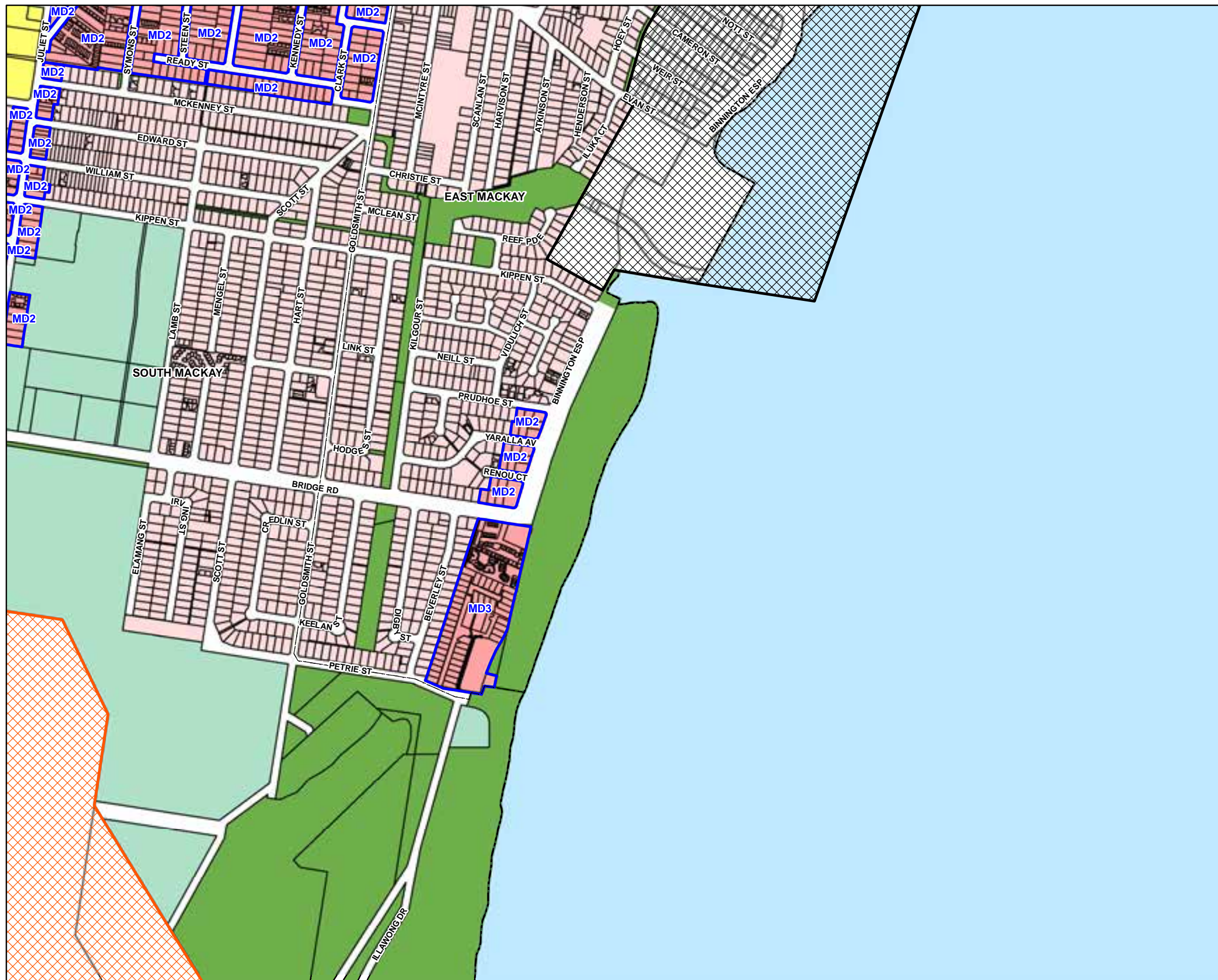
- Local Government Boundary
- Cadastre - September 2021 (Sourced DNRME)
- Suburb or Locality
- Waterway or Waterbody

While every care is taken to ensure the accuracy of this product Mackay Regional Council makes no representations or warranties about the accuracy, reliability, completeness or suitability for any particular purpose and disclaims all responsibility and all liability (including without limitation, liability in negligence) or all expenses, losses, damages (including indirect or consequential damage) and costs you may incur as a result of this product being inaccurate or incomplete in any way or for any reason.

Effective from 26 April 2022
 © Copyright Mackay Regional Council 2018
 Geocentric Datum of Australia 2020 (GDA2020)



Zone Map - Z0 - 41



Zones

- Zone precinct boundary

Residential zones

- Low density residential
- Medium density residential
- High density residential

Centre zones

- Principal centre
- Major centre
- District centre
- Local centre
- Neighbourhood centre
- Specialised centre

Recreation and conservation zones

- Sport and recreation
- Open space
- Conservation

Industry zones

- Low impact industry
- High impact industry
- Industry investigation

Other zones

- Community facilities
- Emerging community
- Mixed use
- Rural
- Rural residential
- Special purpose
- Tourism
- Township

Areas regulated under other legislation

- Priority development area. Refer to Part 10.3. This area is regulated under the Economic Development Act 2012.
- Strategic port land. Refer to Part 10.1. This area is regulated under the Transport Infrastructure Act 1994.
- Airport land. Refer to Part 10.2. This area is regulated under the Airport Assets (Restructuring and Disposal) Act 2008.

Cadastre

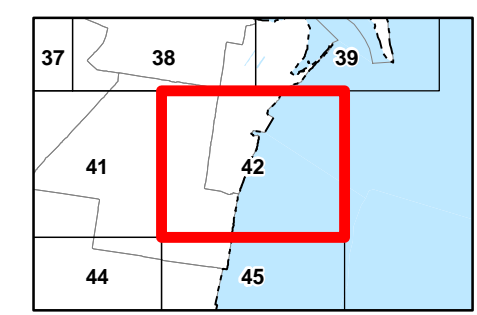
- Local Government Boundary
- Cadastre - September 2021 (Sourced DNRME)
- Suburb or Locality
- Waterway or Waterbody

While every care is taken to ensure the accuracy of this product Mackay Regional Council makes no representations or warranties about the accuracy, reliability, completeness or suitability for any particular purpose and disclaims all responsibility and all liability (including without limitation, liability in negligence) or all expenses, losses, damages (including indirect or consequential damage) and costs you may incur as a result of this product being inaccurate or incomplete in any way or for any reason.

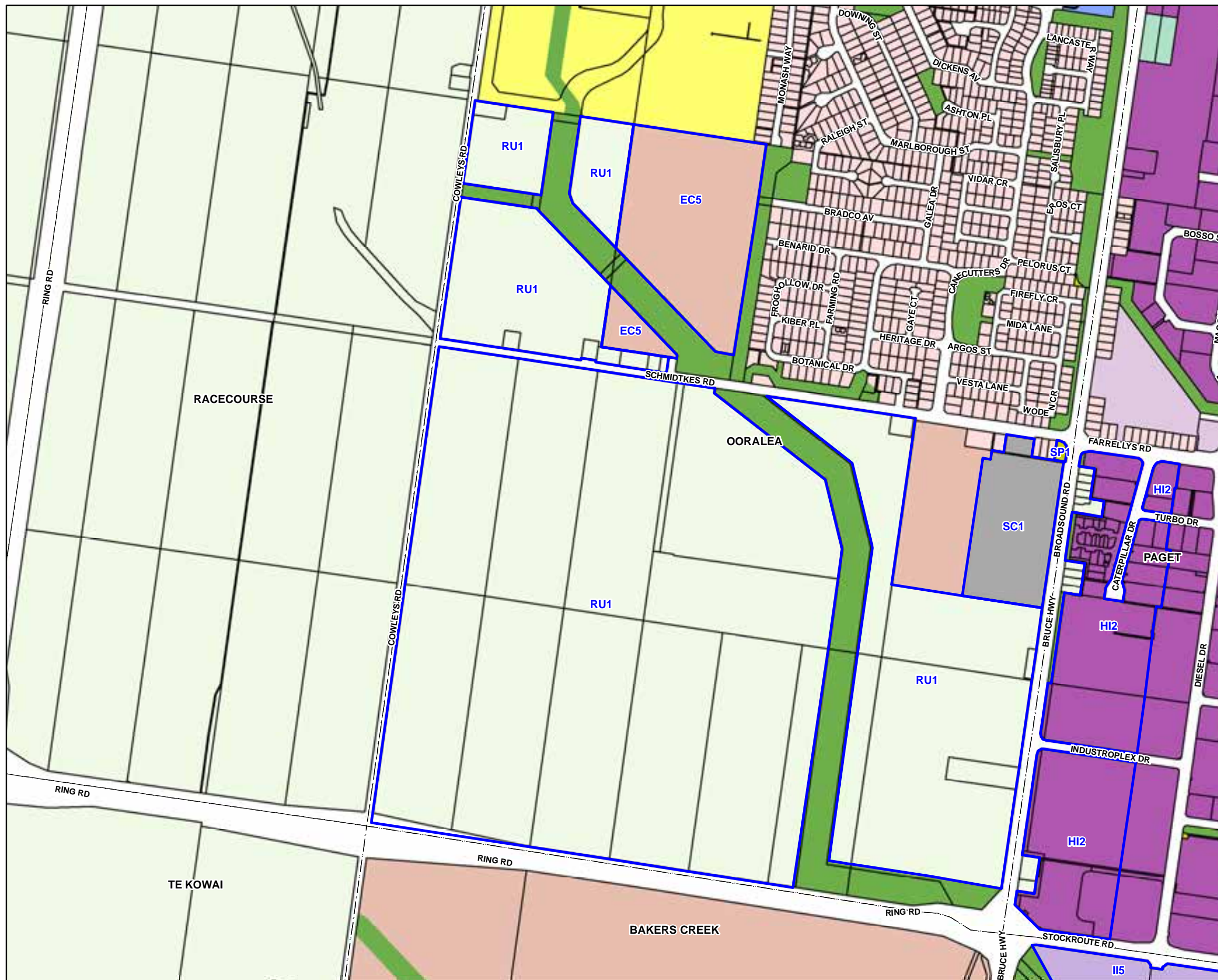
Effective from 26 April 2022

© Copyright Mackay Regional Council 2018
Geocentric Datum of Australia 2020 (GDA2020)

Approx Scale @ A3 1:10000



Zone Map - Z0 - 42



Zones

- Zone precinct boundary

Residential zones

- Low density residential
- Medium density residential
- High density residential

Centre zones

- Principal centre
- Major centre
- District centre
- Local centre
- Neighbourhood centre
- Specialised centre

Recreation and conservation zones

- Sport and recreation
- Open space
- Conservation

Industry zones

- Low impact industry
- High impact industry
- Industry investigation

Other zones

- Community facilities
- Emerging community
- Mixed use
- Rural
- Rural residential
- Special purpose
- Tourism
- Township

Areas regulated under other legislation

- Priority development area. Refer to Part 10.3. This area is regulated under the Economic Development Act 2012.
- Strategic port land. Refer to Part 10.1. This area is regulated under the Transport Infrastructure Act 1994.
- Airport land. Refer to Part 10.2. This area is regulated under the Airport Assets (Restructuring and Disposal) Act 2008.

Cadastre

- Local Government Boundary
- Cadastre - September 2021 (Sourced DNRME)
- Suburb or Locality
- Waterway or Waterbody

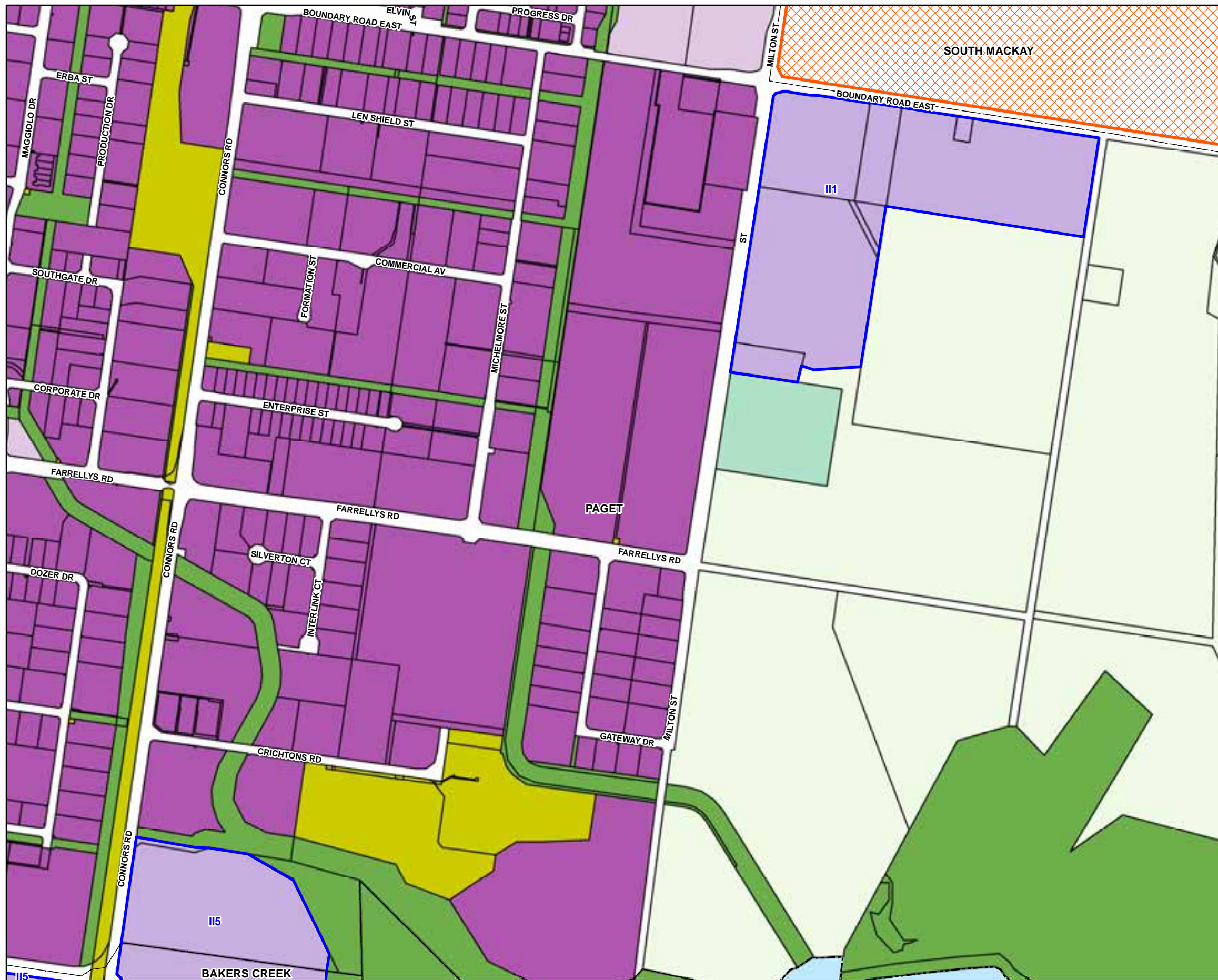
While every care is taken to ensure the accuracy of this product Mackay Regional Council makes no representations or warranties about the accuracy, reliability, completeness or suitability for any particular purpose and disclaims all responsibility and all liability (including without limitation, liability in negligence) or all expenses, losses, damages (including indirect or consequential damage) and costs you may incur as a result of this product being inaccurate or incomplete in any way or for any reason.

Effective from 26 April 2022

© Copyright Mackay Regional Council 2018
Geocentric Datum of Australia 2020 (GDA2020)

Approx Scale @ A3 1:10000

Zone Map - Z0 - 43



Zones

- Zone precinct boundary

Residential zones

- Low density residential
- Medium density residential
- High density residential

Centre zones

- Principal centre
- Major centre
- District centre
- Local centre
- Neighbourhood centre
- Specialised centre

Recreation and conservation zones

- Sport and recreation
- Open space
- Conservation

Industry zones

- Low impact industry
- High impact industry
- Industry investigation

Other zones

- Community facilities
- Emerging community
- Mixed use
- Rural
- Rural residential
- Special purpose
- Tourism
- Township

Areas regulated under other legislation

- Priority development area. Refer to Part 10.3. This area is regulated under the Economic Development Act 2012.
- Strategic port land. Refer to Part 10.1. This area is regulated under the Transport Infrastructure Act 1994.
- Airport land. Refer to Part 10.2. This area is regulated under the Airport Assets (Restructuring and Disposal) Act 2008.

Cadastre

- Local Government Boundary
- Cadastre - September 2021 (Sourced DNRME)
- Suburb or Locality
- Waterway or Waterbody

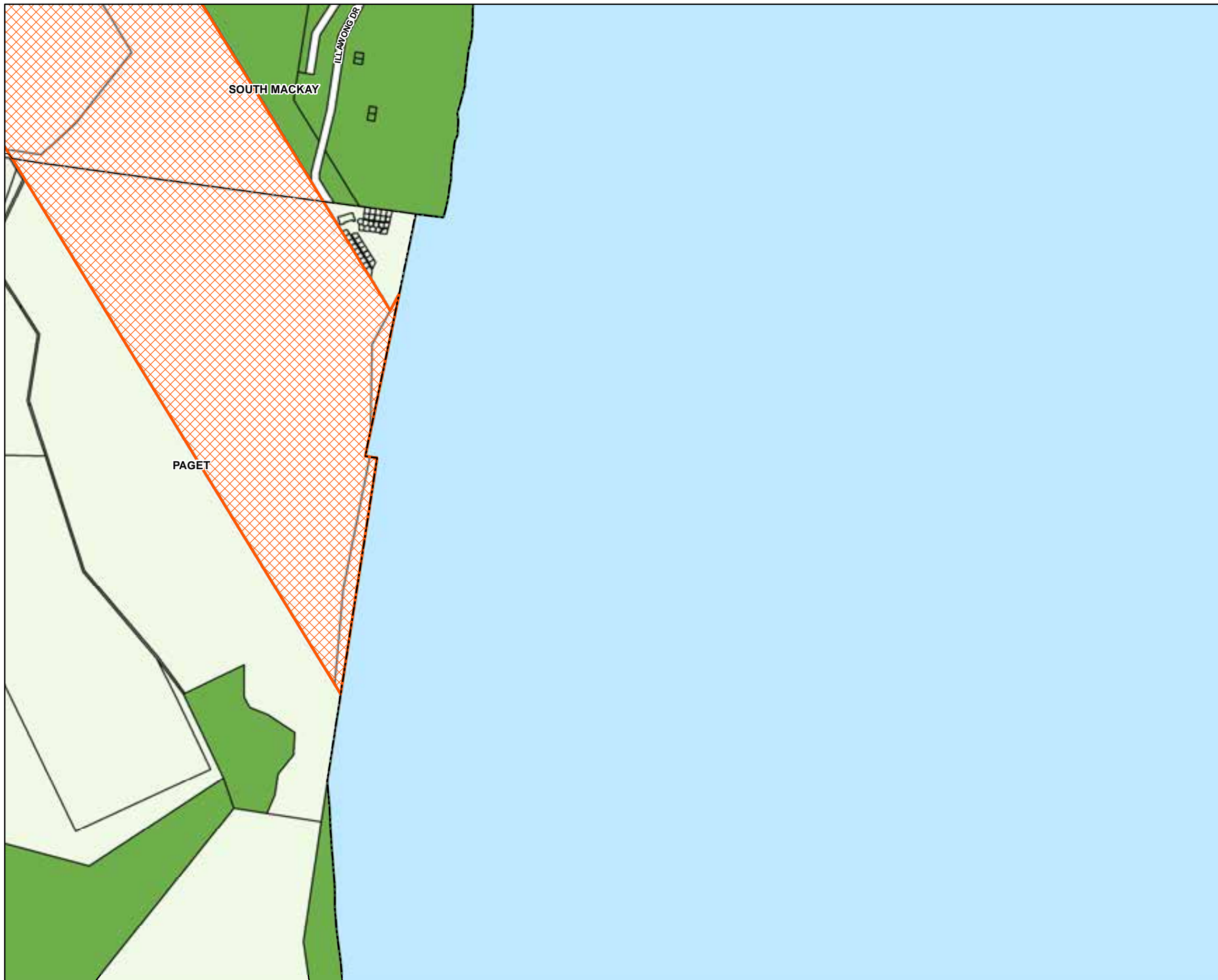
While every care is taken to ensure the accuracy of this product Mackay Regional Council makes no representations or warranties about the accuracy, reliability, completeness or suitability for any particular purpose and disclaims all responsibility and all liability (including without limitation, liability in negligence) or all expenses, losses, damages (including indirect or consequential damage) and costs you may incur as a result of this product being inaccurate or incomplete in any way or for any reason.

Effective from 26 April 2022

© Copyright Mackay Regional Council 2018
Geocentric Datum of Australia 2020 (GDA2020)

Approx Scale @ A3 1:10000

Zone Map - Z0 - 44



Zones

- Zone precinct boundary

Residential zones

- Low density residential
- Medium density residential
- High density residential

Centre zones

- Principal centre
- Major centre
- District centre
- Local centre
- Neighbourhood centre
- Specialised centre

Recreation and conservation zones

- Sport and recreation
- Open space
- Conservation

Industry zones

- Low impact industry
- High impact industry
- Industry investigation

Other zones

- Community facilities
- Emerging community
- Mixed use
- Rural
- Rural residential
- Special purpose
- Tourism
- Township

Areas regulated under other legislation

- Priority development area. Refer to Part 10.3. This area is regulated under the Economic Development Act 2012.
- Strategic port land. Refer to Part 10.1. This area is regulated under the Transport Infrastructure Act 1994.
- Airport land. Refer to Part 10.2. This area is regulated under the Airport Assets (Restructuring and Disposal) Act 2008.

Cadastre

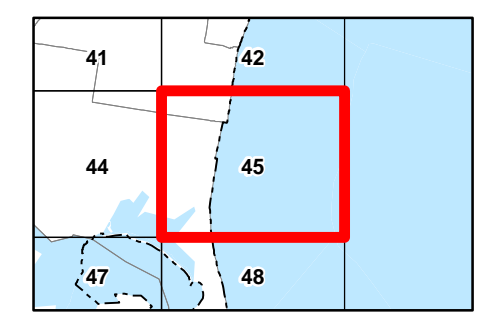
- Local Government Boundary
- Cadastre - September 2021 (Sourced DNRME)
- Suburb or Locality
- Waterway or Waterbody

While every care is taken to ensure the accuracy of this product Mackay Regional Council makes no representations or warranties about the accuracy, reliability, completeness or suitability for any particular purpose and disclaims all responsibility and all liability (including without limitation, liability in negligence) or all expenses, losses, damages (including indirect or consequential damage) and costs you may incur as a result of this product being inaccurate or incomplete in any way or for any reason.

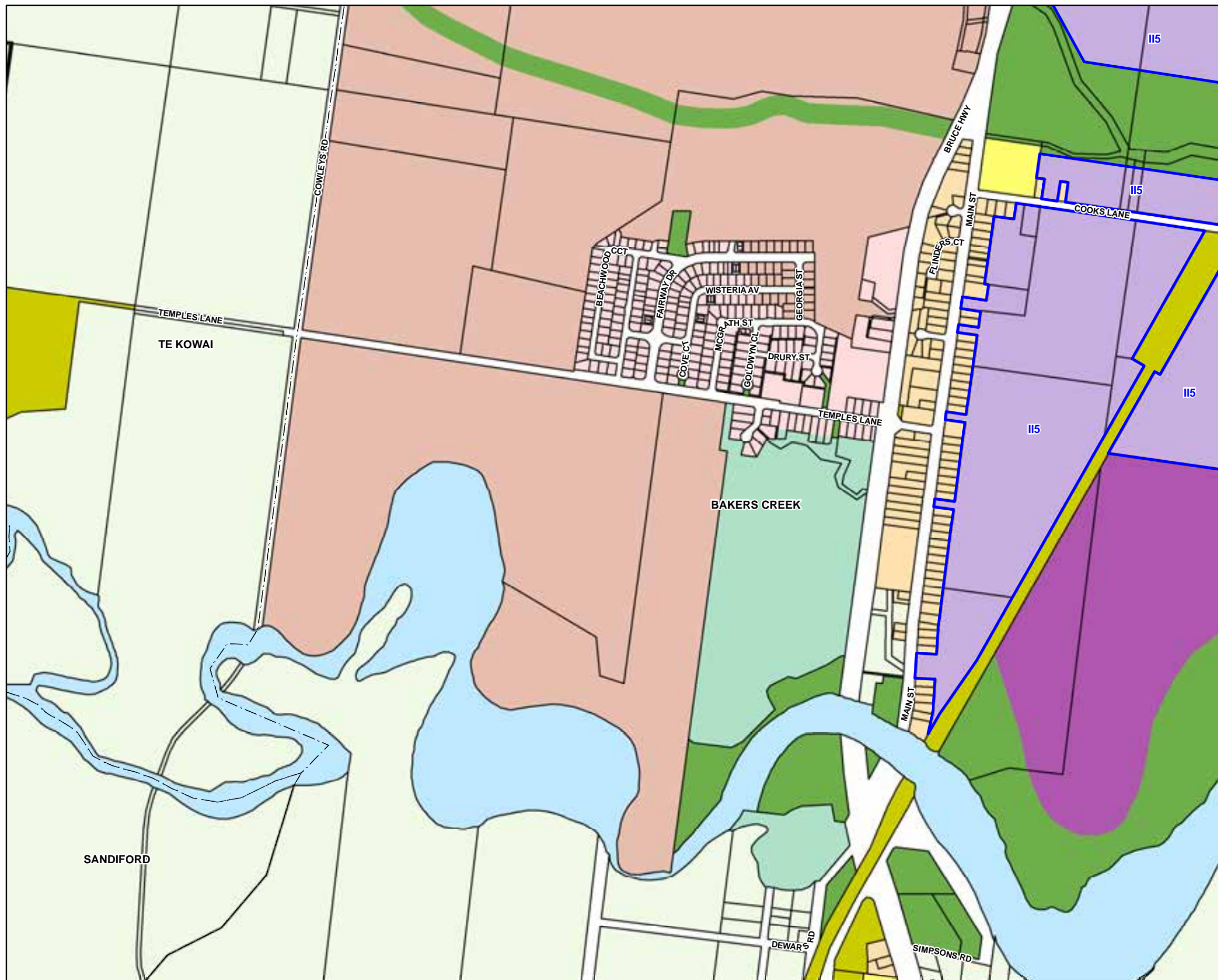
Effective from 26 April 2022

© Copyright Mackay Regional Council 2018
Geocentric Datum of Australia 2020 (GDA2020)

Approx Scale @ A3 1:10000



Zone Map - Z0 - 45



Zones

- Zone precinct boundary

Residential zones

- Low density residential
- Medium density residential
- High density residential

Centre zones

- Principal centre
- Major centre
- District centre
- Local centre
- Neighbourhood centre
- Specialised centre

Recreation and conservation zones

- Sport and recreation
- Open space
- Conservation

Industry zones

- Low impact industry
- High impact industry
- Industry investigation

Other zones

- Community facilities
- Emerging community
- Mixed use
- Rural
- Rural residential
- Special purpose
- Tourism
- Township

Areas regulated under other legislation

- Priority development area. Refer to Part 10.3. This area is regulated under the Economic Development Act 2012.
- Strategic port land. Refer to Part 10.1. This area is regulated under the Transport Infrastructure Act 1994.
- Airport land. Refer to Part 10.2. This area is regulated under the Airport Assets (Restructuring and Disposal) Act 2008.

Cadastr

- Local Government Boundary
- Cadastr - September 2021 (Sourced DNRME)
- Suburb or Locality
- Waterway or Waterbody

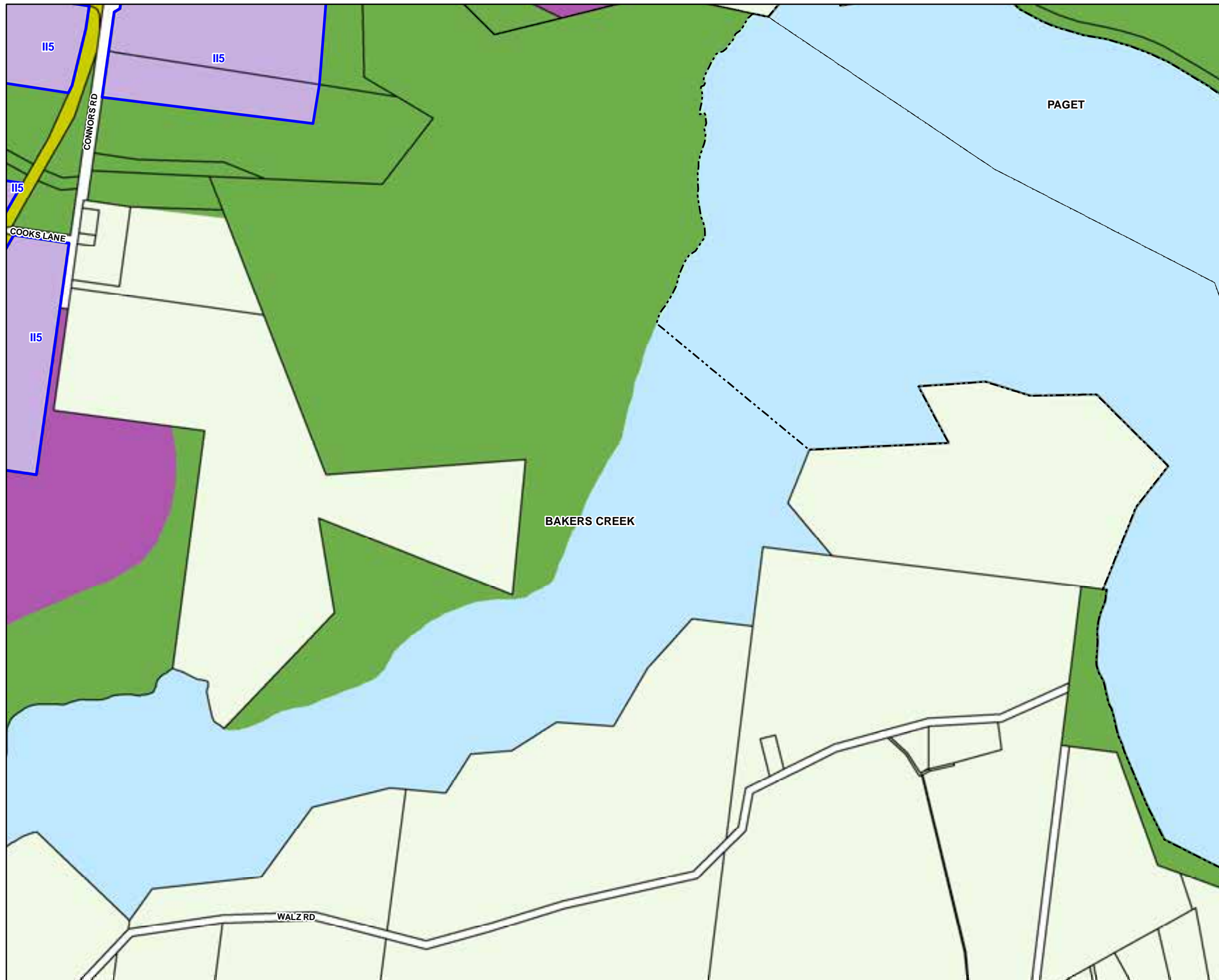
While every care is taken to ensure the accuracy of this product Mackay Regional Council makes no representations or warranties about the accuracy, reliability, completeness or suitability for any particular purpose and disclaims all responsibility and all liability (including without limitation, liability in negligence) or all expenses, losses, damages (including indirect or consequential damage) and costs you may incur as a result of this product being inaccurate or incomplete in any way or for any reason.










Effective from 26 April 2022

© Copyright Mackay Regional Council 2018
Geocentric Datum of Australia 2020 (GDA2020)

Approx Scale @ A3 1:10000

Zone Map - Z0 - 46



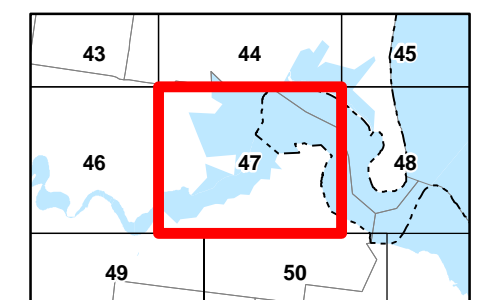
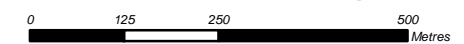
- Zones**
-  Zone precinct boundary
- Residential zones**
-  Low density residential
 -  Medium density residential
 -  High density residential
- Centre zones**
-  Principal centre
 -  Major centre
 -  District centre
 -  Local centre
 -  Neighbourhood centre
 -  Specialised centre
- Recreation and conservation zones**
-  Sport and recreation
 -  Open space
 -  Conservation
- Industry zones**
-  Low impact industry
 -  High impact industry
 -  Industry investigation
- Other zones**
-  Community facilities
 -  Emerging community
 -  Mixed use
 -  Rural
 -  Rural residential
 -  Special purpose
 -  Tourism
 -  Township
- Areas regulated under other legislation**
-  Priority development area. Refer to Part 10.3. This area is regulated under the Economic Development Act 2012.
 -  Strategic port land. Refer to Part 10.1. This area is regulated under the Transport Infrastructure Act 1994.
 -  Airport land. Refer to Part 10.2. This area is regulated under the Airport Assets (Restructuring and Disposal) Act 2008.
- Cadastre**
-  Local Government Boundary
 -  Cadastre - September 2021 (Sourced DNRME)
 -  Suburb or Locality
 -  Waterway or Waterbody

While every care is taken to ensure the accuracy of this product Mackay Regional Council makes no representations or warranties about the accuracy, reliability, completeness or suitability for any particular purpose and disclaims all responsibility and all liability (including without limitation, liability in negligence) or all expenses, losses, damages (including indirect or consequential damage) and costs you may incur as a result of this product being inaccurate or incomplete in any way or for any reason.

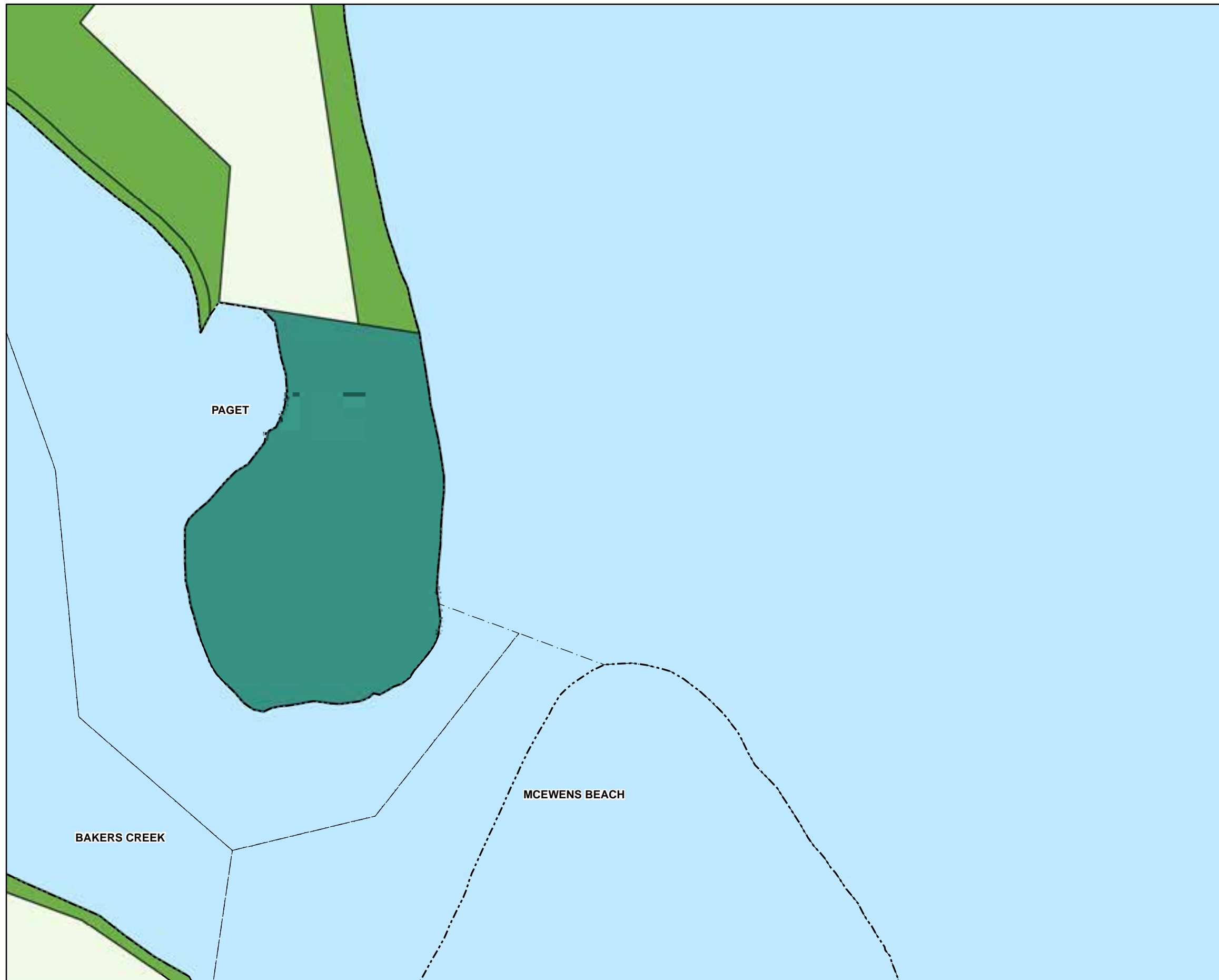
Effective from 26 April 2022

© Copyright Mackay Regional Council 2018
Geocentric Datum of Australia 2020 (GDA2020)

Approx Scale @ A3 1:10000



Zone Map - Z0 - 47



Zones

- Zone precinct boundary

Residential zones

- Low density residential
- Medium density residential
- High density residential

Centre zones

- Principal centre
- Major centre
- District centre
- Local centre
- Neighbourhood centre
- Specialised centre

Recreation and conservation zones

- Sport and recreation
- Open space
- Conservation

Industry zones

- Low impact industry
- High impact industry
- Industry investigation

Other zones

- Community facilities
- Emerging community
- Mixed use
- Rural
- Rural residential
- Special purpose
- Tourism
- Township

Areas regulated under other legislation

- Priority development area. Refer to Part 10.3. This area is regulated under the Economic Development Act 2012.
- Strategic port land. Refer to Part 10.1. This area is regulated under the Transport Infrastructure Act 1994.
- Airport land. Refer to Part 10.2. This area is regulated under the Airport Assets (Restructuring and Disposal) Act 2008.

Cadastre

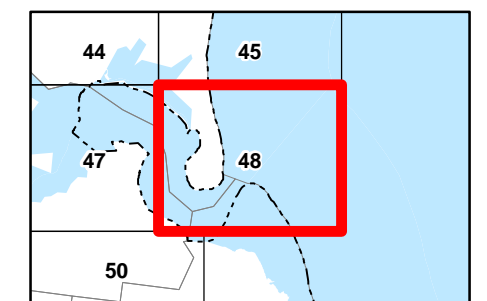
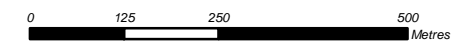
- Local Government Boundary
- Cadastre - September 2021 (Sourced DNRME)
- Suburb or Locality
- Waterway or Waterbody

While every care is taken to ensure the accuracy of this product Mackay Regional Council makes no representations or warranties about the accuracy, reliability, completeness or suitability for any particular purpose and disclaims all responsibility and all liability (including without limitation, liability in negligence) or all expenses, losses, damages (including indirect or consequential damage) and costs you may incur as a result of this product being inaccurate or incomplete in any way or for any reason.

Effective from 26 April 2022

© Copyright Mackay Regional Council 2018
Geocentric Datum of Australia 2020 (GDA2020)

Approx Scale @ A3 1:10000



Zone Map - Z0 - 48



Zones

- Zone precinct boundary

Residential zones

- Low density residential
- Medium density residential
- High density residential

Centre zones

- Principal centre
- Major centre
- District centre
- Local centre
- Neighbourhood centre
- Specialised centre

Recreation and conservation zones

- Sport and recreation
- Open space
- Conservation

Industry zones

- Low impact industry
- High impact industry
- Industry investigation

Other zones

- Community facilities
- Emerging community
- Mixed use
- Rural
- Rural residential
- Special purpose
- Tourism
- Township

Areas regulated under other legislation

- Priority development area. Refer to Part 10.3. This area is regulated under the Economic Development Act 2012.
- Strategic port land. Refer to Part 10.1. This area is regulated under the Transport Infrastructure Act 1994.
- Airport land. Refer to Part 10.2. This area is regulated under the Airport Assets (Restructuring and Disposal) Act 2008.

Cadastre

- Local Government Boundary
- Cadastre - September 2021 (Sourced DNRME)
- Suburb or Locality
- Waterway or Waterbody

While every care is taken to ensure the accuracy of this product Mackay Regional Council makes no representations or warranties about the accuracy, reliability, completeness or suitability for any particular purpose and disclaims all responsibility and all liability (including without limitation, liability in negligence) or all expenses, losses, damages (including indirect or consequential damage) and costs you may incur as a result of this product being inaccurate or incomplete in any way or for any reason.

Effective from 26 April 2022

© Copyright Mackay Regional Council 2018
Geocentric Datum of Australia 2020 (GDA2020)

Approx Scale @ A3 1:10000

Zone Map - Z0 - 49



Zones

- Zone precinct boundary

Residential zones

- Low density residential
- Medium density residential
- High density residential

Centre zones

- Principal centre
- Major centre
- District centre
- Local centre
- Neighbourhood centre
- Specialised centre

Recreation and conservation zones

- Sport and recreation
- Open space
- Conservation

Industry zones

- Low impact industry
- High impact industry
- Industry investigation

Other zones

- Community facilities
- Emerging community
- Mixed use
- Rural
- Rural residential
- Special purpose
- Tourism
- Township

Areas regulated under other legislation

- Priority development area. Refer to Part 10.3. This area is regulated under the Economic Development Act 2012.
- Strategic port land. Refer to Part 10.1. This area is regulated under the Transport Infrastructure Act 1994.
- Airport land. Refer to Part 10.2. This area is regulated under the Airport Assets (Restructuring and Disposal) Act 2008.

Cadastre

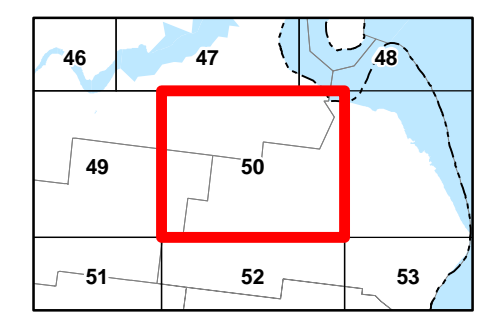
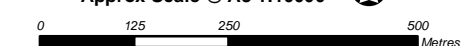
- Local Government Boundary
- Cadastre - September 2021 (Sourced DNRME)
- Suburb or Locality
- Waterway or Waterbody

While every care is taken to ensure the accuracy of this product Mackay Regional Council makes no representations or warranties about the accuracy, reliability, completeness or suitability for any particular purpose and disclaims all responsibility and all liability (including without limitation, liability in negligence) or all expenses, losses, damages (including indirect or consequential damage) and costs you may incur as a result of this product being inaccurate or incomplete in any way or for any reason.

Effective from 26 April 2022

© Copyright Mackay Regional Council 2018
Geocentric Datum of Australia 2020 (GDA2020)

Approx Scale @ A3 1:10000



Zone Map - Z0 - 50



Zones

- Zone precinct boundary

Residential zones

- Low density residential
- Medium density residential
- High density residential

Centre zones

- Principal centre
- Major centre
- District centre
- Local centre
- Neighbourhood centre
- Specialised centre

Recreation and conservation zones

- Sport and recreation
- Open space
- Conservation

Industry zones

- Low impact industry
- High impact industry
- Industry investigation

Other zones

- Community facilities
- Emerging community
- Mixed use
- Rural
- Rural residential
- Special purpose
- Tourism
- Township

Areas regulated under other legislation

- Priority development area. Refer to Part 10.3. This area is regulated under the Economic Development Act 2012.
- Strategic port land. Refer to Part 10.1. This area is regulated under the Transport Infrastructure Act 1994.
- Airport land. Refer to Part 10.2. This area is regulated under the Airport Assets (Restructuring and Disposal) Act 2008.

Cadastre

- Local Government Boundary
- Cadastre - September 2021 (Sourced DNRME)
- Suburb or Locality
- Waterway or Waterbody

While every care is taken to ensure the accuracy of this product Mackay Regional Council makes no representations or warranties about the accuracy, reliability, completeness or suitability for any particular purpose and disclaims all responsibility and all liability (including without limitation, liability in negligence) or all expenses, losses, damages (including indirect or consequential damage) and costs you may incur as a result of this product being inaccurate or incomplete in any way or for any reason.

Effective from 26 April 2022
































© Copyright Mackay Regional Council 2018
Geocentric Datum of Australia 2020 (GDA2020)

Approx Scale @ A3 1:10000

Zone Map - Z0 - 51



Zones

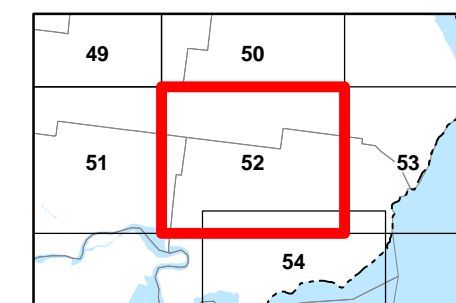
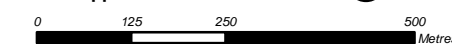
-  Zone precinct boundary
- Residential zones**
 -  Low density residential
 -  Medium density residential
 -  High density residential
- Centre zones**
 -  Principal centre
 -  Major centre
 -  District centre
 -  Local centre
 -  Neighbourhood centre
 -  Specialised centre
- Recreation and conservation zones**
 -  Sport and recreation
 -  Open space
 -  Conservation
- Industry zones**
 -  Low impact industry
 -  High impact industry
 -  Industry investigation
- Other zones**
 -  Community facilities
 -  Emerging community
 -  Mixed use
 -  Rural
 -  Rural residential
 -  Special purpose
 -  Tourism
 -  Township
- Areas regulated under other legislation**
 -  Priority development area. Refer to Part 10.3. This area is regulated under the Economic Development Act 2012.
 -  Strategic port land. Refer to Part 10.1. This area is regulated under the Transport Infrastructure Act 1994.
 -  Airport land. Refer to Part 10.2. This area is regulated under the Airport Assets (Restructuring and Disposal) Act 2008.
- Cadastre**
 -  Local Government Boundary
 -  Cadastre - September 2021 (Sourced DNRME)
 -  Suburb or Locality
 -  Waterway or Waterbody

While every care is taken to ensure the accuracy of this product Mackay Regional Council makes no representations or warranties about the accuracy, reliability, completeness or suitability for any particular purpose and disclaims all responsibility and all liability (including without limitation, liability in negligence) or all expenses, losses, damages (including indirect or consequential damage) and costs you may incur as a result of this product being inaccurate or incomplete in any way or for any reason.

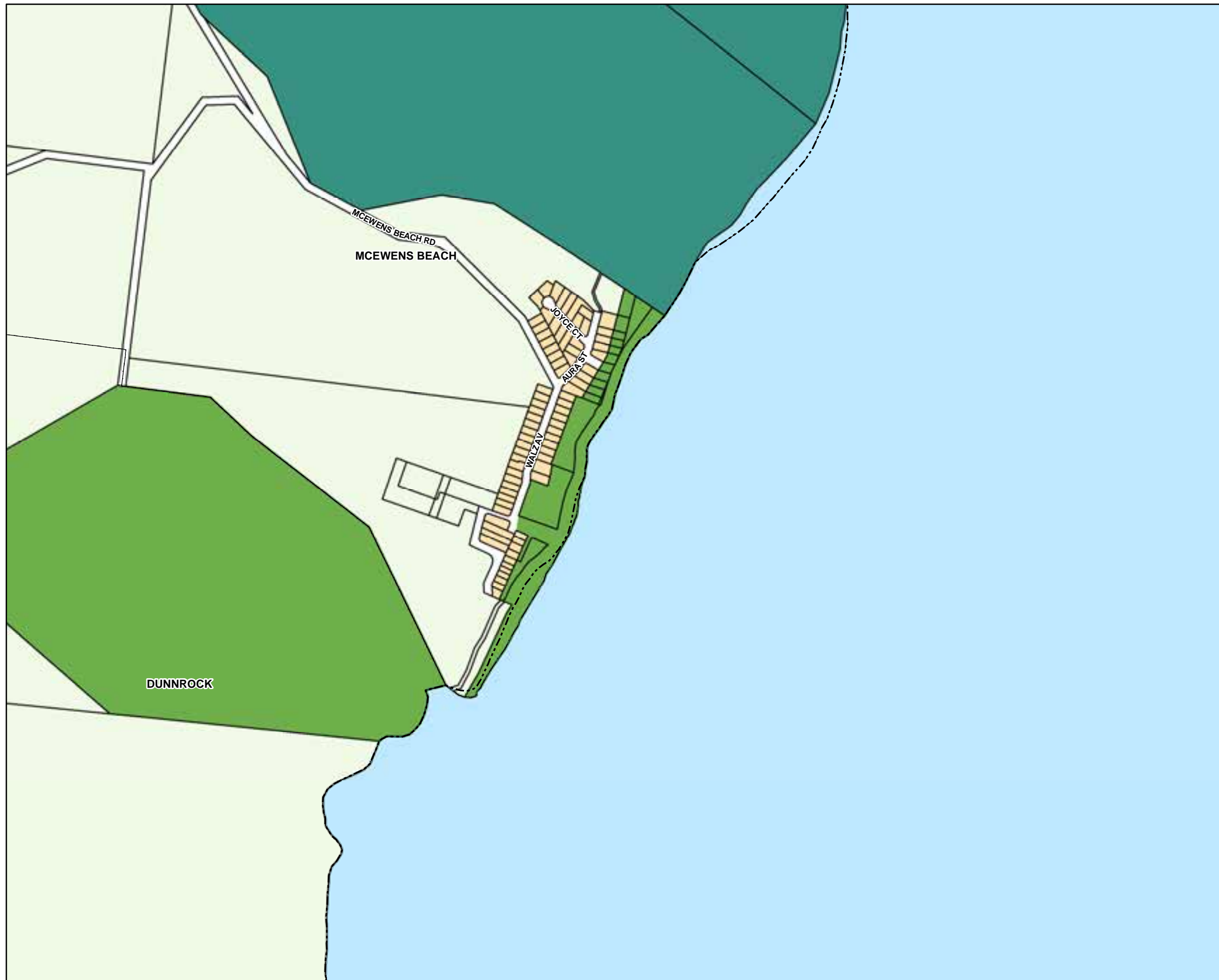
Effective from 26 April 2022

© Copyright Mackay Regional Council 2018
Geocentric Datum of Australia 2020 (GDA2020)
































Approx Scale @ A3 1:10000



Zone Map - Z0 - 52



Zones

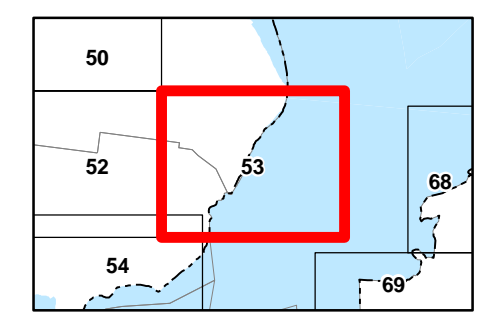
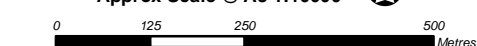
-  Zone precinct boundary
- Residential zones**
-  Low density residential
-  Medium density residential
-  High density residential
- Centre zones**
-  Principal centre
-  Major centre
-  District centre
-  Local centre
-  Neighbourhood centre
-  Specialised centre
- Recreation and conservation zones**
-  Sport and recreation
-  Open space
-  Conservation
- Industry zones**
-  Low impact industry
-  High impact industry
-  Industry investigation
- Other zones**
-  Community facilities
-  Emerging community
-  Mixed use
-  Rural
-  Rural residential
-  Special purpose
-  Tourism
-  Township
- Areas regulated under other legislation**
-  Priority development area. Refer to Part 10.3. This area is regulated under the Economic Development Act 2012.
-  Strategic port land. Refer to Part 10.1. This area is regulated under the Transport Infrastructure Act 1994.
-  Airport land. Refer to Part 10.2. This area is regulated under the Airport Assets (Restructuring and Disposal) Act 2008.
- Cadastre**
-  Local Government Boundary
-  Cadastre - September 2021 (Sourced DNRME)
-  Suburb or Locality
-  Waterway or Waterbody

While every care is taken to ensure the accuracy of this product Mackay Regional Council makes no representations or warranties about the accuracy, reliability, completeness or suitability for any particular purpose and disclaims all responsibility and all liability (including without limitation, liability in negligence) or all expenses, losses, damages (including indirect or consequential damage) and costs you may incur as a result of this product being inaccurate or incomplete in any way or for any reason.

Effective from 26 April 2022

© Copyright Mackay Regional Council 2018
Geocentric Datum of Australia 2020 (GDA2020)


Approx Scale @ A3 1:10000






Zone Map - Z0 - 53









Zones

 Zone precinct boundary




Residential zones

-  Low density residential
-  Medium density residential
-  High density residential


Centre zones

-  Principal centre
-  Major centre
-  District centre
-  Local centre
-  Neighbourhood centre
-  Specialised centre









Recreation and conservation zones

-  Sport and recreation
-  Open space
-  Conservation




Industry zones

-  Low impact industry
-  High impact industry
-  Industry investigation





Other zones

-  Community facilities
-  Emerging community
-  Mixed use
-  Rural
-  Rural residential
-  Special purpose
-  Tourism
-  Township

Areas regulated under other legislation

-  Priority development area. Refer to Part 10.3. This area is regulated under the Economic Development Act 2012.
-  Strategic port land. Refer to Part 10.1. This area is regulated under the Transport Infrastructure Act 1994.
-  Airport land. Refer to Part 10.2. This area is regulated under the Airport Assets (Restructuring and Disposal) Act 2008.

Cadastre

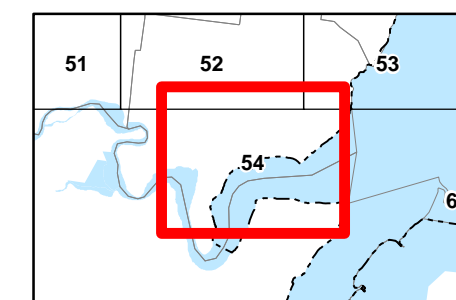
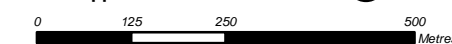
-  Local Government Boundary
-  Cadastre - September 2021 (Sourced DNRME)
-  Suburb or Locality
-  Waterway or Waterbody

While every care is taken to ensure the accuracy of this product Mackay Regional Council makes no representations or warranties about the accuracy, reliability, completeness or suitability for any particular purpose and disclaims all responsibility and all liability (including without limitation, liability in negligence) or all expenses, losses, damages (including indirect or consequential damage) and costs you may incur as a result of this product being inaccurate or incomplete in any way or for any reason.

Effective from 26 April 2022

© Copyright Mackay Regional Council 2018
Geocentric Datum of Australia 2020 (GDA2020)

Approx Scale @ A3 1:10000



Zone Map - Z0 - 54



Zones

- Zone precinct boundary

Residential zones

- Low density residential
- Medium density residential
- High density residential

Centre zones

- Principal centre
- Major centre
- District centre
- Local centre
- Neighbourhood centre
- Specialised centre

Recreation and conservation zones

- Sport and recreation
- Open space
- Conservation

Industry zones

- Low impact industry
- High impact industry
- Industry investigation

Other zones

- Community facilities
- Emerging community
- Mixed use
- Rural
- Rural residential
- Special purpose
- Tourism
- Township

Areas regulated under other legislation

- Priority development area. Refer to Part 10.3. This area is regulated under the Economic Development Act 2012.
- Strategic port land. Refer to Part 10.1. This area is regulated under the Transport Infrastructure Act 1994.
- Airport land. Refer to Part 10.2. This area is regulated under the Airport Assets (Restructuring and Disposal) Act 2008.

Cadastre

- Local Government Boundary
- Cadastre - September 2021 (Sourced DNRME)
- Suburb or Locality
- Waterway or Waterbody

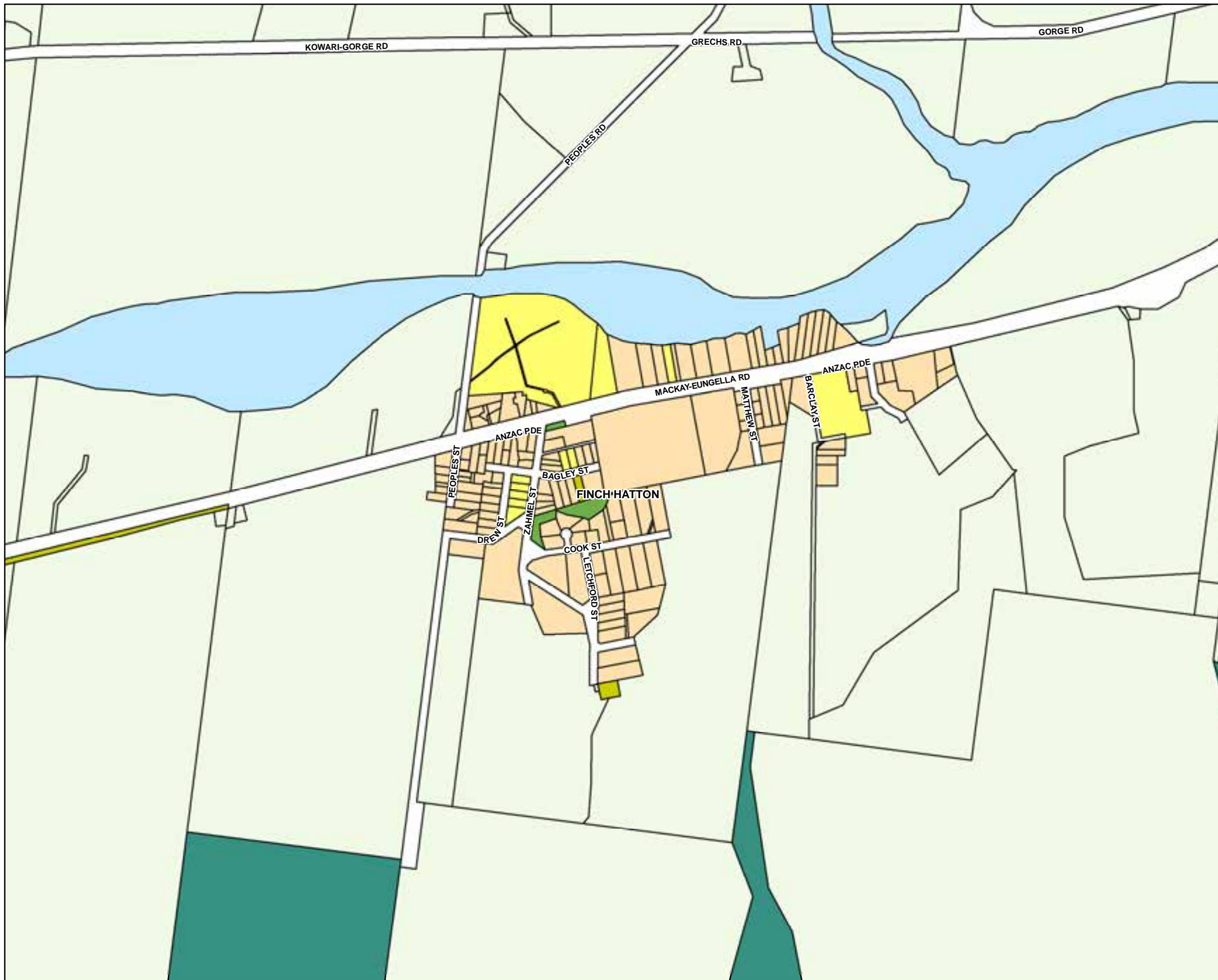
While every care is taken to ensure the accuracy of this product Mackay Regional Council makes no representations or warranties about the accuracy, reliability, completeness or suitability for any particular purpose and disclaims all responsibility and all liability (including without limitation, liability in negligence) or all expenses, losses, damages (including indirect or consequential damage) and costs you may incur as a result of this product being inaccurate or incomplete in any way or for any reason.

Effective from 26 April 2022

© Copyright Mackay Regional Council 2018
Geocentric Datum of Australia 2020 (GDA2020)

Approx Scale @ A3 1:10000

Zone Map - Z0 - 55



Zones

- Zone precinct boundary
- Residential zones**
 - Low density residential
 - Medium density residential
 - High density residential
- Centre zones**
 - Principal centre
 - Major centre
 - District centre
 - Local centre
 - Neighbourhood centre
 - Specialised centre
- Recreation and conservation zones**
 - Sport and recreation
 - Open space
 - Conservation
- Industry zones**
 - Low impact industry
 - High impact industry
 - Industry investigation
- Other zones**

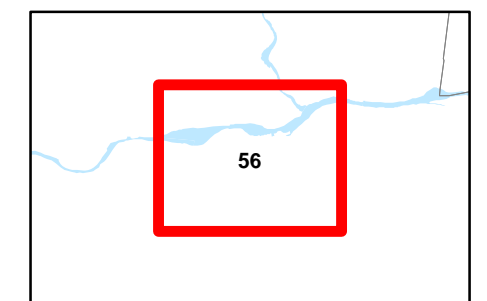
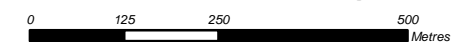
Community facilities	Rural residential
Emerging community	Special purpose
Mixed use	Tourism
Rural	Township
- Areas regulated under other legislation**
 - Priority development area. Refer to Part 10.3. This area is regulated under the Economic Development Act 2012.
 - Strategic port land. Refer to Part 10.1. This area is regulated under the Transport Infrastructure Act 1994.
 - Airport land. Refer to Part 10.2. This area is regulated under the Airport Assets (Restructuring and Disposal) Act 2008.
- Cadastre**
 - Local Government Boundary
 - Cadastre - September 2021 (Sourced DNRME)
 - Suburb or Locality
 - Waterway or Waterbody

While every care is taken to ensure the accuracy of this product Mackay Regional Council makes no representations or warranties about the accuracy, reliability, completeness or suitability for any particular purpose and disclaims all responsibility and all liability (including without limitation, liability in negligence) or all expenses, losses, damages (including indirect or consequential damage) and costs you may incur as a result of this product being inaccurate or incomplete in any way or for any reason.

Effective from 26 April 2022

© Copyright Mackay Regional Council 2018
Geocentric Datum of Australia 2020 (GDA2020)

Approx Scale @ A3 1:10000



Zone Map - Z0 - 56



Zones

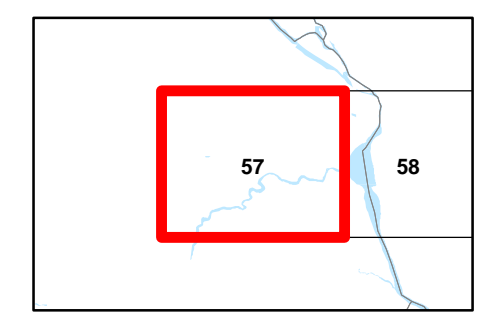
- Zone precinct boundary
- Residential zones**
 - Low density residential
 - Medium density residential
 - High density residential
- Centre zones**
 - Principal centre
 - Major centre
 - District centre
 - Local centre
 - Neighbourhood centre
 - Specialised centre
- Recreation and conservation zones**
 - Sport and recreation
 - Open space
 - Conservation
- Industry zones**
 - Low impact industry
 - High impact industry
 - Industry investigation
- Other zones**
 - Community facilities
 - Emerging community
 - Mixed use
 - Rural
 - Rural residential
 - Special purpose
 - Tourism
 - Township
- Areas regulated under other legislation**
 - Priority development area. Refer to Part 10.3. This area is regulated under the Economic Development Act 2012.
 - Strategic port land. Refer to Part 10.1. This area is regulated under the Transport Infrastructure Act 1994.
 - Airport land. Refer to Part 10.2. This area is regulated under the Airport Assets (Restructuring and Disposal) Act 2008.
- Cadastre**
 - Local Government Boundary
 - Cadastre - September 2021 (Sourced DNRME)
 - Suburb or Locality
 - Waterway or Waterbody

While every care is taken to ensure the accuracy of this product Mackay Regional Council makes no representations or warranties about the accuracy, reliability, completeness or suitability for any particular purpose and disclaims all responsibility and all liability (including without limitation, liability in negligence) or all expenses, losses, damages (including indirect or consequential damage) and costs you may incur as a result of this product being inaccurate or incomplete in any way or for any reason.

Effective from 26 April 2022

© Copyright Mackay Regional Council 2018
Geocentric Datum of Australia 2020 (GDA2020)

Approx Scale @ A3 1:10000



Zone Map - Z0 - 57



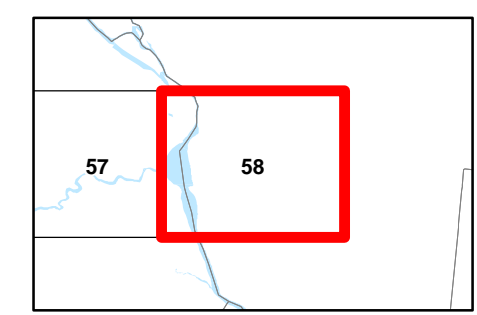
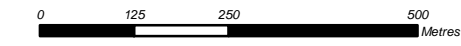
- Zones**
- Zone precinct boundary
- Residential zones**
- Low density residential
 - Medium density residential
 - High density residential
- Centre zones**
- Principal centre
 - Major centre
 - District centre
 - Local centre
 - Neighbourhood centre
 - Specialised centre
- Recreation and conservation zones**
- Sport and recreation
 - Open space
 - Conservation
- Industry zones**
- Low impact industry
 - High impact industry
 - Industry investigation
- Other zones**
- Community facilities
 - Emerging community
 - Mixed use
 - Rural
 - Rural residential
 - Special purpose
 - Tourism
 - Township
- Areas regulated under other legislation**
- Priority development area. Refer to Part 10.3. This area is regulated under the Economic Development Act 2012.
 - Strategic port land. Refer to Part 10.1. This area is regulated under the Transport Infrastructure Act 1994.
 - Airport land. Refer to Part 10.2. This area is regulated under the Airport Assets (Restructuring and Disposal) Act 2008.
- Cadastre**
- Local Government Boundary
 - Cadastre - September 2021 (Sourced DNRME)
 - Suburb or Locality
 - Waterway or Waterbody

While every care is taken to ensure the accuracy of this product Mackay Regional Council makes no representations or warranties about the accuracy, reliability, completeness or suitability for any particular purpose and disclaims all responsibility and all liability (including without limitation, liability in negligence) or all expenses, losses, damages (including indirect or consequential damage) and costs you may incur as a result of this product being inaccurate or incomplete in any way or for any reason.

Effective from 26 April 2022

© Copyright Mackay Regional Council 2018
Geocentric Datum of Australia 2020 (GDA2020)

Approx Scale @ A3 1:10000



Zone Map - Z0 - 58



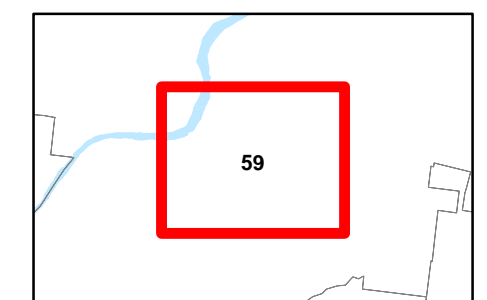
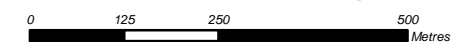
Zones

- Zone precinct boundary
 - Residential zones**
 - Low density residential
 - Medium density residential
 - High density residential
 - Centre zones**
 - Principal centre
 - Major centre
 - District centre
 - Local centre
 - Neighbourhood centre
 - Specialised centre
 - Recreation and conservation zones**
 - Sport and recreation
 - Open space
 - Conservation
 - Industry zones**
 - Low impact industry
 - High impact industry
 - Industry investigation
 - Other zones**
 - Community facilities
 - Rural residential
 - Emerging community
 - Special purpose
 - Mixed use
 - Tourism
 - Rural
 - Township
 - Areas regulated under other legislation**
 - Priority development area. Refer to Part 10.3. This area is regulated under the Economic Development Act 2012.
 - Strategic port land. Refer to Part 10.1. This area is regulated under the Transport Infrastructure Act 1994.
 - Airport land. Refer to Part 10.2. This area is regulated under the Airport Assets (Restructuring and Disposal) Act 2008.
 - Cadastre**
 - Local Government Boundary
 - Cadastre - September 2021 (Sourced DNRME)
 - Suburb or Locality
 - Waterway or Waterbody
- While every care is taken to ensure the accuracy of this product Mackay Regional Council makes no representations or warranties about the accuracy, reliability, completeness or suitability for any particular purpose and disclaims all responsibility and all liability (including without limitation, liability in negligence) or all expenses, losses, damages (including indirect or consequential damage) and costs you may incur as a result of this product being inaccurate or incomplete in any way or for any reason.

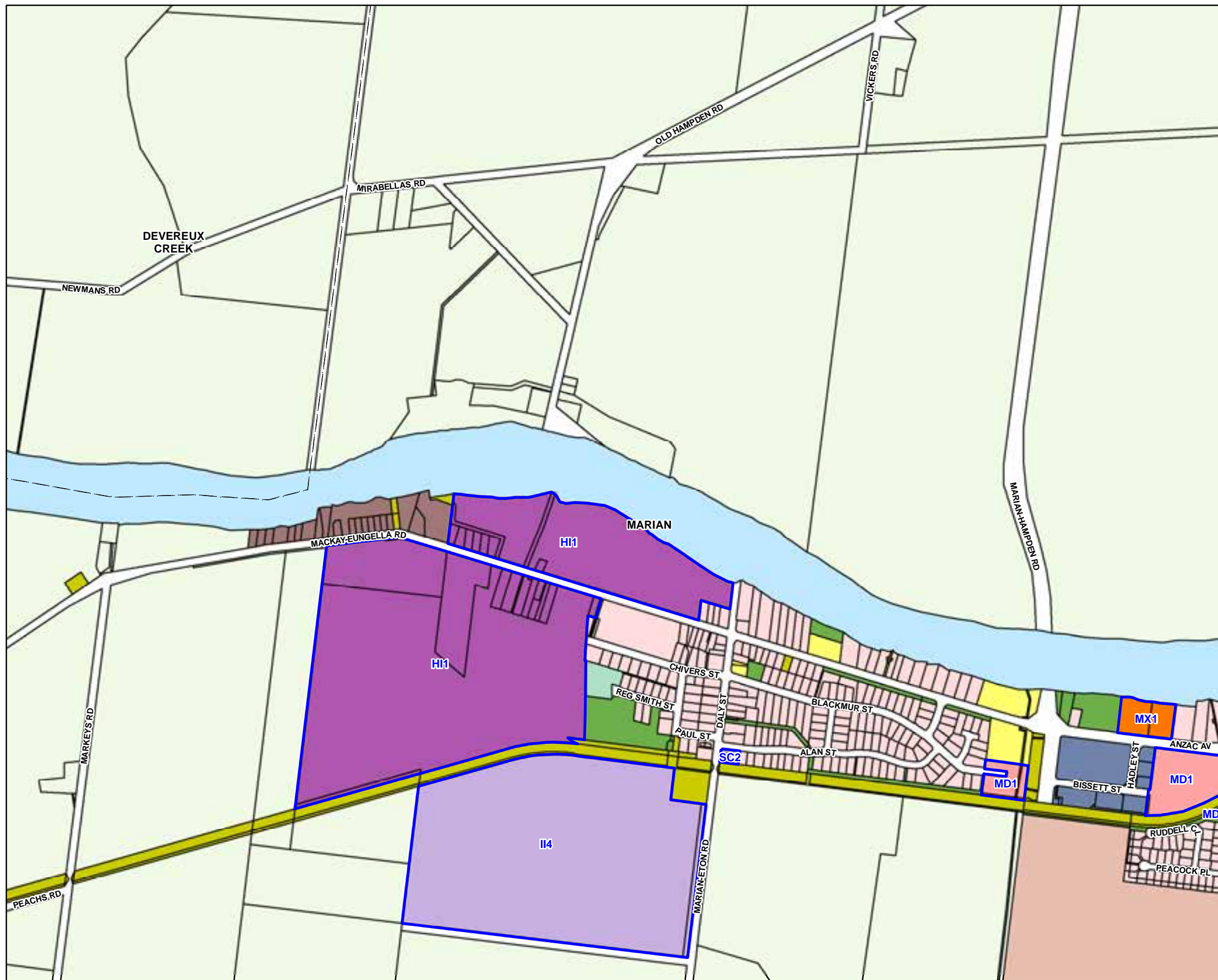
Effective from 26 April 2022

© Copyright Mackay Regional Council 2018
Geocentric Datum of Australia 2020 (GDA2020)

Approx Scale @ A3 1:10000



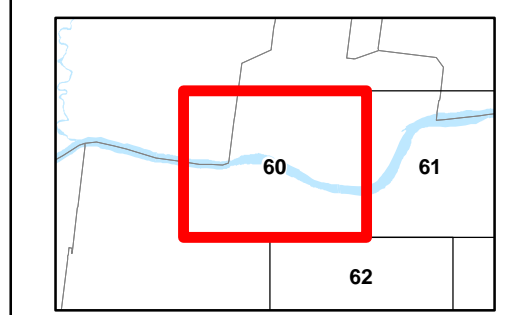
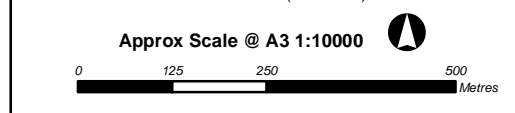
Zone Map - Z0 - 59



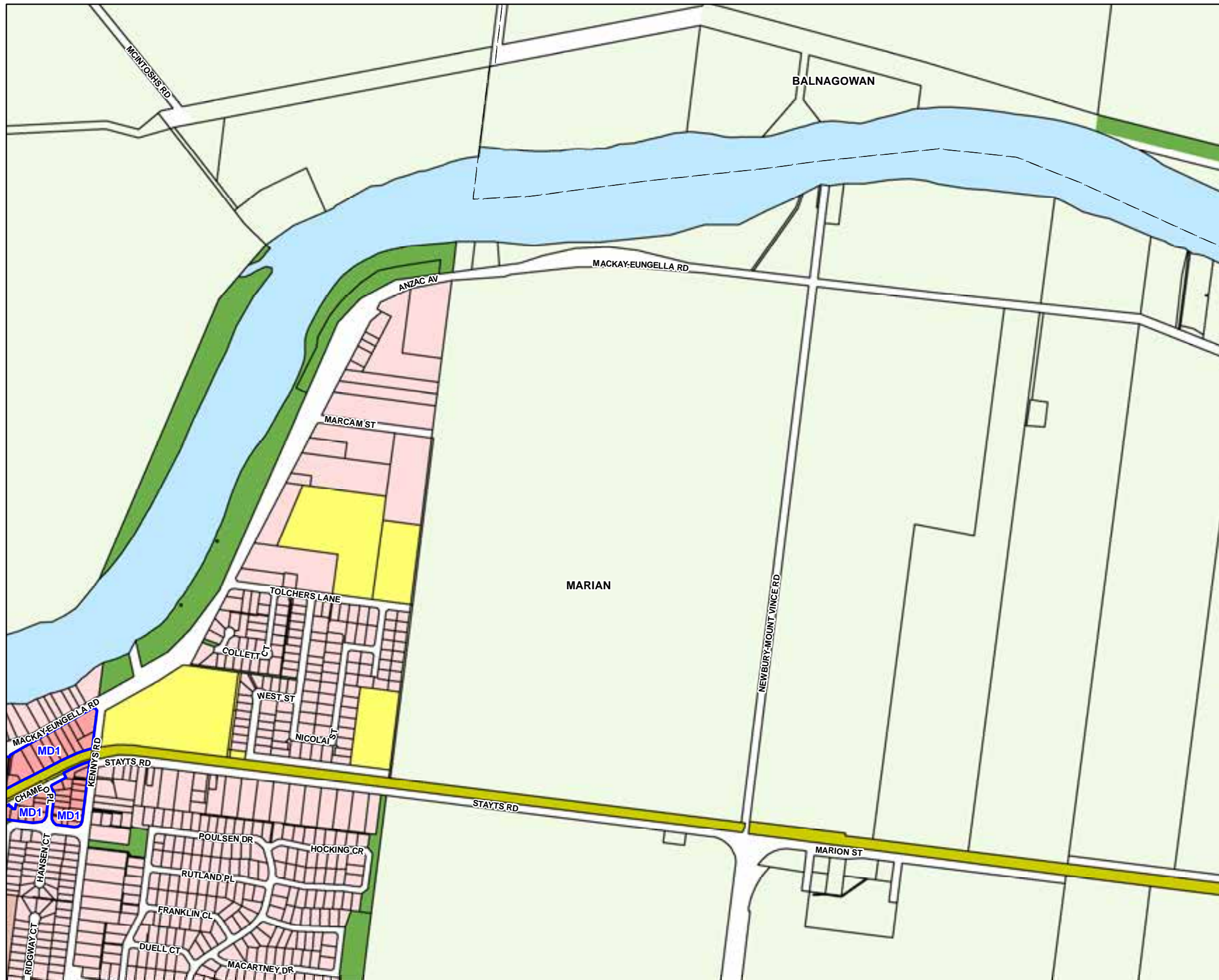
- Zones**
- Zone precinct boundary
- Residential zones**
- Low density residential
 - Medium density residential
 - High density residential
- Centre zones**
- Principal centre
 - Major centre
 - District centre
 - Local centre
 - Neighbourhood centre
 - Specialised centre
- Recreation and conservation zones**
- Sport and recreation
 - Open space
 - Conservation
- Industry zones**
- Low impact industry
 - High impact industry
 - Industry investigation
- Other zones**
- Community facilities
 - Emerging community
 - Mixed use
 - Rural
 - Rural residential
 - Special purpose
 - Tourism
 - Township
- Areas regulated under other legislation**
- Priority development area. Refer to Part 10.3. This area is regulated under the Economic Development Act 2012.
 - Strategic port land. Refer to Part 10.1. This area is regulated under the Transport Infrastructure Act 1994.
 - Airport land. Refer to Part 10.2. This area is regulated under the Airport Assets (Restructuring and Disposal) Act 2008.
- Cadastre**
- Local Government Boundary
 - Cadastre - September 2021 (Sourced DNRME)
 - Suburb or Locality
 - Waterway or Waterbody

While every care is taken to ensure the accuracy of this product Mackay Regional Council makes no representations or warranties about the accuracy, reliability, completeness or suitability for any particular purpose and disclaims all responsibility and all liability (including without limitation, liability in negligence) or all expenses, losses, damages (including indirect or consequential damage) and costs you may incur as a result of this product being inaccurate or incomplete in any way or for any reason.

Effective from 26 April 2022
 © Copyright Mackay Regional Council 2018
 Geocentric Datum of Australia 2020 (GDA2020)



Zone Map - Z0 - 60



Zones

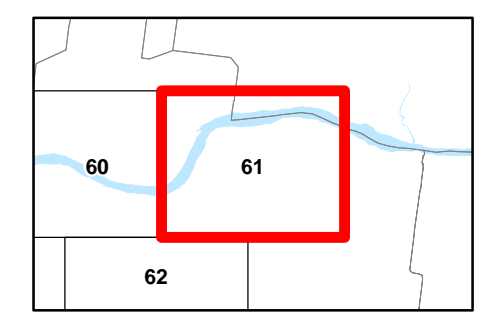
- Zone precinct boundary
- Residential zones**
 - Low density residential
 - Medium density residential
 - High density residential
- Centre zones**
 - Principal centre
 - Major centre
 - District centre
 - Local centre
 - Neighbourhood centre
 - Specialised centre
- Recreation and conservation zones**
 - Sport and recreation
 - Open space
 - Conservation
- Industry zones**
 - Low impact industry
 - High impact industry
 - Industry investigation
- Other zones**
 - Community facilities
 - Emerging community
 - Mixed use
 - Rural
 - Rural residential
 - Special purpose
 - Tourism
 - Township
- Areas regulated under other legislation**
 - Priority development area. Refer to Part 10.3. This area is regulated under the Economic Development Act 2012.
 - Strategic port land. Refer to Part 10.1. This area is regulated under the Transport Infrastructure Act 1994.
 - Airport land. Refer to Part 10.2. This area is regulated under the Airport Assets (Restructuring and Disposal) Act 2008.
- Cadastre**
 - Local Government Boundary
 - Cadastre - September 2021 (Sourced DNRME)
 - Suburb or Locality
 - Waterway or Waterbody

While every care is taken to ensure the accuracy of this product Mackay Regional Council makes no representations or warranties about the accuracy, reliability, completeness or suitability for any particular purpose and disclaims all responsibility and all liability (including without limitation, liability in negligence) or all expenses, losses, damages (including indirect or consequential damage) and costs you may incur as a result of this product being inaccurate or incomplete in any way or for any reason.

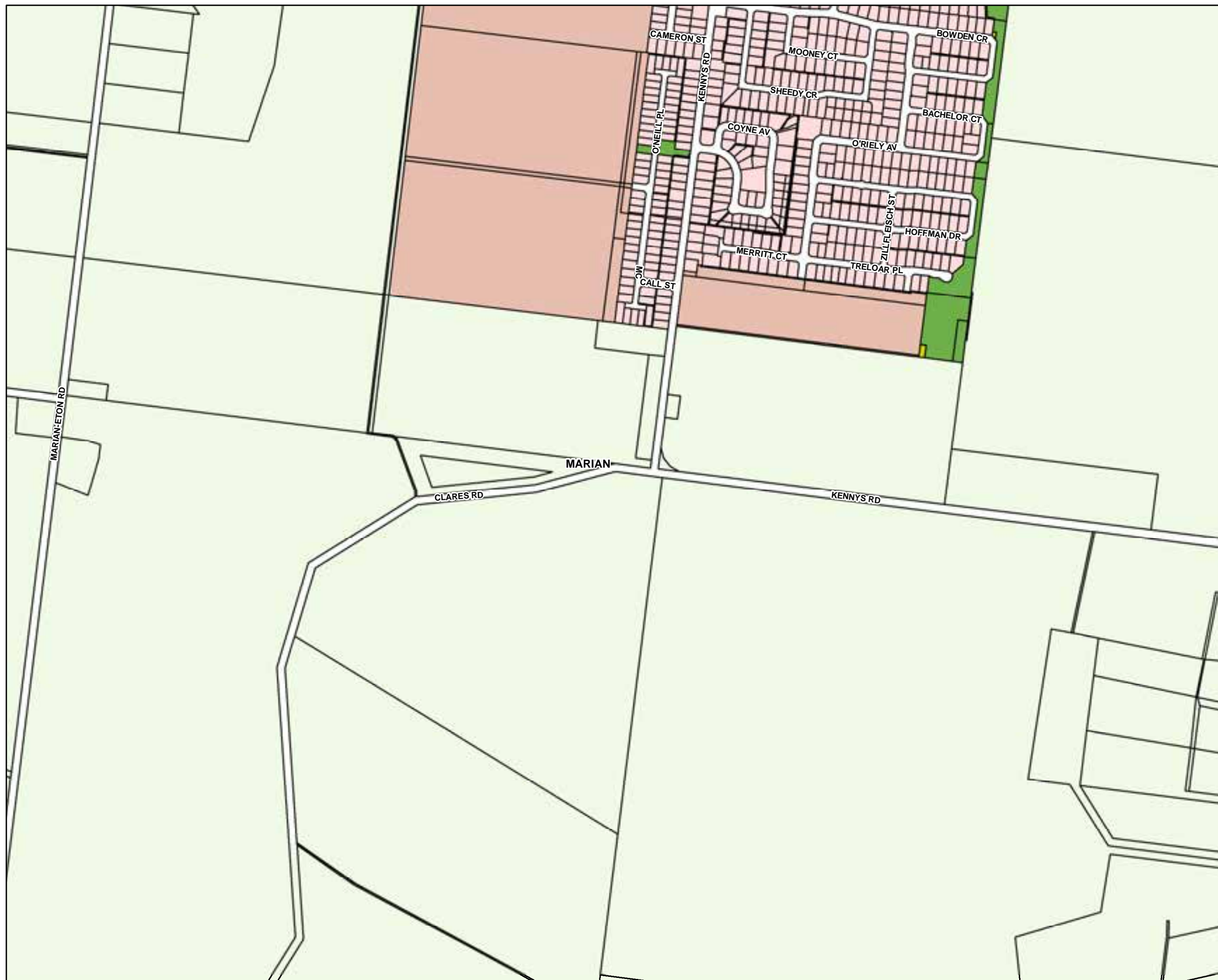
Effective from 26 April 2022

© Copyright Mackay Regional Council 2018
Geocentric Datum of Australia 2020 (GDA2020)

Approx Scale @ A3 1:10000



Zone Map - Z0 - 61



Zones

- Zone precinct boundary

Residential zones

- Low density residential
- Medium density residential
- High density residential

Centre zones

- Principal centre
- Major centre
- District centre
- Local centre
- Neighbourhood centre
- Specialised centre

Recreation and conservation zones

- Sport and recreation
- Open space
- Conservation

Industry zones

- Low impact industry
- High impact industry
- Industry investigation

Other zones

- Community facilities
- Emerging community
- Mixed use
- Rural
- Rural residential
- Special purpose
- Tourism
- Township

Areas regulated under other legislation

- Priority development area. Refer to Part 10.3. This area is regulated under the Economic Development Act 2012.
- Strategic port land. Refer to Part 10.1. This area is regulated under the Transport Infrastructure Act 1994.
- Airport land. Refer to Part 10.2. This area is regulated under the Airport Assets (Restructuring and Disposal) Act 2008.

Cadastre

- Local Government Boundary
- Cadastre - September 2021 (Sourced DNRME)
- Suburb or Locality
- Waterway or Waterbody

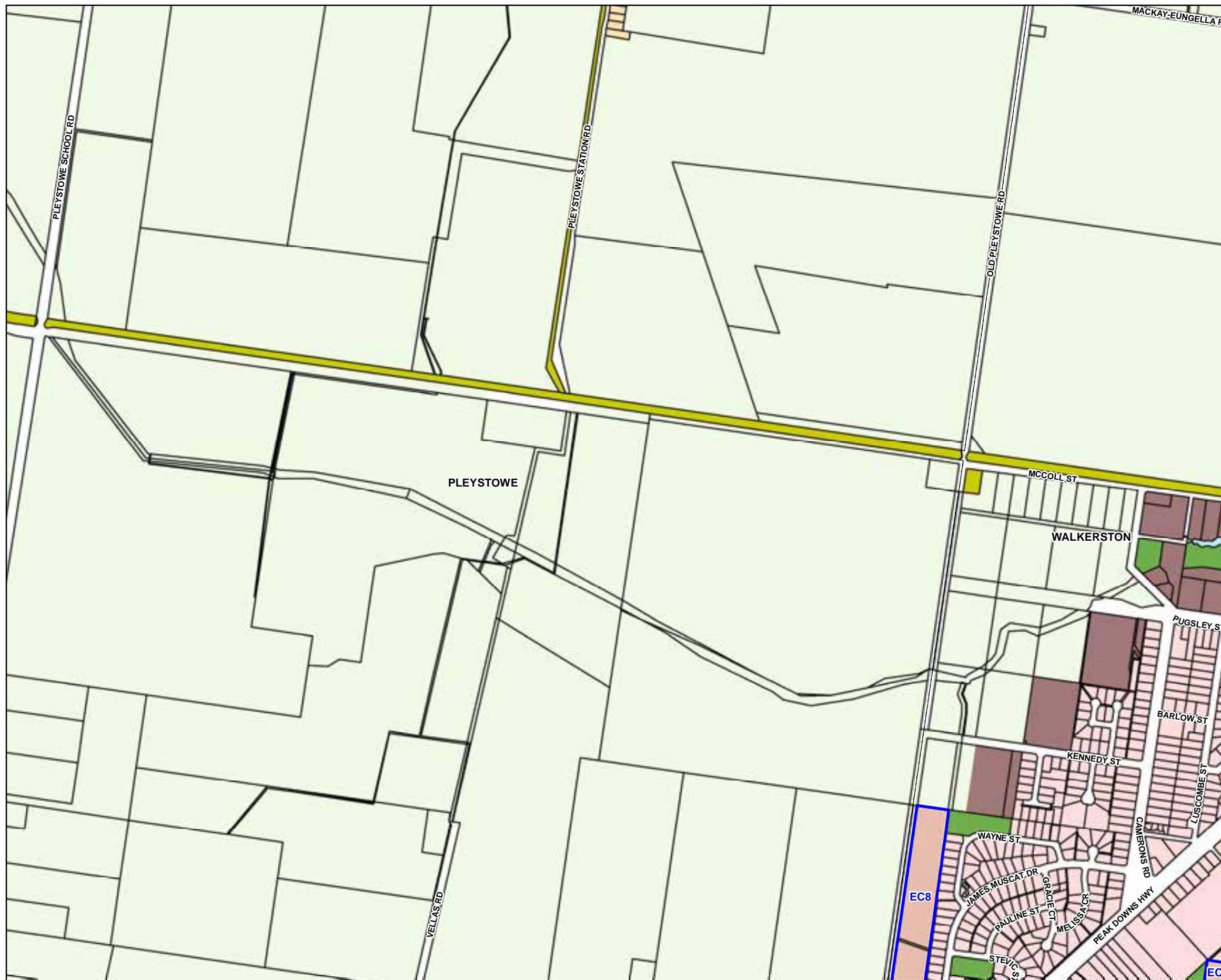
While every care is taken to ensure the accuracy of this product Mackay Regional Council makes no representations or warranties about the accuracy, reliability, completeness or suitability for any particular purpose and disclaims all responsibility and all liability (including without limitation, liability in negligence) or all expenses, losses, damages (including indirect or consequential damage) and costs you may incur as a result of this product being inaccurate or incomplete in any way or for any reason.

Effective from 26 April 2022

© Copyright Mackay Regional Council 2018
Geocentric Datum of Australia 2020 (GDA2020)

Approx Scale @ A3 1:10000

Zone Map - Z0 - 62



Zones

- Zone precinct boundary

Residential zones

- Low density residential
- Medium density residential
- High density residential

Centre zones

- Principal centre
- Major centre
- District centre
- Local centre
- Neighbourhood centre
- Specialised centre

Recreation and conservation zones

- Sport and recreation
- Open space
- Conservation

Industry zones

- Low impact industry
- High impact industry
- Industry investigation

Other zones

- Community facilities
- Emerging community
- Mixed use
- Rural
- Rural residential
- Special purpose
- Tourism
- Township

Areas regulated under other legislation

- Priority development area. Refer to Part 10.3. This area is regulated under the Economic Development Act 2012.
- Strategic port land. Refer to Part 10.1. This area is regulated under the Transport Infrastructure Act 1994.
- Airport land. Refer to Part 10.2. This area is regulated under the Airport Assets (Restructuring and Disposal) Act 2008.

Cadastre

- Local Government Boundary
- Cadastre - September 2021 (Sourced DNRME)
- Suburb or Locality
- Waterway or Waterbody

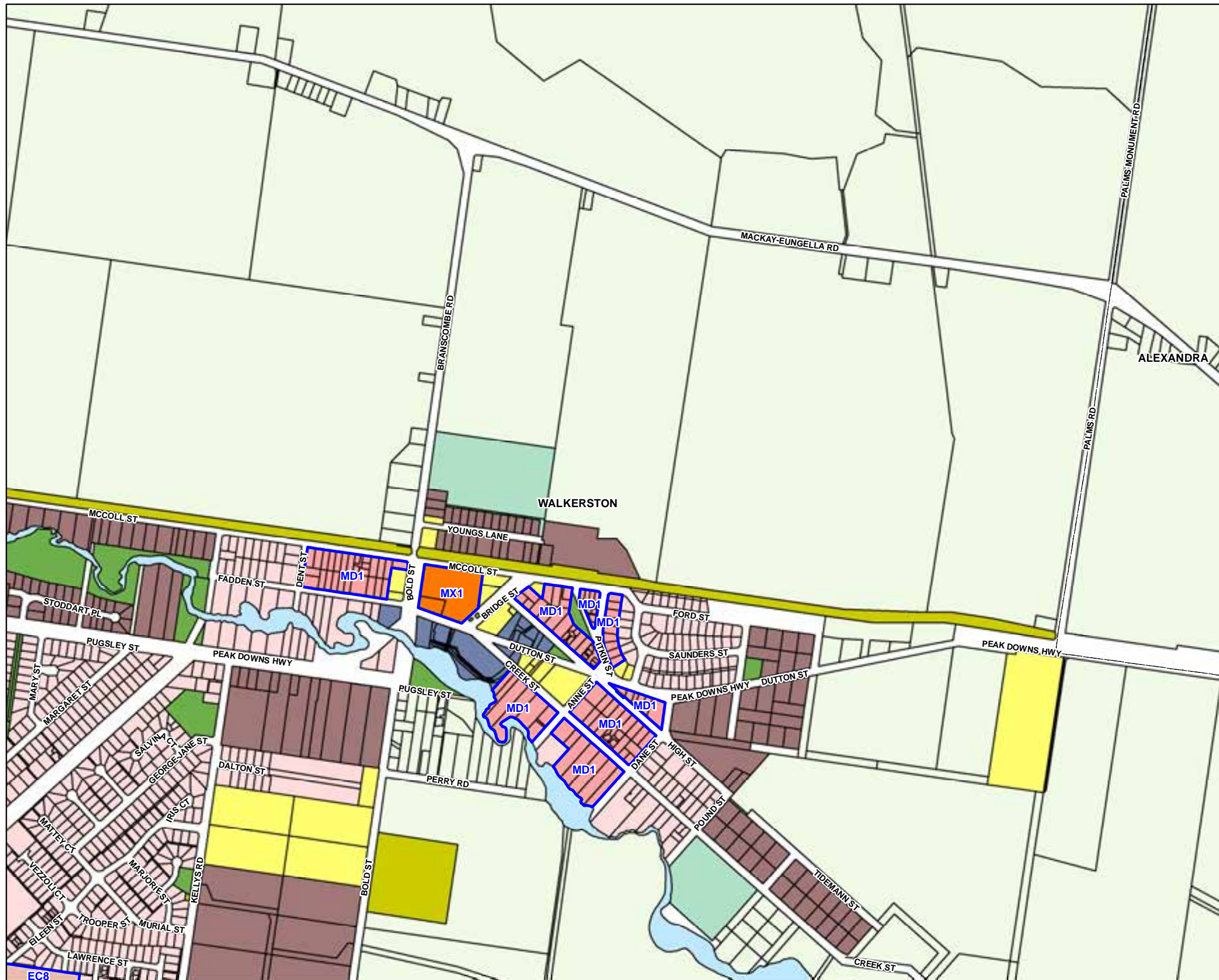
While every care is taken to ensure the accuracy of this product Mackay Regional Council makes no representations or warranties about the accuracy, reliability, completeness or suitability for any particular purpose and disclaims all responsibility and all liability (including without limitation, liability in negligence) or all expenses, losses, damages (including indirect or consequential damage) and costs you may incur as a result of this product being inaccurate or incomplete in any way or for any reason.

Effective from 26 April 2022

© Copyright Mackay Regional Council 2018
Geocentric Datum of Australia 2020 (GDA2020)

Approx Scale @ A3 1:10000

Zone Map - Z0 - 63



Zones

- Zone precinct boundary
- Residential zones**
 - Low density residential
 - Medium density residential
 - High density residential
- Centre zones**
 - Principal centre
 - Major centre
 - District centre
 - Local centre
 - Neighbourhood centre
 - Specialised centre
- Recreation and conservation zones**
 - Sport and recreation
 - Open space
 - Conservation
- Industry zones**
 - Low impact industry
 - High impact industry
 - Industry investigation
- Other zones**
 - Community facilities
 - Emerging community
 - Mixed use
 - Rural
 - Rural residential
 - Special purpose
 - Tourism
 - Township

- Areas regulated under other legislation**
- Priority development area. Refer to Part 10.3. This area is regulated under the Economic Development Act 2012.
 - Strategic port land. Refer to Part 10.1. This area is regulated under the Transport Infrastructure Act 1994.
 - Airport land. Refer to Part 10.2. This area is regulated under the Airport Assets (Restructuring and Disposal) Act 2008.

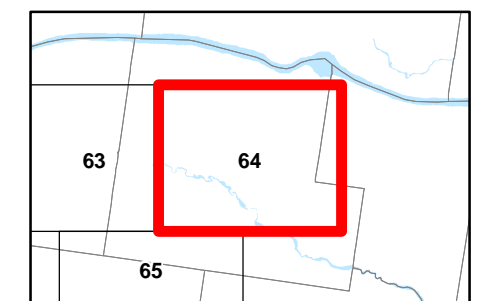
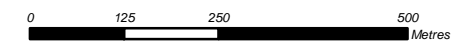
- Cadastre**
- Local Government Boundary
 - Cadastre - September 2021 (Sourced DNRME)
 - Suburb or Locality
 - Waterway or Waterbody

While every care is taken to ensure the accuracy of this product Mackay Regional Council makes no representations or warranties about the accuracy, reliability, completeness or suitability for any particular purpose and disclaims all responsibility and all liability (including without limitation, liability in negligence) or all expenses, losses, damages (including indirect or consequential damage) and costs you may incur as a result of this product being inaccurate or incomplete in any way or for any reason.

Effective from 26 April 2022

© Copyright Mackay Regional Council 2018
Geocentric Datum of Australia 2020 (GDA2020)

Approx Scale @ A3 1:10000



Zone Map - Z0 - 64



Zones

- Zone precinct boundary

Residential zones

- Low density residential
- Medium density residential
- High density residential

Centre zones

- Principal centre
- Major centre
- District centre
- Local centre
- Neighbourhood centre
- Specialised centre

Recreation and conservation zones

- Sport and recreation
- Open space
- Conservation

Industry zones

- Low impact industry
- High impact industry
- Industry investigation

Other zones

- Community facilities
- Emerging community
- Mixed use
- Rural
- Rural residential
- Special purpose
- Tourism
- Township

Areas regulated under other legislation

- Priority development area. Refer to Part 10.3. This area is regulated under the Economic Development Act 2012.
- Strategic port land. Refer to Part 10.1. This area is regulated under the Transport Infrastructure Act 1994.
- Airport land. Refer to Part 10.2. This area is regulated under the Airport Assets (Restructuring and Disposal) Act 2008.

Cadastre

- Local Government Boundary
- Cadastre - September 2021 (Sourced DNRME)
- Suburb or Locality
- Waterway or Waterbody

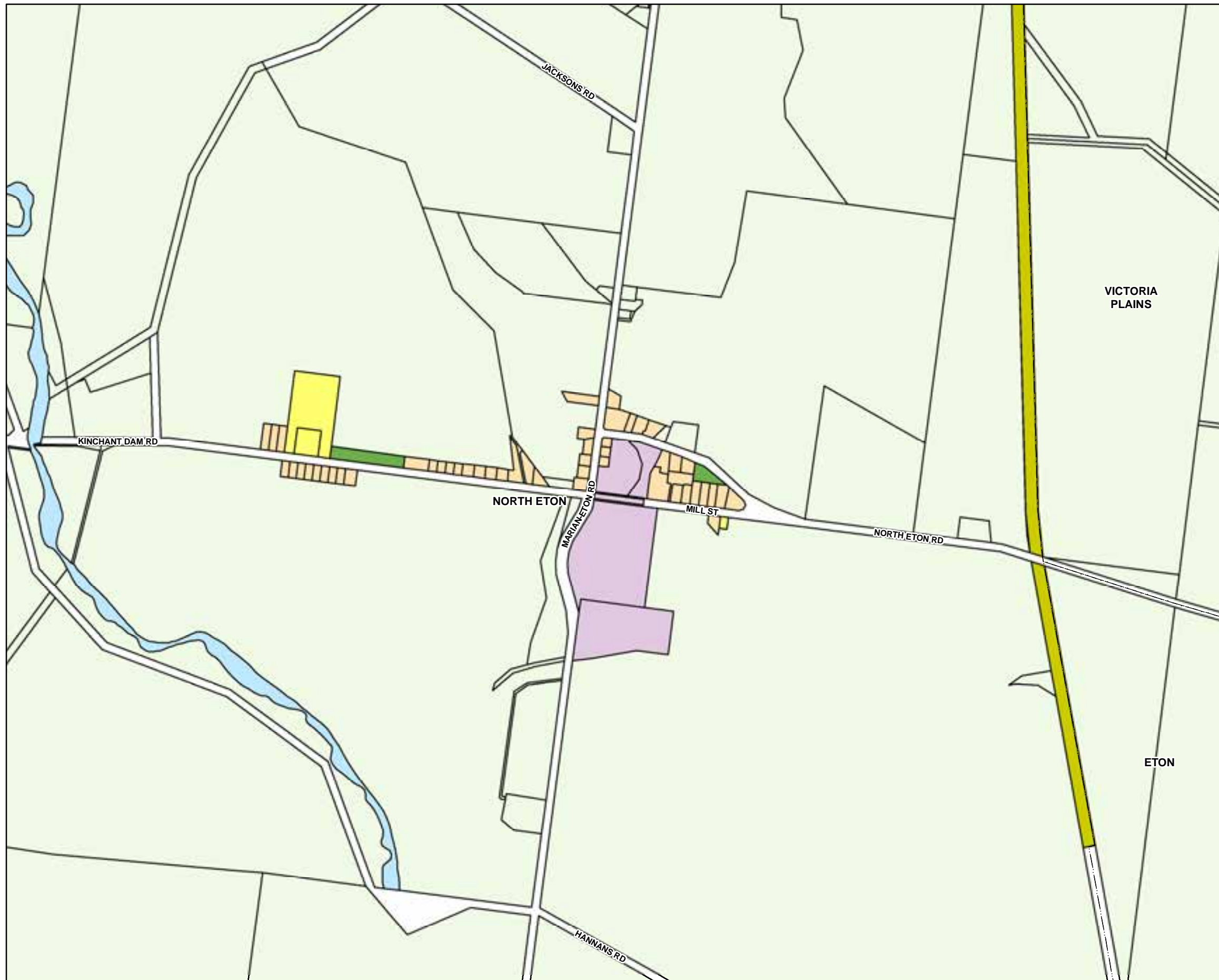
While every care is taken to ensure the accuracy of this product Mackay Regional Council makes no representations or warranties about the accuracy, reliability, completeness or suitability for any particular purpose and disclaims all responsibility and all liability (including without limitation, liability in negligence) or all expenses, losses, damages (including indirect or consequential damage) and costs you may incur as a result of this product being inaccurate or incomplete in any way or for any reason.

Effective from 26 April 2022

© Copyright Mackay Regional Council 2018
Geocentric Datum of Australia 2020 (GDA2020)

Approx Scale @ A3 1:10000

Zone Map - Z0 - 65



Zones

- Zone precinct boundary

Residential zones

- Low density residential
- Medium density residential
- High density residential

Centre zones

- Principal centre
- Major centre
- District centre
- Local centre
- Neighbourhood centre
- Specialised centre

Recreation and conservation zones

- Sport and recreation
- Open space
- Conservation

Industry zones

- Low impact industry
- High impact industry
- Industry investigation

Other zones

- Community facilities
- Emerging community
- Mixed use
- Rural
- Rural residential
- Special purpose
- Tourism
- Township

Areas regulated under other legislation

- Priority development area. Refer to Part 10.3. This area is regulated under the Economic Development Act 2012.
- Strategic port land. Refer to Part 10.1. This area is regulated under the Transport Infrastructure Act 1994.
- Airport land. Refer to Part 10.2. This area is regulated under the Airport Assets (Restructuring and Disposal) Act 2008.

Cadastral

- Local Government Boundary
- Cadastral - September 2021 (Sourced DNRME)
- Suburb or Locality
- Waterway or Waterbody

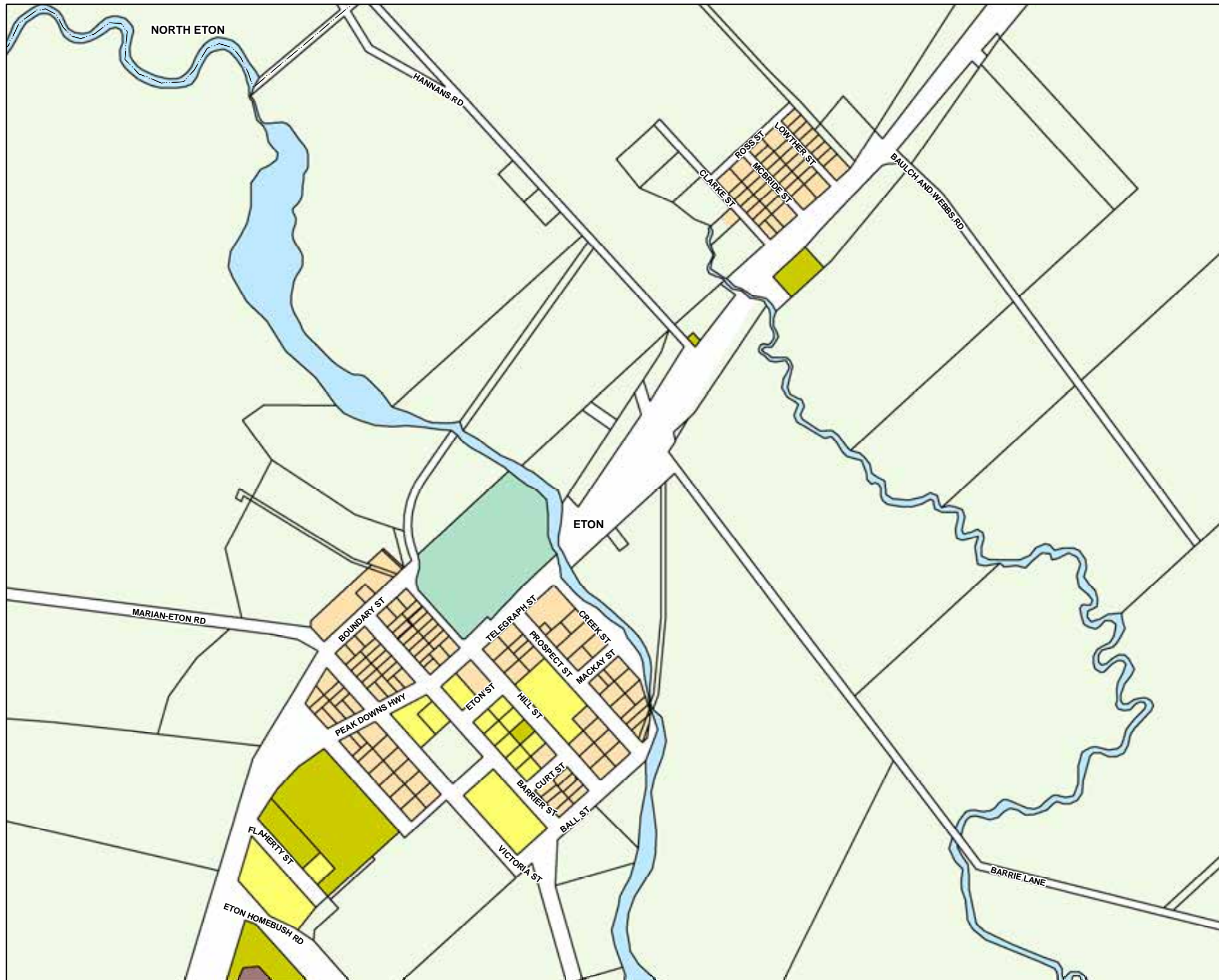
While every care is taken to ensure the accuracy of this product Mackay Regional Council makes no representations or warranties about the accuracy, reliability, completeness or suitability for any particular purpose and disclaims all responsibility and all liability (including without limitation, liability in negligence) or all expenses, losses, damages (including indirect or consequential damage) and costs you may incur as a result of this product being inaccurate or incomplete in any way or for any reason.

Effective from 26 April 2022

© Copyright Mackay Regional Council 2018
Geocentric Datum of Australia 2020 (GDA2020)

Approx Scale @ A3 1:10000

Zone Map - Z0 - 66



Zones

- Zone precinct boundary

Residential zones

- Low density residential
- Medium density residential
- High density residential

Centre zones

- Principal centre
- Major centre
- District centre
- Local centre
- Neighbourhood centre
- Specialised centre

Recreation and conservation zones

- Sport and recreation
- Open space
- Conservation

Industry zones

- Low impact industry
- High impact industry
- Industry investigation

Other zones

- Community facilities
- Emerging community
- Mixed use
- Rural
- Rural residential
- Special purpose
- Tourism
- Township

Areas regulated under other legislation

- Priority development area. Refer to Part 10.3. This area is regulated under the Economic Development Act 2012.
- Strategic port land. Refer to Part 10.1. This area is regulated under the Transport Infrastructure Act 1994.
- Airport land. Refer to Part 10.2. This area is regulated under the Airport Assets (Restructuring and Disposal) Act 2008.

Cadastral

- Local Government Boundary
- Cadastral - September 2021 (Sourced DNRME)
- Suburb or Locality
- Waterway or Waterbody

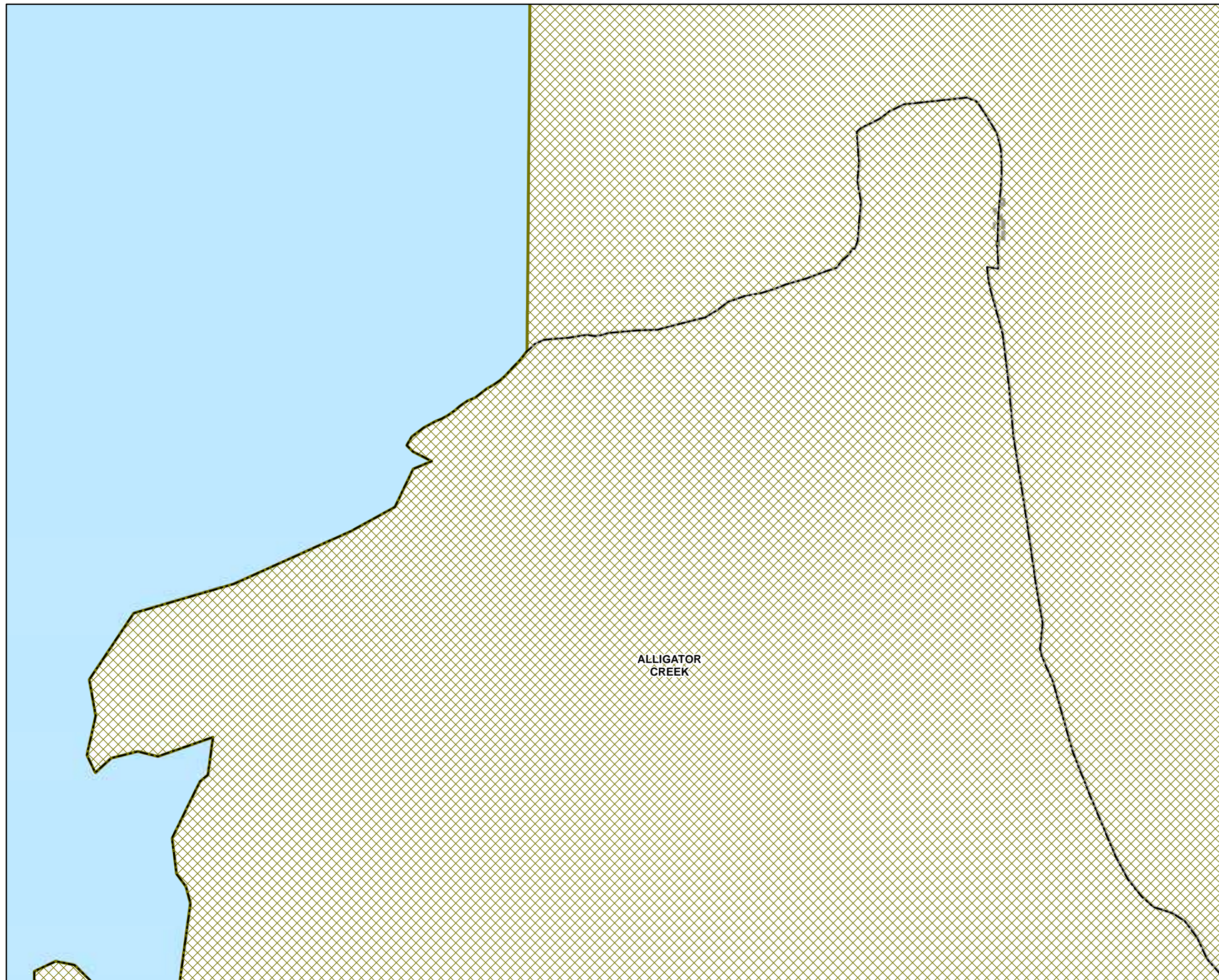
While every care is taken to ensure the accuracy of this product Mackay Regional Council makes no representations or warranties about the accuracy, reliability, completeness or suitability for any particular purpose and disclaims all responsibility and all liability (including without limitation, liability in negligence) or all expenses, losses, damages (including indirect or consequential damage) and costs you may incur as a result of this product being inaccurate or incomplete in any way or for any reason.





Effective from 26 April 2022

© Copyright Mackay Regional Council 2018
Geocentric Datum of Australia 2020 (GDA2020)

Approx Scale @ A3 1:10000

Zone Map - Z0 - 67



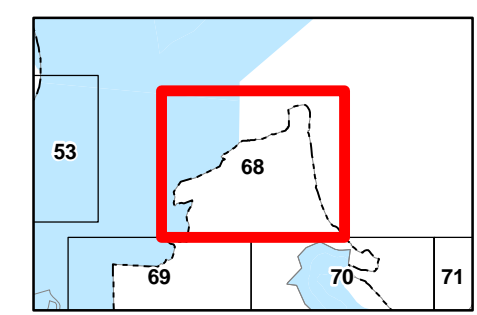
- Zones**
-  Zone precinct boundary
- Residential zones**
-  Low density residential
 -  Medium density residential
 -  High density residential
- Centre zones**
-  Principal centre
 -  Major centre
 -  District centre
 -  Local centre
 -  Neighbourhood centre
 -  Specialised centre
- Recreation and conservation zones**
-  Sport and recreation
 -  Open space
 -  Conservation
- Industry zones**
-  Low impact industry
 -  High impact industry
 -  Industry investigation
- Other zones**
-  Community facilities
 -  Emerging community
 -  Mixed use
 -  Rural
 -  Rural residential
 -  Special purpose
 -  Tourism
 -  Township
- Areas regulated under other legislation**
-  Priority development area. Refer to Part 10.3. This area is regulated under the Economic Development Act 2012.
 -  Strategic port land. Refer to Part 10.1. This area is regulated under the Transport Infrastructure Act 1994.
 -  Airport land. Refer to Part 10.2. This area is regulated under the Airport Assets (Restructuring and Disposal) Act 2008.
- Cadastre**
-  Local Government Boundary
 -  Cadastre - September 2021 (Sourced DNRME)
 -  Suburb or Locality
 -  Waterway or Waterbody

While every care is taken to ensure the accuracy of this product Mackay Regional Council makes no representations or warranties about the accuracy, reliability, completeness or suitability for any particular purpose and disclaims all responsibility and all liability (including without limitation, liability in negligence) or all expenses, losses, damages (including indirect or consequential damage) and costs you may incur as a result of this product being inaccurate or incomplete in any way or for any reason.

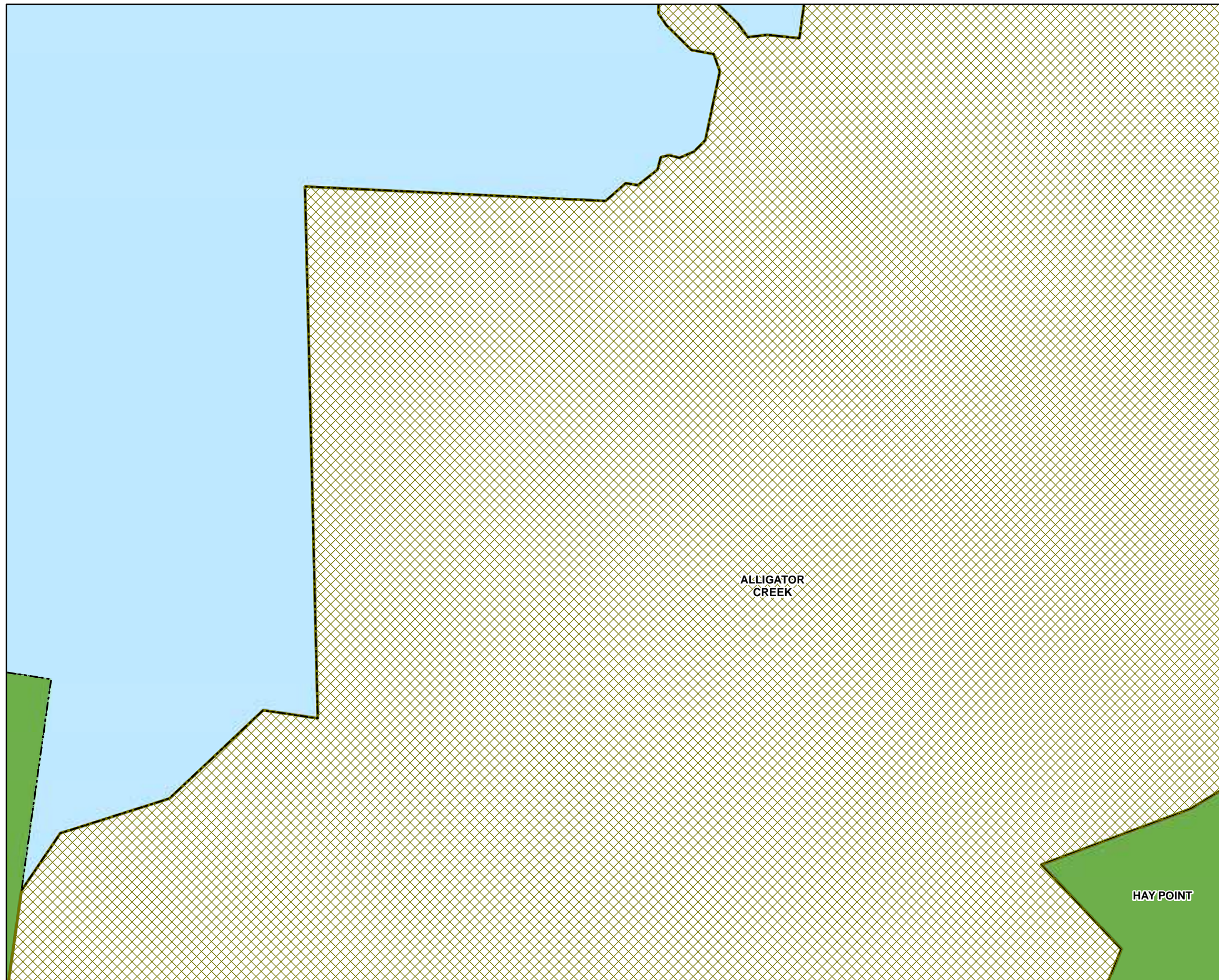
Effective from 26 April 2022

© Copyright Mackay Regional Council 2018
Geocentric Datum of Australia 2020 (GDA2020)
































Approx Scale @ A3 1:10000



Zone Map - Z0 - 68



Zones

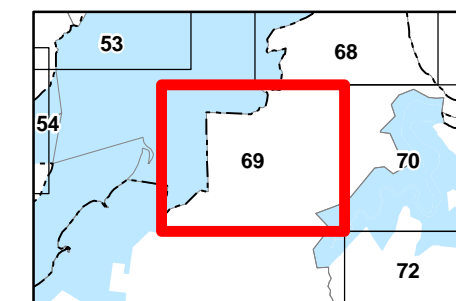
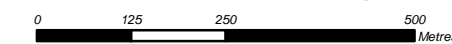
-  Zone precinct boundary
- Residential zones**
-  Low density residential
-  Medium density residential
-  High density residential
- Centre zones**
-  Principal centre
-  Major centre
-  District centre
-  Local centre
-  Neighbourhood centre
-  Specialised centre
- Recreation and conservation zones**
-  Sport and recreation
-  Open space
-  Conservation
- Industry zones**
-  Low impact industry
-  High impact industry
-  Industry investigation
- Other zones**
-  Community facilities
-  Emerging community
-  Mixed use
-  Rural
-  Rural residential
-  Special purpose
-  Tourism
-  Township
- Areas regulated under other legislation**
-  Priority development area. Refer to Part 10.3. This area is regulated under the Economic Development Act 2012.
-  Strategic port land. Refer to Part 10.1. This area is regulated under the Transport Infrastructure Act 1994.
-  Airport land. Refer to Part 10.2. This area is regulated under the Airport Assets (Restructuring and Disposal) Act 2008.
- Cadastre**
-  Local Government Boundary
-  Cadastre - September 2021 (Sourced DNRME)
-  Suburb or Locality
-  Waterway or Waterbody

While every care is taken to ensure the accuracy of this product Mackay Regional Council makes no representations or warranties about the accuracy, reliability, completeness or suitability for any particular purpose and disclaims all responsibility and all liability (including without limitation, liability in negligence) or all expenses, losses, damages (including indirect or consequential damage) and costs you may incur as a result of this product being inaccurate or incomplete in any way or for any reason.

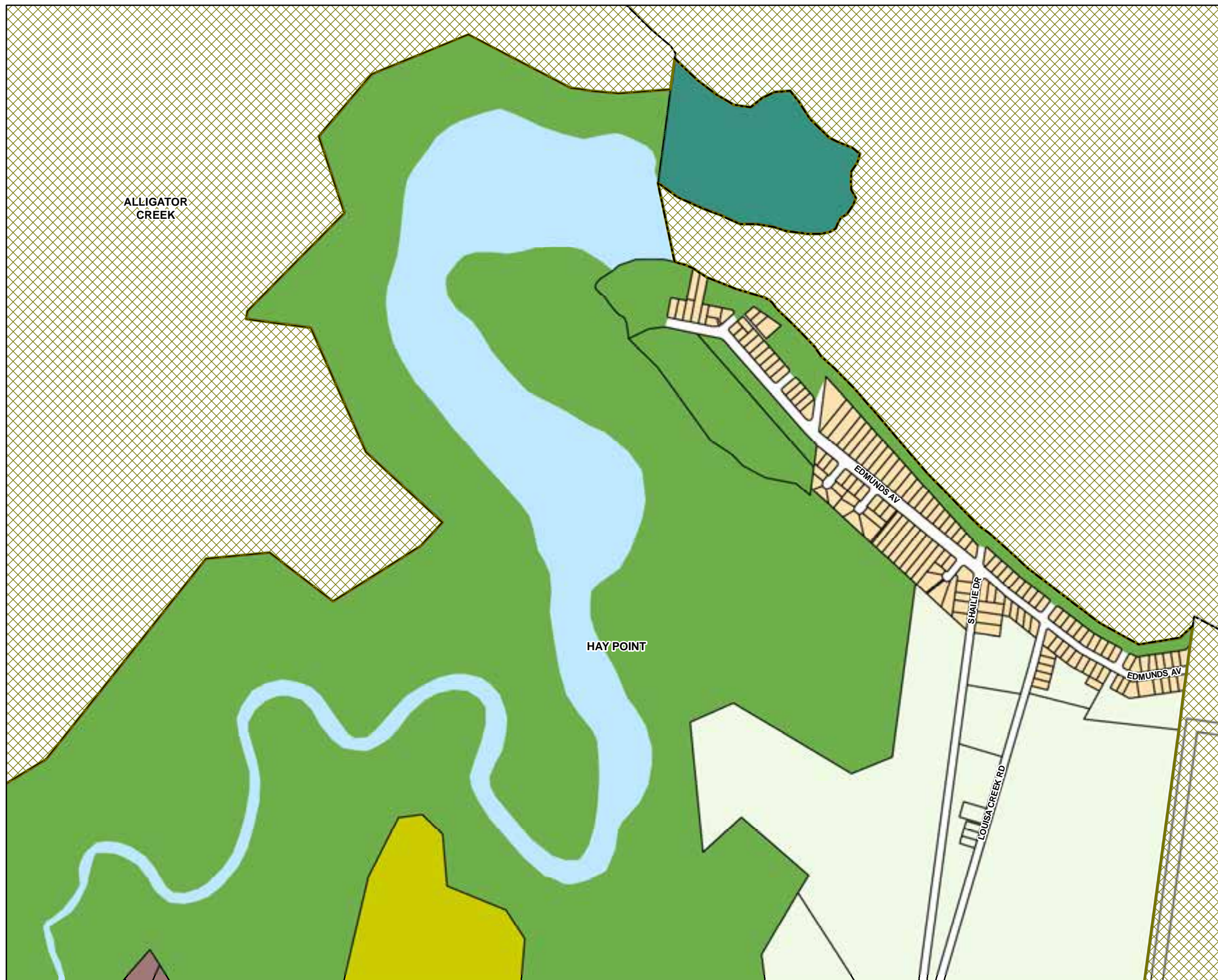
Effective from 26 April 2022

© Copyright Mackay Regional Council 2018
Geocentric Datum of Australia 2020 (GDA2020)
































Approx Scale @ A3 1:10000



Zone Map - Z0 - 69



Zones

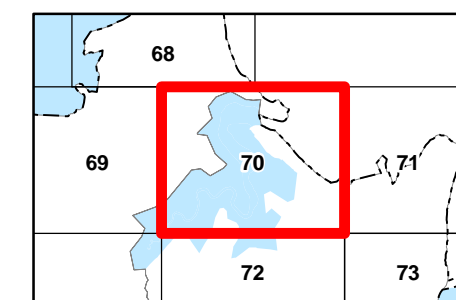
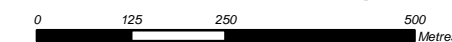
-  Zone precinct boundary
- Residential zones**
 -  Low density residential
 -  Medium density residential
 -  High density residential
- Centre zones**
 -  Principal centre
 -  Major centre
 -  District centre
 -  Local centre
 -  Neighbourhood centre
 -  Specialised centre
- Recreation and conservation zones**
 -  Sport and recreation
 -  Open space
 -  Conservation
- Industry zones**
 -  Low impact industry
 -  High impact industry
 -  Industry investigation
- Other zones**
 -  Community facilities
 -  Emerging community
 -  Mixed use
 -  Rural
 -  Rural residential
 -  Special purpose
 -  Tourism
 -  Township
- Areas regulated under other legislation**
 -  Priority development area. Refer to Part 10.3. This area is regulated under the Economic Development Act 2012.
 -  Strategic port land. Refer to Part 10.1. This area is regulated under the Transport Infrastructure Act 1994.
 -  Airport land. Refer to Part 10.2. This area is regulated under the Airport Assets (Restructuring and Disposal) Act 2008.
- Cadastre**
 -  Local Government Boundary
 -  Cadastre - September 2021 (Sourced DNRME)
 -  Suburb or Locality
 -  Waterway or Waterbody

While every care is taken to ensure the accuracy of this product Mackay Regional Council makes no representations or warranties about the accuracy, reliability, completeness or suitability for any particular purpose and disclaims all responsibility and all liability (including without limitation, liability in negligence) or all expenses, losses, damages (including indirect or consequential damage) and costs you may incur as a result of this product being inaccurate or incomplete in any way or for any reason.

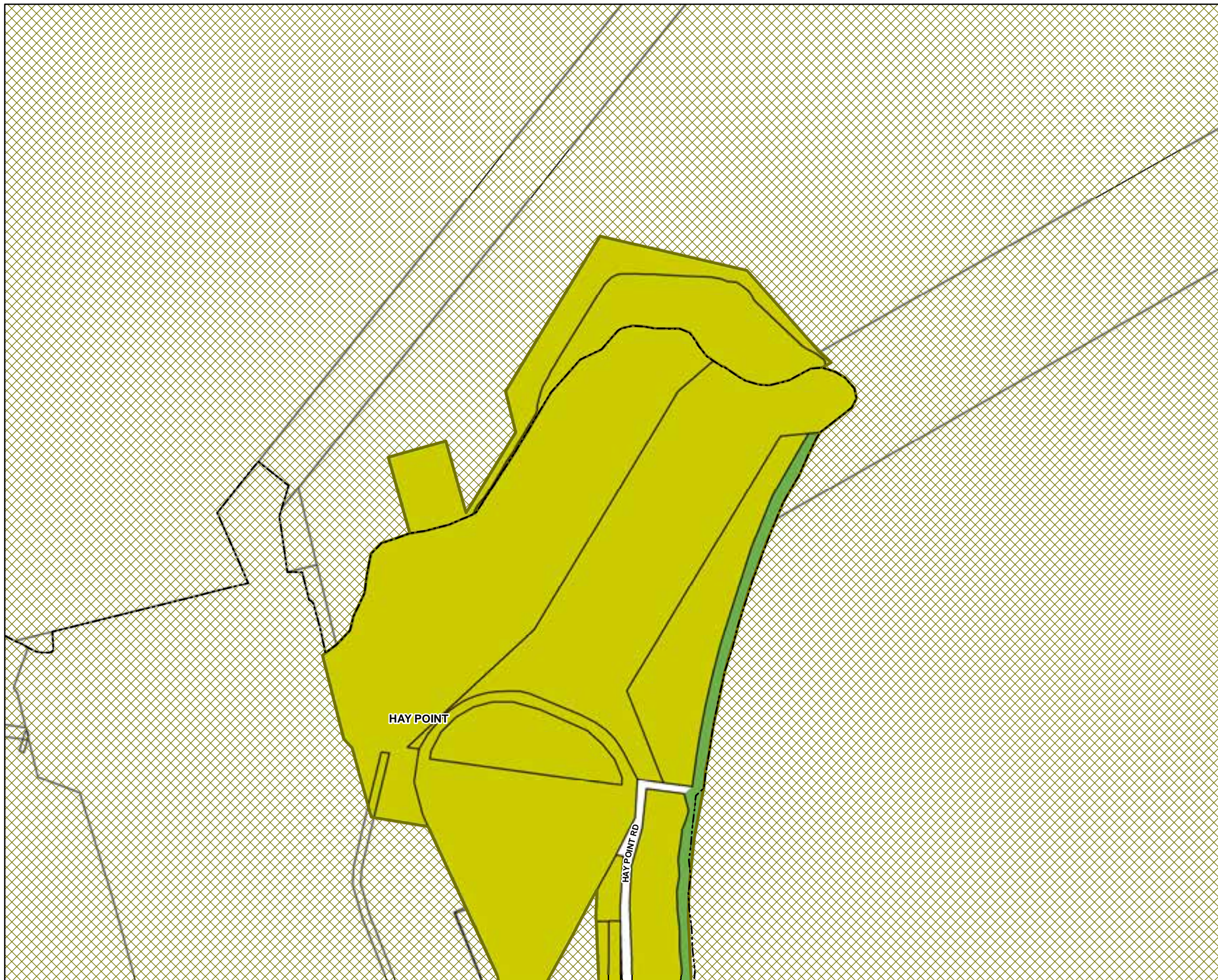
Effective from 26 April 2022

© Copyright Mackay Regional Council 2018
Geocentric Datum of Australia 2020 (GDA2020)
































Approx Scale @ A3 1:10000



Zone Map - Z0 - 70



Zones

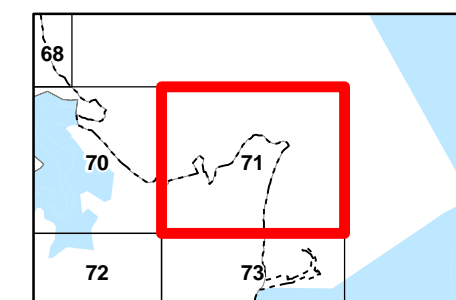
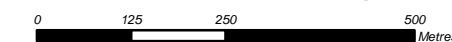
-  Zone precinct boundary
- Residential zones**
-  Low density residential
-  Medium density residential
-  High density residential
- Centre zones**
-  Principal centre
-  Major centre
-  District centre
-  Local centre
-  Neighbourhood centre
-  Specialised centre
- Recreation and conservation zones**
-  Sport and recreation
-  Open space
-  Conservation
- Industry zones**
-  Low impact industry
-  High impact industry
-  Industry investigation
- Other zones**
-  Community facilities
-  Rural residential
-  Emerging community
-  Special purpose
-  Mixed use
-  Tourism
-  Rural
-  Township
- Areas regulated under other legislation**
-  Priority development area. Refer to Part 10.3. This area is regulated under the Economic Development Act 2012.
-  Strategic port land. Refer to Part 10.1. This area is regulated under the Transport Infrastructure Act 1994.
-  Airport land. Refer to Part 10.2. This area is regulated under the Airport Assets (Restructuring and Disposal) Act 2008.
- Cadastre**
-  Local Government Boundary
-  Cadastre - September 2021 (Sourced DNRME)
-  Suburb or Locality
-  Waterway or Waterbody

While every care is taken to ensure the accuracy of this product Mackay Regional Council makes no representations or warranties about the accuracy, reliability, completeness or suitability for any particular purpose and disclaims all responsibility and all liability (including without limitation, liability in negligence) or all expenses, losses, damages (including indirect or consequential damage) and costs you may incur as a result of this product being inaccurate or incomplete in any way or for any reason.

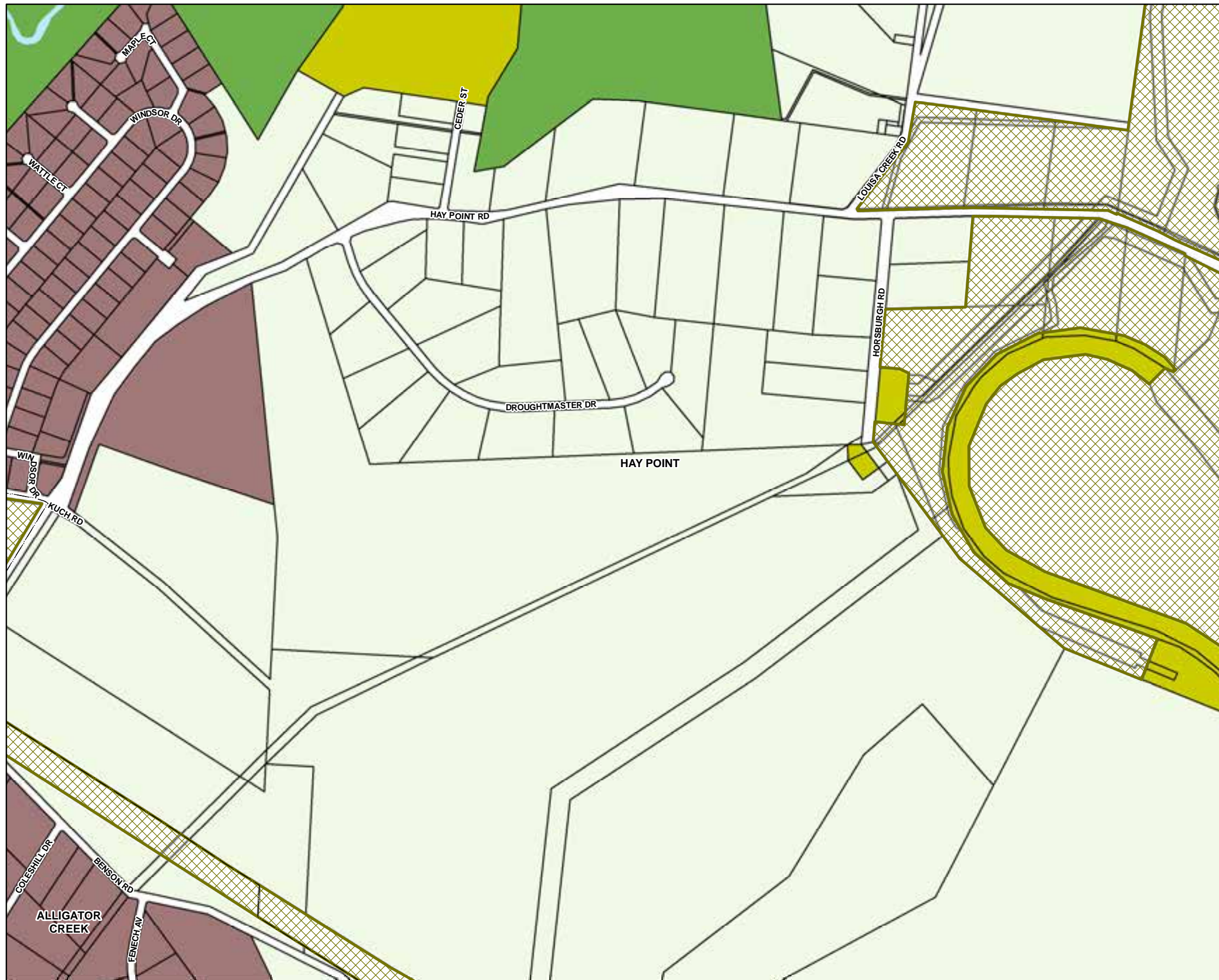
Effective from 26 April 2022

© Copyright Mackay Regional Council 2018
Geocentric Datum of Australia 2020 (GDA2020)

Approx Scale @ A3 1:10000



Zone Map - Z0 - 71



Zones

- Zone precinct boundary

Residential zones

- Low density residential
- Medium density residential
- High density residential

Centre zones

- Principal centre
- Major centre
- District centre
- Local centre
- Neighbourhood centre
- Specialised centre

Recreation and conservation zones

- Sport and recreation
- Open space
- Conservation

Industry zones

- Low impact industry
- High impact industry
- Industry investigation

Other zones

- Community facilities
- Emerging community
- Mixed use
- Rural
- Rural residential
- Special purpose
- Tourism
- Township

Areas regulated under other legislation

- Priority development area. Refer to Part 10.3. This area is regulated under the Economic Development Act 2012.
- Strategic port land. Refer to Part 10.1. This area is regulated under the Transport Infrastructure Act 1994.
- Airport land. Refer to Part 10.2. This area is regulated under the Airport Assets (Restructuring and Disposal) Act 2008.

Cadastral

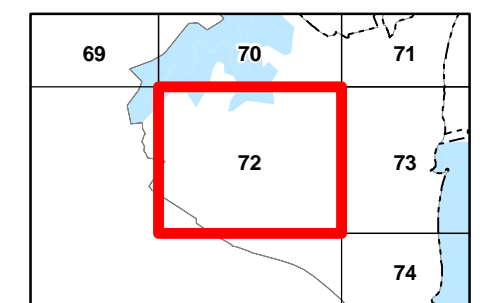
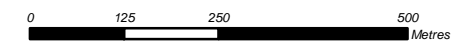
- Local Government Boundary
- Cadastral - September 2021 (Sourced DNRME)
- Suburb or Locality
- Waterway or Waterbody

While every care is taken to ensure the accuracy of this product Mackay Regional Council makes no representations or warranties about the accuracy, reliability, completeness or suitability for any particular purpose and disclaims all responsibility and all liability (including without limitation, liability in negligence) or all expenses, losses, damages (including indirect or consequential damage) and costs you may incur as a result of this product being inaccurate or incomplete in any way or for any reason.

Effective from 26 April 2022

© Copyright Mackay Regional Council 2018
Geocentric Datum of Australia 2020 (GDA2020)

Approx Scale @ A3 1:10000



Zone Map - Z0 - 72



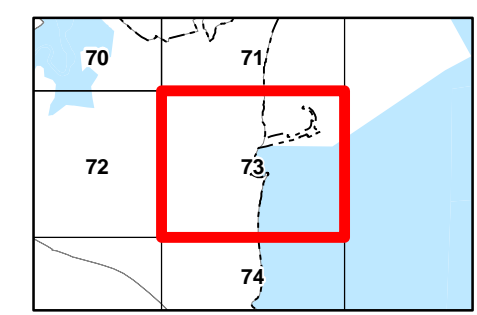
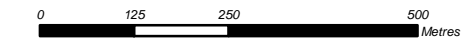
- Zones**
- Zone precinct boundary
- Residential zones**
- Low density residential
 - Medium density residential
 - High density residential
- Centre zones**
- Principal centre
 - Major centre
 - District centre
 - Local centre
 - Neighbourhood centre
 - Specialised centre
- Recreation and conservation zones**
- Sport and recreation
 - Open space
 - Conservation
- Industry zones**
- Low impact industry
 - High impact industry
 - Industry investigation
- Other zones**
- Community facilities
 - Emerging community
 - Mixed use
 - Rural
 - Rural residential
 - Special purpose
 - Tourism
 - Township
- Areas regulated under other legislation**
- Priority development area. Refer to Part 10.3. This area is regulated under the Economic Development Act 2012.
 - Strategic port land. Refer to Part 10.1. This area is regulated under the Transport Infrastructure Act 1994.
 - Airport land. Refer to Part 10.2. This area is regulated under the Airport Assets (Restructuring and Disposal) Act 2008.
- Cadastre**
- Local Government Boundary
 - Cadastre - September 2021 (Sourced DNRME)
 - Suburb or Locality
 - Waterway or Waterbody

While every care is taken to ensure the accuracy of this product Mackay Regional Council makes no representations or warranties about the accuracy, reliability, completeness or suitability for any particular purpose and disclaims all responsibility and all liability (including without limitation, liability in negligence) or all expenses, losses, damages (including indirect or consequential damage) and costs you may incur as a result of this product being inaccurate or incomplete in any way or for any reason.

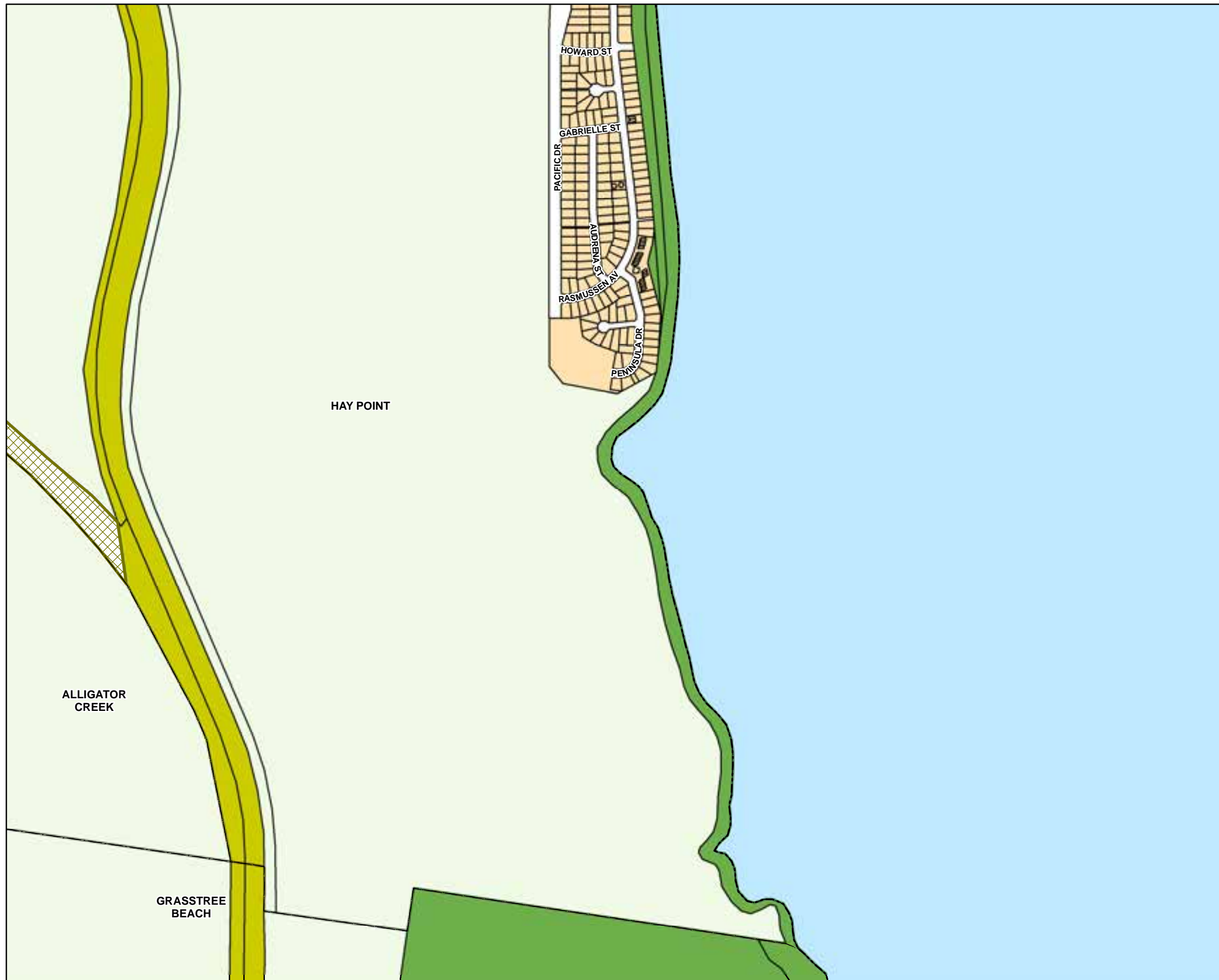
Effective from 26 April 2022

© Copyright Mackay Regional Council 2018
Geocentric Datum of Australia 2020 (GDA2020)

Approx Scale @ A3 1:10000



Zone Map - Z0 - 73



Zones

- Zone precinct boundary

Residential zones

- Low density residential
- Medium density residential
- High density residential

Centre zones

- Principal centre
- Major centre
- District centre
- Local centre
- Neighbourhood centre
- Specialised centre

Recreation and conservation zones

- Sport and recreation
- Open space
- Conservation

Industry zones

- Low impact industry
- High impact industry
- Industry investigation

Other zones

- Community facilities
- Emerging community
- Mixed use
- Rural
- Rural residential
- Special purpose
- Tourism
- Township

Areas regulated under other legislation

- Priority development area. Refer to Part 10.3. This area is regulated under the Economic Development Act 2012.
- Strategic port land. Refer to Part 10.1. This area is regulated under the Transport Infrastructure Act 1994.
- Airport land. Refer to Part 10.2. This area is regulated under the Airport Assets (Restructuring and Disposal) Act 2008.

Cadastral



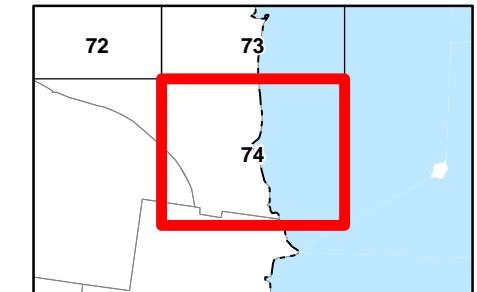
- Local Government Boundary
- Cadastral - September 2021 (Sourced DNRME)
- Suburb or Locality
- Waterway or Waterbody

While every care is taken to ensure the accuracy of this product Mackay Regional Council makes no representations or warranties about the accuracy, reliability, completeness or suitability for any particular purpose and disclaims all responsibility and all liability (including without limitation, liability in negligence) or all expenses, losses, damages (including indirect or consequential damage) and costs you may incur as a result of this product being inaccurate or incomplete in any way or for any reason.

Effective from 26 April 2022

© Copyright Mackay Regional Council 2018
Geocentric Datum of Australia 2020 (GDA2020)

Approx Scale @ A3 1:10000

Zone Map - Z0 - 74



Zones

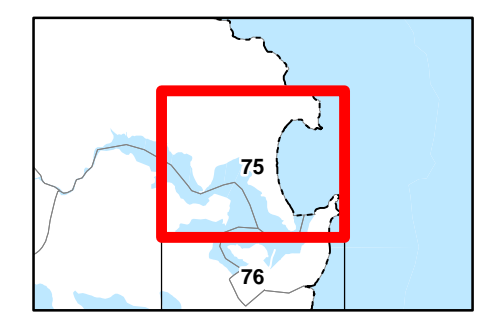
- Zone precinct boundary
- Residential zones**
 - Low density residential
 - Medium density residential
 - High density residential
- Centre zones**
 - Principal centre
 - Major centre
 - District centre
 - Local centre
 - Neighbourhood centre
 - Specialised centre
- Recreation and conservation zones**
 - Sport and recreation
 - Open space
 - Conservation
- Industry zones**
 - Low impact industry
 - High impact industry
 - Industry investigation
- Other zones**
 - Community facilities
 - Emerging community
 - Mixed use
 - Rural
 - Rural residential
 - Special purpose
 - Tourism
 - Township
- Areas regulated under other legislation**
 - Priority development area. Refer to Part 10.3. This area is regulated under the Economic Development Act 2012.
 - Strategic port land. Refer to Part 10.1. This area is regulated under the Transport Infrastructure Act 1994.
 - Airport land. Refer to Part 10.2. This area is regulated under the Airport Assets (Restructuring and Disposal) Act 2008.
- Cadastre**
 - Local Government Boundary
 - Cadastre - September 2021 (Sourced DNRME)
 - Suburb or Locality
 - Waterway or Waterbody

While every care is taken to ensure the accuracy of this product Mackay Regional Council makes no representations or warranties about the accuracy, reliability, completeness or suitability for any particular purpose and disclaims all responsibility and all liability (including without limitation, liability in negligence) or all expenses, losses, damages (including indirect or consequential damage) and costs you may incur as a result of this product being inaccurate or incomplete in any way or for any reason.

Effective from 26 April 2022

© Copyright Mackay Regional Council 2018
Geocentric Datum of Australia 2020 (GDA2020)

Approx Scale @ A3 1:10000



Zone Map - Z0 - 75



Zones

- Zone precinct boundary

Residential zones

- Low density residential
- Medium density residential
- High density residential

Centre zones

- Principal centre
- Major centre
- District centre
- Local centre
- Neighbourhood centre
- Specialised centre

Recreation and conservation zones

- Sport and recreation
- Open space
- Conservation

Industry zones

- Low impact industry
- High impact industry
- Industry investigation

Other zones

- Community facilities
- Emerging community
- Mixed use
- Rural
- Rural residential
- Special purpose
- Tourism
- Township

Areas regulated under other legislation

- Priority development area. Refer to Part 10.3. This area is regulated under the Economic Development Act 2012.
- Strategic port land. Refer to Part 10.1. This area is regulated under the Transport Infrastructure Act 1994.
- Airport land. Refer to Part 10.2. This area is regulated under the Airport Assets (Restructuring and Disposal) Act 2008.

Cadastre

- Local Government Boundary
- Cadastre - September 2021 (Sourced DNRME)
- Suburb or Locality
- Waterway or Waterbody

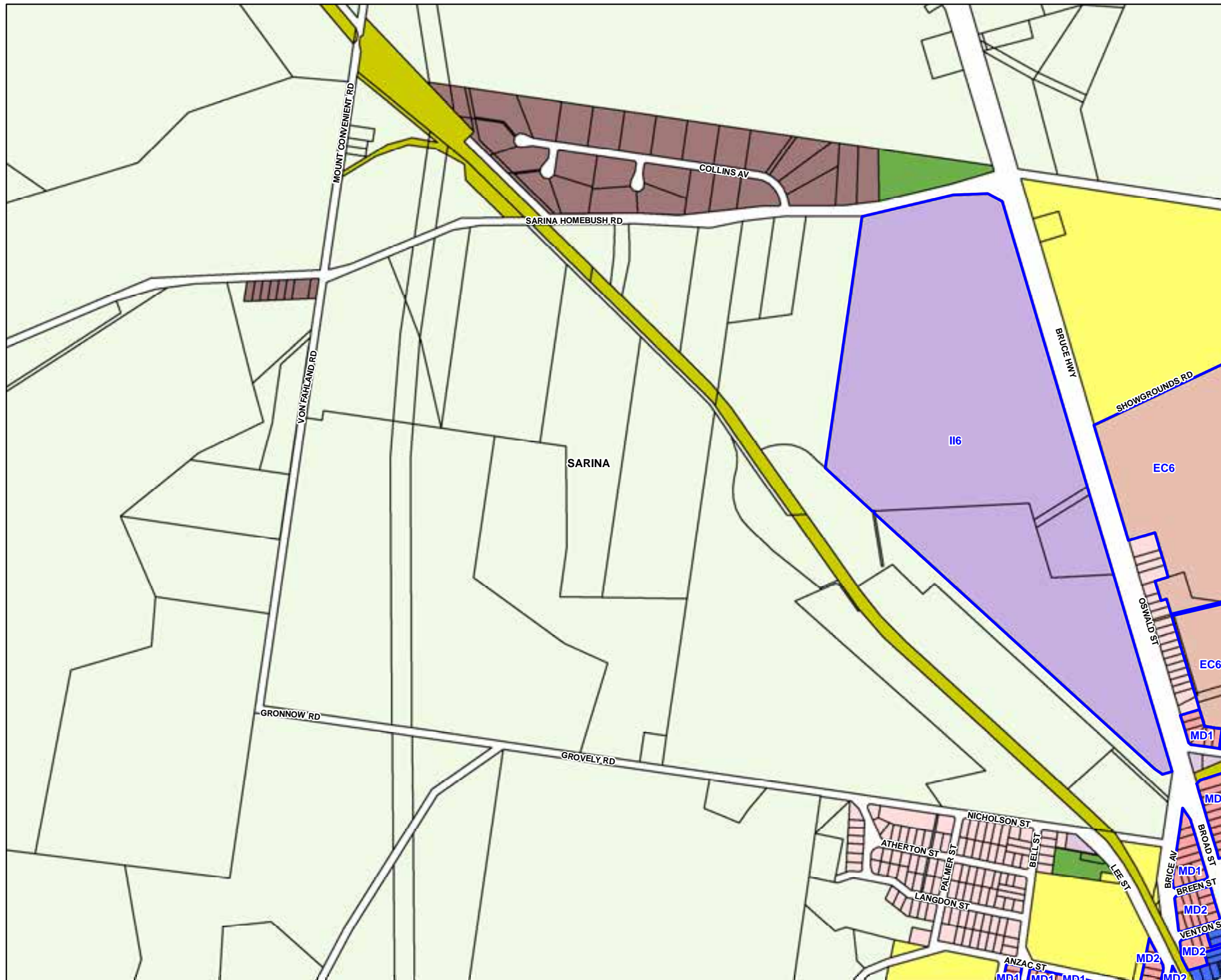
While every care is taken to ensure the accuracy of this product Mackay Regional Council makes no representations or warranties about the accuracy, reliability, completeness or suitability for any particular purpose and disclaims all responsibility and all liability (including without limitation, liability in negligence) or all expenses, losses, damages (including indirect or consequential damage) and costs you may incur as a result of this product being inaccurate or incomplete in any way or for any reason.

Effective from 26 April 2022

© Copyright Mackay Regional Council 2018
Geocentric Datum of Australia 2020 (GDA2020)

Approx Scale @ A3 1:10000

Zone Map - Z0 - 76



Zones

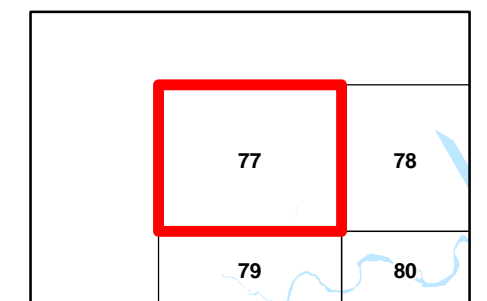
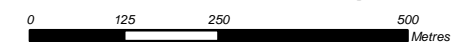
- Zone precinct boundary
- Residential zones**
 - Low density residential
 - Medium density residential
 - High density residential
- Centre zones**
 - Principal centre
 - Major centre
 - District centre
 - Local centre
 - Neighbourhood centre
 - Specialised centre
- Recreation and conservation zones**
 - Sport and recreation
 - Open space
 - Conservation
- Industry zones**
 - Low impact industry
 - High impact industry
 - Industry investigation
- Other zones**
 - Community facilities
 - Emerging community
 - Mixed use
 - Rural
 - Rural residential
 - Special purpose
 - Tourism
 - Township
- Areas regulated under other legislation**
 - Priority development area. Refer to Part 10.3. This area is regulated under the Economic Development Act 2012.
 - Strategic port land. Refer to Part 10.1. This area is regulated under the Transport Infrastructure Act 1994.
 - Airport land. Refer to Part 10.2. This area is regulated under the Airport Assets (Restructuring and Disposal) Act 2008.
- Cadastral**
 - Local Government Boundary
 - Cadastre - September 2021 (Sourced DNRME)
 - Suburb or Locality
 - Waterway or Waterbody

While every care is taken to ensure the accuracy of this product Mackay Regional Council makes no representations or warranties about the accuracy, reliability, completeness or suitability for any particular purpose and disclaims all responsibility and all liability (including without limitation, liability in negligence) or all expenses, losses, damages (including indirect or consequential damage) and costs you may incur as a result of this product being inaccurate or incomplete in any way or for any reason.

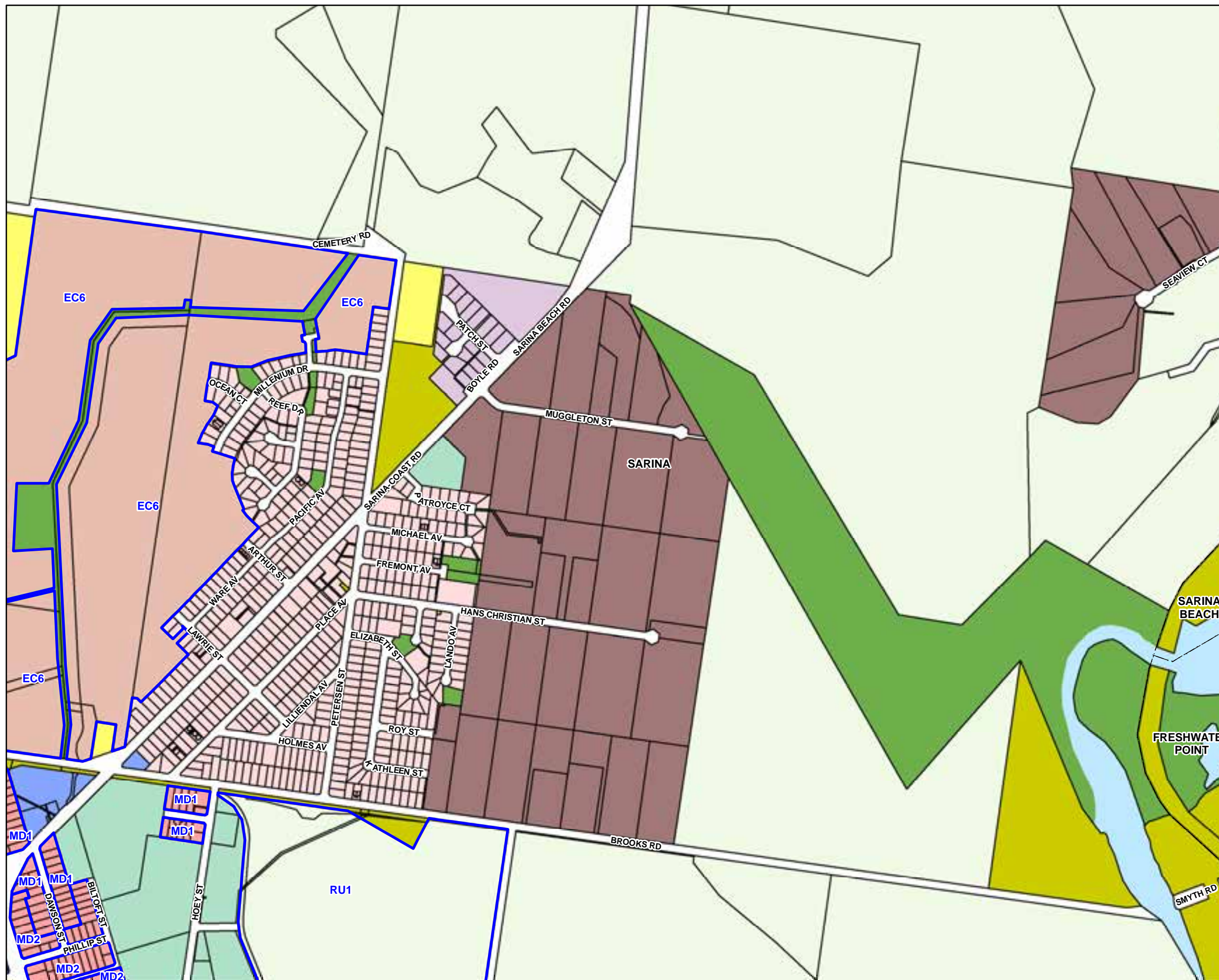
Effective from 26 April 2022

© Copyright Mackay Regional Council 2018
Geocentric Datum of Australia 2020 (GDA2020)

Approx Scale @ A3 1:10000



Zone Map - Z0 - 77



Zones

- Zone precinct boundary

Residential zones

- Low density residential
- Medium density residential
- High density residential

Centre zones

- Principal centre
- Major centre
- District centre
- Local centre
- Neighbourhood centre
- Specialised centre

Recreation and conservation zones

- Sport and recreation
- Open space
- Conservation

Industry zones

- Low impact industry
- High impact industry
- Industry investigation

Other zones

- Community facilities
- Emerging community
- Mixed use
- Rural
- Rural residential
- Special purpose
- Tourism
- Township

Areas regulated under other legislation

- Priority development area. Refer to Part 10.3. This area is regulated under the Economic Development Act 2012.
- Strategic port land. Refer to Part 10.1. This area is regulated under the Transport Infrastructure Act 1994.
- Airport land. Refer to Part 10.2. This area is regulated under the Airport Assets (Restructuring and Disposal) Act 2008.

Cadastre

- Local Government Boundary
- Cadastre - September 2021 (Sourced DNRME)
- Suburb or Locality
- Waterway or Waterbody

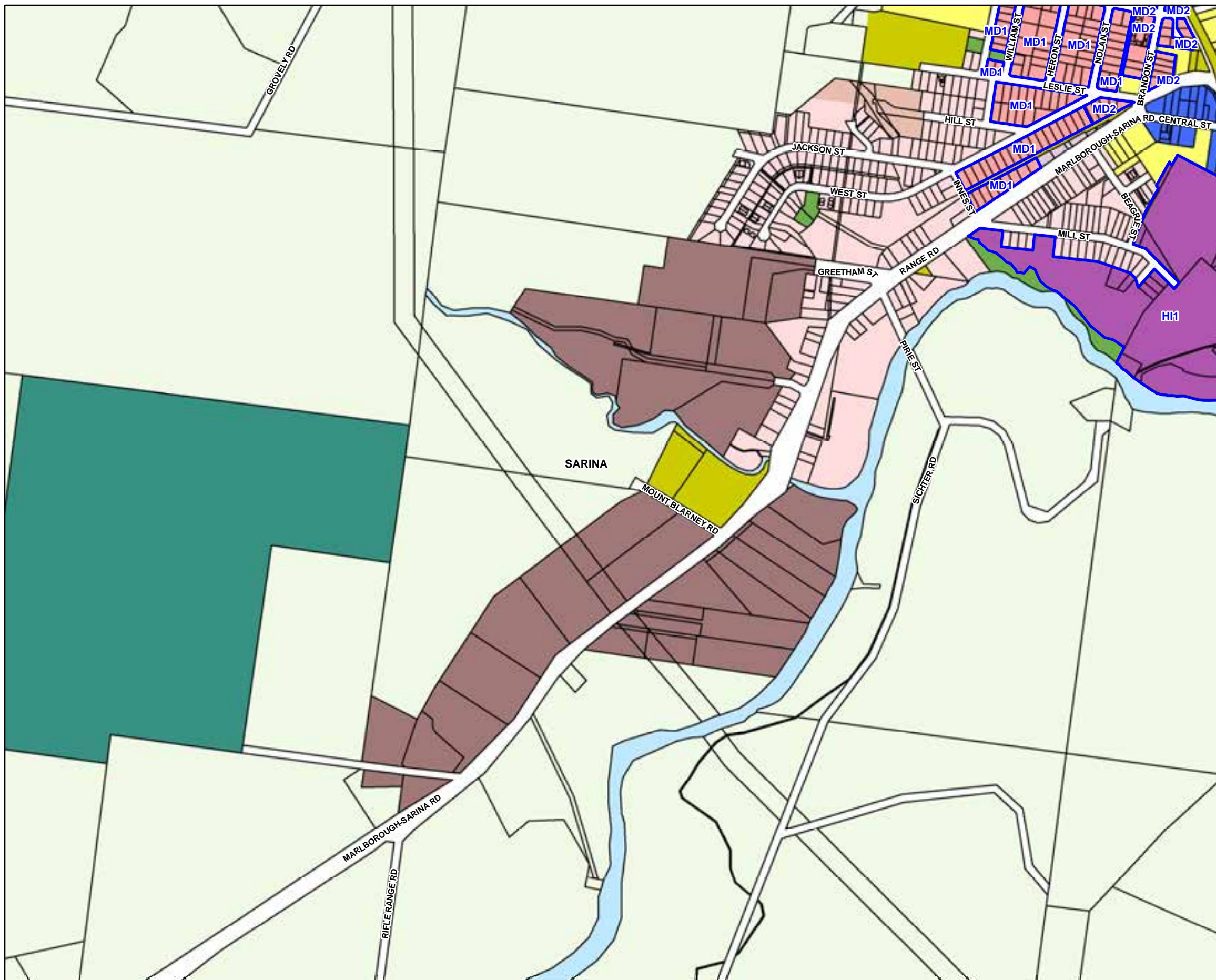
While every care is taken to ensure the accuracy of this product Mackay Regional Council makes no representations or warranties about the accuracy, reliability, completeness or suitability for any particular purpose and disclaims all responsibility and all liability (including without limitation, liability in negligence) or all expenses, losses, damages (including indirect or consequential damage) and costs you may incur as a result of this product being inaccurate or incomplete in any way or for any reason.

Effective from 26 April 2022

© Copyright Mackay Regional Council 2018
Geocentric Datum of Australia 2020 (GDA2020)

Approx Scale @ A3 1:10000

Zone Map - Z0 - 78



Zones

- Zone precinct boundary

Residential zones

- Low density residential
- Medium density residential
- High density residential

Centre zones

- Principal centre
- Major centre
- District centre
- Local centre
- Neighbourhood centre
- Specialised centre

Recreation and conservation zones

- Sport and recreation
- Open space
- Conservation

Industry zones

- Low impact industry
- High impact industry
- Industry investigation

Other zones

- Community facilities
- Emerging community
- Mixed use
- Rural
- Rural residential
- Special purpose
- Tourism
- Township

Areas regulated under other legislation

- Priority development area. Refer to Part 10.3. This area is regulated under the Economic Development Act 2012.
- Strategic port land. Refer to Part 10.1. This area is regulated under the Transport Infrastructure Act 1994.
- Airport land. Refer to Part 10.2. This area is regulated under the Airport Assets (Restructuring and Disposal) Act 2008.

Cadastre

- Local Government Boundary
- Cadastre - September 2021 (Sourced DNRME)
- Suburb or Locality
- Waterway or Waterbody

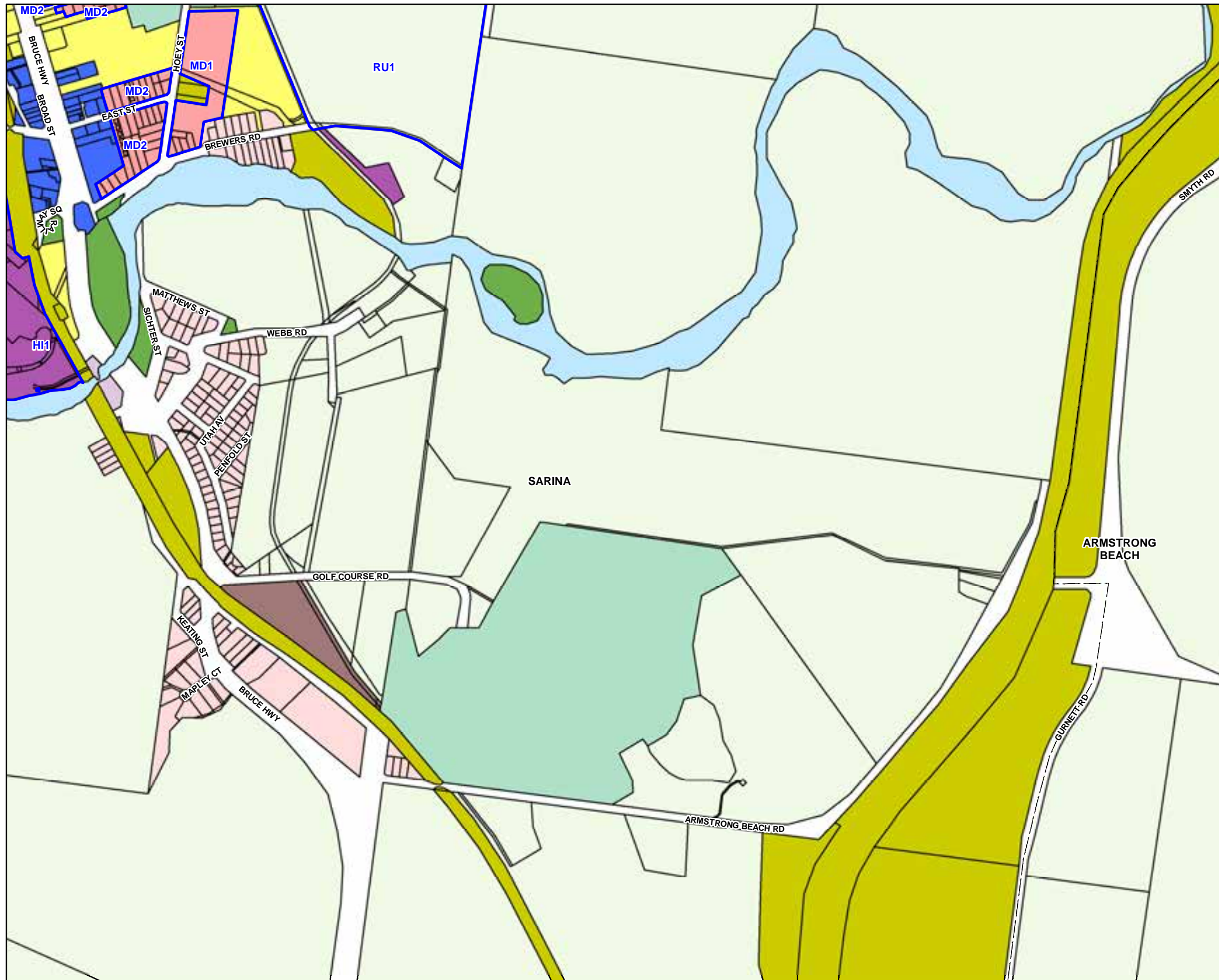
While every care is taken to ensure the accuracy of this product Mackay Regional Council makes no representations or warranties about the accuracy, reliability, completeness or suitability for any particular purpose and disclaims all responsibility and all liability (including without limitation, liability in negligence) or all expenses, losses, damages (including indirect or consequential damage) and costs you may incur as a result of this product being inaccurate or incomplete in any way or for any reason.

Effective from 26 April 2022

© Copyright Mackay Regional Council 2018
Geocentric Datum of Australia 2020 (GDA2020)

Approx Scale @ A3 1:10000

Zone Map - Z0 - 79



Zones

- Zone precinct boundary

Residential zones

- Low density residential
- Medium density residential
- High density residential

Centre zones

- Principal centre
- Major centre
- District centre
- Local centre
- Neighbourhood centre
- Specialised centre

Recreation and conservation zones

- Sport and recreation
- Open space
- Conservation

Industry zones

- Low impact industry
- High impact industry
- Industry investigation

Other zones

- Community facilities
- Emerging community
- Mixed use
- Rural
- Rural residential
- Special purpose
- Tourism
- Township

Areas regulated under other legislation

- Priority development area. Refer to Part 10.3. This area is regulated under the Economic Development Act 2012.
- Strategic port land. Refer to Part 10.1. This area is regulated under the Transport Infrastructure Act 1994.
- Airport land. Refer to Part 10.2. This area is regulated under the Airport Assets (Restructuring and Disposal) Act 2008.

Cadastre

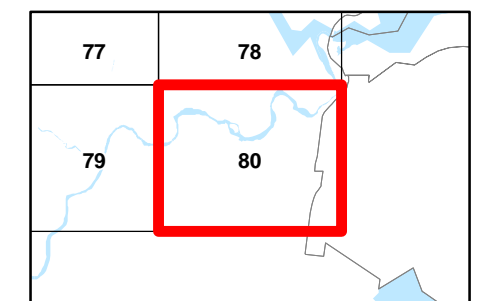
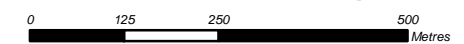
- Local Government Boundary
- Cadastre - September 2021 (Sourced DNRME)
- Suburb or Locality
- Waterway or Waterbody

While every care is taken to ensure the accuracy of this product Mackay Regional Council makes no representations or warranties about the accuracy, reliability, completeness or suitability for any particular purpose and disclaims all responsibility and all liability (including without limitation, liability in negligence) or all expenses, losses, damages (including indirect or consequential damage) and costs you may incur as a result of this product being inaccurate or incomplete in any way or for any reason.

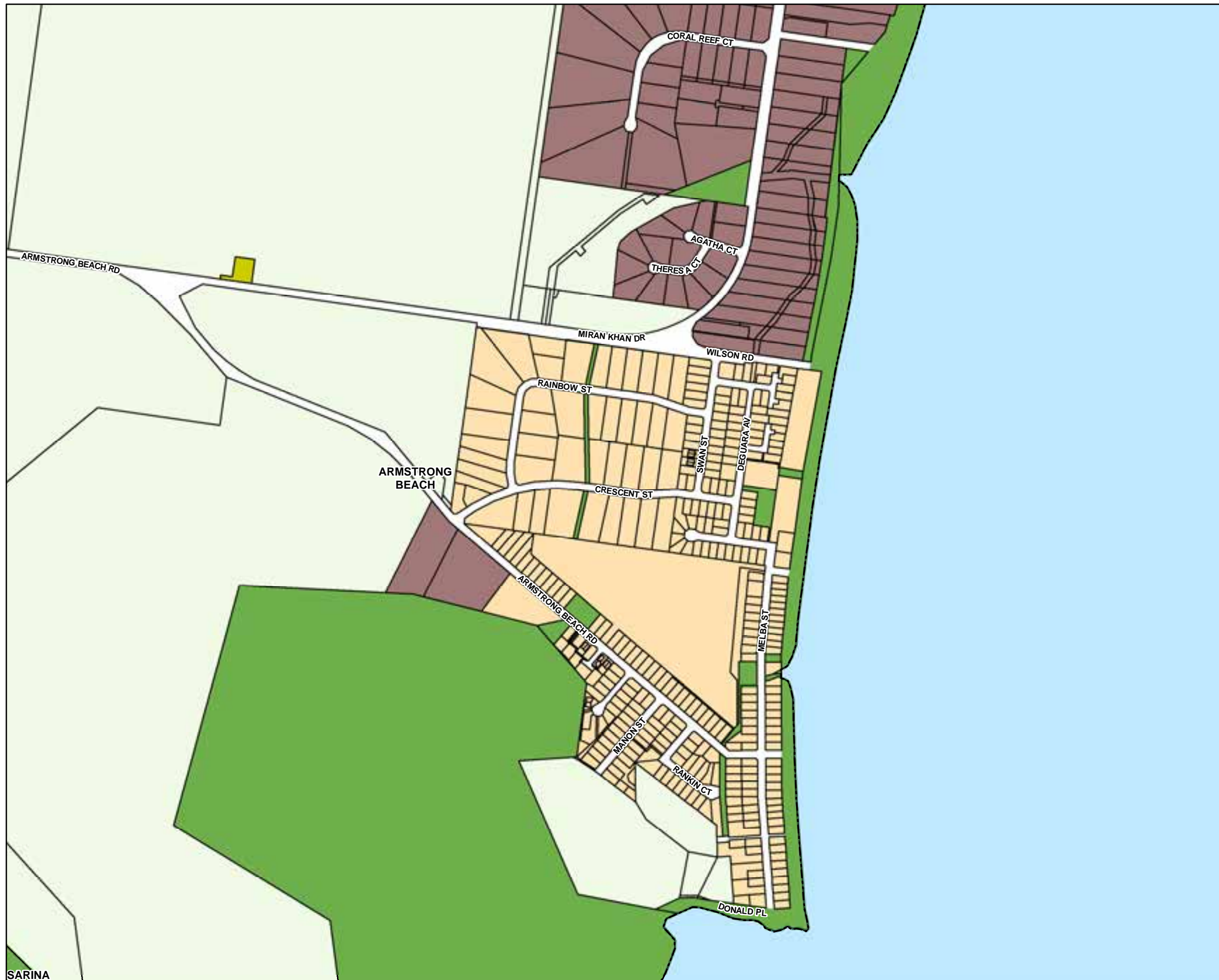
Effective from 26 April 2022

© Copyright Mackay Regional Council 2018
Geocentric Datum of Australia 2020 (GDA2020)

Approx Scale @ A3 1:10000



Zone Map - Z0 - 80



Zones

- Zone precinct boundary
- Residential zones**
 - Low density residential
 - Medium density residential
 - High density residential
- Centre zones**
 - Principal centre
 - Major centre
 - District centre
 - Local centre
 - Neighbourhood centre
 - Specialised centre
- Recreation and conservation zones**
 - Sport and recreation
 - Open space
 - Conservation
- Industry zones**
 - Low impact industry
 - High impact industry
 - Industry investigation
- Other zones**
 - Community facilities
 - Emerging community
 - Mixed use
 - Rural
 - Rural residential
 - Special purpose
 - Tourism
 - Township

- Areas regulated under other legislation**
- Priority development area. Refer to Part 10.3. This area is regulated under the Economic Development Act 2012.
 - Strategic port land. Refer to Part 10.1. This area is regulated under the Transport Infrastructure Act 1994.
 - Airport land. Refer to Part 10.2. This area is regulated under the Airport Assets (Restructuring and Disposal) Act 2008.

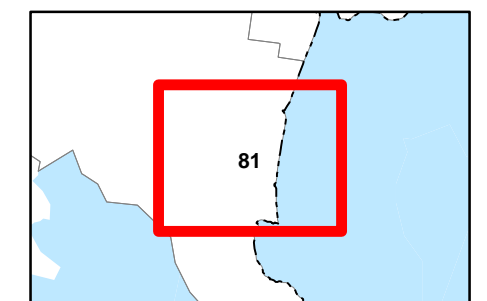
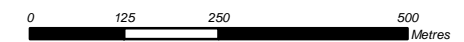
- Cadastre**
- Local Government Boundary
 - Cadastre - September 2021 (Sourced DNRME)
 - Suburb or Locality
 - Waterway or Waterbody

While every care is taken to ensure the accuracy of this product Mackay Regional Council makes no representations or warranties about the accuracy, reliability, completeness or suitability for any particular purpose and disclaims all responsibility and all liability (including without limitation, liability in negligence) or all expenses, losses, damages (including indirect or consequential damage) and costs you may incur as a result of this product being inaccurate or incomplete in any way or for any reason.

Effective from 26 April 2022

© Copyright Mackay Regional Council 2018
Geocentric Datum of Australia 2020 (GDA2020)

Approx Scale @ A3 1:10000



Zone Map - Z0 - 81



Zones

- Zone precinct boundary

Residential zones

- Low density residential
- Medium density residential
- High density residential

Centre zones

- Principal centre
- Major centre
- District centre
- Local centre
- Neighbourhood centre
- Specialised centre

Recreation and conservation zones

- Sport and recreation
- Open space
- Conservation

Industry zones

- Low impact industry
- High impact industry
- Industry investigation

Other zones

- Community facilities
- Emerging community
- Mixed use
- Rural
- Rural residential
- Special purpose
- Tourism
- Township

Areas regulated under other legislation

- Priority development area. Refer to Part 10.3. This area is regulated under the Economic Development Act 2012.
- Strategic port land. Refer to Part 10.1. This area is regulated under the Transport Infrastructure Act 1994.
- Airport land. Refer to Part 10.2. This area is regulated under the Airport Assets (Restructuring and Disposal) Act 2008.

Cadastre

- Local Government Boundary
- Cadastre - September 2021 (Sourced DNRME)
- Suburb or Locality
- Waterway or Waterbody

While every care is taken to ensure the accuracy of this product Mackay Regional Council makes no representations or warranties about the accuracy, reliability, completeness or suitability for any particular purpose and disclaims all responsibility and all liability (including without limitation, liability in negligence) or all expenses, losses, damages (including indirect or consequential damage) and costs you may incur as a result of this product being inaccurate or incomplete in any way or for any reason.

Effective from 26 April 2022

© Copyright Mackay Regional Council 2018
Geocentric Datum of Australia 2020 (GDA2020)

Approx Scale @ A3 1:10000

Zone Map - Z0 - 82