

## Finch Hatton Avenue of Honour

Site number 16

Trees at this site: 16

Asset Number: STO2137  
 Species: Delonix regia  
 Common name: Poinciana  
 Address: 1 Peoples Street  
 Town: FINCH HATTON

Height (m): 13  
 Diameter (cm): 98  
 Crown spread NS (m): 18  
 Crown spread EW (m): 21  
 Crown Area (sq.m.): 305  
 Health: Fair  
 Age: Over-Mature  
 Life expectancy: 5 - 20 years  
 Easting: 669504.26  
 Northing: 7661647.15

Photo



### Statement of Significance:

A large specimen of the species for the local area.

Additional Information:

Supporting documents:

Mackay Region Pilot Heritage Study (Graeme Butler & Ass., 1994)

Other photos



## Finch Hatton Avenue of Honour

Site number 16

Trees at this site: 16

Asset Number: STO2138  
 Species: Grevillea robusta  
 Common name: Silky oak  
 Address: L 2 Anzac Parade  
 Town: FINCH HATTON

Height (m): 21  
 Diameter (cm): 58  
 Crown spread NS (m): 10  
 Crown spread EW (m): 11  
 Crown Area (sq.m.): 84  
 Health: Good  
 Age: Over-Mature  
 Life expectancy: 20 - 50 years  
 Easting: 669630.4  
 Northing: 7661459.47

Photo



### Statement of Significance:


Forms part of a row. While not noted in the State Heritage listing, the row is physically associated with a State Heritage listed ANZAC Memorial Place ID 600723. The trees are noted in association with the memorial in the 1994 Mackay Region Pilot Heritage Study.

### Additional Information:

### Supporting documents:

<https://www.derm.qld.gov.au/chimsi/placeDetail.html?siteId=15513>, Mackay Region Pilot Heritage Study (Graeme Butler & Ass., 1994)

### Other photos



## Finch Hatton Avenue of Honour

Site number 16

Trees at this site: 16

Asset Number: STO2139  
 Species: Grevillea robusta  
 Common name: Silky oak  
 Address: L 2 Anzac Parade  
 Town: FINCH HATTON

Height (m): 23  
 Diameter (cm): 54  
 Crown spread NS (m): 9  
 Crown spread EW (m): 11  
 Crown Area (sq.m.): 71  
 Health: Excellent  
 Age: Mature  
 Life expectancy: 20 - 50 years  
 Easting: 669664.9  
 Northing: 7661466.42

Photo



### Statement of Significance:

Forms part of a row. While not noted in the State Heritage listing, the row is physically associated with a State Heritage listed ANZAC Memorial Place ID 600723. The trees are noted in association with the memorial in the 1994 Mackay Region Pilot Heritage Study.

### Additional Information:

### Supporting documents:

<https://www.derm.qld.gov.au/chimsi/placeDetail.html?siteId=15513>, Mackay Region Pilot Heritage Study (Graeme Butler & Ass., 1994)

### Other photos





## Finch Hatton Avenue of Honour

Site number 16

Trees at this site: 16

Asset Number: STO2140  
 Species: Grevillea robusta  
 Common name: Silky oak  
 Address: L 51 Anzac Parade  
 Town: FINCH HATTON

Height (m): 21  
 Diameter (cm): 64  
 Crown spread NS (m): 8  
 Crown spread EW (m): 11  
 Crown Area (sq.m.): 68  
 Health: Good  
 Age: Mature  
 Life expectancy: 20 - 50 years  
 Easting: 669740.54  
 Northing: 7661481.21

Photo



### Statement of Significance:

Forms part of a row. While not noted in the State Heritage listing, the row is physically associated with a State Heritage listed ANZAC Memorial Place ID 600723. The trees are noted in association with the memorial in the 1994 Mackay Region Pilot Heritage Study.

### Additional Information:

### Supporting documents:

<https://www.derm.qld.gov.au/chimsi/placeDetail.html?siteId=15513>, Mackay Region Pilot Heritage Study (Graeme Butler & Ass., 1994)

### Other photos



## Finch Hatton Avenue of Honour

Site number 16

Trees at this site: 16

Asset Number: STO2141  
 Species: Grevillea robusta  
 Common name: Silky oak  
 Address: L 2 Anzac Parade  
 Town: FINCH HATTON

Height (m): 19  
 Diameter (cm): 58  
 Crown spread NS (m): 11  
 Crown spread EW (m): 9  
 Crown Area (sq.m.): 79  
 Health: Good  
 Age: Mature  
 Life expectancy: 20 - 50 years  
 Easting: 669848.24  
 Northing: 7661501.5

Photo



### Statement of Significance:

Forms part of a row. While not noted in the State Heritage listing, the row is physically associated with a State Heritage listed ANZAC Memorial Place ID 600723. The trees are noted in association with the memorial in the 1994 Mackay Region Pilot Heritage Study.

### Additional Information:

### Supporting documents:

<https://www.derm.qld.gov.au/chimsi/placeDetail.html?siteId=15513>, Mackay Region Pilot Heritage Study (Graeme Butler & Ass., 1994)

### Other photos

## Finch Hatton Avenue of Honour

Site number 16

Trees at this site: 16

Asset Number: STO2142  
 Species: Mangifera indica  
 Common name: Mango  
 Address: 17 Anzac Parade  
 Town: FINCH HATTON

Height (m): 14  
 Diameter (cm): 114  
 Crown spread NS (m): 18  
 Crown spread EW (m): 15  
 Crown Area (sq.m.): 216  
 Health: Good  
 Age: Mature  
 Life expectancy: 20 - 50 years  
 Easting: 669476.51  
 Northing: 7661418.08

Photo



### Statement of Significance:

Forms part of a row. While not noted in the State Heritage listing, the row is physically associated with a State Heritage listed ANZAC Memorial Place ID 600723. The trees are noted in association with the memorial in the 1994 Mackay Region Pilot Heritage Study.

### Additional Information:

### Supporting documents:

<https://www.derm.qld.gov.au/chimsi/placeDetail.html?siteId=15513>, Mackay Region Pilot Heritage Study (Graeme Butler & Ass., 1994)

### Other photos





## Finch Hatton Avenue of Honour

Site number 16

Trees at this site: 16

Asset Number: STO2143  
 Species: Mangifera indica  
 Common name: Mango  
 Address: 17 Anzac Parade  
 Town: FINCH HATTON

Photo



Height (m): 16  
 Diameter (cm): 121  
 Crown spread NS (m): 16  
 Crown spread EW (m): 14  
 Crown Area (sq.m.): 169  
 Health: Fair  
 Age: Over-Mature  
 Life expectancy: 20 - 50 years  
 Easting: 669484.86  
 Northing: 7661421.15

### Statement of Significance:

Forms part of a row. While not noted in the State Heritage listing, the row is physically associated with a State Heritage listed ANZAC Memorial Place ID 600723. The trees are noted in association with the memorial in the 1994 Mackay Region Pilot Heritage Study.

### Additional Information:

### Supporting documents:

<https://www.derm.qld.gov.au/chimsi/placeDetail.html?siteId=15513>, Mackay Region Pilot Heritage Study (Graeme Butler & Ass., 1994)

### Other photos



## Finch Hatton Avenue of Honour

Site number 16

Trees at this site: 16

Asset Number: STO2144  
 Species: Mangifera indica  
 Common name: Mango  
 Address: 17 Anzac Parade  
 Town: FINCH HATTON

Height (m): 14  
 Diameter (cm): 60  
 Crown spread NS (m): 11  
 Crown spread EW (m): 12  
 Crown Area (sq.m.): 101  
 Health: Good  
 Age: Over-Mature  
 Life expectancy: 20 - 50 years  
 Easting: 669494.62  
 Northing: 7661423.07

Photo



### Statement of Significance:

Forms part of a row. While not noted in the State Heritage listing, the row is physically associated with a State Heritage listed ANZAC Memorial Place ID 600723. The trees are noted in association with the memorial in the 1994 Mackay Region Pilot Heritage Study.

### Additional Information:

### Supporting documents:

<https://www.derm.qld.gov.au/chimsi/placeDetail.html?siteId=15513>, Mackay Region Pilot Heritage Study (Graeme Butler & Ass., 1994)

### Other photos





## Finch Hatton Avenue of Honour

Site number 16

Trees at this site: 16

Asset Number: STO2145  
 Species: Mangifera indica  
 Common name: Mango  
 Address: 1 Peoples Street  
 Town: FINCH HATTON

Height (m): 14  
 Diameter (cm): 122  
 Crown spread NS (m): 17  
 Crown spread EW (m): 14  
 Crown Area (sq.m.): 180  
 Health: Good  
 Age: Over-Mature  
 Life expectancy: 20 - 50 years  
 Easting: 669517.37  
 Northing: 7661428.87

Photo



### Statement of Significance:

Forms part of a row. While not noted in the State Heritage listing, the row is physically associated with a State Heritage listed ANZAC Memorial Place ID 600723. The trees are noted in association with the memorial in the 1994 Mackay Region Pilot Heritage Study.

### Additional Information:

### Supporting documents:

<https://www.derm.qld.gov.au/chimsi/placeDetail.html?siteId=15513>, Mackay Region Pilot Heritage Study (Graeme Butler & Ass., 1994)

### Other photos



## Finch Hatton Avenue of Honour

Site number 16

Trees at this site: 16

Asset Number: STO2146  
 Species: Mangifera indica  
 Common name: Mango  
 Address: 1 Peoples Street  
 Town: FINCH HATTON

Height (m): 16  
 Diameter (cm): 101  
 Crown spread NS (m): 18  
 Crown spread EW (m): 12  
 Crown Area (sq.m.): 165  
 Health: Good  
 Age: Over-Mature  
 Life expectancy: 20 - 50 years  
 Easting: 669526.84  
 Northing: 7661427.97

Photo



### Statement of Significance:

Forms part of a row. While not noted in the State Heritage listing, the row is physically associated with a State Heritage listed ANZAC Memorial Place ID 600723. The trees are noted in association with the memorial in the 1994 Mackay Region Pilot Heritage Study.

### Additional Information:

### Supporting documents:

<https://www.derm.qld.gov.au/chimsi/placeDetail.html?siteId=15513>, Mackay Region Pilot Heritage Study (Graeme Butler & Ass., 1994)

### Other photos





## Finch Hatton Avenue of Honour

Site number 16

Trees at this site: 16

Asset Number: STO2147  
 Species: Mangifera indica  
 Common name: Mango  
 Address: 1 Peoples Street  
 Town: FINCH HATTON

Height (m): 16  
 Diameter (cm): 109  
 Crown spread NS (m): 17  
 Crown spread EW (m): 13  
 Crown Area (sq.m.): 176  
 Health: Excellent  
 Age: Over-Mature  
 Life expectancy: 20 - 50 years  
 Easting: 669536.88  
 Northing: 7661430.3

Photo



### Statement of Significance:

Forms part of a row. While not noted in the State Heritage listing, the row is physically associated with a State Heritage listed ANZAC Memorial Place ID 600723. The trees are noted in association with the memorial in the 1994 Mackay Region Pilot Heritage Study.

### Additional Information:

### Supporting documents:

<https://www.derm.qld.gov.au/chimsi/placeDetail.html?siteId=15513>, Mackay Region Pilot Heritage Study (Graeme Butler & Ass., 1994)

### Other photos





## Finch Hatton Avenue of Honour

Site number 16

Trees at this site: 16

Asset Number: STO2148  
 Species: Mangifera indica  
 Common name: Mango  
 Address: 1 Peoples Street  
 Town: FINCH HATTON

Height (m): 17  
 Diameter (cm): 109  
 Crown spread NS (m): 15  
 Crown spread EW (m): 13  
 Crown Area (sq.m.): 155  
 Health: Excellent  
 Age: Over-Mature  
 Life expectancy: 20 - 50 years  
 Easting: 669547.13  
 Northing: 7661437.16

Photo



### Statement of Significance:

Forms part of a row. While not noted in the State Heritage listing, the row is physically associated with a State Heritage listed ANZAC Memorial Place ID 600723. The trees are noted in association with the memorial in the 1994 Mackay Region Pilot Heritage Study.

### Additional Information:

### Supporting documents:

<https://www.derm.qld.gov.au/chimsi/placeDetail.html?siteId=15513>, Mackay Region Pilot Heritage Study (Graeme Butler & Ass., 1994)

### Other photos



## Finch Hatton Avenue of Honour

Site number 16

Trees at this site: 16

Asset Number: STO2149  
 Species: Mangifera indica  
 Common name: Mango  
 Address: 1 Peoples Street  
 Town: FINCH HATTON

Photo



Height (m): 17  
 Diameter (cm): 124  
 Crown spread NS (m): 19  
 Crown spread EW (m): 16  
 Crown Area (sq.m.): 228  
 Health: Good  
 Age: Over-Mature  
 Life expectancy: 20 - 50 years  
 Easting: 669557.05  
 Northing: 7661439.82

### Statement of Significance:

Forms part of a row. While not noted in the State Heritage listing, the row is physically associated with a State Heritage listed ANZAC Memorial Place ID 600723. The trees are noted in association with the memorial in the 1994 Mackay Region Pilot Heritage Study.

### Additional Information:

### Supporting documents:

<https://www.derm.qld.gov.au/chimsi/placeDetail.html?siteId=15513>, Mackay Region Pilot Heritage Study (Graeme Butler & Ass., 1994)

### Other photos





## Finch Hatton Avenue of Honour

Site number 16

Trees at this site: 16

Asset Number: STO2150  
 Species: Mangifera indica  
 Common name: Mango  
 Address: 1 Peoples Street  
 Town: FINCH HATTON

Height (m): 17  
 Diameter (cm): 128  
 Crown spread NS (m): 15  
 Crown spread EW (m): 17  
 Crown Area (sq.m.): 201  
 Health: Good  
 Age: Over-Mature  
 Life expectancy: 20 - 50 years  
 Easting: 669570.33  
 Northing: 7661443.52

Photo



### Statement of Significance:

Forms part of a row. While not noted in the State Heritage listing, the row is physically associated with a State Heritage listed ANZAC Memorial Place ID 600723. The trees are noted in association with the memorial in the 1994 Mackay Region Pilot Heritage Study.

### Additional Information:

### Supporting documents:

<https://www.derm.qld.gov.au/chimsi/placeDetail.html?siteId=15513>, Mackay Region Pilot Heritage Study (Graeme Butler & Ass., 1994)

### Other photos





## Finch Hatton Avenue of Honour

Site number 16

Trees at this site: 16

Asset Number: STO2151  
 Species: Mangifera indica  
 Common name: Mango  
 Address: 21 Anzac Parade  
 Town: FINCH HATTON

Height (m): 17  
 Diameter (cm): 119  
 Crown spread NS (m): 17  
 Crown spread EW (m): 15  
 Crown Area (sq.m.): 193  
 Health: Good  
 Age: Over-Mature  
 Life expectancy: 20 - 50 years  
 Easting: 669582.22  
 Northing: 7661446.97

Photo



### Statement of Significance:

Forms part of a row. While not noted in the State Heritage listing, the row is physically associated with a State Heritage listed ANZAC Memorial Place ID 600723. The trees are noted in association with the memorial in the 1994 Mackay Region Pilot Heritage Study.

### Additional Information:

### Supporting documents:

<https://www.derm.qld.gov.au/chimsi/placeDetail.html?siteId=15513>, Mackay Region Pilot Heritage Study (Graeme Butler & Ass., 1994)

### Other photos



## Finch Hatton Avenue of Honour

Site number 16

Trees at this site: 16

Asset Number: STO2152  
 Species: Mangifera indica  
 Common name: Mango  
 Address: 21 Anzac Parade  
 Town: FINCH HATTON

Height (m): 17  
 Diameter (cm): 130  
 Crown spread NS (m): 18  
 Crown spread EW (m): 18  
 Crown Area (sq.m.): 256  
 Health: Good  
 Age: Over-Mature  
 Life expectancy: 20 - 50 years  
 Easting: 669596.25  
 Northing: 7661450.53

Photo



### Statement of Significance:

Forms part of a row. While not noted in the State Heritage listing, the row is physically associated with a State Heritage listed ANZAC Memorial Place ID 600723. The trees are noted in association with the memorial in the 1994 Mackay Region Pilot Heritage Study.

### Additional Information:

### Supporting documents:

<https://www.derm.qld.gov.au/chimsi/placeDetail.html?siteId=15513>, Mackay Region Pilot Heritage Study (Graeme Butler & Ass., 1994)

### Other photos





## Finch Hatton Avenue of Honour

Site number 16

Trees at this site: 16

Asset Number: STO2153  
 Species: Mangifera indica  
 Common name: Mango  
 Address: Anzac Parade  
 Town: FINCH HATTON

Height (m): 17  
 Diameter (cm): 120  
 Crown spread NS (m): 18  
 Crown spread EW (m): 15  
 Crown Area (sq.m.): 204  
 Health: Good  
 Age: Over-Mature  
 Life expectancy: 20 - 50 years  
 Easting: 669608.75  
 Northing: 7661453.97

Photo



### Statement of Significance:

Forms part of a row. While not noted in the State Heritage listing, the row is physically associated with a State Heritage listed ANZAC Memorial Place ID 600723. The trees are noted in association with the memorial in the 1994 Mackay Region Pilot Heritage Study.

### Additional Information:

### Supporting documents:

<https://www.derm.qld.gov.au/chimsi/placeDetail.html?siteId=15513>, Mackay Region Pilot Heritage Study (Graeme Butler & Ass., 1994)

### Other photos





## Finch Hatton Showgrounds

Site number 15

Trees at this site: 1

Asset Number: STO2130  
 Species: Araucaria cunninghamii  
 Common name: Hoop pine  
 Address: 1 Letchford Street  
 Town: FINCH HATTON

Height (m): 26  
 Diameter (cm): 61  
 Crown spread NS (m): 12  
 Crown spread EW (m): 12  
 Crown Area (sq.m.): 106  
 Health: Excellent  
 Age: Mature  
 Life expectancy: > 50 years  
 Easting: 669597.4  
 Northing: 7661012.18

Photo



### Statement of Significance:

A tall specimen of the species forming part of a row that is a local landscape feature.

Additional Information:

Supporting documents:

### Other photos



## Finch Hatton Showgrounds

Site number 15

Trees at this site: 1

Asset Number: STO2133  
 Species: Araucaria cunninghamii  
 Common name: Hoop pine  
 Address: 1 Letchford Street  
 Town: FINCH HATTON

Height (m): 28  
 Diameter (cm): 67  
 Crown spread NS (m): 13  
 Crown spread EW (m): 13  
 Crown Area (sq.m.): 136  
 Health: Excellent  
 Age: Mature  
 Life expectancy: > 50 years  
 Easting: 669604.19  
 Northing: 7660985.63

Photo



### Statement of Significance:

A tall specimen of the species forming part of a row that is a local landscape feature.

Additional Information:

Supporting documents:

### Other photos



## Finch Hatton Showgrounds

Site number 15

Trees at this site: 1

Asset Number: STO2134  
 Species: Araucaria cunninghamii  
 Common name: Hoop pine  
 Address: 1 Letchford Street  
 Town: FINCH HATTON

Height (m): 28  
 Diameter (cm): 47  
 Crown spread NS (m): 9  
 Crown spread EW (m): 11  
 Crown Area (sq.m.): 82  
 Health: Excellent  
 Age: Mature  
 Life expectancy: > 50 years  
 Easting: 669601.51  
 Northing: 7660997.77

Photo



### Statement of Significance:

A tall specimen of the species forming part of a row that is a local landscape feature.

Additional Information:

Supporting documents:

### Other photos





## Finch Hatton Showgrounds

Site number 15

Trees at this site: 1

Asset Number: STO2136  
 Species: Araucaria cunninghamii  
 Common name: Hoop pine  
 Address: 1 Letchford Street  
 Town: FINCH HATTON

Height (m): 28  
 Diameter (cm): 61  
 Crown spread NS (m): 15  
 Crown spread EW (m): 14  
 Crown Area (sq.m.): 156  
 Health: Excellent  
 Age: Mature  
 Life expectancy: > 50 years  
 Easting: 669594.42  
 Northing: 7661034.05

Photo



### Statement of Significance:

A tall specimen of the species forming part of a row that is a local landscape feature.

Additional Information:

Supporting documents:

### Other photos



## George Street Park

Site number 58

Trees at this site: 1

Asset Number: STO2431  
 Species: *Tectona grandis*  
 Common name: Teak  
 Address: Botanic Gardens, Nebo Road  
 Town: WEST MACKAY

Height (m): 13  
 Diameter (cm): 46  
 Crown spread NS (m): 12  
 Crown spread EW (m): 11  
 Crown Area (sq.m.): 112  
 Health: Fair  
 Age: Over-Mature  
 Life expectancy: 5 - 20 years  
 Easting: 724203.27  
 Northing: 7658485.15

Photo



### Statement of Significance:

Locally uncommon species.

Additional Information:

Supporting documents:

Other photos

## George Street Park

Site number 58

Trees at this site: 1

Asset Number: STO2432  
 Species: Nauclea orientalis  
 Common name: Leichardt tree  
 Address: Botanic Gardens, Nebo Road  
 Town: WEST MACKAY

Height (m): 11  
 Diameter (cm): 56  
 Crown spread NS (m): 11  
 Crown spread EW (m): 12  
 Crown Area (sq.m.): 105  
 Health: Good  
 Age: Mature  
 Life expectancy: 20 - 50 years  
 Easting: 723687.95  
 Northing: 7658162.98

Photo



### Statement of Significance:

Large specimen of the species for the local area.

Additional Information:

Supporting documents:

Other photos





## George Street Park

Site number 58

Trees at this site: 1

Asset Number: STO2433  
 Species: Syzigium forte ssp. forte  
 Common name: Satinash  
 Address: Botanic Gardens, Nebo Road  
 Town: WEST MACKAY

Height (m): 10  
 Diameter (cm): 60  
 Crown spread NS (m): 13  
 Crown spread EW (m): 13  
 Crown Area (sq.m.): 135  
 Health: Good  
 Age: Mature  
 Life expectancy: > 50 years  
 Easting: 724197.74  
 Northing: 7658490.12

Photo



### Statement of Significance:

Locally uncommon species.

Additional Information:

Supporting documents:

### Other photos



## George Street Park

Site number 58

Trees at this site: 1

Asset Number: STO2434  
 Species: *Tectona grandis*  
 Common name: Teak  
 Address: Botanic Gardens, Nebo Road  
 Town: WEST MACKAY

Photo



Height (m): 14  
 Diameter (cm): 46  
 Crown spread NS (m): 10  
 Crown spread EW (m): 10  
 Crown Area (sq.m.): 86  
 Health: Fair  
 Age: Mature  
 Life expectancy: > 50 years  
 Easting: 724193.05  
 Northing: 7658477.33

### Statement of Significance:

Locally uncommon species.

Additional Information:

Supporting documents:

[Other photos](#)

## George Street Park

Site number 58

Trees at this site: 1

Asset Number: STO2435  
 Species: Kigelia africana  
 Common name: Sausage tree  
 Address: Botanic Gardens, Nebo Road  
 Town: WEST MACKAY

Height (m): 7  
 Diameter (cm): 51  
 Crown spread NS (m): 13  
 Crown spread EW (m): 11  
 Crown Area (sq.m.): 103  
 Health: Good  
 Age: Mature  
 Life expectancy: > 50 years  
 Easting: 724200.09  
 Northing: 7658479.33

Photo



### Statement of Significance:

Locally uncommon species.

Additional Information:

Supporting documents:

Other photos



## George Street Park

Site number 58

Trees at this site: 1

Asset Number: ST02435  
 Species: Samanea saman  
 Common name: Raintree  
 Address: Botanic Gardens, Nebo Road  
 Town: WEST MACKAY

Height (m): 13  
 Diameter (cm): 116  
 Crown spread NS (m): 26  
 Crown spread EW (m): 29  
 Crown Area (sq.m.): 578  
 Health: Fair  
 Age: Mature  
 Life expectancy: > 50 years  
 Easting: 724162.4  
 Northing: 7658479.45

Photo



### Statement of Significance:

Large specimen of the species for the local area.

Additional Information:

Supporting documents:

### Other photos



## Glenpark Street, Andergrove

Site number 4

Trees at this site: 1

Asset Number: STO2023  
 Species: Lagerstroemia archeriana  
 Common name: Queensland Crepe Myrtle  
 Address: Glenpark Street, Andergrove, rear  
 12 Matthew Street  
 Town: ANDERGROVE

Photo



Height (m): 8  
 Diameter (cm): 68  
 Crown spread NS (m): 11  
 Crown spread EW (m): 12  
 Crown Area (sq.m.): 103  
 Health: Excellent  
 Age: Mature  
 Life expectancy: 20 - 50 years  
 Easting: 726517.13  
 Northing: 7664101.9

### Statement of Significance:

An uncommon species in a prominent roadside location.

Additional Information:

Supporting documents:

### Other photos



## Goldsmith Street

Site number 56

Trees at this site: 2

Asset Number: STO2428  
 Species: Pinus halepensis  
 Common name: Aleppo pine  
 Address: Bridge Street Park  
 Town: WALKERSTON

Height (m): 2.5  
 Diameter (cm): 10  
 Crown spread NS (m): 2  
 Crown spread EW (m): 1  
 Crown Area (sq.m.): 1  
 Health: Good  
 Age: Semi-mature  
 Life expectancy: > 50 years  
 Easting: 714407.52  
 Northing: 7658742.47

Photo



### Statement of Significance:

A young specimen of the Lone Pine species planted as part of the ANZAC Memorial.

Additional Information:

Supporting documents:

### Other photos





## Gordon Street

Site number 23

Trees at this site: 4

Asset Number: STO2227  
 Species: *Ficus microcarpa* var. *hillii*  
 Common name: Hill's Weeping fig  
 Address: 27 Gordon Street  
 Town: MACKAY

Height (m): 13  
 Diameter (cm): 103  
 Crown spread NS (m): 18  
 Crown spread EW (m): 23  
 Crown Area (sq.m.): 326  
 Health: Good  
 Age: Mature  
 Life expectancy: > 50 years  
 Easting: 727260.07  
 Northing: 7660391.47

Photo



### Statement of Significance:

One of a row of 4 trees in the centre of the road. The row forms a prominent local landscape feature.

Additional Information:

Supporting documents:

### Other photos



## Gordon Street

Site number 23

Trees at this site: 4

Asset Number: STO2228  
 Species: Ficus microcarpa var. hillii  
 Common name: Hill's Weeping fig  
 Address: 23 Gordon Street  
 Town: MACKAY

Height (m): 9  
 Diameter (cm): 65  
 Crown spread NS (m): 15  
 Crown spread EW (m): 14  
 Crown Area (sq.m.): 163  
 Health: Good  
 Age: Mature  
 Life expectancy: > 50 years  
 Easting: 727280.12  
 Northing: 7660385.92

Photo



### Statement of Significance:

One of a row of 4 trees in the centre of the road. The row forms a prominent local landscape feature.

Additional Information:

Supporting documents:

Other photos

## Gordon Street

Site number 23

Trees at this site: 4

Asset Number: STO2229  
 Species: Ficus microcarpa var. hillii  
 Common name: Hill's Weeping fig  
 Address: 23 Gordon Street  
 Town: MACKAY

Height (m): 7  
 Diameter (cm): 58  
 Crown spread NS (m): 13  
 Crown spread EW (m): 15  
 Crown Area (sq.m.): 155  
 Health: Good  
 Age: Mature  
 Life expectancy: > 50 years  
 Easting: 727298.74  
 Northing: 7660384.7

Photo



### Statement of Significance:

One of a row of 4 trees in the centre of the road. The row forms a prominent local landscape feature.

Additional Information:

Supporting documents:

Other photos



## Gordon Street

Site number 23

Trees at this site: 4

Asset Number: STO2230  
 Species: Ficus microcarpa var. hillii  
 Common name: Hill's Weeping fig  
 Address: 21 Gordon Street  
 Town: MACKAY

Height (m): 12  
 Diameter (cm): 75  
 Crown spread NS (m): 17  
 Crown spread EW (m): 22  
 Crown Area (sq.m.): 301  
 Health: Good  
 Age: Mature  
 Life expectancy: > 50 years  
 Easting: 727276.88  
 Northing: 7660380.72

Photo



### Statement of Significance:

One of a row of 4 trees in the centre of the road. The row forms a prominent local landscape feature.

Additional Information:

Supporting documents:

### Other photos



## Gormleys Road, Mount Jukes

Site number 38

Trees at this site: 3

Asset Number: STO2295  
 Species: Ficus benjamina  
 Common name: Weeping fig  
 Address: 5 Child Street  
 Town: PINNACLE

Height (m): 11  
 Diameter (cm): 148  
 Crown spread NS (m): 21  
 Crown spread EW (m): 23  
 Crown Area (sq.m.): 379  
 Health: Fair  
 Age: Over-Mature  
 Life expectancy: 20 - 50 years  
 Easting: 678068.85  
 Northing: 7660714.87

Photo



### Statement of Significance:

Good example of the species for the local area. The tree is a local landmark.

Additional Information:

Supporting documents:

Other photos



## Greenmount Homestead

Site number 17

Trees at this site: 27

Asset Number: STO2154  
 Species: Araucaria bidwillii  
 Common name: Bunya bunya pine  
 Address: Greenmount Homestead  
 Town: GREENMOUNT

Height (m): 10  
 Diameter (cm): 38  
 Crown spread NS (m): 11  
 Crown spread EW (m): 9  
 Crown Area (sq.m.): 76  
 Health: Excellent  
 Age: Mature  
 Life expectancy: > 50 years  
 Easting: 710862.14  
 Northing: 7657138.28

Photo



### Statement of Significance:

Planted by a dignitary in the gardens associated with the historic gardens of the State Heritage listed Greenmount Homestead Place ID 600987.

### Additional Information:

This tree was planted by Lady Natasha Johnston, wife of Sir Charles Johnston, British High Commissioner on September 30th, 1966.

### Supporting documents:

Greenmount Homestead Gardens and Grounds Conservation Study (Brouwer, C. 1997), State Heritage listing <https://www.derm.qld.gov.au/chimsi/placeDetail.html?siteId=15762>

### Other photos





## Greenmount Homestead

Site number 17

Trees at this site: 27

Asset Number: STO2155  
 Species: Araucaria cunninghamii  
 Common name: Hoop pine  
 Address: Greenmount Homestead  
 Town: GREENMOUNT

Height (m): 15  
 Diameter (cm): 97  
 Crown spread NS (m): 14  
 Crown spread EW (m): 16  
 Crown Area (sq.m.): 181  
 Health: Good  
 Age: Mature  
 Life expectancy: > 50 years  
 Easting: 710877.02  
 Northing: 7657152.58

Photo



### Statement of Significance:

This tree is one of the remaining trees associated with the historic gardens of the State Heritage listed Greenmount Homestead Place ID 600987.

### Additional Information:

### Supporting documents:

Greenmount Homestead Gardens and Grounds Conservation Study (Brouwer, C. 1997), State Heritage listing <https://www.derm.qld.gov.au/chimsi/placeDetail.html?siteId=15763>

### Other photos



## Greenmount Homestead

Site number 17

Trees at this site: 27

Asset Number: STO2156  
 Species: Araucaria cunninghamii  
 Common name: Hoop pine  
 Address: Greenmount Homestead  
 Town: GREENMOUNT

Height (m): 20  
 Diameter (cm): 71  
 Crown spread NS (m): 15  
 Crown spread EW (m): 15  
 Crown Area (sq.m.): 176  
 Health: Excellent  
 Age: Mature  
 Life expectancy: > 50 years  
 Easting: 710858.2  
 Northing: 7657129.34

Photo



### Statement of Significance:

This tree is one of the remaining trees associated with the historic gardens of the State Heritage listed Greenmount Homestead Place ID 600987.

### Additional Information:

### Supporting documents:

Greenmount Homestead Gardens and Grounds Conservation Study (Brouwer, C. 1997), State Heritage listing <https://www.derm.qld.gov.au/chimsi/placeDetail.html?siteId=15764>

### Other photos



## Greenmount Homestead

Site number 17

Trees at this site: 27

Asset Number: STO2157  
 Species: Araucaria cunninghamii  
 Common name: Hoop pine  
 Address: Greenmount Homestead  
 Town: GREENMOUNT

Height (m): 4.5  
 Diameter (cm): 15  
 Crown spread NS (m): 3  
 Crown spread EW (m): 3  
 Crown Area (sq.m.): 8  
 Health: Excellent  
 Age: Young  
 Life expectancy: > 50 years  
 Easting: 711027.47  
 Northing: 7657155.63

Photo



### Statement of Significance:

Replacement of a tree planted by a dignitary in the gardens associated with the historic gardens of the State Heritage listed Greenmount Homestead Place ID 600987.

### Additional Information:

Recent replacement of tree planted in 1965 by Governor of Queensland Sir Henry Abel Smith.

### Supporting documents:

Greenmount Homestead Gardens and Grounds Conservation Study (Brouwer, C. 1997), State Heritage listing  
<https://www.derm.qld.gov.au/chimsi/placeDetail.html?siteId=15765>

### Other photos





## Greenmount Homestead

Site number 17

Trees at this site: 27

Asset Number: STO2158  
 Species: *Corymbia citriodora*  
 Common name: Lemon-scented gum  
 Address: Greenmount Homestead  
 Town: GREENMOUNT

Height (m): 20  
 Diameter (cm): 76  
 Crown spread NS (m): 22  
 Crown spread EW (m): 18  
 Crown Area (sq.m.): 279  
 Health: Good  
 Age: Mature  
 Life expectancy: 20 - 50 years  
 Easting: 710865.23  
 Northing: 7657164.62

Photo



### Statement of Significance:

This tree is one of the remaining trees associated with the historic gardens of the State Heritage listed Greenmount Homestead Place ID 600987.

### Additional Information:

Planted by the Cook family.

### Supporting documents:

Greenmount Homestead Gardens and Grounds Conservation Study (Brouwer, C. 1997), State Heritage listing  
<https://www.derm.qld.gov.au/chimsi/placeDetail.html?siteId=15766>

### Other photos



## Greenmount Homestead

Site number 17

Trees at this site: 27

Asset Number: STO2159  
 Species: Dahlbergia sissoo  
 Common name: Penny leaf  
 Address: Greenmount Homestead  
 Town: GREENMOUNT

Height (m): 13  
 Diameter (cm): 87  
 Crown spread NS (m): 20  
 Crown spread EW (m): 18  
 Crown Area (sq.m.): 294  
 Health: Good  
 Age: Mature  
 Life expectancy: 20 - 50 years  
 Easting: 710968.89  
 Northing: 7657099.12

Photo



### Statement of Significance:

This tree is one of the remaining trees associated with the historic gardens of the State Heritage listed Greenmount Homestead Place ID 600987.

### Additional Information:

### Supporting documents:

Greenmount Homestead Gardens and Grounds Conservation Study (Brouwer, C. 1997), State Heritage listing <https://www.derm.qld.gov.au/chimsi/placeDetail.html?siteId=15767>

### Other photos



## Greenmount Homestead

Site number 17

Trees at this site: 27

Asset Number: STO2160  
 Species: Delonix regia  
 Common name: Poinciana  
 Address: Greenmount Homestead  
 Town: GREENMOUNT

Height (m): 7  
 Diameter (cm): 62  
 Crown spread NS (m): 19  
 Crown spread EW (m): 19  
 Crown Area (sq.m.): 272  
 Health: Good  
 Age: Mature  
 Life expectancy: 20 - 50 years  
 Easting: 710975.57  
 Northing: 7657050.76

Photo



### Statement of Significance:

This tree is one a good example of the species and is one of the remaining trees associated with the historic gardens of the State Heritage listed Greenmount Homestead Place ID 600987.

### Additional Information:

### Supporting documents:

Greenmount Homestead Gardens and Grounds Conservation Study (Brouwer, C. 1997), State Heritage listing <https://www.derm.qld.gov.au/chimsi/placeDetail.html?siteId=15768>

### Other photos





## Greenmount Homestead

Site number 17

Trees at this site: 27

Asset Number: STO2161  
 Species: Dimocarpus longan  
 Common name: Longan  
 Address: Greenmount Homestead  
 Town: GREENMOUNT

Height (m): 12  
 Diameter (cm): 75  
 Crown spread NS (m): 22  
 Crown spread EW (m): 16  
 Crown Area (sq.m.): 275  
 Health: Excellent  
 Age: Mature  
 Life expectancy: 20 - 50 years  
 Easting: 711001.83  
 Northing: 7657067.8

Photo



### Statement of Significance:

This tree is one of the remaining trees associated with the historic gardens of the State Heritage listed Greenmount Homestead Place ID 600987.

### Additional Information:

### Supporting documents:

Greenmount Homestead Gardens and Grounds Conservation Study (Brouwer, C. 1997), State Heritage listing <https://www.derm.qld.gov.au/chimsi/placeDetail.html?siteId=15769>

### Other photos



## Greenmount Homestead

Site number 17

Trees at this site: 27

Asset Number: STO2162  
 Species: Dimocarpus longan  
 Common name: Longan  
 Address: Greenmount Homestead  
 Town: GREENMOUNT

Height (m): 12  
 Diameter (cm): 96  
 Crown spread NS (m): 16  
 Crown spread EW (m): 18  
 Crown Area (sq.m.): 227  
 Health: Excellent  
 Age: Mature  
 Life expectancy: 20 - 50 years  
 Easting: 710985.2  
 Northing: 7657070.26

Photo



### Statement of Significance:

This tree is one of the remaining trees associated with the historic gardens of the State Heritage listed Greenmount Homestead Place ID 600987.

### Additional Information:

### Supporting documents:

Greenmount Homestead Gardens and Grounds Conservation Study (Brouwer, C. 1997), State Heritage listing <https://www.derm.qld.gov.au/chimsi/placeDetail.html?siteId=15770>

### Other photos



## Greenmount Homestead

Site number 17

Trees at this site: 27

Asset Number: STO2163  
 Species: Ficus benjamina  
 Common name: Weeping fig  
 Address: Greenmount Homestead  
 Town: GREENMOUNT

Height (m): 15  
 Diameter (cm): 143  
 Crown spread NS (m): 32  
 Crown spread EW (m): 31  
 Crown Area (sq.m.): 788  
 Health: Excellent  
 Age: Mature  
 Life expectancy: > 50 years  
 Easting: 710897.45  
 Northing: 7657117.29

Photo



### Statement of Significance:

This tree is one of the remaining trees associated with the historic gardens of the State Heritage listed Greenmount Homestead Place ID 600987.

### Additional Information:

### Supporting documents:

Contribution to Landscape

### Other photos





## Greenmount Homestead

Site number 17

Trees at this site: 27

Asset Number: STO2164  
 Species: Ficus elastica  
 Common name: Rubber tree  
 Address: Greenmount Homestead  
 Town: GREENMOUNT

Height (m): 14  
 Diameter (cm): 4  
 Crown spread NS (m): 33  
 Crown spread EW (m): 32  
 Crown Area (sq.m.): 827  
 Health: Excellent  
 Age: Mature  
 Life expectancy: > 50 years  
 Easting: 710874.79  
 Northing: 7657223.29

Photo



### Statement of Significance:

Planted by a dignitary in the gardens associated with the historic gardens of the State Heritage listed Greenmount Homestead Place ID 600987.

### Additional Information:

This tree was planted by Lady May Abel Smith, wife of the then Governor of Queensland on 1 December 1965.

### Supporting documents:

Greenmount Homestead Gardens and Grounds Conservation Study (Brouwer, C. 1997), State Heritage listing <https://www.derm.qld.gov.au/chimsi/placeDetail.html?siteId=15772>

### Other photos



## Greenmount Homestead

Site number 17

Trees at this site: 27

Asset Number: STO2165  
 Species: Ficus racemosa  
 Common name: Cluster fig  
 Address: Greenmount Homestead  
 Town: GREENMOUNT

Height (m): 10  
 Diameter (cm): 119  
 Crown spread NS (m): 22  
 Crown spread EW (m): 21  
 Crown Area (sq.m.): 369  
 Health: Good  
 Age: Mature  
 Life expectancy: 20 - 50 years  
 Easting: 710957.38  
 Northing: 7657070.83

Photo



### Statement of Significance:

This tree is one of the remaining trees associated with the historic gardens of the State Heritage listed Greenmount Homestead Place ID 600987.

### Additional Information:

### Supporting documents:

Greenmount Homestead Gardens and Grounds Conservation Study (Brouwer, C. 1997), State Heritage listing <https://www.derm.qld.gov.au/chimsi/placeDetail.html?siteId=15773>

### Other photos



## Greenmount Homestead

Site number 17

Trees at this site: 27

Asset Number: STO2166  
 Species: Ficus sp.  
 Common name: fig  
 Address: Greenmount Homestead  
 Town: GREENMOUNT

Height (m): 18  
 Diameter (cm): 125  
 Crown spread NS (m): 30  
 Crown spread EW (m): 30  
 Crown Area (sq.m.): 695  
 Health: Good  
 Age: Over-Mature  
 Life expectancy: 20 - 50 years  
 Easting: 710943.19  
 Northing: 7657176.9

Photo



### Statement of Significance:

This tree is one of the remaining trees associated with the historic gardens of the State Heritage listed Greenmount Homestead Place ID 600987.

### Additional Information:

### Supporting documents:

Greenmount Homestead Gardens and Grounds Conservation Study (Brouwer, C. 1997), State Heritage listing <https://www.derm.qld.gov.au/chimsi/placeDetail.html?siteId=15774>

### Other photos





## Greenmount Homestead

Site number 17

Trees at this site: 27

Asset Number: STO2167  
 Species: Ficus microcarpa  
 Common name: fig  
 Address: Greenmount Homestead  
 Town: GREENMOUNT

Height (m): 13  
 Diameter (cm): 130  
 Crown spread NS (m): 22  
 Crown spread EW (m): 23  
 Crown Area (sq.m.): 392  
 Health: Fair  
 Age: Over-Mature  
 Life expectancy: 20 - 50 years  
 Easting: 710912.3  
 Northing: 7657154.34

Photo



### Statement of Significance:


This tree is one of the remaining trees associated with the historic gardens of the State Heritage listed Greenmount Homestead Place ID 600987.

### Additional Information:

### Supporting documents:

Greenmount Homestead Gardens and Grounds Conservation Study (Brouwer, C. 1997), State Heritage listing <https://www.derm.qld.gov.au/chimsi/placeDetail.html?siteId=15775>

### Other photos



## Greenmount Homestead

Site number 17

Trees at this site: 27

Asset Number: STO2168  
 Species: Ficus sp. (macrophylla?)  
 Common name: fig  
 Address: Greenmount Homestead  
 Town: GREENMOUNT

Height (m): 13  
 Diameter (cm): 129  
 Crown spread NS (m): 26  
 Crown spread EW (m): 26  
 Crown Area (sq.m.): 543  
 Health: Good  
 Age: Mature  
 Life expectancy: > 50 years  
 Easting: 710917.38  
 Northing: 7657114.85

Photo



### Statement of Significance:

This tree is one of the remaining trees associated with the historic gardens of the State Heritage listed Greenmount Homestead Place ID 600987.

### Additional Information:

### Supporting documents:

Greenmount Homestead Gardens and Grounds Conservation Study (Brouwer, C. 1997), State Heritage listing <https://www.derm.qld.gov.au/chimsi/placeDetail.html?siteId=15776>

### Other photos



## Greenmount Homestead

Site number 17

Trees at this site: 27

Asset Number: STO2169  
 Species: Grevillea robusta  
 Common name: Silky oak  
 Address: Greenmount Homestead  
 Town: GREENMOUNT

Height (m): 15  
 Diameter (cm): 50  
 Crown spread NS (m): 10  
 Crown spread EW (m): 11  
 Crown Area (sq.m.): 82  
 Health: Good  
 Age: Mature  
 Life expectancy: 20 - 50 years  
 Easting: 710976.56  
 Northing: 7657177.38

Photo



### Statement of Significance:

This tree is one of the remaining trees associated with the historic gardens of the State Heritage listed Greenmount Homestead Place ID 600987.

### Additional Information:

Probably planted by the Cook family.

### Supporting documents:

Greenmount Homestead Gardens and Grounds Conservation Study (Brouwer, C. 1997), State Heritage listing <https://www.derm.qld.gov.au/chimsi/placeDetail.html?siteId=15777>

### Other photos





## Greenmount Homestead

Site number 17

Trees at this site: 27

Asset Number: STO2170  
 Species: Nauclea orientalis  
 Common name: Leichardt tree  
 Address: Greenmount Homestead  
 Town: GREENMOUNT

Height (m): 10  
 Diameter (cm): 65  
 Crown spread NS (m): 13  
 Crown spread EW (m): 14  
 Crown Area (sq.m.): 141  
 Health: Excellent  
 Age: Mature  
 Life expectancy: 20 - 50 years  
 Easting: 710936.5  
 Northing: 7657110.92

Photo



### Statement of Significance:

This tree is one of the remaining trees associated with the historic gardens of the State Heritage listed Greenmount Homestead Place ID 600987.

### Additional Information:

### Supporting documents:

Greenmount Homestead Gardens and Grounds Conservation Study (Brouwer, C. 1997), State Heritage listing <https://www.derm.qld.gov.au/chimsi/placeDetail.html?siteId=15778>

### Other photos



## Greenmount Homestead

Site number 17

Trees at this site: 27

Asset Number: STO2171  
 Species: Tamarindus indica  
 Common name: Tamarind  
 Address: Greenmount Homestead  
 Town: GREENMOUNT

Height (m): 14  
 Diameter (cm): 105  
 Crown spread NS (m): 18  
 Crown spread EW (m): 18  
 Crown Area (sq.m.): 256  
 Health: Good  
 Age: Mature  
 Life expectancy: 20 - 50 years  
 Easting: 711023.6  
 Northing: 7657094.51

Photo



### Statement of Significance:

This tree is one of the remaining trees associated with the historic gardens of the State Heritage listed Greenmount Homestead Place ID 600987.

### Additional Information:

### Supporting documents:

Greenmount Homestead Gardens and Grounds Conservation Study (Brouwer, C. 1997), State Heritage listing <https://www.derm.qld.gov.au/chimsi/placeDetail.html?siteId=15779>

### Other photos

## Greenmount Homestead

Site number 17

Trees at this site: 27

Asset Number: STO2530  
 Species: Ficus benjamina  
 Common name: Weeping Fig  
 Address: 139 Greenmount Road  
 Town: GREENMOUNT

Height (m): 1.6  
 Diameter (cm): 4  
 Crown spread NS (m):  
 Crown spread EW (m):  
 Crown Area (sq.m.):  
 Health: Excellent  
 Age: Young  
 Life expectancy: > 50 years  
 Easting: 711077.13  
 Northing: 7657275.3

Photo



### Statement of Significance:

Dedicated to Private John Patrick Kelly

Additional Information:

Supporting documents:

### Other photos





## Greenmount Homestead

Site number 17

Trees at this site: 27

Asset Number: STO2531  
 Species: Ficus benjamina  
 Common name: Weeping Fig  
 Address: 139 Greenmount Road  
 Town: GREENMOUNT

Height (m): 1.3  
 Diameter (cm): 3  
 Crown spread NS (m):  
 Crown spread EW (m):  
 Crown Area (sq.m.):  
 Health: Excellent  
 Age: Young  
 Life expectancy: > 50 years  
 Easting: 711032.88  
 Northing: 2657447.52

Photo



### Statement of Significance:

Dedicated to Pilot Officer Geoffrey George Minchin Smith

Additional Information:

Supporting documents:

### Other photos



## Greenmount Homestead

Site number 17

Trees at this site: 27

Asset Number: STO2532  
 Species: Ficus benjamina  
 Common name: Weeping Fig  
 Address: 139 Greenmount Road  
 Town: GREENMOUNT

Photo



Height (m): 1.8  
 Diameter (cm): 3  
 Crown spread NS (m):  
 Crown spread EW (m):  
 Crown Area (sq.m.):  
 Health: Excellent  
 Age: Young  
 Life expectancy: > 50 years  
 Easting: 711046.11  
 Northing: 7657466.73

### Statement of Significance:

Dedicated to Private Alan James Elworthy

Additional Information:

Supporting documents:

### Other photos



## Greenmount Homestead

Site number 17

Trees at this site: 27

Asset Number: STO2533  
 Species: Ficus benjamina  
 Common name: Weeping Fig  
 Address: 139 Greenmount Road  
 Town: GREENMOUNT

Height (m): 2.4  
 Diameter (cm): 4  
 Crown spread NS (m):  
 Crown spread EW (m):  
 Crown Area (sq.m.):  
 Health: Excellent  
 Age: Young  
 Life expectancy: > 50 years  
 Easting: 711054.15  
 Northing: 7657486.01

Photo



### Statement of Significance:

Dedicated to Corporal Neil McNaughton Christie

Additional Information:

Supporting documents:

Other photos





## Greenmount Homestead

Site number 17

Trees at this site: 27

Asset Number: STO2534  
 Species: Ficus benjamina  
 Common name: Weeping Fig  
 Address: 139 Greenmount Road  
 Town: GREENMOUNT

Height (m): 1.7  
 Diameter (cm): 4  
 Crown spread NS (m):  
 Crown spread EW (m):  
 Crown Area (sq.m.):  
 Health: Excellent  
 Age: Young  
 Life expectancy: > 50 years  
 Easting: 711058.17  
 Northing: 7657507.18

Photo



### Statement of Significance:

Dedicated to Private William Joesph Kerr

Additional Information:

Supporting documents:

### Other photos



## Greenmount Homestead

Site number 17

Trees at this site: 27

Asset Number: STO2536  
 Species: Ficus benjamina  
 Common name: Weeping Fig  
 Address: 139 Greenmount Road  
 Town: GREENMOUNT

Height (m): 2.2  
 Diameter (cm): 4  
 Crown spread NS (m):  
 Crown spread EW (m):  
 Crown Area (sq.m.):  
 Health: Excellent  
 Age: Young  
 Life expectancy: > 50 years  
 Easting: 711079.36  
 Northing: 7657539.52

Photo



### Statement of Significance:

Dedicated to Private Vivian James Reaston

Additional Information:

Supporting documents:

Other photos



## Greenmount Homestead

Site number 17

Trees at this site: 27

Asset Number: STO2537  
 Species: Ficus benjamina  
 Common name: Weeping Fig  
 Address: 139 Greenmount Road  
 Town: GREENMOUNT

Height (m): 2.2  
 Diameter (cm): 4  
 Crown spread NS (m):  
 Crown spread EW (m):  
 Crown Area (sq.m.):  
 Health: Excellent  
 Age: Young  
 Life expectancy: > 50 years  
 Easting: 711089.44  
 Northing: 7657560.61

Photo



### Statement of Significance:

Dedicated to Engineer Officer Geoffrey Halpin

Additional Information:

Supporting documents:

### Other photos





## Greenmount Homestead

Site number 17

Trees at this site: 27

Asset Number: STO2538  
 Species: Ficus benjamina  
 Common name: Weeping Fig  
 Address: 139 Greenmount Road  
 Town: GREENMOUNT

Height (m): 1.7  
 Diameter (cm): 4  
 Crown spread NS (m):  
 Crown spread EW (m):  
 Crown Area (sq.m.):  
 Health: Excellent  
 Age: Young  
 Life expectancy: > 50 years  
 Easting: 711094.93  
 Northing: 7657583.27

Photo



### Statement of Significance:

Dedicated to Lance Corporal Harry James Glen

Additional Information:

Supporting documents:

Other photos



## Greenmount Homestead

Site number 17

Trees at this site: 27

Asset Number: STO2592  
 Species: Ficus benjamina  
 Common name: Weeping Fig  
 Address: 139 Greenmount Road  
 Town: GREENMOUNT

Height (m): 2  
 Diameter (cm): 3  
 Crown spread NS (m):  
 Crown spread EW (m):  
 Crown Area (sq.m.):  
 Health: Excellent  
 Age: Young  
 Life expectancy: > 50 years  
 Easting: 711071.6  
 Northing: 7657519.62

### Photo



### Statement of Significance:

Dedicated to Sergeant William John Baker & Private Ronald George Baker

Additional Information:

Supporting documents:

### Other photos



## Hellwege Street, Hay Point

Site number 18

Trees at this site: 1

Asset Number: STO2172  
 Species: *Corymbia tessellaris*  
 Common name: Moreton Bay ash  
 Address: 12 Hellwege Street  
 Town: HAY POINT

Height (m): 23  
 Diameter (cm): 73  
 Crown spread NS (m): 20  
 Crown spread EW (m): 14  
 Crown Area (sq.m.): 226  
 Health: Excellent  
 Age: Mature  
 Life expectancy: > 50 years  
 Easting: 737638.58  
 Northing: 7643324.32

Photo



### Statement of Significance:

Outstanding example of the species for the local area.

Additional Information:

Supporting documents:

Other photos





**Jubilee Park**
**Site number 22**
**Trees at this site: 9**

Asset Number: STO2218  
 Species: Araucaria cunninghamii  
 Common name: Hoop pine  
 Address: Civic Centre, 73 Gordon Street  
 Town: MACKAY

Height (m): 19  
 Diameter (cm): 80  
 Crown spread NS (m): 15  
 Crown spread EW (m): 14  
 Crown Area (sq.m.): 160  
 Health: Good  
 Age: Mature  
 Life expectancy: > 50 years  
 Easting: 726497.27  
 Northing: 7660370.87

Photo


**Statement of Significance:**

Historically connected to World War II American Servicemen stationed in the area. The tree is also a large specimen of the species for the local area. The World War I Cenotaph and Jubilee Park are State Heritage listed Place ID 600667.

**Additional Information:**

The tree reportedly was used during the Second World War by American servicemen as a Christmas tree at the American Red Cross centre in Wood Street and was then transferred to Jubilee Park in January 1944 as a memorial to the many men and women who passed through Mackay during the Second World War.

**Supporting documents:**

Nominated by the National Trust. <https://www.derm.qld.gov.au/chimsi/placeDetail.html?siteId=15451>

**Other photos**


**Jubilee Park**
**Site number 22**
**Trees at this site: 9**

Asset Number: STO2219  
 Species: Ficus benjamina  
 Common name: Weeping fig  
 Address: Civic Centre, 73 Gordon Street  
 Town: MACKAY

Height (m): 11  
 Diameter (cm): 106  
 Crown spread NS (m): 24  
 Crown spread EW (m): 20  
 Crown Area (sq.m.): 362  
 Health: Good  
 Age: Mature  
 Life expectancy: > 50 years  
 Easting: 726443.69  
 Northing: 7660307.23

Photo


**Statement of Significance:**

This tree is one of a number of large trees that are part of the formal setting in Jubilee Park. The World War I Cenotaph and Jubilee Park are State Heritage listed Place ID 600667.

**Additional Information:**
**Supporting documents:**

Nominated by the National Trust. <https://www.derm.qld.gov.au/chimsi/placeDetail.html?siteId=15450>

**Other photos**

**Jubilee Park**
**Site number 22**
**Trees at this site: 9**

Asset Number: STO2220  
 Species: Ficus benjamina  
 Common name: Weeping fig  
 Address: Civic Centre, 73 Gordon Street  
 Town: MACKAY

Height (m): 11  
 Diameter (cm): 106  
 Crown spread NS (m): 23  
 Crown spread EW (m): 21  
 Crown Area (sq.m.): 372  
 Health: Good  
 Age: Mature  
 Life expectancy: > 50 years  
 Easting: 726440.6  
 Northing: 7660337.14

Photo


**Statement of Significance:**

This tree is one of a number of large trees that are part of the formal setting in Jubilee Park. The World War I Cenotaph and Jubilee Park are State Heritage listed Place ID 600667.

**Additional Information:**

National Trust notes a Ficus nitida planted by Mrs G. Moody, Mayoress of Mackay, to commemorate the Coronation of King George VI and Queen Elizabeth on 12 May 1937. It is believed to be this tree. At one time there was a plaque for this tree. Buttler & Ass. (1994) Also note this and that another tree was planted by Mrs. E. Evans on behalf of Pioneer Shire.

**Supporting documents:**

Nominated by the National Trust. <https://www.derm.qld.gov.au/chimsi/placeDetail.html?siteId=15449>, Notes on Ficus nitida - Jubilee Park.pdf

**Other photos**




**Jubilee Park**
**Site number 22**
**Trees at this site: 9**

Asset Number: STO2221  
 Species: Ficus benjamina  
 Common name: Weeping fig  
 Address: Civic Centre, 73 Gordon Street  
 Town: MACKAY

Photo



Height (m): 18  
 Diameter (cm): 420  
 Crown spread NS (m): 28  
 Crown spread EW (m): 26  
 Crown Area (sq.m.): 580  
 Health: Good  
 Age: Mature  
 Life expectancy: > 50 years  
 Easting: 726560.15  
 Northing: 7660360.84

**Statement of Significance:**

An outstanding example of the species, particularly for its circumference, which is enhanced by many aerial roots. The tree is a significant feature in this courtyard location. This one of a number of large trees that are part of the formal setting in Jubilee Park. The World War I Cenotaph and Jubilee Park are State Heritage listed Place ID 600667.

**Additional Information:**

A notable characteristic of the park are its mature trees, many dating from the 1930s.

**Supporting documents:**

Nominated by the National Trust. <https://www.derm.qld.gov.au/chimsi/placeDetail.html?siteId=15448>

[Other photos](#)

**Jubilee Park**
**Site number 22**
**Trees at this site: 9**

Asset Number: STO2222  
 Species: Ficus benjamina  
 Common name: Weeping fig  
 Address: Civic Centre, 73 Gordon Street  
 Town: MACKAY

Height (m): 15  
 Diameter (cm): 149  
 Crown spread NS (m): 28  
 Crown spread EW (m): 24  
 Crown Area (sq.m.): 527  
 Health: Good  
 Age: Mature  
 Life expectancy: > 50 years  
 Easting: 726520  
 Northing: 7660330.88

Photo


**Statement of Significance:**

This tree is one of a number of large trees that are part of the formal setting in Jubilee Park. The World War I Cenotaph and Jubilee Park are State Heritage listed Place ID 600667.

**Additional Information:**

A notable characteristic of the park are its mature trees, many dating from the 1930s.

**Supporting documents:**

Nominated by the National Trust. <https://www.derm.qld.gov.au/chimsi/placeDetail.html?siteId=15447>

**Other photos**

## Jubilee Park

Site number 22

Trees at this site: 9

Asset Number: STO2223  
 Species: Ficus benjamina  
 Common name: Weeping fig  
 Address: Civic Centre, 73 Gordon Street  
 Town: MACKAY

Height (m): 13  
 Diameter (cm): 127  
 Crown spread NS (m): 22  
 Crown spread EW (m): 24  
 Crown Area (sq.m.): 406  
 Health: Good  
 Age: Mature  
 Life expectancy: > 50 years  
 Easting: 726527.1  
 Northing: 7660325.17

Photo



### Statement of Significance:

This tree is one of a number of large trees that are part of the formal setting in Jubilee Park. The World War I Cenotaph and Jubilee Park are State Heritage listed Place ID 600667.

### Additional Information:

A notable characteristic of the park are its mature trees, many dating from the 1930s.

### Supporting documents:

Nominated by the National Trust. <https://www.derm.qld.gov.au/chimsi/placeDetail.html?siteId=15446>

### Other photos





## Jubilee Park

Site number 22

Trees at this site: 9

Asset Number: STO2224  
 Species: Ficus microcarpa var. hillii  
 Common name: Hill's Weeping fig  
 Address: Civic Centre, 73 Gordon Street  
 Town: MACKAY

Height (m): 10  
 Diameter (cm): 106  
 Crown spread NS (m): 27  
 Crown spread EW (m): 25  
 Crown Area (sq.m.): 533  
 Health: Good  
 Age: Mature  
 Life expectancy: > 50 years  
 Easting: 726543.58  
 Northing: 7660404.27

Photo



### Statement of Significance:

This tree is one of a number of large trees that are part of the formal setting in Jubilee Park. The World War I Cenotaph and Jubilee Park are State Heritage listed Place ID 600667.

### Additional Information:

A notable characteristic of the park are its mature trees, many dating from the 1930s.

### Supporting documents:

Nominated by the National Trust. <https://www.derm.qld.gov.au/chimsi/placeDetail.html?siteId=15445>

### Other photos



## Jubilee Park

Site number 22

Trees at this site: 9

Asset Number: STO2225  
 Species: Ficus virens  
 Common name: White fig  
 Address: Civic Centre, 73 Gordon Street  
 Town: MACKAY

Height (m): 11  
 Diameter (cm): 190  
 Crown spread NS (m): 25  
 Crown spread EW (m): 24  
 Crown Area (sq.m.): 477  
 Health: Good  
 Age: Mature  
 Life expectancy: > 50 years  
 Easting: 726454.77  
 Northing: 7660347.73

Photo



### Statement of Significance:

This tree is one of a number of large trees that are part of the formal setting in Jubilee Park. The World War I Cenotaph and Jubilee Park are State Heritage listed Place ID 600667.

### Additional Information:

A notable characteristic of the park are its mature trees, many dating from the 1930s.

### Supporting documents:

Nominated by the National Trust (as *F. benghalensis*).  
<https://www.derm.qld.gov.au/chimsi/placeDetail.html?siteId=15444>

### Other photos



**Jubilee Park**
**Site number 22**
**Trees at this site: 9**

Asset Number: STO2226  
 Species: Melaleuca leucadendra  
 Common name: White Tea Tree  
 Address: Civic Centre, 73 Gordon Street  
 Town: MACKAY

Height (m): 18  
 Diameter (cm): 112  
 Crown spread NS (m): 16  
 Crown spread EW (m): 15  
 Crown Area (sq.m.): 191  
 Health: Good  
 Age: Mature  
 Life expectancy: > 50 years  
 Easting: 726630.55  
 Northing: 7660384.75

Photo


**Statement of Significance:**

An outstanding specimen of the species for the local area.

Additional Information:

Supporting documents:

Other photos



## Kemmis Park

Site number 59

Trees at this site: 1

Asset Number: STO2436  
 Species: Araucaria cunninghamii  
 Common name: Hoop pine  
 Address: Botanic Gardens, South Sea Islander Hut  
 Town: WEST MACKAY  
  
 Height (m): 12  
 Diameter (cm): 25  
 Crown spread NS (m): 5  
 Crown spread EW (m): 5  
 Crown Area (sq.m.): 20  
 Health: Excellent  
 Age: Mature  
 Life expectancy: > 50 years  
 Easting: 723722.2  
 Northing: 7658126.84

Photo



### Statement of Significance:

One of a group of trees in the Garden of Memories in the South Sea Islander Precinct of the Botanic Gardens planted for a family in the Islander community.

### Additional Information:

In 1990 council invited South Sea Island organisations to put forward ideas on developing the lagoons area. The re-creation of the South Sea Islander Village was accepted by the community. In 1993 the Australian South Sea Islander Meeting Hut was built by council with a building inspector from the islands providing authenticity to the plans in constructing the Long House. The roof and shutters were thatched by the local South Sea Islanders with Blady Grass - gathered in the district. The village is a historical tourist attraction built for access to the broader community with South Sea Islander caretakers in recognition of the contribution they made to the sugar industry in the Mackay district. The area has seen significant development in the last decade with the developments of: A large meeting hut used for community meetings and functions Extensive plantings of coconut palms and fruit trees used in the Pacific Islands The attempts made to establish native gardens and traditional food species Traditional sculptures Tree planting of community trees for each family within the Island community There is a map "South Sea Islander Tour Guide of original family trees" erected in the car park of the Precinct. At the time of assessment some trees has recently been replanted, but some on the map are no longer present in the gardens.

### Supporting documents:

[http://www.mackayregionalbotanicgardens.com.au/what\\_can\\_i\\_see/the\\_collections/south\\_sea\\_islander\\_precinct](http://www.mackayregionalbotanicgardens.com.au/what_can_i_see/the_collections/south_sea_islander_precinct)

### Other photos



**Kemmis Park**
**Site number 59**
**Trees at this site: 1**

Asset Number: STO2437  
 Species: Artocarpus heterophyllus  
 Common name: Jackfruit  
 Address: Botanic Gardens, South Sea Islander Hut  
 Town: WEST MACKAY

Height (m): 2  
 Diameter (cm): 22  
 Crown spread NS (m): 4  
 Crown spread EW (m): 5  
 Crown Area (sq.m.): 17  
 Health: Good  
 Age: Mature  
 Life expectancy: 5 - 20 years  
 Easting: 723795.39  
 Northing: 7658224.18

Photo


**Statement of Significance:**

One of a group of trees in the Garden of Memories in the South Sea Islander Precinct of the Botanic Gardens planted for a family in the Islander community.

**Additional Information:**

In 1990 council invited South Sea Island organisations to put forward ideas on developing the lagoons area. The re-creation of the South Sea Islander Village was accepted by the community. In 1993 the Australian South Sea Islander Meeting Hut was built by council with a building inspector from the islands providing authenticity to the plans in constructing the Long House. The roof and shutters were thatched by the local South Sea Islanders with Blady Grass - gathered in the district. The village is a historical tourist attraction built for access to the broader community with South Sea Islander caretakers in recognition of the contribution they made to the sugar industry in the Mackay district. The area has seen significant development in the last decade with the developments of: A large meeting hut used for community meetings and functions Extensive plantings of coconut palms and fruit trees used in the Pacific Islands The attempts made to establish native gardens and traditional food species Traditional sculptures Tree planting of community trees for each family within the Island community There is a map "South Sea Islander Tour Guide of original family trees" erected in the car park of the Precinct. At the time of assessment some trees has recently been replanted, but some on the map are no longer present in the gardens.

**Supporting documents:**

[http://www.mackayregionalbotanicgardens.com.au/what\\_can\\_i\\_see/the\\_collections/south\\_sea\\_islander\\_precinct](http://www.mackayregionalbotanicgardens.com.au/what_can_i_see/the_collections/south_sea_islander_precinct)

**Other photos**





## Kemmis Park

Site number 59

Trees at this site: 1

Asset Number: STO2438  
 Species: Bauhinia x blakeana  
 Common name: Bauhinia  
 Address: Botanic Gardens, South Sea Islander Hut  
 Town: WEST MACKAY

Height (m): 0.2  
 Diameter (cm): 1  
 Crown spread NS (m): 0  
 Crown spread EW (m): 0  
 Crown Area (sq.m.): 0  
 Health: Excellent  
 Age: Young  
 Life expectancy: > 50 years  
 Easting: 723695.27  
 Northing: 7658142.68

Photo



### Statement of Significance:

One of a group of trees in the Garden of Memories in the South Sea Islander Precinct of the Botanic Gardens planted for a family in the Islander community.

### Additional Information:

In 1990 council invited South Sea Island organisations to put forward ideas on developing the lagoons area. The re-creation of the South Sea Islander Village was accepted by the community. In 1993 the Australian South Sea Islander Meeting Hut was built by council with a building inspector from the islands providing authenticity to the plans in constructing the Long House. The roof and shutters were thatched by the local South Sea Islanders with Blady Grass - gathered in the district. The village is a historical tourist attraction built for access to the broader community with South Sea Islander caretakers in recognition of the contribution they made to the sugar industry in the Mackay district. The area has seen significant development in the last decade with the developments of: A large meeting hut used for community meetings and functions Extensive plantings of coconut palms and fruit trees used in the Pacific Islands The attempts made to establish native gardens and traditional food species Traditional sculptures Tree planting of community trees for each family within the Island community There is a map "South Sea Islander Tour Guide of original family trees" erected in the car park of the Precinct. At the time of assessment some trees has recently been replanted, but some on the map are no longer present in the gardens.

### Supporting documents:

[http://www.mackayregionalbotanicgardens.com.au/what\\_can\\_i\\_see/the\\_collections/south\\_sea\\_islander\\_precinct](http://www.mackayregionalbotanicgardens.com.au/what_can_i_see/the_collections/south_sea_islander_precinct)

### Other photos





**Kemmis Park**
**Site number 59**
**Trees at this site: 1**

Asset Number: STO2439  
 Species: *Cassia fistula*  
 Common name: Cascara  
 Address: Botanic Gardens, South Sea  
 Islander Hut  
 Town: WEST MACKAY

Photo



Height (m): 7  
 Diameter (cm): 39  
 Crown spread NS (m): 12  
 Crown spread EW (m): 8  
 Crown Area (sq.m.): 82  
 Health: Fair  
 Age: Over-Mature  
 Life expectancy: 5 - 20 years  
 Easting: 723785.73  
 Northing: 7658162.08

**Statement of Significance:**

One of a group of trees in the Garden of Memories in the South Sea Islander Precinct of the Botanic Gardens planted for a family in the Islander community.

**Additional Information:**

In 1990 council invited South Sea Island organisations to put forward ideas on developing the lagoons area. The re-creation of the South Sea Islander Village was accepted by the community. In 1993 the Australian South Sea Islander Meeting Hut was built by council with a building inspector from the islands providing authenticity to the plans in constructing the Long House. The roof and shutters were thatched by the local South Sea Islanders with Blady Grass - gathered in the district. The village is a historical tourist attraction built for access to the broader community with South Sea Islander caretakers in recognition of the contribution they made to the sugar industry in the Mackay district. The area has seen significant development in the last decade with the developments of: A large meeting hut used for community meetings and functions; Extensive plantings of coconut palms and fruit trees used in the Pacific Islands; The attempts made to establish native gardens and traditional food species; Traditional sculptures; Tree planting of community trees for each family within the Island community. There is a map "South Sea Islander Tour Guide of original family trees" erected in the car park of the Precinct. At the time of assessment some trees has recently been replanted, but some on the map are no longer present in the gardens.

**Supporting documents:**

[http://www.mackayregionalbotanicgardens.com.au/what\\_can\\_i\\_see/the\\_collections/south\\_sea\\_islander\\_precinct](http://www.mackayregionalbotanicgardens.com.au/what_can_i_see/the_collections/south_sea_islander_precinct)

**Other photos**



## Kemmis Park

Site number 59

Trees at this site: 1

Asset Number: STO2440  
 Species: Citrus x limon 'Eureka'  
 Common name: Eureka lemon  
 Address: Botanic Gardens, South Sea  
 Islander Hut  
 Town: WEST MACKAY

Height (m): 1  
 Diameter (cm): 1  
 Crown spread NS (m): 0  
 Crown spread EW (m): 0  
 Crown Area (sq.m.): 0  
 Health: Excellent  
 Age: Young  
 Life expectancy: > 50 years  
 Easting: 723772  
 Northing: 7658152.58

Photo



### Statement of Significance:

One of a group of trees in the Garden of Memories in the South Sea Islander Precinct of the Botanic Gardens planted for a family in the Islander community.

### Additional Information:

In 1990 council invited South Sea Island organisations to put forward ideas on developing the lagoons area. The re-creation of the South Sea Islander Village was accepted by the community. In 1993 the Australian South Sea Islander Meeting Hut was built by council with a building inspector from the islands providing authenticity to the plans in constructing the Long House. The roof and shutters were thatched by the local South Sea Islanders with Blady Grass - gathered in the district. The village is a historical tourist attraction built for access to the broader community with South Sea Islander caretakers in recognition of the contribution they made to the sugar industry in the Mackay district. The area has seen significant development in the last decade with the developments of: A large meeting hut used for community meetings and functions Extensive plantings of coconut palms and fruit trees used in the Pacific Islands The attempts made to establish native gardens and traditional food species Traditional sculptures Tree planting of community trees for each family within the Island community There is a map "South Sea Islander Tour Guide of original family trees" erected in the car park of the Precinct. At the time of assessment some trees has recently been replanted, but some on the map are no longer present in the gardens.

### Supporting documents:

[http://www.mackayregionalbotanicgardens.com.au/what\\_can\\_i\\_see/the\\_collections/south\\_sea\\_islander\\_precinct](http://www.mackayregionalbotanicgardens.com.au/what_can_i_see/the_collections/south_sea_islander_precinct)

### Other photos





## Kemmis Park

Site number 59

Trees at this site: 1

Asset Number: STO2441  
 Species: Cocos nucifera  
 Common name: Coconut palm  
 Address: Botanic Gardens, South Sea Islander Hut  
 Town: WEST MACKAY

Height (m): 1  
 Diameter (cm): 5  
 Crown spread NS (m): 2  
 Crown spread EW (m): 1  
 Crown Area (sq.m.): 1  
 Health: Excellent  
 Age: Young  
 Life expectancy: > 50 years  
 Easting: 723730.38  
 Northing: 7658263.83

Photo



### Statement of Significance:

One of a group of trees in the Garden of Memories in the South Sea Islander Precinct of the Botanic Gardens planted for a family in the Islander community.

### Additional Information:

In 1990 council invited South Sea Island organisations to put forward ideas on developing the lagoons area. The re-creation of the South Sea Islander Village was accepted by the community. In 1993 the Australian South Sea Islander Meeting Hut was built by council with a building inspector from the islands providing authenticity to the plans in constructing the Long House. The roof and shutters were thatched by the local South Sea Islanders with Blady Grass - gathered in the district. The village is a historical tourist attraction built for access to the broader community with South Sea Islander caretakers in recognition of the contribution they made to the sugar industry in the Mackay district. The area has seen significant development in the last decade with the developments of: A large meeting hut used for community meetings and functions Extensive plantings of coconut palms and fruit trees used in the Pacific Islands The attempts made to establish native gardens and traditional food species Traditional sculptures Tree planting of community trees for each family within the Island community There is a map "South Sea Islander Tour Guide of original family trees" erected in the car park of the Precinct. At the time of assessment some trees has recently been replanted, but some on the map are no longer present in the gardens.

### Supporting documents:

[http://www.mackayregionalbotanicgardens.com.au/what\\_can\\_i\\_see/the\\_collections/south\\_sea\\_islander\\_precinct](http://www.mackayregionalbotanicgardens.com.au/what_can_i_see/the_collections/south_sea_islander_precinct)

### Other photos





**Kemmis Park**
**Site number 59**
**Trees at this site: 1**

Asset Number: STO2442  
 Species: *Corymbia citriodora*  
 Common name: Lemon-scented gum  
 Address: Botanic Gardens, South Sea Islander Hut  
 Town: WEST MACKAY

Photo



Height (m): 14  
 Diameter (cm): 58  
 Crown spread NS (m): 9  
 Crown spread EW (m): 13  
 Crown Area (sq.m.): 90  
 Health: Good  
 Age: Mature  
 Life expectancy: > 50 years  
 Easting: 723841.17  
 Northing: 7658254.07

**Statement of Significance:**

One of a group of trees in the Garden of Memories in the South Sea Islander Precinct of the Botanic Gardens planted for a family in the Islander community.

**Additional Information:**

In 1990 council invited South Sea Island organisations to put forward ideas on developing the lagoons area. The re-creation of the South Sea Islander Village was accepted by the community. In 1993 the Australian South Sea Islander Meeting Hut was built by council with a building inspector from the islands providing authenticity to the plans in constructing the Long House. The roof and shutters were thatched by the local South Sea Islanders with Blady Grass - gathered in the district. The village is a historical tourist attraction built for access to the broader community with South Sea Islander caretakers in recognition of the contribution they made to the sugar industry in the Mackay district. The area has seen significant development in the last decade with the developments of: A large meeting hut used for community meetings and functions Extensive plantings of coconut palms and fruit trees used in the Pacific Islands The attempts made to establish native gardens and traditional food species Traditional sculptures Tree planting of community trees for each family within the Island community There is a map "South Sea Islander Tour Guide of original family trees" erected in the car park of the Precinct. At the time of assessment some trees has recently been replanted, but some on the map are no longer present in the gardens.

**Supporting documents:**

[http://www.mackayregionalbotanicgardens.com.au/what\\_can\\_i\\_see/the\\_collections/south\\_sea\\_islander\\_precinct](http://www.mackayregionalbotanicgardens.com.au/what_can_i_see/the_collections/south_sea_islander_precinct)

**Other photos**



**Kemmis Park**
**Site number 59**
**Trees at this site: 1**

Asset Number: STO2443  
 Species: *Corymbia torrelliana*  
 Common name: Cadagi  
 Address: Botanic Gardens, South Sea Islander Hut  
 Town: WEST MACKAY  
  
 Height (m): 10  
 Diameter (cm): 38  
 Crown spread NS (m): 13  
 Crown spread EW (m): 11  
 Crown Area (sq.m.): 114  
 Health: Excellent  
 Age: Mature  
 Life expectancy: > 50 years  
 Easting: 723808.73  
 Northing: 7658248.03

Photo


**Statement of Significance:**

One of a group of trees in the Garden of Memories in the South Sea Islander Precinct of the Botanic Gardens planted for a family in the Islander community.

**Additional Information:**

In 1990 council invited South Sea Island organisations to put forward ideas on developing the lagoons area. The re-creation of the South Sea Islander Village was accepted by the community. In 1993 the Australian South Sea Islander Meeting Hut was built by council with a building inspector from the islands providing authenticity to the plans in constructing the Long House. The roof and shutters were thatched by the local South Sea Islanders with Blady Grass - gathered in the district. The village is a historical tourist attraction built for access to the broader community with South Sea Islander caretakers in recognition of the contribution they made to the sugar industry in the Mackay district. The area has seen significant development in the last decade with the developments of: A large meeting hut used for community meetings and functions Extensive plantings of coconut palms and fruit trees used in the Pacific Islands The attempts made to establish native gardens and traditional food species Traditional sculptures Tree planting of community trees for each family within the Island community There is a map "South Sea Islander Tour Guide of original family trees" erected in the car park of the Precinct. At the time of assessment some trees has recently been replanted, but some on the map are no longer present in the gardens.

**Supporting documents:**

[http://www.mackayregionalbotanicgardens.com.au/what\\_can\\_i\\_see/the\\_collections/south\\_sea\\_islander\\_precinct](http://www.mackayregionalbotanicgardens.com.au/what_can_i_see/the_collections/south_sea_islander_precinct)

**Other photos**





## Kemmis Park

Site number 59

Trees at this site: 1

Asset Number: STO2444  
 Species: Delonix regia  
 Common name: Poinciana  
 Address: Botanic Gardens, South Sea  
 Islander Hut  
 Town: WEST MACKAY  
  
 Height (m): 5  
 Diameter (cm): 61  
 Crown spread NS (m): 13  
 Crown spread EW (m): 14  
 Crown Area (sq.m.): 140  
 Health: Fair  
 Age: Mature  
 Life expectancy: 20 - 50 years  
 Easting: 723754.57  
 Northing: 7658263.84

Photo



### Statement of Significance:

One of a group of trees in the Garden of Memories in the South Sea Islander Precinct of the Botanic Gardens planted for a family in the Islander community.

### Additional Information:

In 1990 council invited South Sea Island organisations to put forward ideas on developing the lagoons area. The re-creation of the South Sea Islander Village was accepted by the community. In 1993 the Australian South Sea Islander Meeting Hut was built by council with a building inspector from the islands providing authenticity to the plans in constructing the Long House. The roof and shutters were thatched by the local South Sea Islanders with Blady Grass - gathered in the district. The village is a historical tourist attraction built for access to the broader community with South Sea Islander caretakers in recognition of the contribution they made to the sugar industry in the Mackay district. The area has seen significant development in the last decade with the developments of: A large meeting hut used for community meetings and functions Extensive plantings of coconut palms and fruit trees used in the Pacific Islands The attempts made to establish native gardens and traditional food species Traditional sculptures Tree planting of community trees for each family within the Island community There is a map "South Sea Islander Tour Guide of original family trees" erected in the car park of the Precinct. At the time of assessment some trees has recently been replanted, but some on the map are no longer present in the gardens.

### Supporting documents:

[http://www.mackayregionalbotanicgardens.com.au/what\\_can\\_i\\_see/the\\_collections/south\\_sea\\_islander\\_precinct](http://www.mackayregionalbotanicgardens.com.au/what_can_i_see/the_collections/south_sea_islander_precinct)

### Other photos





## Kemmis Park

Site number 59

Trees at this site: 1

Asset Number: STO2445  
 Species: Delonix regia  
 Common name: Poinciana  
 Address: Botanic Gardens, South Sea Islander Hut  
 Town: WEST MACKAY  
 Height (m): 5  
 Diameter (cm): 39  
 Crown spread NS (m): 14  
 Crown spread EW (m): 11  
 Crown Area (sq.m.): 129  
 Health: Good  
 Age: Mature  
 Life expectancy: > 50 years  
 Easting: 723749.43  
 Northing: 7658147.83

Photo



### Statement of Significance:

One of a group of trees in the Garden of Memories in the South Sea Islander Precinct of the Botanic Gardens planted for a family in the Islander community.

### Additional Information:

In 1990 council invited South Sea Island organisations to put forward ideas on developing the lagoons area. The re-creation of the South Sea Islander Village was accepted by the community. In 1993 the Australian South Sea Islander Meeting Hut was built by council with a building inspector from the islands providing authenticity to the plans in constructing the Long House. The roof and shutters were thatched by the local South Sea Islanders with Blady Grass - gathered in the district. The village is a historical tourist attraction built for access to the broader community with South Sea Islander caretakers in recognition of the contribution they made to the sugar industry in the Mackay district. The area has seen significant development in the last decade with the developments of: A large meeting hut used for community meetings and functions Extensive plantings of coconut palms and fruit trees used in the Pacific Islands The attempts made to establish native gardens and traditional food species Traditional sculptures Tree planting of community trees for each family within the Island community There is a map "South Sea Islander Tour Guide of original family trees" erected in the car park of the Precinct. At the time of assessment some trees has recently been replanted, but some on the map are no longer present in the gardens.

### Supporting documents:

[http://www.mackayregionalbotanicgardens.com.au/what\\_can\\_i\\_see/the\\_collections/south\\_sea\\_islander\\_precinct](http://www.mackayregionalbotanicgardens.com.au/what_can_i_see/the_collections/south_sea_islander_precinct)

### Other photos



## Kemmis Park

Site number 59

Trees at this site: 1

Asset Number: STO2446  
 Species: Delonix regia  
 Common name: Poinciana  
 Address: Botanic Gardens, South Sea  
 Islander Hut  
 Town: WEST MACKAY

Photo

Height (m): 7  
 Diameter (cm): 53  
 Crown spread NS (m): 16  
 Crown spread EW (m): 17  
 Crown Area (sq.m.): 208  
 Health: Good  
 Age: Mature  
 Life expectancy: 20 - 50 years  
 Easting: 723673.76  
 Northing: 7658132.57



### Statement of Significance:

One of a group of trees in the Garden of Memories in the South Sea Islander Precinct of the Botanic Gardens planted for a family in the Islander community.

### Additional Information:

In 1990 council invited South Sea Island organisations to put forward ideas on developing the lagoons area. The re-creation of the South Sea Islander Village was accepted by the community. In 1993 the Australian South Sea Islander Meeting Hut was built by council with a building inspector from the islands providing authenticity to the plans in constructing the Long House. The roof and shutters were thatched by the local South Sea Islanders with Blady Grass - gathered in the district. The village is a historical tourist attraction built for access to the broader community with South Sea Islander caretakers in recognition of the contribution they made to the sugar industry in the Mackay district. The area has seen significant development in the last decade with the developments of: A large meeting hut used for community meetings and functions Extensive plantings of coconut palms and fruit trees used in the Pacific Islands The attempts made to establish native gardens and traditional food species Traditional sculptures Tree planting of community trees for each family within the Island community There is a map "South Sea Islander Tour Guide of original family trees" erected in the car park of the Precinct. At the time of assessment some trees has recently been replanted, but some on the map are no longer present in the gardens.

### Supporting documents:

[http://www.mackayregionalbotanicgardens.com.au/what\\_can\\_i\\_see/the\\_collections/south\\_sea\\_islander\\_precinct](http://www.mackayregionalbotanicgardens.com.au/what_can_i_see/the_collections/south_sea_islander_precinct)

### Other photos





## Kemmis Park

Site number 59

Trees at this site: 1

Asset Number: STO2447  
 Species: Eucalyptus platyphylla  
 Common name: White gum  
 Address: Botanic Gardens, South Sea  
 Islander Hut  
 Town: WEST MACKAY

Height (m): 0.5  
 Diameter (cm): 1  
 Crown spread NS (m): 0  
 Crown spread EW (m): 0  
 Crown Area (sq.m.): 0  
 Health: Excellent  
 Age: Young  
 Life expectancy: > 50 years  
 Easting: 723807.36  
 Northing: 7658236.74

Photo



### Statement of Significance:

One of a group of trees in the Garden of Memories in the South Sea Islander Precinct of the Botanic Gardens planted for a family in the Islander community.

### Additional Information:

In 1990 council invited South Sea Island organisations to put forward ideas on developing the lagoons area. The re-creation of the South Sea Islander Village was accepted by the community. In 1993 the Australian South Sea Islander Meeting Hut was built by council with a building inspector from the islands providing authenticity to the plans in constructing the Long House. The roof and shutters were thatched by the local South Sea Islanders with Blady Grass - gathered in the district. The village is a historical tourist attraction built for access to the broader community with South Sea Islander caretakers in recognition of the contribution they made to the sugar industry in the Mackay district. The area has seen significant development in the last decade with the developments of: A large meeting hut used for community meetings and functions Extensive plantings of coconut palms and fruit trees used in the Pacific Islands The attempts made to establish native gardens and traditional food species Traditional sculptures Tree planting of community trees for each family within the Island community There is a map "South Sea Islander Tour Guide of original family trees" erected in the car park of the Precinct. At the time of assessment some trees has recently been replanted, but some on the map are no longer present in the gardens.

### Supporting documents:

[http://www.mackayregionalbotanicgardens.com.au/what\\_can\\_i\\_see/the\\_collections/south\\_sea\\_islander\\_precinct](http://www.mackayregionalbotanicgardens.com.au/what_can_i_see/the_collections/south_sea_islander_precinct)

### Other photos





**Kemmis Park**
**Site number 59**
**Trees at this site: 1**

Asset Number: STO2448  
 Species: Hibiscus rosa-sinensis  
 Common name: Hibiscus  
 Address: Botanic Gardens, South Sea Islander Hut  
 Town: WEST MACKAY  
  
 Height (m): 2  
 Diameter (cm): 20  
 Crown spread NS (m): 4  
 Crown spread EW (m): 3  
 Crown Area (sq.m.): 11  
 Health: Good  
 Age: Over-Mature  
 Life expectancy: 20 - 50 years  
 Easting: 723664.17  
 Northing: 7658197.3

Photo


**Statement of Significance:**

One of a group of trees in the Garden of Memories in the South Sea Islander Precinct of the Botanic Gardens planted for a family in the Islander community.

**Additional Information:**

In 1990 council invited South Sea Island organisations to put forward ideas on developing the lagoons area. The re-creation of the South Sea Islander Village was accepted by the community. In 1993 the Australian South Sea Islander Meeting Hut was built by council with a building inspector from the islands providing authenticity to the plans in constructing the Long House. The roof and shutters were thatched by the local South Sea Islanders with Blady Grass - gathered in the district. The village is a historical tourist attraction built for access to the broader community with South Sea Islander caretakers in recognition of the contribution they made to the sugar industry in the Mackay district. The area has seen significant development in the last decade with the developments of: A large meeting hut used for community meetings and functions Extensive plantings of coconut palms and fruit trees used in the Pacific Islands The attempts made to establish native gardens and traditional food species Traditional sculptures Tree planting of community trees for each family within the Island community There is a map "South Sea Islander Tour Guide of original family trees" erected in the car park of the Precinct. At the time of assessment some trees has recently been replanted, but some on the map are no longer present in the gardens.

**Supporting documents:**

[http://www.mackayregionalbotanicgardens.com.au/what\\_can\\_i\\_see/the\\_collections/south\\_sea\\_islander\\_precinct](http://www.mackayregionalbotanicgardens.com.au/what_can_i_see/the_collections/south_sea_islander_precinct)

**Other photos**



**Kemmis Park**
**Site number 59**
**Trees at this site: 1**

Asset Number: STO2449  
 Species: Hibiscus rosa-sinensis  
 Common name: Hibiscus  
 Address: Botanic Gardens, South Sea Islander Hut  
 Town: WEST MACKAY  
  
 Height (m): 1.5  
 Diameter (cm): 15  
 Crown spread NS (m): 3  
 Crown spread EW (m): 3  
 Crown Area (sq.m.): 8  
 Health: Good  
 Age: Over-Mature  
 Life expectancy: 20 - 50 years  
 Easting: 723660.03  
 Northing: 7658190.51

Photo


**Statement of Significance:**

One of a group of trees in the Garden of Memories in the South Sea Islander Precinct of the Botanic Gardens planted for a family in the Islander community.

**Additional Information:**

In 1990 council invited South Sea Island organisations to put forward ideas on developing the lagoons area. The re-creation of the South Sea Islander Village was accepted by the community. In 1993 the Australian South Sea Islander Meeting Hut was built by council with a building inspector from the islands providing authenticity to the plans in constructing the Long House. The roof and shutters were thatched by the local South Sea Islanders with Blady Grass - gathered in the district. The village is a historical tourist attraction built for access to the broader community with South Sea Islander caretakers in recognition of the contribution they made to the sugar industry in the Mackay district. The area has seen significant development in the last decade with the developments of: A large meeting hut used for community meetings and functions Extensive plantings of coconut palms and fruit trees used in the Pacific Islands The attempts made to establish native gardens and traditional food species Traditional sculptures Tree planting of community trees for each family within the Island community There is a map "South Sea Islander Tour Guide of original family trees" erected in the car park of the Precinct. At the time of assessment some trees has recently been replanted, but some on the map are no longer present in the gardens.

**Supporting documents:**

[http://www.mackayregionalbotanicgardens.com.au/what\\_can\\_i\\_see/the\\_collections/south\\_sea\\_islander\\_precinct](http://www.mackayregionalbotanicgardens.com.au/what_can_i_see/the_collections/south_sea_islander_precinct)

**Other photos**





**Kemmis Park**
**Site number 59**
**Trees at this site: 1**

Asset Number: STO2450  
 Species: *Mangifera indica*  
 Common name: Mango  
 Address: Botanic Gardens, South Sea  
 Islander Hut  
 Town: WEST MACKAY

Height (m): 6  
 Diameter (cm): 37  
 Crown spread NS (m): 6  
 Crown spread EW (m): 8  
 Crown Area (sq.m.): 42  
 Health: Excellent  
 Age: Mature  
 Life expectancy: 20 - 50 years  
 Easting: 723651.46  
 Northing: 7658160.61

Photo


**Statement of Significance:**

One of a group of trees in the Garden of Memories in the South Sea Islander Precinct of the Botanic Gardens planted for a family in the Islander community.

**Additional Information:**

In 1990 council invited South Sea Island organisations to put forward ideas on developing the lagoons area. The re-creation of the South Sea Islander Village was accepted by the community. In 1993 the Australian South Sea Islander Meeting Hut was built by council with a building inspector from the islands providing authenticity to the plans in constructing the Long House. The roof and shutters were thatched by the local South Sea Islanders with Blady Grass - gathered in the district. The village is a historical tourist attraction built for access to the broader community with South Sea Islander caretakers in recognition of the contribution they made to the sugar industry in the Mackay district. The area has seen significant development in the last decade with the developments of: A large meeting hut used for community meetings and functions Extensive plantings of coconut palms and fruit trees used in the Pacific Islands The attempts made to establish native gardens and traditional food species Traditional sculptures Tree planting of community trees for each family within the Island community There is a map "South Sea Islander Tour Guide of original family trees" erected in the car park of the Precinct. At the time of assessment some trees has recently been replanted, but some on the map are no longer present in the gardens.

**Supporting documents:**

[http://www.mackayregionalbotanicgardens.com.au/what\\_can\\_i\\_see/the\\_collections/south\\_sea\\_islander\\_precinct](http://www.mackayregionalbotanicgardens.com.au/what_can_i_see/the_collections/south_sea_islander_precinct)

**Other photos**



02/11/2013



**Kemmis Park**
**Site number 59**
**Trees at this site: 1**

Asset Number: STO2451  
 Species: Musa sp  
 Common name: Banana  
 Address: Botanic Gardens, South Sea Islander Hut  
 Town: WEST MACKAY

Photo



Height (m): 3.5  
 Diameter (cm): 30  
 Crown spread NS (m): 5  
 Crown spread EW (m): 2  
 Crown Area (sq.m.): 10  
 Health: Excellent  
 Age: Semi-mature  
 Life expectancy: > 50 years  
 Easting: 723650.06  
 Northing: 7658154.74

**Statement of Significance:**

One of a group of trees in the Garden of Memories in the South Sea Islander Precinct of the Botanic Gardens planted for a family in the Islander community.

**Additional Information:**

In 1990 council invited South Sea Island organisations to put forward ideas on developing the lagoons area. The re-creation of the South Sea Islander Village was accepted by the community. In 1993 the Australian South Sea Islander Meeting Hut was built by council with a building inspector from the islands providing authenticity to the plans in constructing the Long House. The roof and shutters were thatched by the local South Sea Islanders with Blady Grass - gathered in the district. The village is a historical tourist attraction built for access to the broader community with South Sea Islander caretakers in recognition of the contribution they made to the sugar industry in the Mackay district. The area has seen significant development in the last decade with the developments of: A large meeting hut used for community meetings and functions Extensive plantings of coconut palms and fruit trees used in the Pacific Islands The attempts made to establish native gardens and traditional food species Traditional sculptures Tree planting of community trees for each family within the Island community There is a map "South Sea Islander Tour Guide of original family trees" erected in the car park of the Precinct. At the time of assessment some trees has recently been replanted, but some on the map are no longer present in the gardens.

**Supporting documents:**

[http://www.mackayregionalbotanicgardens.com.au/what\\_can\\_i\\_see/the\\_collections/south\\_sea\\_islander\\_precinct](http://www.mackayregionalbotanicgardens.com.au/what_can_i_see/the_collections/south_sea_islander_precinct)

**Other photos**



**Kemmis Park**
**Site number 59**
**Trees at this site: 1**

Asset Number: STO2452  
 Species: Musa sp.  
 Common name: Banana  
 Address: Botanic Gardens, South Sea  
 Islander Hut  
 Town: WEST MACKAY

Photo



Height (m): 0.5  
 Diameter (cm): 5  
 Crown spread NS (m): 1  
 Crown spread EW (m): 1  
 Crown Area (sq.m.): 0  
 Health: Excellent  
 Age: Semi-mature  
 Life expectancy: > 50 years  
 Easting: 723649.72  
 Northing: 7658149.62

**Statement of Significance:**

One of a group of trees in the Garden of Memories in the South Sea Islander Precinct of the Botanic Gardens planted for a family in the Islander community.

**Additional Information:**

In 1990 council invited South Sea Island organisations to put forward ideas on developing the lagoons area. The re-creation of the South Sea Islander Village was accepted by the community. In 1993 the Australian South Sea Islander Meeting Hut was built by council with a building inspector from the islands providing authenticity to the plans in constructing the Long House. The roof and shutters were thatched by the local South Sea Islanders with Blady Grass - gathered in the district. The village is a historical tourist attraction built for access to the broader community with South Sea Islander caretakers in recognition of the contribution they made to the sugar industry in the Mackay district. The area has seen significant development in the last decade with the developments of: A large meeting hut used for community meetings and functions Extensive plantings of coconut palms and fruit trees used in the Pacific Islands The attempts made to establish native gardens and traditional food species Traditional sculptures Tree planting of community trees for each family within the Island community There is a map "South Sea Islander Tour Guide of original family trees" erected in the car park of the Precinct. At the time of assessment some trees has recently been replanted, but some on the map are no longer present in the gardens.

**Supporting documents:**

[http://www.mackayregionalbotanicgardens.com.au/what\\_can\\_i\\_see/the\\_collections/south\\_sea\\_islander\\_precinct](http://www.mackayregionalbotanicgardens.com.au/what_can_i_see/the_collections/south_sea_islander_precinct)

**Other photos**





## Kemmis Park

Site number 59

Trees at this site: 1

Asset Number: STO2453  
 Species: Nauclea orientalis  
 Common name: Leichardt tree  
 Address: Botanic Gardens, South Sea Islander Hut  
 Town: WEST MACKAY  
  
 Height (m): 7  
 Diameter (cm): 26  
 Crown spread NS (m): 8  
 Crown spread EW (m): 7  
 Crown Area (sq.m.): 41  
 Health: Excellent  
 Age: Semi-mature  
 Life expectancy: > 50 years  
 Easting: 723789.9  
 Northing: 7658153.08

Photo



### Statement of Significance:

One of a group of trees in the Garden of Memories in the South Sea Islander Precinct of the Botanic Gardens planted for a family in the Islander community.

### Additional Information:

In 1990 council invited South Sea Island organisations to put forward ideas on developing the lagoons area. The re-creation of the South Sea Islander Village was accepted by the community. In 1993 the Australian South Sea Islander Meeting Hut was built by council with a building inspector from the islands providing authenticity to the plans in constructing the Long House. The roof and shutters were thatched by the local South Sea Islanders with Blady Grass - gathered in the district. The village is a historical tourist attraction built for access to the broader community with South Sea Islander caretakers in recognition of the contribution they made to the sugar industry in the Mackay district. The area has seen significant development in the last decade with the developments of: A large meeting hut used for community meetings and functions Extensive plantings of coconut palms and fruit trees used in the Pacific Islands The attempts made to establish native gardens and traditional food species Traditional sculptures Tree planting of community trees for each family within the Island community There is a map "South Sea Islander Tour Guide of original family trees" erected in the car park of the Precinct. At the time of assessment some trees has recently been replanted, but some on the map are no longer present in the gardens.

### Supporting documents:

[http://www.mackayregionalbotanicgardens.com.au/what\\_can\\_i\\_see/the\\_collections/south\\_sea\\_islander\\_precinct](http://www.mackayregionalbotanicgardens.com.au/what_can_i_see/the_collections/south_sea_islander_precinct)

### Other photos





## Kemmis Park

Site number 59

Trees at this site: 1

Asset Number: STO2454  
 Species: Pittosporum angustifolium  
 Common name: Gumbi  
 Address: Botanic Gardens, South Sea  
 Islander Hut  
 Town: WEST MACKAY

Height (m): 0.5  
 Diameter (cm): 1  
 Crown spread NS (m): 0  
 Crown spread EW (m): 0  
 Crown Area (sq.m.): 0  
 Health: Excellent  
 Age: Young  
 Life expectancy: > 50 years  
 Easting: 723792.56  
 Northing: 7658242.66

Photo



### Statement of Significance:

One of a group of trees in the Garden of Memories in the South Sea Islander Precinct of the Botanic Gardens planted for a family in the Islander community.

### Additional Information:

In 1990 council invited South Sea Island organisations to put forward ideas on developing the lagoons area. The re-creation of the South Sea Islander Village was accepted by the community. In 1993 the Australian South Sea Islander Meeting Hut was built by council with a building inspector from the islands providing authenticity to the plans in constructing the Long House. The roof and shutters were thatched by the local South Sea Islanders with Blady Grass - gathered in the district. The village is a historical tourist attraction built for access to the broader community with South Sea Islander caretakers in recognition of the contribution they made to the sugar industry in the Mackay district. The area has seen significant development in the last decade with the developments of: A large meeting hut used for community meetings and functions Extensive plantings of coconut palms and fruit trees used in the Pacific Islands The attempts made to establish native gardens and traditional food species Traditional sculptures Tree planting of community trees for each family within the Island community There is a map "South Sea Islander Tour Guide of original family trees" erected in the car park of the Precinct. At the time of assessment some trees has recently been replanted, but some on the map are no longer present in the gardens.

### Supporting documents:

[http://www.mackayregionalbotanicgardens.com.au/what\\_can\\_i\\_see/the\\_collections/south\\_sea\\_islander\\_precinct](http://www.mackayregionalbotanicgardens.com.au/what_can_i_see/the_collections/south_sea_islander_precinct)

### Other photos



## Kemmis Park

Site number 59

Trees at this site: 1

Asset Number: STO2455  
 Species: Pleiogynium timorense  
 Common name: Burdekin Plum  
 Address: Botanic Gardens, South Sea  
 Islander Hut  
 Town: WEST MACKAY

Height (m): 9  
 Diameter (cm): 22  
 Crown spread NS (m): 8  
 Crown spread EW (m): 7  
 Crown Area (sq.m.): 47  
 Health: Good  
 Age: Mature  
 Life expectancy: > 50 years  
 Easting: 723701.94  
 Northing: 7658130.21

Photo



### Statement of Significance:

One of a group of trees in the Garden of Memories in the South Sea Islander Precinct of the Botanic Gardens planted for a family in the Islander community.

### Additional Information:

In 1990 council invited South Sea Island organisations to put forward ideas on developing the lagoons area. The re-creation of the South Sea Islander Village was accepted by the community. In 1993 the Australian South Sea Islander Meeting Hut was built by council with a building inspector from the islands providing authenticity to the plans in constructing the Long House. The roof and shutters were thatched by the local South Sea Islanders with Blady Grass - gathered in the district. The village is a historical tourist attraction built for access to the broader community with South Sea Islander caretakers in recognition of the contribution they made to the sugar industry in the Mackay district. The area has seen significant development in the last decade with the developments of: A large meeting hut used for community meetings and functions Extensive plantings of coconut palms and fruit trees used in the Pacific Islands The attempts made to establish native gardens and traditional food species Traditional sculptures Tree planting of community trees for each family within the Island community There is a map "South Sea Islander Tour Guide of original family trees" erected in the car park of the Precinct. At the time of assessment some trees has recently been replanted, but some on the map are no longer present in the gardens.

### Supporting documents:

[http://www.mackayregionalbotanicgardens.com.au/what\\_can\\_i\\_see/the\\_collections/south\\_sea\\_islander\\_precinct](http://www.mackayregionalbotanicgardens.com.au/what_can_i_see/the_collections/south_sea_islander_precinct)

### Other photos





## Kemmis Park

Site number 59

Trees at this site: 1

Asset Number: STO2456  
 Species: Pleiogynium timorense  
 Common name: Burdekin Plum  
 Address: Botanic Gardens, South Sea Islander Hut  
 Town: WEST MACKAY

Height (m): 8  
 Diameter (cm): 20  
 Crown spread NS (m): 7  
 Crown spread EW (m): 8  
 Crown Area (sq.m.): 44  
 Health: Good  
 Age: Mature  
 Life expectancy: > 50 years  
 Easting: 723710.8  
 Northing: 7658127.37

Photo



### Statement of Significance:

One of a group of trees in the Garden of Memories in the South Sea Islander Precinct of the Botanic Gardens planted for a family in the Islander community.

### Additional Information:

In 1990 council invited South Sea Island organisations to put forward ideas on developing the lagoons area. The re-creation of the South Sea Islander Village was accepted by the community. In 1993 the Australian South Sea Islander Meeting Hut was built by council with a building inspector from the islands providing authenticity to the plans in constructing the Long House. The roof and shutters were thatched by the local South Sea Islanders with Blady Grass - gathered in the district. The village is a historical tourist attraction built for access to the broader community with South Sea Islander caretakers in recognition of the contribution they made to the sugar industry in the Mackay district. The area has seen significant development in the last decade with the developments of: A large meeting hut used for community meetings and functions Extensive plantings of coconut palms and fruit trees used in the Pacific Islands The attempts made to establish native gardens and traditional food species Traditional sculptures Tree planting of community trees for each family within the Island community There is a map "South Sea Islander Tour Guide of original family trees" erected in the car park of the Precinct. At the time of assessment some trees has recently been replanted, but some on the map are no longer present in the gardens.

### Supporting documents:

[http://www.mackayregionalbotanicgardens.com.au/what\\_can\\_i\\_see/the\\_collections/south\\_sea\\_islander\\_precinct](http://www.mackayregionalbotanicgardens.com.au/what_can_i_see/the_collections/south_sea_islander_precinct)

### Other photos





## Kemmis Park

Site number 59

Trees at this site: 1

Asset Number: STO2457  
 Species: Plumeria sp.  
 Common name: Frangipani  
 Address: Botanic Gardens, South Sea Islander Hut  
 Town: WEST MACKAY  
  
 Height (m): 2  
 Diameter (cm): 9  
 Crown spread NS (m): 2  
 Crown spread EW (m): 2  
 Crown Area (sq.m.): 3  
 Health: Excellent  
 Age: Mature  
 Life expectancy: 5 - 20 years  
 Easting: 723691.74  
 Northing: 7658242.72

Photo



### Statement of Significance:

One of a group of trees in the Garden of Memories in the South Sea Islander Precinct of the Botanic Gardens planted for a family in the Islander community.

### Additional Information:

In 1990 council invited South Sea Island organisations to put forward ideas on developing the lagoons area. The re-creation of the South Sea Islander Village was accepted by the community. In 1993 the Australian South Sea Islander Meeting Hut was built by council with a building inspector from the islands providing authenticity to the plans in constructing the Long House. The roof and shutters were thatched by the local South Sea Islanders with Blady Grass - gathered in the district. The village is a historical tourist attraction built for access to the broader community with South Sea Islander caretakers in recognition of the contribution they made to the sugar industry in the Mackay district. The area has seen significant development in the last decade with the developments of: A large meeting hut used for community meetings and functions Extensive plantings of coconut palms and fruit trees used in the Pacific Islands The attempts made to establish native gardens and traditional food species Traditional sculptures Tree planting of community trees for each family within the Island community There is a map "South Sea Islander Tour Guide of original family trees" erected in the car park of the Precinct. At the time of assessment some trees has recently been replanted, but some on the map are no longer present in the gardens.

### Supporting documents:

[http://www.mackayregionalbotanicgardens.com.au/what\\_can\\_i\\_see/the\\_collections/south\\_sea\\_islander\\_precinct](http://www.mackayregionalbotanicgardens.com.au/what_can_i_see/the_collections/south_sea_islander_precinct)

### Other photos



## Kemmis Park

Site number 59

Trees at this site: 1

Asset Number: STO2458  
 Species: Plumeria sp.  
 Common name: Frangipani  
 Address: Botanic Gardens, South Sea Islander Hut  
 Town: WEST MACKAY  
  
 Height (m): 2  
 Diameter (cm): 10  
 Crown spread NS (m): 3  
 Crown spread EW (m): 2  
 Crown Area (sq.m.): 3  
 Health: Excellent  
 Age: Mature  
 Life expectancy: 20 - 50 years  
 Easting: 723718.32  
 Northing: 7658242.14

Photo



### Statement of Significance:

One of a group of trees in the Garden of Memories in the South Sea Islander Precinct of the Botanic Gardens planted for a family in the Islander community.

### Additional Information:

In 1990 council invited South Sea Island organisations to put forward ideas on developing the lagoons area. The re-creation of the South Sea Islander Village was accepted by the community. In 1993 the Australian South Sea Islander Meeting Hut was built by council with a building inspector from the islands providing authenticity to the plans in constructing the Long House. The roof and shutters were thatched by the local South Sea Islanders with Blady Grass - gathered in the district. The village is a historical tourist attraction built for access to the broader community with South Sea Islander caretakers in recognition of the contribution they made to the sugar industry in the Mackay district. The area has seen significant development in the last decade with the developments of: A large meeting hut used for community meetings and functions Extensive plantings of coconut palms and fruit trees used in the Pacific Islands The attempts made to establish native gardens and traditional food species Traditional sculptures Tree planting of community trees for each family within the Island community There is a map "South Sea Islander Tour Guide of original family trees" erected in the car park of the Precinct. At the time of assessment some trees has recently been replanted, but some on the map are no longer present in the gardens.

### Supporting documents:

[http://www.mackayregionalbotanicgardens.com.au/what\\_can\\_i\\_see/the\\_collections/south\\_sea\\_islander\\_precinct](http://www.mackayregionalbotanicgardens.com.au/what_can_i_see/the_collections/south_sea_islander_precinct)

### Other photos





## Kemmis Park

Site number 59

Trees at this site: 1

Asset Number: STO2459  
 Species: Plumeria sp.  
 Common name: Frangipani  
 Address: Botanic Gardens, South Sea Islander Hut  
 Town: WEST MACKAY  
  
 Height (m): 3  
 Diameter (cm): 10  
 Crown spread NS (m): 6  
 Crown spread EW (m): 5  
 Crown Area (sq.m.): 20  
 Health: Good  
 Age: Mature  
 Life expectancy: 20 - 50 years  
 Easting: 723709.14  
 Northing: 7658245.25

Photo



### Statement of Significance:

One of a group of trees in the Garden of Memories in the South Sea Islander Precinct of the Botanic Gardens planted for a family in the Islander community.

### Additional Information:

In 1990 council invited South Sea Island organisations to put forward ideas on developing the lagoons area. The re-creation of the South Sea Islander Village was accepted by the community. In 1993 the Australian South Sea Islander Meeting Hut was built by council with a building inspector from the islands providing authenticity to the plans in constructing the Long House. The roof and shutters were thatched by the local South Sea Islanders with Blady Grass - gathered in the district. The village is a historical tourist attraction built for access to the broader community with South Sea Islander caretakers in recognition of the contribution they made to the sugar industry in the Mackay district. The area has seen significant development in the last decade with the developments of: A large meeting hut used for community meetings and functions Extensive plantings of coconut palms and fruit trees used in the Pacific Islands The attempts made to establish native gardens and traditional food species Traditional sculptures Tree planting of community trees for each family within the Island community There is a map "South Sea Islander Tour Guide of original family trees" erected in the car park of the Precinct. At the time of assessment some trees has recently been replanted, but some on the map are no longer present in the gardens.

### Supporting documents:

[http://www.mackayregionalbotanicgardens.com.au/what\\_can\\_i\\_see/the\\_collections/south\\_sea\\_islander\\_precinct](http://www.mackayregionalbotanicgardens.com.au/what_can_i_see/the_collections/south_sea_islander_precinct)

### Other photos





**Kemmis Park**
**Site number 59**
**Trees at this site: 1**

Asset Number: STO2460  
 Species: Roystonea regia  
 Common name: Royal palm  
 Address: Botanic Gardens, South Sea  
 Islander Hut  
 Town: WEST MACKAY

Photo



Height (m): 9  
 Diameter (cm): 50  
 Crown spread NS (m): 5  
 Crown spread EW (m): 4  
 Crown Area (sq.m.): 17  
 Health: Good  
 Age: Mature  
 Life expectancy: 20 - 50 years  
 Easting: 723672.13  
 Northing: 7658224.93

**Statement of Significance:**

One of a group of trees in the Garden of Memories in the South Sea Islander Precinct of the Botanic Gardens planted for a family in the Islander community.

**Additional Information:**

In 1990 council invited South Sea Island organisations to put forward ideas on developing the lagoons area. The re-creation of the South Sea Islander Village was accepted by the community. In 1993 the Australian South Sea Islander Meeting Hut was built by council with a building inspector from the islands providing authenticity to the plans in constructing the Long House. The roof and shutters were thatched by the local South Sea Islanders with Blady Grass - gathered in the district. The village is a historical tourist attraction built for access to the broader community with South Sea Islander caretakers in recognition of the contribution they made to the sugar industry in the Mackay district. The area has seen significant development in the last decade with the developments of: A large meeting hut used for community meetings and functions Extensive plantings of coconut palms and fruit trees used in the Pacific Islands The attempts made to establish native gardens and traditional food species Traditional sculptures Tree planting of community trees for each family within the Island community There is a map "South Sea Islander Tour Guide of original family trees" erected in the car park of the Precinct. At the time of assessment some trees has recently been replanted, but some on the map are no longer present in the gardens.

**Supporting documents:**

[http://www.mackayregionalbotanicgardens.com.au/what\\_can\\_i\\_see/the\\_collections/south\\_sea\\_islander\\_precinct](http://www.mackayregionalbotanicgardens.com.au/what_can_i_see/the_collections/south_sea_islander_precinct)

**Other photos**



**Kemmis Park**
**Site number 59**
**Trees at this site: 1**

Asset Number: STO2461  
 Species: Roystonea regia  
 Common name: Royal palm  
 Address: Botanic Gardens, South Sea  
 Islander Hut  
 Town: WEST MACKAY

Photo



Height (m): 11  
 Diameter (cm): 47  
 Crown spread NS (m): 5  
 Crown spread EW (m): 6  
 Crown Area (sq.m.): 26  
 Health: Good  
 Age: Mature  
 Life expectancy: 20 - 50 years  
 Easting: 723673.13  
 Northing: 7658225.93

**Statement of Significance:**

One of a group of trees in the Garden of Memories in the South Sea Islander Precinct of the Botanic Gardens planted for a family in the Islander community.

**Additional Information:**

In 1990 council invited South Sea Island organisations to put forward ideas on developing the lagoons area. The re-creation of the South Sea Islander Village was accepted by the community. In 1993 the Australian South Sea Islander Meeting Hut was built by council with a building inspector from the islands providing authenticity to the plans in constructing the Long House. The roof and shutters were thatched by the local South Sea Islanders with Blady Grass - gathered in the district. The village is a historical tourist attraction built for access to the broader community with South Sea Islander caretakers in recognition of the contribution they made to the sugar industry in the Mackay district. The area has seen significant development in the last decade with the developments of: A large meeting hut used for community meetings and functions Extensive plantings of coconut palms and fruit trees used in the Pacific Islands The attempts made to establish native gardens and traditional food species Traditional sculptures Tree planting of community trees for each family within the Island community There is a map "South Sea Islander Tour Guide of original family trees" erected in the car park of the Precinct. At the time of assessment some trees has recently been replanted, but some on the map are no longer present in the gardens.

**Supporting documents:**

[http://www.mackayregionalbotanicgardens.com.au/what\\_can\\_i\\_see/the\\_collections/south\\_sea\\_islander\\_precinct](http://www.mackayregionalbotanicgardens.com.au/what_can_i_see/the_collections/south_sea_islander_precinct)

**Other photos**





**Letchford Street, Finch Hatton**
**Site number 14**
**Trees at this site: 4**

Asset Number: STO2127  
 Species: shrub  
 Common name: shrub  
 Address: EUNGELLA RECREATION OVAL  
 North Street  
 Town: EUNGELLA  
  
 Height (m): 4  
 Diameter (cm): 36  
 Crown spread NS (m): 4  
 Crown spread EW (m): 4  
 Crown Area (sq.m.): 13  
 Health: Excellent  
 Age: Semi-mature  
 Life expectancy: 20 - 50 years  
 Easting: 655053.39  
 Northing: 7662558.64

Photo


**Statement of Significance:**

Planted 23-11-1979 as a memorial to George William Bosel 19/6/1909-28/6/1979.

**Additional Information:**

One of a group of memorial shrubs near the lookout in the recreation reserve.

**Supporting documents:**
**Other photos**


## Letchford Street, Finch Hatton

Site number 14

Trees at this site: 4

Asset Number: STO2128  
 Species: Leptospermum sp.  
 Common name: tea tree  
 Address: EUNGELLA RECREATION OVAL  
 North Street  
 Town: EUNGELLA  
  
 Height (m): 2  
 Diameter (cm): 30  
 Crown spread NS (m): 2  
 Crown spread EW (m): 2  
 Crown Area (sq.m.): 4  
 Health: Good  
 Age: Over-Mature  
 Life expectancy: < 5 years  
 Easting: 655058.16  
 Northing: 7662555.5

Photo



### Statement of Significance:

Planted as a memorial to John Waiter (Jock) Howie Snr. 2nd Lieutenant 41st Battalion B Company 1915-1918. Military Cross. Died 1955.

### Additional Information:

One of a group of memorial shrubs near the lookout in the recreation reserve.

### Supporting documents:

### Other photos





**Letchford Street, Finch Hatton**
**Site number 14**
**Trees at this site: 4**

Asset Number: STO2129  
 Species: Melaleuca sp.  
 Common name: paperbark  
 Address: EUNGELLA RECREATION OVAL  
 North Street  
 Town: EUNGELLA  
  
 Height (m): 4.5  
 Diameter (cm): 23  
 Crown spread NS (m): 5  
 Crown spread EW (m): 5  
 Crown Area (sq.m.): 18  
 Health: Excellent  
 Age: Mature  
 Life expectancy: 20 - 50 years  
 Easting: 655045.55  
 Northing: 7662543.88

Photo


**Statement of Significance:**

Planted in 1983 in memory of John Robert Cunningham 1913-1982.

**Additional Information:**

One of a group of memorial shrubs near the lookout in the recreation reserve.

**Supporting documents:**
**Other photos**


**Letchford Street, Finch Hatton**
**Site number 14**
**Trees at this site: 4**

Asset Number: STO2130  
 Species: Melaleuca sp.  
 Common name: paperbark  
 Address: EUNGELLA RECREATION OVAL  
 North Street  
 Town: EUNGELLA  
  
 Height (m): 3.5  
 Diameter (cm): 13  
 Crown spread NS (m): 4  
 Crown spread EW (m): 5  
 Crown Area (sq.m.): 13  
 Health: Excellent  
 Age: Mature  
 Life expectancy: 20 - 50 years  
 Easting: 655046.61  
 Northing: 7662546.19

Photo


**Statement of Significance:**

Planted in 1979 in memory of Russell John Cunningham 1943-1978.

**Additional Information:**

One of a group of memorial shrubs near the lookout in the recreation reserve.

**Supporting documents:**
**Other photos**


**Letchford Street, Finch Hatton**
**Site number 14**
**Trees at this site: 4**

Asset Number: STO2132  
 Species: Syzigium sp.  
 Common name: lilly pilly  
 Address: EUNGELLA RECREATION OVAL  
 North Street  
 Town: EUNGELLA  
  
 Height (m): 2  
 Diameter (cm): 4  
 Crown spread NS (m): 2  
 Crown spread EW (m): 2  
 Crown Area (sq.m.): 3  
 Health: Excellent  
 Age: Mature  
 Life expectancy: > 50 years  
 Easting: 655047.34  
 Northing: 7662555.83

Photo


**Statement of Significance:**

Planted as a memorial to Dr. Chris Gunner 1961-2008.

**Additional Information:**

One of a group of memorial shrubs near the lookout in the recreation reserve.

**Supporting documents:**
**Other photos**




**Mackay showgrounds**
**Site number 26**
**Trees at this site: 6**

Asset Number: STO2232  
 Species: Ficus religiosa  
 Common name: Bo tree  
 Address: Showgrounds, in the cattle pens in the southwest corner of the site  
 Town: MACKAY  
  
 Height (m): 15  
 Diameter (cm): 158  
 Crown spread NS (m): 25  
 Crown spread EW (m): 20  
 Crown Area (sq.m.): 378  
 Health: Good  
 Age: Mature  
 Life expectancy: > 50 years  
 Easting: 725827.66  
 Northing: 7660175.19

Photo


**Statement of Significance:**

A large example of the species.

Additional Information:

Supporting documents:

Other photos

## Mackay showgrounds

Site number 26

Trees at this site: 6

Asset Number: STO2233  
 Species: Albizia lebbeck  
 Common name: Siris  
 Address: Showgrounds, approximately half way along the western boundary  
 Town: MACKAY  
  
 Height (m): 17  
 Diameter (cm): 104  
 Crown spread NS (m): 23  
 Crown spread EW (m): 25  
 Crown Area (sq.m.): 434  
 Health: Good  
 Age: Mature  
 Life expectancy: 20 - 50 years  
 Easting: 725896.89  
 Northing: 7660326.82

Photo



### Statement of Significance:

Outstanding example of the species.

Additional Information:

Supporting documents:

Other photos



## Mackay showgrounds

Site number 26

Trees at this site: 6

Asset Number: STO2234  
 Species: *Ficus religiosa*  
 Common name: Bo tree  
 Address: Showgrounds, in the southeast corner of the site  
 Town: MACKAY  
  
 Height (m): 18  
 Diameter (cm): 207  
 Crown spread NS (m): 24  
 Crown spread EW (m): 25  
 Crown Area (sq.m.): 474  
 Health: Good  
 Age: Mature  
 Life expectancy: > 50 years  
 Easting: 726082.1  
 Northing: 7660127.11

Photo



### Statement of Significance:

A large example of the species in a prominent location.

Additional Information:

Supporting documents:

### Other photos





**Mackay showgrounds**
**Site number 26**
**Trees at this site: 6**

Asset Number: STO2236  
 Species: Ficus virens  
 Common name: White fig  
 Address: Showgrounds, at the corner of  
 Bruce Hwy & Shakespeare St  
 Town: MACKAY  
  
 Height (m): 12  
 Diameter (cm): 228  
 Crown spread NS (m): 22  
 Crown spread EW (m): 21  
 Crown Area (sq.m.): 364  
 Health: Good  
 Age: Mature  
 Life expectancy: > 50 years  
 Easting: 725809.4  
 Northing: 7660176.59

Photo


**Statement of Significance:**

A prominent local landmark on the corner of this major intersection.

Additional Information:

Supporting documents:

Other photos

**Mackay showgrounds**
**Site number 26**
**Trees at this site: 6**

Asset Number: STO2237  
 Species: *Paraserianthes toona*  
 Common name: Mackay Cedar  
 Address: Shakespeare St outside the Showgrounds, 30-40m east of the Bruce Hwy  
 Town: MACKAY  
 Height (m): 15  
 Diameter (cm): 99  
 Crown spread NS (m): 17  
 Crown spread EW (m): 13  
 Crown Area (sq.m.): 180  
 Health: Good  
 Age: Mature  
 Life expectancy: 20 - 50 years  
 Easting: 725845.55  
 Northing: 7660160.18

Photo


**Statement of Significance:**

A large example of a locally rare species.

**Additional Information:**

The tree has suffered significant canopy damage as a result of electric line clearance pruning, resulting in lopsided canopy.

**Supporting documents:**
**Other photos**

## Mackay showgrounds

Site number 26

Trees at this site: 6

Asset Number: STO2238  
 Species: Samanea saman  
 Common name: Raintree  
 Address: Showgrounds, northwest corner of the site  
 Town: MACKAY  
  
 Height (m): 13  
 Diameter (cm): 253  
 Crown spread NS (m): 42  
 Crown spread EW (m): 28  
 Crown Area (sq.m.): 1028  
 Health: Good  
 Age: Mature  
 Life expectancy: > 50 years  
 Easting: 726032.18  
 Northing: 7660533.16

Photo



### Statement of Significance:

Outstanding example of the species, particularly for its canopy spread and girth. This tree is a well known local landmark.

### Additional Information:

### Supporting documents:

Mackay Region Pilot Heritage Study (Graeme Butler & Ass., 1994)

### Other photos





## Mackay-Eungella Road, Netherdale

Site number 40

Trees at this site: 2

Asset Number: STO2379  
 Species: *Ficus virens* ssp. *lanceolata*  
 Common name: White fig  
 Address: John Cook Bridge Reserve,  
 Greenknoll Road  
 Town: PLEYSTOWE  
  
 Height (m): 11  
 Diameter (cm): 202  
 Crown spread NS (m): 27  
 Crown spread EW (m): 23  
 Crown Area (sq.m.): 489  
 Health: Excellent  
 Age: Mature  
 Life expectancy: > 50 years  
 Easting: 709550.64  
 Northing: 7659550.39

Photo



### Statement of Significance:

Tree believed to be planted by Mackay region founder John Mackay as part of the original Greenmount Station property.

### Additional Information:

This tree was believed to have been planted by John Mackay, founder of the Mackay District. A plaque was unveiled by Sir Henry Abel Smith in 1962 in front of the tree.

### Supporting documents:

Nominated by the National Trust

### Other photos



**Mackay-Eungella Road, Netherdale**
**Site number 41**
**Trees at this site: 4**

Asset Number: STO2380  
 Species: Samanea saman  
 Common name: Raintree  
 Address: ANZAC SQUARE CNR BROAD AND ANZAC ST  
 Town: SARINA  
 Height (m): 15  
 Diameter (cm): 128  
 Crown spread NS (m): 23  
 Crown spread EW (m): 25  
 Crown Area (sq.m.): 452  
 Health: Good  
 Age: Mature  
 Life expectancy: > 50 years  
 Easting: 729728.25  
 Northing: 7629630.72

Photo


**Statement of Significance:**

Outstanding example of the species in the local area. The tree is located in ANZAC Square; however, it is unknown if the tree has memorial significance.

Additional Information:

Supporting documents:

**Other photos**




## Mango Avenue, Eimeo

Site number 12

Trees at this site: 34

Asset Number: STO2093  
 Species: Mangifera indica  
 Common name: Mango  
 Address: 23 Mango Avenue  
 Town: EIMEO

Height (m): 14  
 Diameter (cm): 89  
 Crown spread NS (m): 12  
 Crown spread EW (m): 15  
 Crown Area (sq.m.): 141  
 Health: Excellent  
 Age: Mature  
 Life expectancy: 20 - 50 years  
 Easting: 726127.11  
 Northing: 7672411

Photo



### Statement of Significance:

One of an avenue that is a heritage landscape feature. Listed on the State Heritage Register - Placed ID 602553.

### Additional Information:

The circa 1880s mango trees along Mango Avenue at Eimeo provide important tangible evidence of an early phase of North Queensland tourism, little of which survives in built form. It is associated with the 1880 establishment of one of the Mackay district's first seaside resorts, the Eimeo boarding house/hotel, during a period of strong economic growth in the region. They are important also in illustrating the use of the mango as a shade tree and for street beautification in tropical Queensland. Please see the Heritage listing for additional information and history of these trees.

### Supporting documents:

<https://www.derm.qld.gov.au/chimsi/placeDetail.html?siteId=4230>

### Other photos





## Mango Avenue, Eimeo

Site number 12

Trees at this site: 34

Asset Number: STO2094  
 Species: Mangifera indica  
 Common name: Mango  
 Address: 16 Mango Avenue  
 Town: EIMEO

Height (m): 15  
 Diameter (cm): 99  
 Crown spread NS (m): 13  
 Crown spread EW (m): 14  
 Crown Area (sq.m.): 143  
 Health: Excellent  
 Age: Mature  
 Life expectancy: 20 - 50 years  
 Easting: 726127.53  
 Northing: 7672405.83

Photo



### Statement of Significance:

One of an avenue that is a heritage landscape feature. Listed on the State Heritage Register - Placed ID 602553.

### Additional Information:

The circa 1880s mango trees along Mango Avenue at Eimeo provide important tangible evidence of an early phase of North Queensland tourism, little of which survives in built form. It is associated with the 1880 establishment of one of the Mackay district's first seaside resorts, the Eimeo boarding house/hotel, during a period of strong economic growth in the region. They are important also in illustrating the use of the mango as a shade tree and for street beautification in tropical Queensland. Please see the Heritage listing for additional information and history of these trees.

### Supporting documents:

<https://www.derm.qld.gov.au/chimsi/placeDetail.html?siteId=4230>

### Other photos



## Mango Avenue, Eimeo

Site number 12

Trees at this site: 34

Asset Number: STO2095  
 Species: Mangifera indica  
 Common name: Mango  
 Address: 18 Mango Avenue  
 Town: EIMEO

Height (m): 16  
 Diameter (cm): 88  
 Crown spread NS (m): 12  
 Crown spread EW (m): 11  
 Crown Area (sq.m.): 99  
 Health: Excellent  
 Age: Mature  
 Life expectancy: 20 - 50 years  
 Easting: 726130.29  
 Northing: 7672398.37

Photo



### Statement of Significance:

One of an avenue that is a heritage landscape feature. Listed on the State Heritage Register - Placed ID 602553.

### Additional Information:

The circa 1880s mango trees along Mango Avenue at Eimeo provide important tangible evidence of an early phase of North Queensland tourism, little of which survives in built form. It is associated with the 1880 establishment of one of the Mackay district's first seaside resorts, the Eimeo boarding house/hotel, during a period of strong economic growth in the region. They are important also in illustrating the use of the mango as a shade tree and for street beautification in tropical Queensland. Please see the Heritage listing for additional information and history of these trees.

### Supporting documents:

<https://www.derm.qld.gov.au/chimsi/placeDetail.html?siteId=4230>

### Other photos





## Mango Avenue, Eimeo

Site number 12

Trees at this site: 34

Asset Number: STO2096  
 Species: Mangifera indica  
 Common name: Mango  
 Address: 18 Mango Avenue  
 Town: EIMEO

Height (m): 16  
 Diameter (cm): 109  
 Crown spread NS (m): 11  
 Crown spread EW (m): 18  
 Crown Area (sq.m.): 151  
 Health: Excellent  
 Age: Mature  
 Life expectancy: 20 - 50 years  
 Easting: 726130.38  
 Northing: 7672391.01

Photo



### Statement of Significance:

One of an avenue that is a heritage landscape feature. Listed on the State Heritage Register - Placed ID 602553.

### Additional Information:

The circa 1880s mango trees along Mango Avenue at Eimeo provide important tangible evidence of an early phase of North Queensland tourism, little of which survives in built form. It is associated with the 1880 establishment of one of the Mackay district's first seaside resorts, the Eimeo boarding house/hotel, during a period of strong economic growth in the region. They are important also in illustrating the use of the mango as a shade tree and for street beautification in tropical Queensland. Please see the Heritage listing for additional information and history of these trees.

### Supporting documents:

<https://www.derm.qld.gov.au/chimsi/placeDetail.html?siteId=4230>

### Other photos





## Mango Avenue, Eimeo

Site number 12

Trees at this site: 34

Asset Number: STO2097  
 Species: Mangifera indica  
 Common name: Mango  
 Address: 20 Mango Avenue  
 Town: EIMEO

Height (m): 15  
 Diameter (cm): 93  
 Crown spread NS (m): 10  
 Crown spread EW (m): 17  
 Crown Area (sq.m.): 134  
 Health: Excellent  
 Age: Mature  
 Life expectancy: 20 - 50 years  
 Easting: 726130.33  
 Northing: 7672382.11

Photo



### Statement of Significance:

One of an avenue that is a heritage landscape feature. Listed on the State Heritage Register - Placed ID 602553.

### Additional Information:

The circa 1880s mango trees along Mango Avenue at Eimeo provide important tangible evidence of an early phase of North Queensland tourism, little of which survives in built form. It is associated with the 1880 establishment of one of the Mackay district's first seaside resorts, the Eimeo boarding house/hotel, during a period of strong economic growth in the region. They are important also in illustrating the use of the mango as a shade tree and for street beautification in tropical Queensland. Please see the Heritage listing for additional information and history of these trees.

### Supporting documents:

<https://www.derm.qld.gov.au/chimsi/placeDetail.html?siteId=4230>

### Other photos



## Mango Avenue, Eimeo

Site number 12

Trees at this site: 34

Asset Number: STO2098  
 Species: Mangifera indica  
 Common name: Mango  
 Address: 20 Mango Avenue  
 Town: EIMEO

Height (m): 15  
 Diameter (cm): 99  
 Crown spread NS (m): 11  
 Crown spread EW (m): 17  
 Crown Area (sq.m.): 147  
 Health: Excellent  
 Age: Mature  
 Life expectancy: 20 - 50 years  
 Easting: 726129.92  
 Northing: 7672375.67

Photo



### Statement of Significance:

One of an avenue that is a heritage landscape feature. Listed on the State Heritage Register - Placed ID 602553.

### Additional Information:

The circa 1880s mango trees along Mango Avenue at Eimeo provide important tangible evidence of an early phase of North Queensland tourism, little of which survives in built form. It is associated with the 1880 establishment of one of the Mackay district's first seaside resorts, the Eimeo boarding house/hotel, during a period of strong economic growth in the region. They are important also in illustrating the use of the mango as a shade tree and for street beautification in tropical Queensland. Please see the Heritage listing for additional information and history of these trees.

### Supporting documents:

<https://www.derm.qld.gov.au/chimsi/placeDetail.html?siteId=4230>

### Other photos





## Mango Avenue, Eimeo

Site number 12

Trees at this site: 34

Asset Number: STO2099  
 Species: Mangifera indica  
 Common name: Mango  
 Address: 20 Mango Avenue  
 Town: EIMEO

Height (m): 15  
 Diameter (cm): 94  
 Crown spread NS (m): 9  
 Crown spread EW (m): 14  
 Crown Area (sq.m.): 93  
 Health: Good  
 Age: Over-Mature  
 Life expectancy: 20 - 50 years  
 Easting: 726129.16  
 Northing: 7672364.37

Photo



### Statement of Significance:

One of an avenue that is a heritage landscape feature. Listed on the State Heritage Register - Placed ID 602553.

### Additional Information:

The circa 1880s mango trees along Mango Avenue at Eimeo provide important tangible evidence of an early phase of North Queensland tourism, little of which survives in built form. It is associated with the 1880 establishment of one of the Mackay district's first seaside resorts, the Eimeo boarding house/hotel, during a period of strong economic growth in the region. They are important also in illustrating the use of the mango as a shade tree and for street beautification in tropical Queensland. Please see the Heritage listing for additional information and history of these trees.

### Supporting documents:

<https://www.derm.qld.gov.au/chimsi/placeDetail.html?siteId=4230>

### Other photos





## Mango Avenue, Eimeo

Site number 12

Trees at this site: 34

Asset Number: STO2100  
 Species: Mangifera indica  
 Common name: Mango  
 Address: 22 Mango Avenue  
 Town: EIMEO

Height (m): 15  
 Diameter (cm): 94  
 Crown spread NS (m): 13  
 Crown spread EW (m): 17  
 Crown Area (sq.m.): 162  
 Health: Good  
 Age: Over-Mature  
 Life expectancy: 20 - 50 years  
 Easting: 726127.87  
 Northing: 7672307.21

Photo



### Statement of Significance:

One of an avenue that is a heritage landscape feature. Listed on the State Heritage Register - Placed ID 602553.

### Additional Information:

The circa 1880s mango trees along Mango Avenue at Eimeo provide important tangible evidence of an early phase of North Queensland tourism, little of which survives in built form. It is associated with the 1880 establishment of one of the Mackay district's first seaside resorts, the Eimeo boarding house/hotel, during a period of strong economic growth in the region. They are important also in illustrating the use of the mango as a shade tree and for street beautification in tropical Queensland. Please see the Heritage listing for additional information and history of these trees.

### Supporting documents:

<https://www.derm.qld.gov.au/chimsi/placeDetail.html?siteId=4230>

### Other photos



## Mango Avenue, Eimeo

Site number 12

Trees at this site: 34

Asset Number: STO2101  
 Species: Mangifera indica  
 Common name: Mango  
 Address: 22 Mango Avenue  
 Town: EIMEO

Height (m): 15  
 Diameter (cm): 113  
 Crown spread NS (m): 12  
 Crown spread EW (m): 9  
 Crown Area (sq.m.): 81  
 Health: Good  
 Age: Mature  
 Life expectancy: 20 - 50 years  
 Easting: 726126.63  
 Northing: 7672302.77

Photo



### Statement of Significance:

One of an avenue that is a heritage landscape feature. Listed on the State Heritage Register - Placed ID 602553.

### Additional Information:

The circa 1880s mango trees along Mango Avenue at Eimeo provide important tangible evidence of an early phase of North Queensland tourism, little of which survives in built form. It is associated with the 1880 establishment of one of the Mackay district's first seaside resorts, the Eimeo boarding house/hotel, during a period of strong economic growth in the region. They are important also in illustrating the use of the mango as a shade tree and for street beautification in tropical Queensland. Please see the Heritage listing for additional information and history of these trees.

### Supporting documents:

<https://www.derm.qld.gov.au/chimsi/placeDetail.html?siteId=4230>

### Other photos





## Mango Avenue, Eimeo

Site number 12

Trees at this site: 34

Asset Number: STO2102  
 Species: Mangifera indica  
 Common name: Mango  
 Address: 22 Mango Avenue  
 Town: EIMEO

Height (m): 15  
 Diameter (cm): 103  
 Crown spread NS (m): 10  
 Crown spread EW (m): 15  
 Crown Area (sq.m.): 118  
 Health: Good  
 Age: Mature  
 Life expectancy: 20 - 50 years  
 Easting: 726125.94  
 Northing: 7672347.77

Photo



### Statement of Significance:

One of an avenue that is a heritage landscape feature. Listed on the State Heritage Register - Placed ID 602553.

### Additional Information:

The circa 1880s mango trees along Mango Avenue at Eimeo provide important tangible evidence of an early phase of North Queensland tourism, little of which survives in built form. It is associated with the 1880 establishment of one of the Mackay district's first seaside resorts, the Eimeo boarding house/hotel, during a period of strong economic growth in the region. They are important also in illustrating the use of the mango as a shade tree and for street beautification in tropical Queensland. Please see the Heritage listing for additional information and history of these trees.

### Supporting documents:

<https://www.derm.qld.gov.au/chimsi/placeDetail.html?siteId=4230>

### Other photos





## Mango Avenue, Eimeo

Site number 12

Trees at this site: 34

Asset Number: STO2103  
 Species: Mangifera indica  
 Common name: Mango  
 Address: 22 Mango Avenue  
 Town: EIMEO

Height (m): 17  
 Diameter (cm): 91  
 Crown spread NS (m): 9  
 Crown spread EW (m): 10  
 Crown Area (sq.m.): 71  
 Health: Fair  
 Age: Over-Mature  
 Life expectancy: 20 - 50 years  
 Easting: 726124.02  
 Northing: 7672341.6

Photo



### Statement of Significance:

One of an avenue that is a heritage landscape feature. Listed on the State Heritage Register - Placed ID 602553.

### Additional Information:

The circa 1880s mango trees along Mango Avenue at Eimeo provide important tangible evidence of an early phase of North Queensland tourism, little of which survives in built form. It is associated with the 1880 establishment of one of the Mackay district's first seaside resorts, the Eimeo boarding house/hotel, during a period of strong economic growth in the region. They are important also in illustrating the use of the mango as a shade tree and for street beautification in tropical Queensland. Please see the Heritage listing for additional information and history of these trees.

### Supporting documents:

<https://www.derm.qld.gov.au/chimsi/placeDetail.html?siteId=4230>

### Other photos



## Mango Avenue, Eimeo

Site number 12

Trees at this site: 34

Asset Number: STO2104  
 Species: Mangifera indica  
 Common name: Mango  
 Address: 22 Mango Avenue  
 Town: EIMEO

Height (m): 14  
 Diameter (cm): 102  
 Crown spread NS (m): 8  
 Crown spread EW (m): 13  
 Crown Area (sq.m.): 82  
 Health: Fair  
 Age: Over-Mature  
 Life expectancy: 20 - 50 years  
 Easting: 726121.63  
 Northing: 7672333.27

Photo



### Statement of Significance:

One of an avenue that is a heritage landscape feature. Listed on the State Heritage Register - Placed ID 602553.

### Additional Information:

The circa 1880s mango trees along Mango Avenue at Eimeo provide important tangible evidence of an early phase of North Queensland tourism, little of which survives in built form. It is associated with the 1880 establishment of one of the Mackay district's first seaside resorts, the Eimeo boarding house/hotel, during a period of strong economic growth in the region. They are important also in illustrating the use of the mango as a shade tree and for street beautification in tropical Queensland. Please see the Heritage listing for additional information and history of these trees.

### Supporting documents:

<https://www.derm.qld.gov.au/chimsi/placeDetail.html?siteId=4230>

### Other photos





## Mango Avenue, Eimeo

Site number 12

Trees at this site: 34

Asset Number: STO2105  
 Species: Mangifera indica  
 Common name: Mango  
 Address: 24 Mango Avenue  
 Town: EIMEO

Height (m): 16  
 Diameter (cm): 113  
 Crown spread NS (m): 9  
 Crown spread EW (m): 15  
 Crown Area (sq.m.): 100  
 Health: Good  
 Age: Mature  
 Life expectancy: 20 - 50 years  
 Easting: 726118.55  
 Northing: 7672326.77

Photo



### Statement of Significance:

One of an avenue that is a heritage landscape feature. Listed on the State Heritage Register - Placed ID 602553.

### Additional Information:

The circa 1880s mango trees along Mango Avenue at Eimeo provide important tangible evidence of an early phase of North Queensland tourism, little of which survives in built form. It is associated with the 1880 establishment of one of the Mackay district's first seaside resorts, the Eimeo boarding house/hotel, during a period of strong economic growth in the region. They are important also in illustrating the use of the mango as a shade tree and for street beautification in tropical Queensland. Please see the Heritage listing for additional information and history of these trees.

### Supporting documents:

<https://www.derm.qld.gov.au/chimsi/placeDetail.html?siteId=4230>

### Other photos





## Mango Avenue, Eimeo

Site number 12

Trees at this site: 34

Asset Number: STO2106  
 Species: Mangifera indica  
 Common name: Mango  
 Address: 24 Mango Avenue  
 Town: EIMEO

Height (m): 16  
 Diameter (cm): 105  
 Crown spread NS (m): 8  
 Crown spread EW (m): 14  
 Crown Area (sq.m.): 85  
 Health: Excellent  
 Age: Mature  
 Life expectancy: 20 - 50 years  
 Easting: 726116.83  
 Northing: 7672321.53

Photo



### Statement of Significance:

One of an avenue that is a heritage landscape feature. Listed on the State Heritage Register - Placed ID 602553.

### Additional Information:

The circa 1880s mango trees along Mango Avenue at Eimeo provide important tangible evidence of an early phase of North Queensland tourism, little of which survives in built form. It is associated with the 1880 establishment of one of the Mackay district's first seaside resorts, the Eimeo boarding house/hotel, during a period of strong economic growth in the region. They are important also in illustrating the use of the mango as a shade tree and for street beautification in tropical Queensland. Please see the Heritage listing for additional information and history of these trees.

### Supporting documents:

<https://www.derm.qld.gov.au/chimsi/placeDetail.html?siteId=4230>

### Other photos



## Mango Avenue, Eimeo

Site number 12

Trees at this site: 34

Asset Number: STO2107  
 Species: Mangifera indica  
 Common name: Mango  
 Address: 26 Mango Avenue  
 Town: EIMEO

Height (m): 16  
 Diameter (cm): 120  
 Crown spread NS (m): 9  
 Crown spread EW (m): 10  
 Crown Area (sq.m.): 71  
 Health: Good  
 Age: Mature  
 Life expectancy: 20 - 50 years  
 Easting: 726114.24  
 Northing: 7672276.32

Photo



### Statement of Significance:

One of an avenue that is a heritage landscape feature. Listed on the State Heritage Register - Placed ID 602553.

### Additional Information:

The circa 1880s mango trees along Mango Avenue at Eimeo provide important tangible evidence of an early phase of North Queensland tourism, little of which survives in built form. It is associated with the 1880 establishment of one of the Mackay district's first seaside resorts, the Eimeo boarding house/hotel, during a period of strong economic growth in the region. They are important also in illustrating the use of the mango as a shade tree and for street beautification in tropical Queensland. Please see the Heritage listing for additional information and history of these trees.

### Supporting documents:

<https://www.derm.qld.gov.au/chimsi/placeDetail.html?siteId=4230>

### Other photos





## Mango Avenue, Eimeo

Site number 12

Trees at this site: 34

Asset Number: STO2108  
 Species: Mangifera indica  
 Common name: Mango  
 Address: 26 Mango Avenue  
 Town: EIMEO

Height (m): 16  
 Diameter (cm): 109  
 Crown spread NS (m): 13  
 Crown spread EW (m): 15  
 Crown Area (sq.m.): 142  
 Health: Fair  
 Age: Over-Mature  
 Life expectancy: 20 - 50 years  
 Easting: 726112.17  
 Northing: 7672271.18

Photo



### Statement of Significance:

One of an avenue that is a heritage landscape feature. Listed on the State Heritage Register - Placed ID 602553.

### Additional Information:

The circa 1880s mango trees along Mango Avenue at Eimeo provide important tangible evidence of an early phase of North Queensland tourism, little of which survives in built form. It is associated with the 1880 establishment of one of the Mackay district's first seaside resorts, the Eimeo boarding house/hotel, during a period of strong economic growth in the region. They are important also in illustrating the use of the mango as a shade tree and for street beautification in tropical Queensland. Please see the Heritage listing for additional information and history of these trees.

### Supporting documents:

<https://www.derm.qld.gov.au/chimsi/placeDetail.html?siteId=4230>

### Other photos





## Mango Avenue, Eimeo

Site number 12

Trees at this site: 34

Asset Number: STO2109  
 Species: Mangifera indica  
 Common name: Mango  
 Address: 28 Mango Avenue  
 Town: EIMEO

Height (m): 15  
 Diameter (cm): 106  
 Crown spread NS (m): 16  
 Crown spread EW (m): 14  
 Crown Area (sq.m.): 170  
 Health: Good  
 Age: Over-Mature  
 Life expectancy: 20 - 50 years  
 Easting: 726109.85  
 Northing: 7672305.37

Photo



### Statement of Significance:

One of an avenue that is a heritage landscape feature. Listed on the State Heritage Register - Placed ID 602553.

### Additional Information:

The circa 1880s mango trees along Mango Avenue at Eimeo provide important tangible evidence of an early phase of North Queensland tourism, little of which survives in built form. It is associated with the 1880 establishment of one of the Mackay district's first seaside resorts, the Eimeo boarding house/hotel, during a period of strong economic growth in the region. They are important also in illustrating the use of the mango as a shade tree and for street beautification in tropical Queensland. Please see the Heritage listing for additional information and history of these trees.

### Supporting documents:

<https://www.derm.qld.gov.au/chimsi/placeDetail.html?siteId=4230>

### Other photos



## Mango Avenue, Eimeo

Site number 12

Trees at this site: 34

Asset Number: STO2110  
 Species: Mangifera indica  
 Common name: Mango  
 Address: 30 Mango Avenue  
 Town: EIMEO

Height (m): 14  
 Diameter (cm): 106  
 Crown spread NS (m): 18  
 Crown spread EW (m): 18  
 Crown Area (sq.m.): 247  
 Health: Excellent  
 Age: Mature  
 Life expectancy: 20 - 50 years  
 Easting: 726102.52  
 Northing: 7672286.53

Photo



### Statement of Significance:

One of an avenue that is a heritage landscape feature. Listed on the State Heritage Register - Placed ID 602553.

### Additional Information:

The circa 1880s mango trees along Mango Avenue at Eimeo provide important tangible evidence of an early phase of North Queensland tourism, little of which survives in built form. It is associated with the 1880 establishment of one of the Mackay district's first seaside resorts, the Eimeo boarding house/hotel, during a period of strong economic growth in the region. They are important also in illustrating the use of the mango as a shade tree and for street beautification in tropical Queensland. Please see the Heritage listing for additional information and history of these trees.

### Supporting documents:

<https://www.derm.qld.gov.au/chimsi/placeDetail.html?siteId=4230>

### Other photos





## Mango Avenue, Eimeo

Site number 12

Trees at this site: 34

Asset Number: STO2111  
 Species: Mangifera indica  
 Common name: Mango  
 Address: 37 Mango Avenue  
 Town: EIMEO

Photo



Height (m): 16  
 Diameter (cm): 128  
 Crown spread NS (m): 16  
 Crown spread EW (m): 16  
 Crown Area (sq.m.): 189  
 Health: Excellent  
 Age: Mature  
 Life expectancy: 20 - 50 years  
 Easting: 726091.7  
 Northing: 7672292.66

### Statement of Significance:

One of an avenue that is a heritage landscape feature. Listed on the State Heritage Register - Placed ID 602553.

### Additional Information:

The circa 1880s mango trees along Mango Avenue at Eimeo provide important tangible evidence of an early phase of North Queensland tourism, little of which survives in built form. It is associated with the 1880 establishment of one of the Mackay district's first seaside resorts, the Eimeo boarding house/hotel, during a period of strong economic growth in the region. They are important also in illustrating the use of the mango as a shade tree and for street beautification in tropical Queensland. Please see the Heritage listing for additional information and history of these trees.

### Supporting documents:

<https://www.derm.qld.gov.au/chimsi/placeDetail.html?siteId=4230>

### Other photos





## Mango Avenue, Eimeo


Site number 12

Trees at this site: 34

Asset Number: STO2112  
 Species: Mangifera indica  
 Common name: Mango  
 Address: 39 Mango Avenue  
 Town: EIMEO

Height (m): 16  
 Diameter (cm): 129  
 Crown spread NS (m): 15  
 Crown spread EW (m): 19  
 Crown Area (sq.m.): 224  
 Health: Good  
 Age: Mature  
 Life expectancy: 20 - 50 years  
 Easting: 726095.67  
 Northing: 7672305.92

Photo



### Statement of Significance:

One of an avenue that is a heritage landscape feature. Listed on the State Heritage Register - Placed ID 602553.

### Additional Information:

The circa 1880s mango trees along Mango Avenue at Eimeo provide important tangible evidence of an early phase of North Queensland tourism, little of which survives in built form. It is associated with the 1880 establishment of one of the Mackay district's first seaside resorts, the Eimeo boarding house/hotel, during a period of strong economic growth in the region. They are important also in illustrating the use of the mango as a shade tree and for street beautification in tropical Queensland. Please see the Heritage listing for additional information and history of these trees.

### Supporting documents:

<https://www.derm.qld.gov.au/chimsi/placeDetail.html?siteId=4230>

### Other photos



## Mango Avenue, Eimeo

Site number 12

Trees at this site: 34

Asset Number: STO2113  
 Species: Mangifera indica  
 Common name: Mango  
 Address: 30 Mango Avenue  
 Town: EIMEO

Height (m): 17  
 Diameter (cm): 143  
 Crown spread NS (m): 13  
 Crown spread EW (m): 16  
 Crown Area (sq.m.): 157  
 Health: Excellent  
 Age: Mature  
 Life expectancy: 20 - 50 years  
 Easting: 726099.37  
 Northing: 7672274.13

Photo



### Statement of Significance:

One of an avenue that is a heritage landscape feature. Listed on the State Heritage Register - Placed ID 602553.

### Additional Information:

The circa 1880s mango trees along Mango Avenue at Eimeo provide important tangible evidence of an early phase of North Queensland tourism, little of which survives in built form. It is associated with the 1880 establishment of one of the Mackay district's first seaside resorts, the Eimeo boarding house/hotel, during a period of strong economic growth in the region. They are important also in illustrating the use of the mango as a shade tree and for street beautification in tropical Queensland. Please see the Heritage listing for additional information and history of these trees.

### Supporting documents:

<https://www.derm.qld.gov.au/chimsi/placeDetail.html?siteId=4230>

### Other photos





## Mango Avenue, Eimeo

Site number 12

Trees at this site: 34

Asset Number: STO2114  
 Species: Mangifera indica  
 Common name: Mango  
 Address: 30 Mango Avenue  
 Town: EIMEO

Height (m): 18  
 Diameter (cm): 112  
 Crown spread NS (m): 10  
 Crown spread EW (m): 15  
 Crown Area (sq.m.): 118  
 Health: Excellent  
 Age: Mature  
 Life expectancy: 20 - 50 years  
 Easting: 726101.36  
 Northing: 7672279.71

Photo



### Statement of Significance:

One of an avenue that is a heritage landscape feature. Listed on the State Heritage Register - Placed ID 602553.

### Additional Information:

The circa 1880s mango trees along Mango Avenue at Eimeo provide important tangible evidence of an early phase of North Queensland tourism, little of which survives in built form. It is associated with the 1880 establishment of one of the Mackay district's first seaside resorts, the Eimeo boarding house/hotel, during a period of strong economic growth in the region. They are important also in illustrating the use of the mango as a shade tree and for street beautification in tropical Queensland. Please see the Heritage listing for additional information and history of these trees.

### Supporting documents:

<https://www.derm.qld.gov.au/chimsi/placeDetail.html?siteId=4230>

### Other photos





## Mango Avenue, Eimeo

Site number 12

Trees at this site: 34

Asset Number: STO2115  
 Species: *Mangifera indica*  
 Common name: Mango  
 Address: 33 Mango Avenue  
 Town: EIMEO

Height (m): 18  
 Diameter (cm): 104  
 Crown spread NS (m): 10  
 Crown spread EW (m): 16  
 Crown Area (sq.m.): 116  
 Health: Excellent  
 Age: Mature  
 Life expectancy: 20 - 50 years  
 Easting: 726103.68  
 Northing: 7672327.73

Photo



### Statement of Significance:

One of an avenue that is a heritage landscape feature. Listed on the State Heritage Register - Placed ID 602553.

### Additional Information:

The circa 1880s mango trees along Mango Avenue at Eimeo provide important tangible evidence of an early phase of North Queensland tourism, little of which survives in built form. It is associated with the 1880 establishment of one of the Mackay district's first seaside resorts, the Eimeo boarding house/hotel, during a period of strong economic growth in the region. They are important also in illustrating the use of the mango as a shade tree and for street beautification in tropical Queensland. Please see the Heritage listing for additional information and history of these trees.

### Supporting documents:

<https://www.derm.qld.gov.au/chimsi/placeDetail.html?siteId=4230>

### Other photos



## Mango Avenue, Eimeo

Site number 12

Trees at this site: 34

Asset Number: STO2116  
 Species: Mangifera indica  
 Common name: Mango  
 Address: 27 Mango Avenue  
 Town: EIMEO

Height (m): 18  
 Diameter (cm): 115  
 Crown spread NS (m): 16  
 Crown spread EW (m): 17  
 Crown Area (sq.m.): 201  
 Health: Excellent  
 Age: Mature  
 Life expectancy: 20 - 50 years  
 Easting: 726107.52  
 Northing: 7672339

Photo



### Statement of Significance:

One of an avenue that is a heritage landscape feature. Listed on the State Heritage Register - Placed ID 602553.

### Additional Information:

The circa 1880s mango trees along Mango Avenue at Eimeo provide important tangible evidence of an early phase of North Queensland tourism, little of which survives in built form. It is associated with the 1880 establishment of one of the Mackay district's first seaside resorts, the Eimeo boarding house/hotel, during a period of strong economic growth in the region. They are important also in illustrating the use of the mango as a shade tree and for street beautification in tropical Queensland. Please see the Heritage listing for additional information and history of these trees.

### Supporting documents:

<https://www.derm.qld.gov.au/chimsi/placeDetail.html?siteId=4230>

### Other photos





## Mango Avenue, Eimeo

Site number 12

Trees at this site: 34

Asset Number: STO2117  
 Species: Mangifera indica  
 Common name: Mango  
 Address: 27 Mango Avenue  
 Town: EIMEO

Height (m): 18  
 Diameter (cm): 105  
 Crown spread NS (m): 14  
 Crown spread EW (m): 14  
 Crown Area (sq.m.): 148  
 Health: Excellent  
 Age: Mature  
 Life expectancy: 20 - 50 years  
 Easting: 726111.49  
 Northing: 7672346.7

Photo



### Statement of Significance:

One of an avenue that is a heritage landscape feature. Listed on the State Heritage Register - Placed ID 602553.

### Additional Information:

The circa 1880s mango trees along Mango Avenue at Eimeo provide important tangible evidence of an early phase of North Queensland tourism, little of which survives in built form. It is associated with the 1880 establishment of one of the Mackay district's first seaside resorts, the Eimeo boarding house/hotel, during a period of strong economic growth in the region. They are important also in illustrating the use of the mango as a shade tree and for street beautification in tropical Queensland. Please see the Heritage listing for additional information and history of these trees.

### Supporting documents:

<https://www.derm.qld.gov.au/chimsi/placeDetail.html?siteId=4230>

### Other photos





## Mango Avenue, Eimeo

Site number 12

Trees at this site: 34

Asset Number: STO2118  
 Species: Mangifera indica  
 Common name: Mango  
 Address: 29 Mango Avenue  
 Town: EIMEO

Height (m): 17  
 Diameter (cm): 110  
 Crown spread NS (m): 12  
 Crown spread EW (m): 12  
 Crown Area (sq.m.): 110  
 Health: Excellent  
 Age: Mature  
 Life expectancy: 20 - 50 years  
 Easting: 726113.89  
 Northing: 7672309.95

Photo



### Statement of Significance:

One of an avenue that is a heritage landscape feature. Listed on the State Heritage Register - Placed ID 602553.

### Additional Information:

The circa 1880s mango trees along Mango Avenue at Eimeo provide important tangible evidence of an early phase of North Queensland tourism, little of which survives in built form. It is associated with the 1880 establishment of one of the Mackay district's first seaside resorts, the Eimeo boarding house/hotel, during a period of strong economic growth in the region. They are important also in illustrating the use of the mango as a shade tree and for street beautification in tropical Queensland. Please see the Heritage listing for additional information and history of these trees.

### Supporting documents:

<https://www.derm.qld.gov.au/chimsi/placeDetail.html?siteId=4230>

### Other photos





## Mango Avenue, Eimeo

Site number 12

Trees at this site: 34

Asset Number: STO2119  
 Species: Mangifera indica  
 Common name: Mango  
 Address: 27 Mango Avenue  
 Town: EIMEO

Height (m): 18  
 Diameter (cm): 113  
 Crown spread NS (m): 11  
 Crown spread EW (m): 11  
 Crown Area (sq.m.): 93  
 Health: Excellent  
 Age: Mature  
 Life expectancy: 20 - 50 years  
 Easting: 726115.67  
 Northing: 7672367.25

Photo



### Statement of Significance:

One of an avenue that is a heritage landscape feature. Listed on the State Heritage Register - Placed ID 602553.

### Additional Information:

The circa 1880s mango trees along Mango Avenue at Eimeo provide important tangible evidence of an early phase of North Queensland tourism, little of which survives in built form. It is associated with the 1880 establishment of one of the Mackay district's first seaside resorts, the Eimeo boarding house/hotel, during a period of strong economic growth in the region. They are important also in illustrating the use of the mango as a shade tree and for street beautification in tropical Queensland. Please see the Heritage listing for additional information and history of these trees.

### Supporting documents:

<https://www.derm.qld.gov.au/chimsi/placeDetail.html?siteId=4230>

### Other photos



## Mango Avenue, Eimeo

Site number 12

Trees at this site: 34

Asset Number: STO2120  
 Species: Mangifera indica  
 Common name: Mango  
 Address: 27 Mango Avenue  
 Town: EIMEO

Height (m): 17  
 Diameter (cm): 111  
 Crown spread NS (m): 14  
 Crown spread EW (m): 11  
 Crown Area (sq.m.): 113  
 Health: Excellent  
 Age: Mature  
 Life expectancy: 20 - 50 years  
 Easting: 726117.25  
 Northing: 7672374.92

Photo



### Statement of Significance:

One of an avenue that is a heritage landscape feature. Listed on the State Heritage Register - Placed ID 602553.

### Additional Information:

The circa 1880s mango trees along Mango Avenue at Eimeo provide important tangible evidence of an early phase of North Queensland tourism, little of which survives in built form. It is associated with the 1880 establishment of one of the Mackay district's first seaside resorts, the Eimeo boarding house/hotel, during a period of strong economic growth in the region. They are important also in illustrating the use of the mango as a shade tree and for street beautification in tropical Queensland. Please see the Heritage listing for additional information and history of these trees.

### Supporting documents:

<https://www.derm.qld.gov.au/chimsi/placeDetail.html?siteId=4230>

### Other photos





## Mango Avenue, Eimeo

Site number 12

Trees at this site: 34

Asset Number: STO2121  
 Species: Mangifera indica  
 Common name: Mango  
 Address: 27 Mango Avenue  
 Town: EIMEO

Height (m): 18  
 Diameter (cm): 93  
 Crown spread NS (m): 11  
 Crown spread EW (m): 12  
 Crown Area (sq.m.): 102  
 Health: Excellent  
 Age: Mature  
 Life expectancy: 20 - 50 years  
 Easting: 726117.11  
 Northing: 7672381.87

Photo



### Statement of Significance:

One of an avenue that is a heritage landscape feature. Listed on the State Heritage Register - Placed ID 602553.

### Additional Information:

The circa 1880s mango trees along Mango Avenue at Eimeo provide important tangible evidence of an early phase of North Queensland tourism, little of which survives in built form. It is associated with the 1880 establishment of one of the Mackay district's first seaside resorts, the Eimeo boarding house/hotel, during a period of strong economic growth in the region. They are important also in illustrating the use of the mango as a shade tree and for street beautification in tropical Queensland. Please see the Heritage listing for additional information and history of these trees.

### Supporting documents:

<https://www.derm.qld.gov.au/chimsi/placeDetail.html?siteId=4230>

### Other photos



## Mango Avenue, Eimeo

Site number 12

Trees at this site: 34

Asset Number: STO2122  
 Species: Mangifera indica  
 Common name: Mango  
 Address: 23 Mango Avenue  
 Town: EIMEO

Height (m): 17  
 Diameter (cm): 98  
 Crown spread NS (m): 13  
 Crown spread EW (m): 13  
 Crown Area (sq.m.): 137  
 Health: Excellent  
 Age: Mature  
 Life expectancy: 20 - 50 years  
 Easting: 726116.77  
 Northing: 7672388.18

Photo



### Statement of Significance:

One of an avenue that is a heritage landscape feature. Listed on the State Heritage Register - Placed ID 602553.

### Additional Information:

The circa 1880s mango trees along Mango Avenue at Eimeo provide important tangible evidence of an early phase of North Queensland tourism, little of which survives in built form. It is associated with the 1880 establishment of one of the Mackay district's first seaside resorts, the Eimeo boarding house/hotel, during a period of strong economic growth in the region. They are important also in illustrating the use of the mango as a shade tree and for street beautification in tropical Queensland. Please see the Heritage listing for additional information and history of these trees.

### Supporting documents:

<https://www.derm.qld.gov.au/chimsi/placeDetail.html?siteId=4230>

### Other photos





## Mango Avenue, Eimeo

Site number 12

Trees at this site: 34

Asset Number: STO2123  
 Species: Mangifera indica  
 Common name: Mango  
 Address: 23 Mango Avenue  
 Town: EIMEO

Height (m): 17  
 Diameter (cm): 107  
 Crown spread NS (m): 9  
 Crown spread EW (m): 15  
 Crown Area (sq.m.): 104  
 Health: Excellent  
 Age: Mature  
 Life expectancy: 20 - 50 years  
 Easting: 726116.56  
 Northing: 7672394.48

Photo



### Statement of Significance:

One of an avenue that is a heritage landscape feature. Listed on the State Heritage Register - Placed ID 602553.

### Additional Information:

The circa 1880s mango trees along Mango Avenue at Eimeo provide important tangible evidence of an early phase of North Queensland tourism, little of which survives in built form. It is associated with the 1880 establishment of one of the Mackay district's first seaside resorts, the Eimeo boarding house/hotel, during a period of strong economic growth in the region. They are important also in illustrating the use of the mango as a shade tree and for street beautification in tropical Queensland. Please see the Heritage listing for additional information and history of these trees.

### Supporting documents:

<https://www.derm.qld.gov.au/chimsi/placeDetail.html?siteId=4230>

### Other photos





## Mango Avenue, Eimeo

Site number 12

Trees at this site: 34

Asset Number: STO2124  
 Species: Mangifera indica  
 Common name: Mango  
 Address: 23 Mango Avenue  
 Town: EIMEO

Height (m): 16  
 Diameter (cm): 102  
 Crown spread NS (m): 13  
 Crown spread EW (m): 14  
 Crown Area (sq.m.): 138  
 Health: Excellent  
 Age: Mature  
 Life expectancy: 20 - 50 years  
 Easting: 726117.72  
 Northing: 7672400.48

Photo



### Statement of Significance:

One of an avenue that is a heritage landscape feature. Listed on the State Heritage Register - Placed ID 602553.

### Additional Information:

The circa 1880s mango trees along Mango Avenue at Eimeo provide important tangible evidence of an early phase of North Queensland tourism, little of which survives in built form. It is associated with the 1880 establishment of one of the Mackay district's first seaside resorts, the Eimeo boarding house/hotel, during a period of strong economic growth in the region. They are important also in illustrating the use of the mango as a shade tree and for street beautification in tropical Queensland. Please see the Heritage listing for additional information and history of these trees.

### Supporting documents:

<https://www.derm.qld.gov.au/chimsi/placeDetail.html?siteId=4230>

### Other photos



## Mango Avenue, Eimeo

Site number 12

Trees at this site: 34

Asset Number: STO2125  
 Species: Mangifera indica  
 Common name: Mango  
 Address: 21 Mango Avenue  
 Town: EIMEO

Height (m): 15  
 Diameter (cm): 134  
 Crown spread NS (m): 13  
 Crown spread EW (m): 13  
 Crown Area (sq.m.): 135  
 Health: Excellent  
 Age: Mature  
 Life expectancy: 20 - 50 years  
 Easting: 726119.5  
 Northing: 7672409.1

Photo



### Statement of Significance:

One of an avenue that is a heritage landscape feature. Listed on the State Heritage Register - Placed ID 602553.

### Additional Information:

The circa 1880s mango trees along Mango Avenue at Eimeo provide important tangible evidence of an early phase of North Queensland tourism, little of which survives in built form. It is associated with the 1880 establishment of one of the Mackay district's first seaside resorts, the Eimeo boarding house/hotel, during a period of strong economic growth in the region. They are important also in illustrating the use of the mango as a shade tree and for street beautification in tropical Queensland. Please see the Heritage listing for additional information and history of these trees.

### Supporting documents:

<https://www.derm.qld.gov.au/chimsi/placeDetail.html?siteId=4230>

### Other photos





**Mango Avenue, Eimeo**
**Site number 12**
**Trees at this site: 34**

Asset Number: STO2126  
 Species: Araucaria bidwillii  
 Common name: Bunya bunya pine  
 Address: 23 Mango Avenue  
 Town: EIMEO

Photo



Height (m): 20  
 Diameter (cm): 68  
 Crown spread NS (m): 10  
 Crown spread EW (m): 11  
 Crown Area (sq.m.): 85  
 Health: Excellent  
 Age: Mature  
 Life expectancy: > 50 years  
 Easting: 726127.39  
 Northing: 7672414.57

**Statement of Significance:**

A large specimen for the local area of a locally uncommon species.

Additional Information:

Supporting documents:

Other photos



## Melba House, Marian

Site number 28

Trees at this site: 4

Asset Number: STO2250  
 Species: *Corymbia torrelliana*  
 Common name: Cadagi  
 Address: Melba House  
 Town: MARIAN

Height (m): 18  
 Diameter (cm): 46  
 Crown spread NS (m): 14  
 Crown spread EW (m): 15  
 Crown Area (sq.m.): 176  
 Health: Excellent  
 Age: Mature  
 Life expectancy: > 50 years  
 Easting: 703985.76  
 Northing: 7661549.98

Photo



### Statement of Significance:

Outstanding example of the species for the local area.

### Additional Information:

The tree is associated with Melba House, a one-time home of Dame Nellie Melba. Based on the likely age, it is unlikely the trees are associated with the time period when Dame Nellie was present (1882-1884).

### Supporting documents:

### Other photos



## Melba House, Marian

Site number 28

Trees at this site: 4

Asset Number: STO2252  
 Species: Ficus benjamina  
 Common name: Weeping fig  
 Address: Melba House  
 Town: MARIAN

Height (m): 14  
 Diameter (cm): 104  
 Crown spread NS (m): 24  
 Crown spread EW (m): 24  
 Crown Area (sq.m.): 454  
 Health: Excellent  
 Age: Mature  
 Life expectancy: > 50 years  
 Easting: 703890.75  
 Northing: 7661433.64

Photo



### Statement of Significance:

Outstanding example of the species for the local area. The tree is a prominent roadside feature with excellent form.

### Additional Information:

The tree is associated with Melba House, a one-time home of Dame Nellie Melba. Based on the likely age, it is unlikely the trees are associated with the time period when Dame Nellie was present (1882-1884).

### Supporting documents:

### Other photos



## Melba House, Marian

Site number 28

Trees at this site: 4

Asset Number: STO2253  
 Species: Ficus benjamina  
 Common name: Weeping fig  
 Address: Melba House  
 Town: MARIAN  
  
 Height (m): 8  
 Diameter (cm): 60  
 Crown spread NS (m): 21  
 Crown spread EW (m): 21  
 Crown Area (sq.m.): 341  
 Health: Good  
 Age: Mature  
 Life expectancy: 20 - 50 years  
 Easting: 703933.68  
 Northing: 7661497.43

Photo



### Statement of Significance:

Outstanding example of the species for the local area.

### Additional Information:

The tree is associated with Melba House, a one-time home of Dame Nellie Melba. Based on the likely age, it is unlikely the trees are associated with the time period when Dame Nellie was present (1882-1884).

### Supporting documents:

### Other photos





## Melba House, Marian

Site number 28

Trees at this site: 4

Asset Number: STO2253  
 Species: Ficus benjamina  
 Common name: Weeping fig  
 Address: Melba House  
 Town: MARIAN

Height (m): 12  
 Diameter (cm): 91  
 Crown spread NS (m): 24  
 Crown spread EW (m): 26  
 Crown Area (sq.m.): 497  
 Health: Excellent  
 Age: Mature  
 Life expectancy: > 50 years  
 Easting: 703995.19  
 Northing: 7661533.98

Photo



### Statement of Significance:

Outstanding example of the species for the local area.

### Additional Information:

The tree is associated with Melba House, a one-time home of Dame Nellie Melba. Based on the likely age, it is unlikely the trees are associated with the time period when Dame Nellie was present (1882-1884).

### Supporting documents:

### Other photos



## Mirani Railway Park

Site number 31

Trees at this site: 13

Asset Number: STO2280  
 Species: Eucalyptus teretecornis ssp. teretecornis  
 Common name: Forest red gum  
 Address: MIRANI RECREATIONAL RESERVE  
 Town: MIRANI  
 Height (m): 30  
 Diameter (cm): 100  
 Crown spread NS (m): 15  
 Crown spread EW (m): 25  
 Crown Area (sq.m.): 295  
 Health: Good  
 Age: Mature  
 Life expectancy: > 50 years  
 Easting: 693437.15  
 Northing: 7658745.92

Photo



### Statement of Significance:

Particularly tall example of the species for the local area with significant habitat value and unusual outgrowths caused by insects.

Additional Information:

Supporting documents:

### Other photos



## Mirani Railway Park

Site number 36

Trees at this site: 3

Asset Number: STO2292  
 Species: Albizia lebbeck  
 Common name: Siris  
 Address: 16 Bernborough Avenue  
 Town: OORALEA

Photo



Height (m): 14  
 Diameter (cm): 85  
 Crown spread NS (m): 22  
 Crown spread EW (m): 21  
 Crown Area (sq.m.): 366  
 Health: Fair  
 Age: Mature  
 Life expectancy: 20 - 50 years  
 Easting: 722619.63  
 Northing: 7657475.63

### Statement of Significance:

Outstanding example of the species.

Additional Information:

Supporting documents:

Other photos



## Mirani Railway Park

Site number 36

Trees at this site: 3

Asset Number: STO2293  
 Species: Albizia lebbbeck  
 Common name: Siris  
 Address: 27 Bernborough Avenue  
 Town: OORALEA

Photo



Height (m): 17  
 Diameter (cm): 99  
 Crown spread NS (m): 25  
 Crown spread EW (m): 25  
 Crown Area (sq.m.): 500  
 Health: Fair  
 Age: Over-Mature  
 Life expectancy: 20 - 50 years  
 Easting: 722629.72  
 Northing: 7657547.76

### Statement of Significance:

Outstanding example of the species for the local area.

Additional Information:

Supporting documents:

Other photos

**Mirani Recreation Reserve**
**Site number 37**
**Trees at this site: 1**

Asset Number: STO2294  
 Species: *Corymbia tessellaris*  
 Common name: Moreton Bay ash  
 Address: 97 Archibald Street  
 Town: PAGET

Photo



Height (m): 18  
 Diameter (cm): 69  
 Crown spread NS (m): 15  
 Crown spread EW (m): 19  
 Crown Area (sq.m.): 216  
 Health: Good  
 Age: Mature  
 Life expectancy: > 50 years  
 Easting: 724695.76  
 Northing: 7657700.29

**Statement of Significance:**

Outstanding example of the species for the local area.

Additional Information:

Supporting documents:

Other photos

## Murray Road, St Helens Beach

Site number 60

Trees at this site: 2

Asset Number: STO2462  
 Species: Ficus microcarpa var. hillii  
 Common name: Hill's Weeping fig  
 Address: Bridge Road, adj. 482  
 Town: WEST MACKAY

Height (m): 6  
 Diameter (cm): 133  
 Crown spread NS (m): 21  
 Crown spread EW (m): 22  
 Crown Area (sq.m.): 366  
 Health: Good  
 Age: Mature  
 Life expectancy: > 50 years  
 Easting: 723761.95  
 Northing: 7660376.04

Photo



### Statement of Significance:

A picturesque specimen in a prominent position on the river bank.

### Additional Information:

Has a plaque reading "This tree was donated and planted in 1968 by Stephen and Iris Hutchings in conjunction with Edna Bell".

### Supporting documents:

### Other photos

