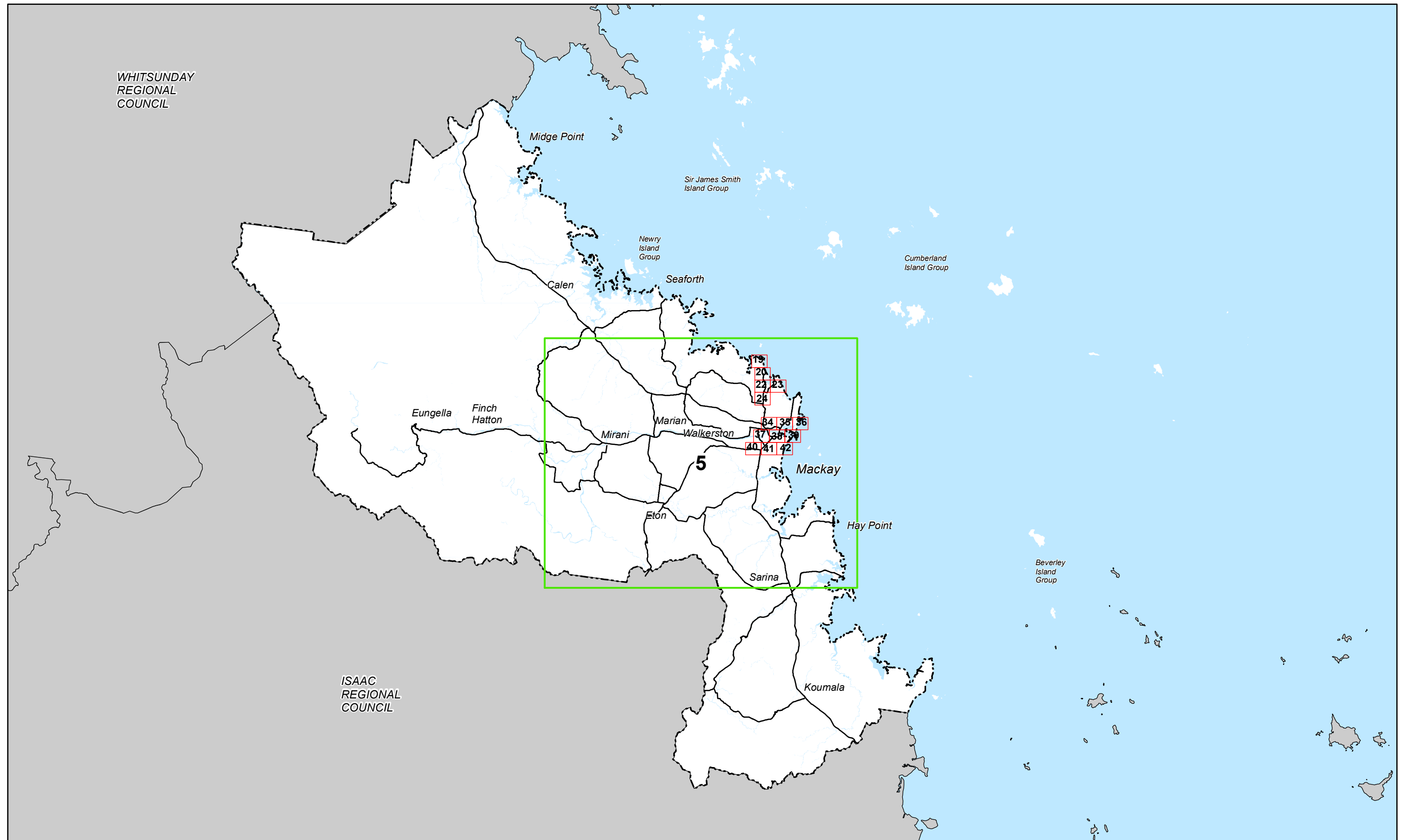
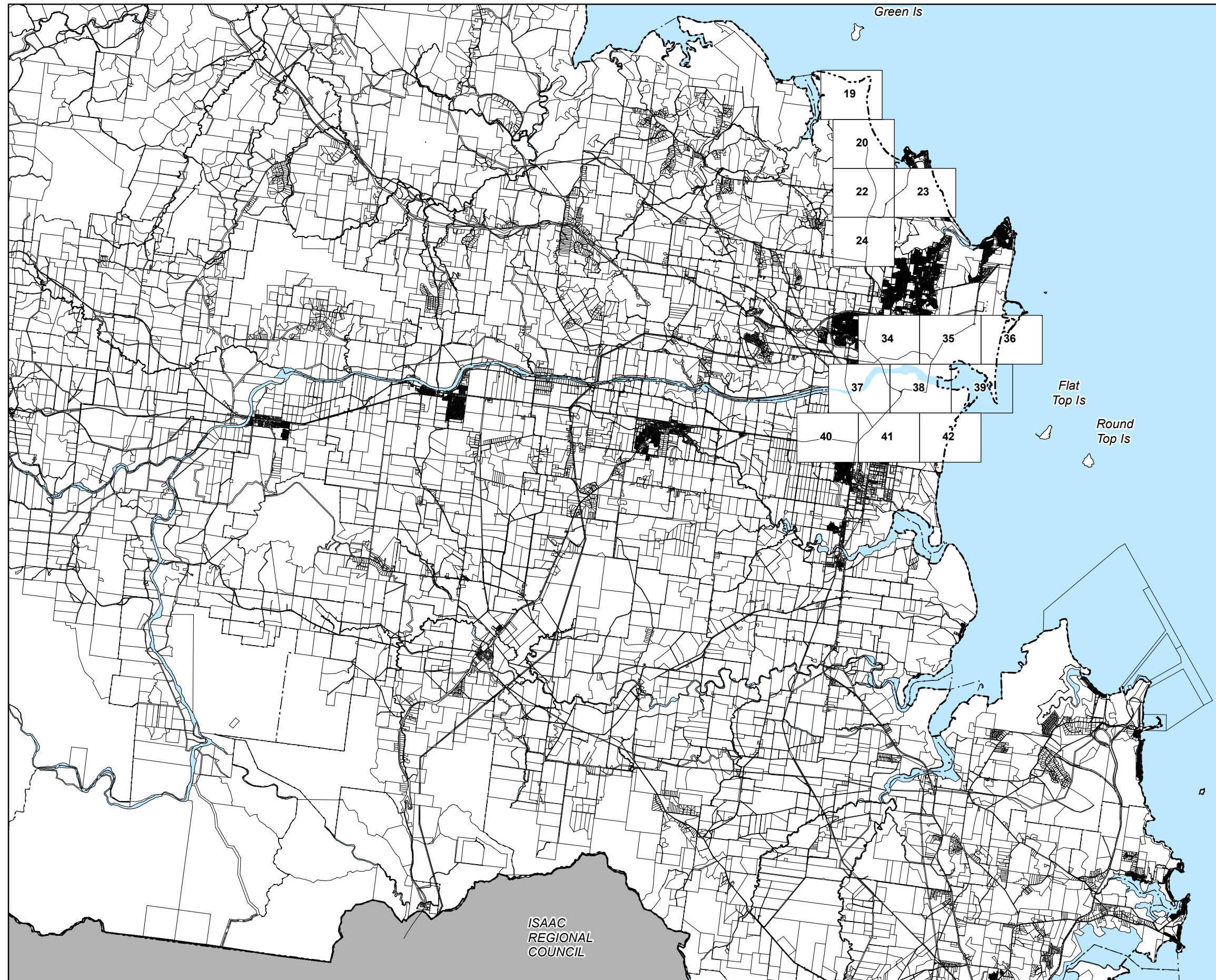



GRID INDEX - RESIDENTIAL DENSITY OVERLAY MAPS









Development Constraints

 Strategic residential density area

Cadastre

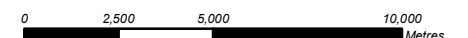
-  Local Government Boundary
-  Cadastre - June 2016 (Sourced DNRM)
-  Suburb or Locality
-  Waterway or Waterbody

Residential Densities Overlay data was compiled by Mackay Regional Council. This data is to be used as a guide only for planning purposes.

While every care is taken to ensure the accuracy of this product Mackay Regional Council makes no representations or warranties about the accuracy, reliability, completeness or suitability for any particular purpose and disclaims all responsibility and all liability (including without limitation, liability in negligence) or all expenses, losses, damages (including indirect or consequential damage) and costs you may incur as a result of this product being inaccurate or incomplete in any way or for any reason.

© Copyright Mackay Regional Council 2017
Gazettal Date: 30 June 2017
QPP Version 4.0
Geocentric Datum of Australia 1994 (GDA94)


Approx Scale @ A3 1:200,000







Residential Densities Overlay Map - RD - 5



Development Constraints

 Strategic residential density area

Cadastre

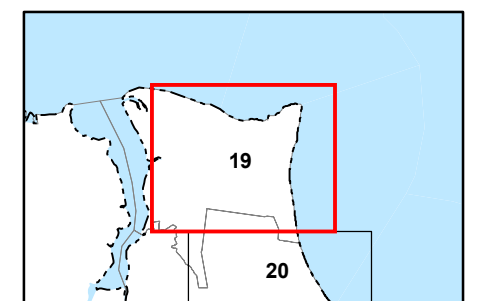
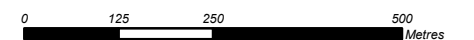
-  Local Government Boundary
-  Cadastre - June 2016 (Sourced DNRM)
-  Suburb or Locality
-  Waterway or Waterbody

Residential Densities Overlay data was compiled by Mackay Regional Council. This data is to be used as a guide only for planning purposes.

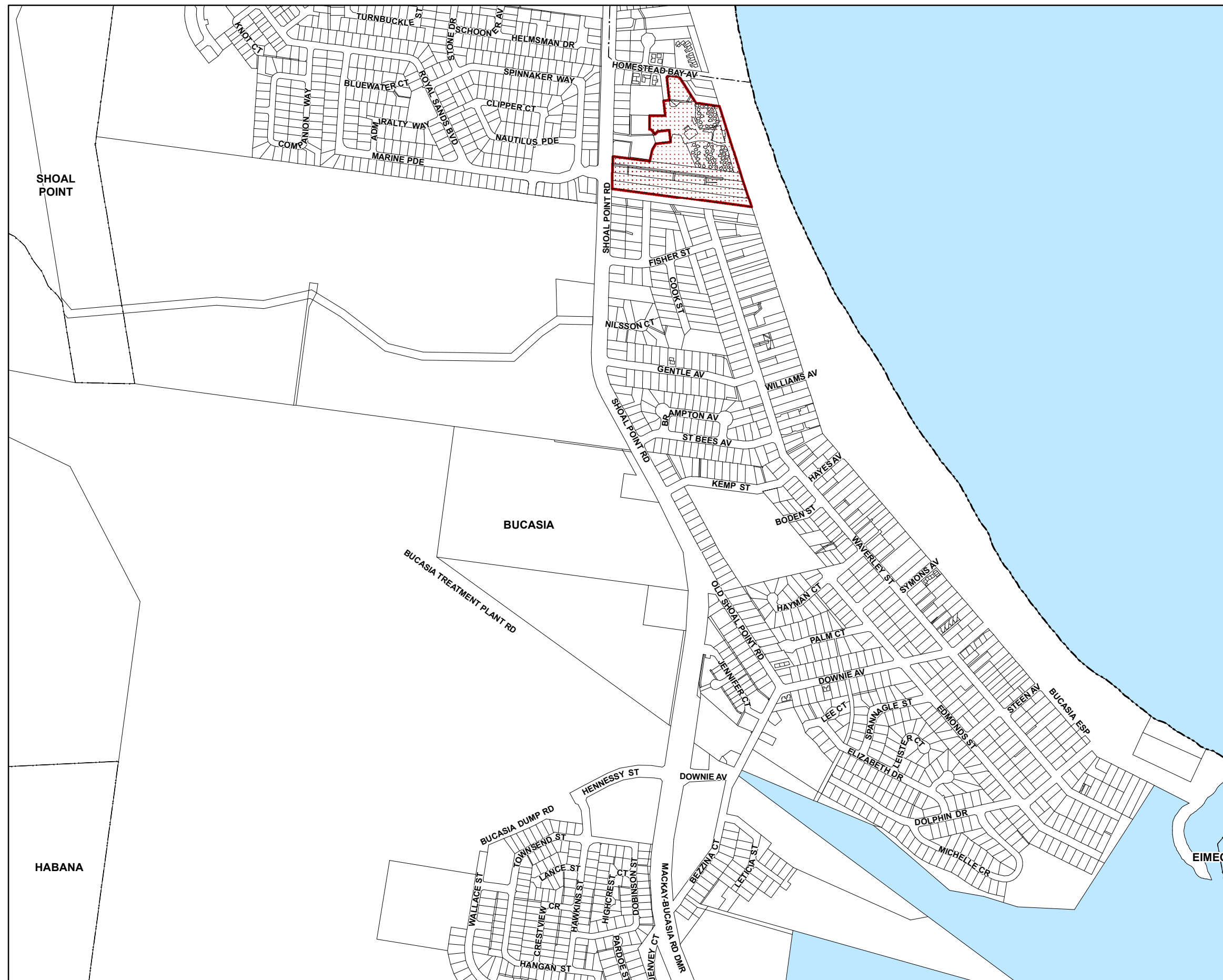
While every care is taken to ensure the accuracy of this product Mackay Regional Council makes no representations or warranties about the accuracy, reliability, completeness or suitability for any particular purpose and disclaims all responsibility and all liability (including without limitation, liability in negligence) or all expenses, losses, damages (including indirect or consequential damage) and costs you may incur as a result of this product being inaccurate or incomplete in any way or for any reason.

© Copyright Mackay Regional Council 2017
Gazettal Date: 30 June 2017
QPP Version 4.0
Geocentric Datum of Australia 1994 (GDA94)


Approx Scale @ A3 1:10000







Residential Densities Overlay Map - RD - 19



Development Constraints

 Strategic residential density area

Cadastre

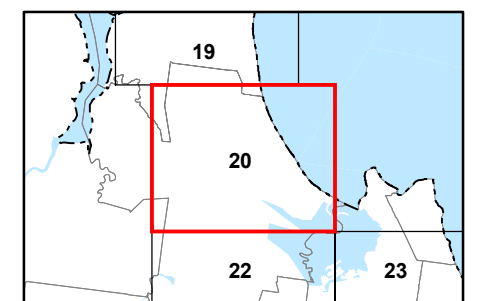
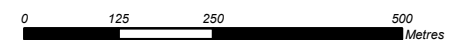
 Local Government Boundary
 Cadastre - June 2016 (Sourced DNRM)
 Suburb or Locality
 Waterway or Waterbody

Residential Densities Overlay data was compiled by Mackay Regional Council. This data is to be used as a guide only for planning purposes.

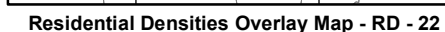
While every care is taken to ensure the accuracy of this product Mackay Regional Council makes no representations or warranties about the accuracy, reliability, completeness or suitability for any particular purpose and disclaims all responsibility and all liability (including without limitation, liability in negligence) or all expenses, losses, damages (including indirect or consequential damage) and costs you may incur as a result of this product being inaccurate or incomplete in any way or for any reason.

© Copyright Mackay Regional Council 2017
 Gazettal Date: 30 June 2017
 QPP Version 4.0
 Geocentric Datum of Australia 1994 (GDA94)

Approx Scale @ A3 1:10000




Residential Densities Overlay Map - RD - 20









Development Constraints

 Strategic residential density area

Cadastre

-  Local Government Boundary
-  Cadastre - June 2016 (Sourced DNRM)
-  Suburb or Locality
-  Waterway or Waterbody

Residential Densities Overlay data was compiled by Mackay Regional Council. This data is to be used as a guide only for planning purposes.

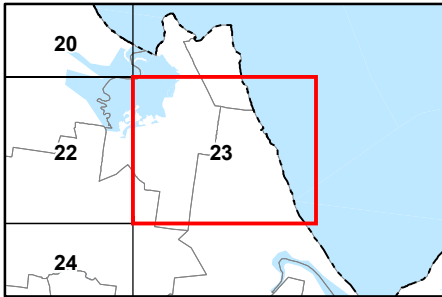
While every care is taken to ensure the accuracy of this product Mackay Regional Council makes no representations or warranties about the accuracy, reliability, completeness or suitability for any particular purpose and disclaims all responsibility and all liability (including without limitation, liability in negligence) or all expenses, losses, damages (including indirect or consequential damage) and costs you may incur as a result of this product being inaccurate or incomplete in any way or for any reason.

© Copyright Mackay Regional Council 2017
Gazettal Date: 30 June 2017
QPP Version 4.0
Geocentric Datum of Australia 1994 (GDA94)

Approx Scale @ A3 1:10000




0 125 250 500 Metres







Residential Densities Overlay Map - RD - 23



Development Constraints

 Strategic residential density area

Cadastre

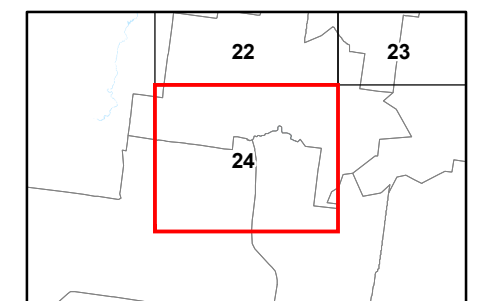
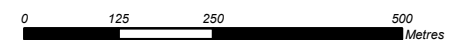
-  Local Government Boundary
-  Cadastre - June 2016 (Sourced DNRM)
-  Suburb or Locality
-  Waterway or Waterbody

Residential Densities Overlay data was compiled by Mackay Regional Council. This data is to be used as a guide only for planning purposes.

While every care is taken to ensure the accuracy of this product Mackay Regional Council makes no representations or warranties about the accuracy, reliability, completeness or suitability for any particular purpose and disclaims all responsibility and all liability (including without limitation, liability in negligence) or all expenses, losses, damages (including indirect or consequential damage) and costs you may incur as a result of this product being inaccurate or incomplete in any way or for any reason.

© Copyright Mackay Regional Council 2017
Gazettal Date: 30 June 2017
QPP Version 4.0
Geocentric Datum of Australia 1994 (GDA94)


Approx Scale @ A3 1:10000







Residential Densities Overlay Map - RD - 24



Development Constraints

 Strategic residential density area

Cadastre

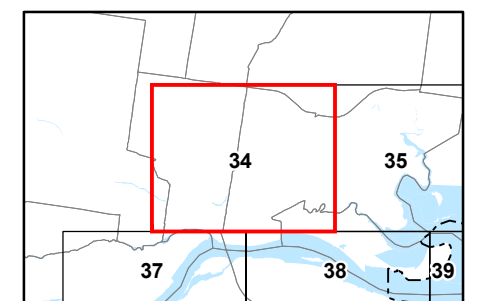
-  Local Government Boundary
-  Cadastre - June 2016 (Sourced DNRM)
-  Suburb or Locality
-  Waterway or Waterbody

Residential Densities Overlay data was compiled by Mackay Regional Council. This data is to be used as a guide only for planning purposes.

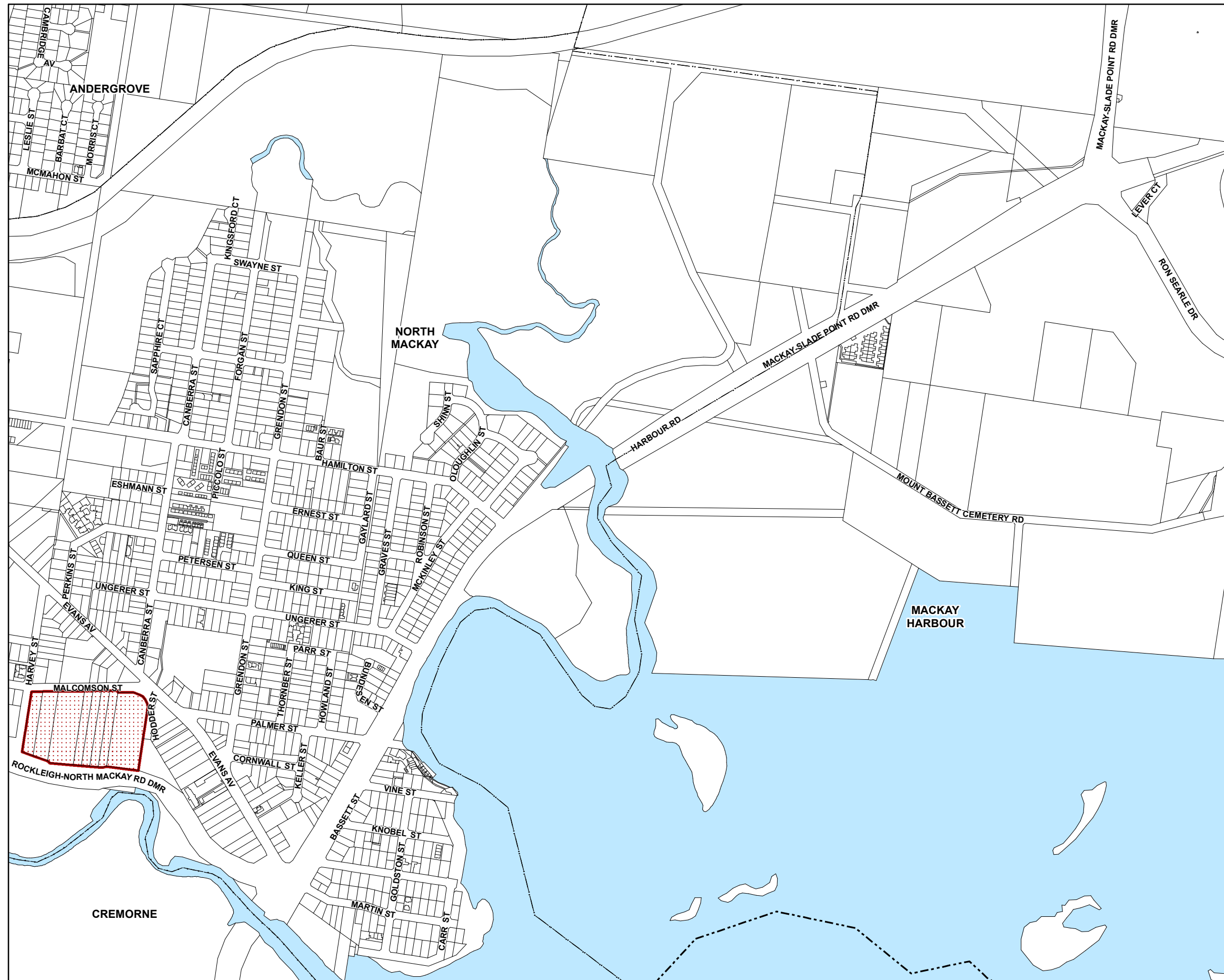
While every care is taken to ensure the accuracy of this product Mackay Regional Council makes no representations or warranties about the accuracy, reliability, completeness or suitability for any particular purpose and disclaims all responsibility and all liability (including without limitation, liability in negligence) or all expenses, losses, damages (including indirect or consequential damage) and costs you may incur as a result of this product being inaccurate or incomplete in any way or for any reason.

© Copyright Mackay Regional Council 2017
Gazettal Date: 30 June 2017
QPP Version 4.0
Geocentric Datum of Australia 1994 (GDA94)


Approx Scale @ A3 1:10000







Residential Densities Overlay Map - RD - 34



Development Constraints

 Strategic residential density area

Cadastre

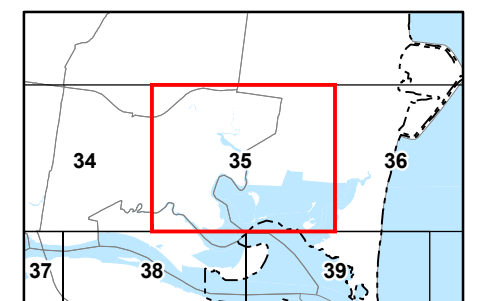
 Local Government Boundary
 Cadastre - June 2016 (Sourced DNRM)
 Suburb or Locality
 Waterway or Waterbody

Residential Densities Overlay data was compiled by Mackay Regional Council. This data is to be used as a guide only for planning purposes.

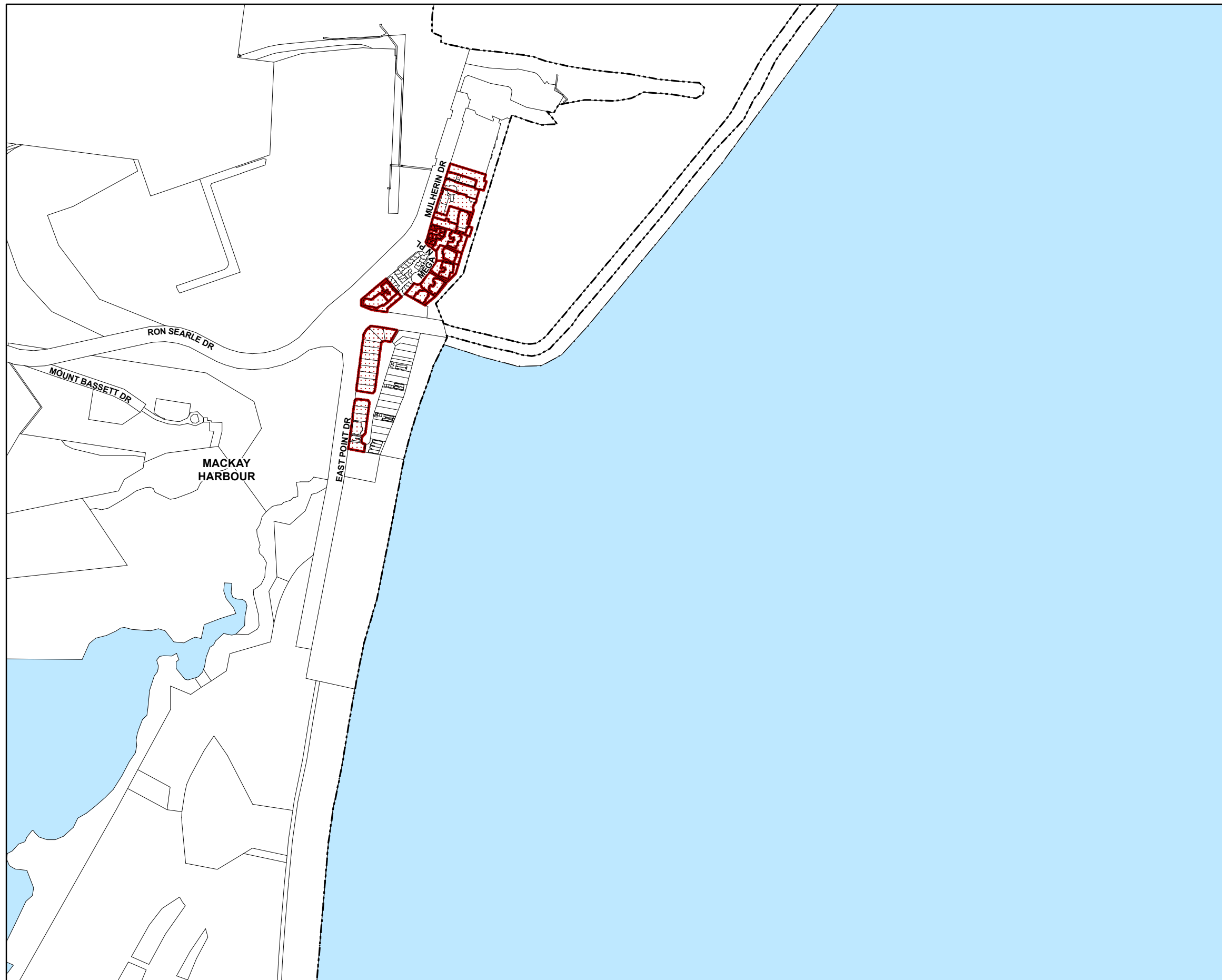
While every care is taken to ensure the accuracy of this product Mackay Regional Council makes no representations or warranties about the accuracy, reliability, completeness or suitability for any particular purpose and disclaims all responsibility and all liability (including without limitation, liability in negligence) or all expenses, losses, damages (including indirect or consequential damage) and costs you may incur as a result of this product being inaccurate or incomplete in any way or for any reason.

© Copyright Mackay Regional Council 2017
 Gazettal Date: 30 June 2017
 QPP Version 4.0
 Geocentric Datum of Australia 1994 (GDA94)


Approx Scale @ A3 1:10000







Residential Densities Overlay Map - RD - 35



Development Constraints

 Strategic residential density area

Cadastre

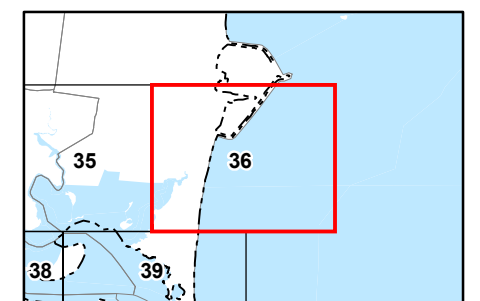
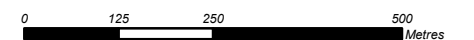
-  Local Government Boundary
-  Cadastre - June 2016 (Sourced DNRM)
-  Suburb or Locality
-  Waterway or Waterbody

Residential Densities Overlay data was compiled by Mackay Regional Council. This data is to be used as a guide only for planning purposes.

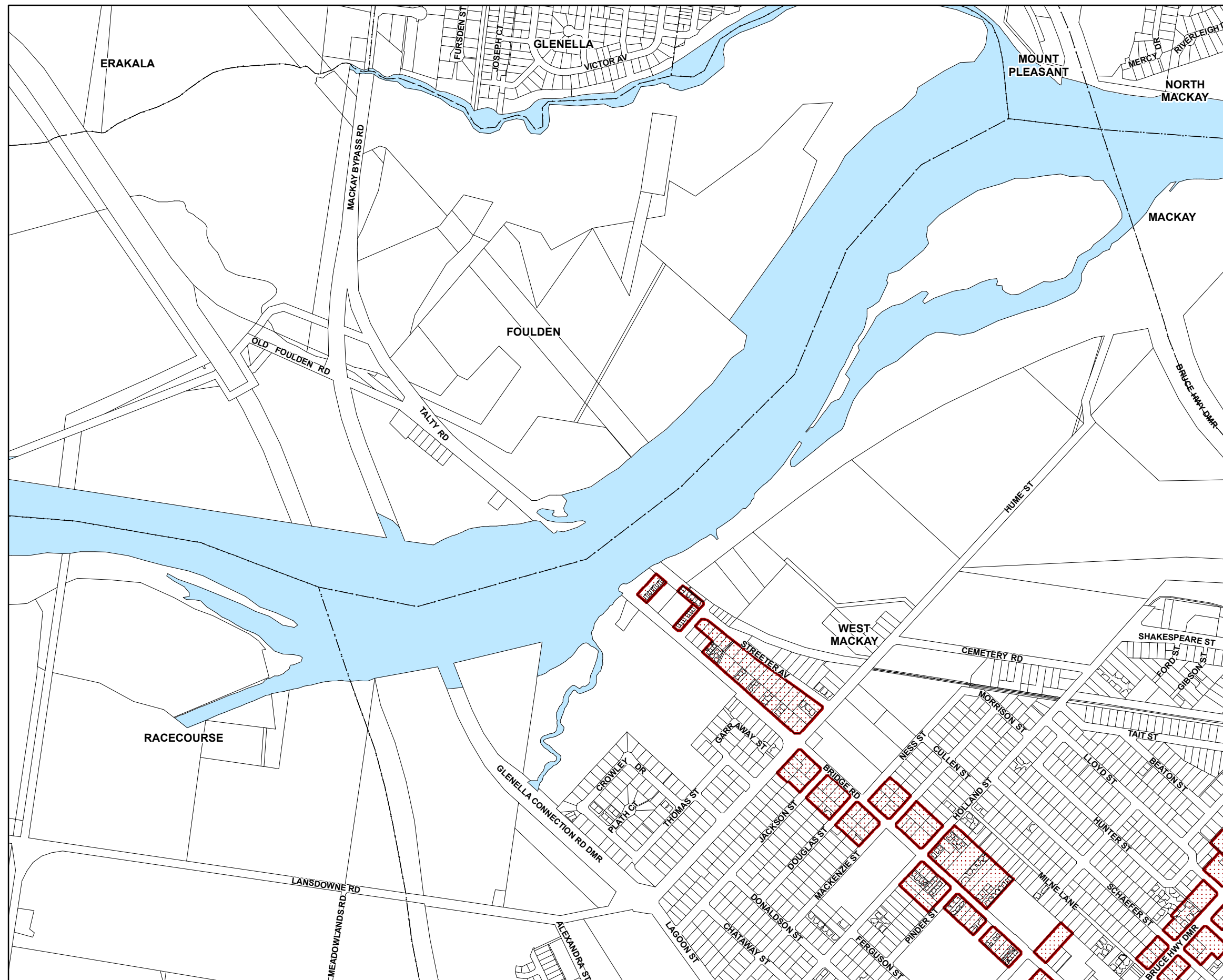
While every care is taken to ensure the accuracy of this product Mackay Regional Council makes no representations or warranties about the accuracy, reliability, completeness or suitability for any particular purpose and disclaims all responsibility and all liability (including without limitation, liability in negligence) or all expenses, losses, damages (including indirect or consequential damage) and costs you may incur as a result of this product being inaccurate or incomplete in any way or for any reason.

© Copyright Mackay Regional Council 2017
Gazettal Date: 30 June 2017
QPP Version 4.0
Geocentric Datum of Australia 1994 (GDA94)


Approx Scale @ A3 1:10000







Residential Densities Overlay Map - RD - 36



Development Constraints

 Strategic residential density area

Cadastre

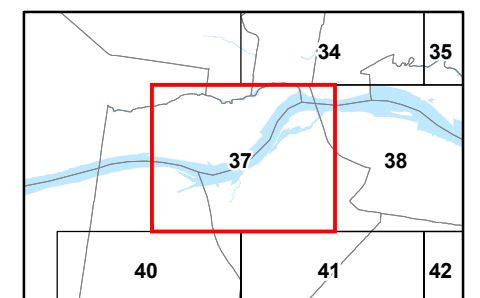
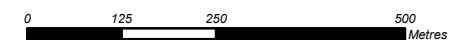
-  Local Government Boundary
-  Cadastre - June 2016 (Sourced DNRM)
-  Suburb or Locality
-  Waterway or Waterbody

Residential Densities Overlay data was compiled by Mackay Regional Council. This data is to be used as a guide only for planning purposes.

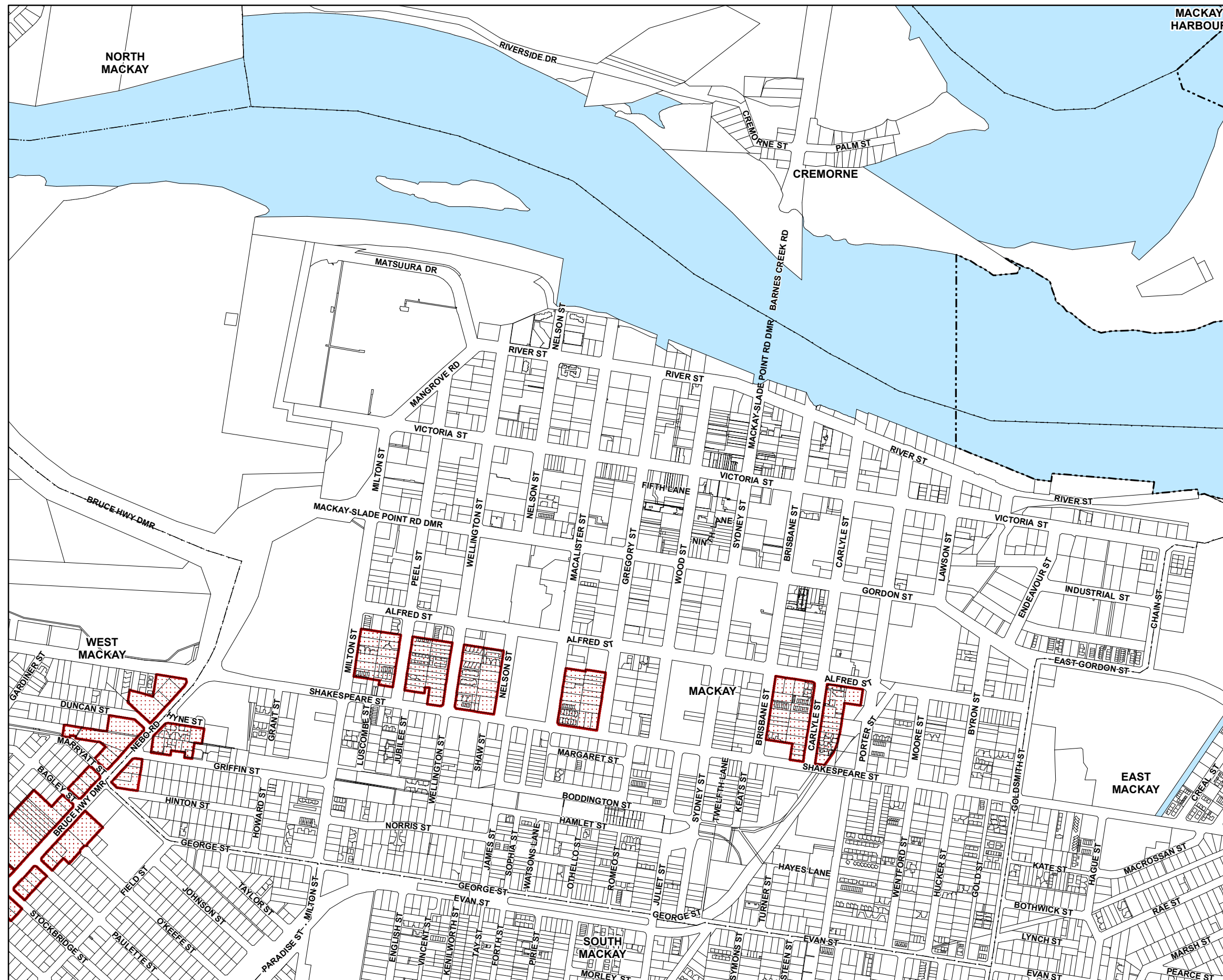
While every care is taken to ensure the accuracy of this product Mackay Regional Council makes no representations or warranties about the accuracy, reliability, completeness or suitability for any particular purpose and disclaims all responsibility and all liability (including without limitation, liability in negligence) or all expenses, losses, damages (including indirect or consequential damage) and costs you may incur as a result of this product being inaccurate or incomplete in any way or for any reason.

© Copyright Mackay Regional Council 2017
Gazettal Date: 30 June 2017
QPP Version 4.0
Geocentric Datum of Australia 1994 (GDA94)


Approx Scale @ A3 1:10000







Residential Densities Overlay Map - RD - 37



Development Constraints

 Strategic residential density area

Cadastre

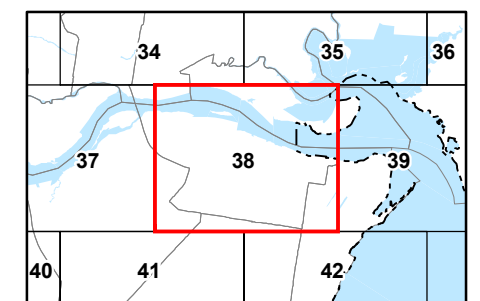
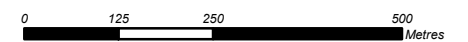
 Local Government Boundary
 Cadastre - June 2016 (Sourced DNRM)
 Suburb or Locality
 Waterway or Waterbody

Residential Densities Overlay data was compiled by Mackay Regional Council. This data is to be used as a guide only for planning purposes.

While every care is taken to ensure the accuracy of this product Mackay Regional Council makes no representations or warranties about the accuracy, reliability, completeness or suitability for any particular purpose and disclaims all responsibility and all liability (including without limitation, liability in negligence) or all expenses, losses, damages (including indirect or consequential damage) and costs you may incur as a result of this product being inaccurate or incomplete in any way or for any reason.

© Copyright Mackay Regional Council 2017
 Gazettal Date: 30 June 2017
 QPP Version 4.0
 Geocentric Datum of Australia 1994 (GDA94)


Approx Scale @ A3 1:10000







Residential Densities Overlay Map - RD - 38



Development Constraints

 Strategic residential density area

Cadastre

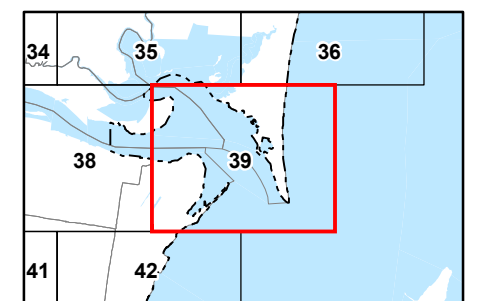
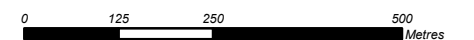
-  Local Government Boundary
-  Cadastre - June 2016 (Sourced DNRM)
-  Suburb or Locality
-  Waterway or Waterbody

Residential Densities Overlay data was compiled by Mackay Regional Council. This data is to be used as a guide only for planning purposes.

While every care is taken to ensure the accuracy of this product Mackay Regional Council makes no representations or warranties about the accuracy, reliability, completeness or suitability for any particular purpose and disclaims all responsibility and all liability (including without limitation, liability in negligence) or all expenses, losses, damages (including indirect or consequential damage) and costs you may incur as a result of this product being inaccurate or incomplete in any way or for any reason.

© Copyright Mackay Regional Council 2017
Gazettal Date: 30 June 2017
QPP Version 4.0
Geocentric Datum of Australia 1994 (GDA94)


Approx Scale @ A3 1:10000







Residential Densities Overlay Map - RD - 39



Development Constraints

 Strategic residential density area

Cadastre

-  Local Government Boundary
-  Cadastre - June 2016 (Sourced DNRM)
-  Suburb or Locality
-  Waterway or Waterbody

Residential Densities Overlay data was compiled by Mackay Regional Council. This data is to be used as a guide only for planning purposes.

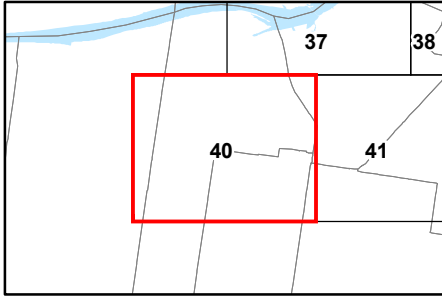
While every care is taken to ensure the accuracy of this product Mackay Regional Council makes no representations or warranties about the accuracy, reliability, completeness or suitability for any particular purpose and disclaims all responsibility and all liability (including without limitation, liability in negligence) or all expenses, losses, damages (including indirect or consequential damage) and costs you may incur as a result of this product being inaccurate or incomplete in any way or for any reason.

© Copyright Mackay Regional Council 2017
Gazettal Date: 30 June 2017
QPP Version 4.0
Geocentric Datum of Australia 1994 (GDA94)

Approx Scale @ A3 1:10000




0 125 250 500 Metres







Residential Densities Overlay Map - RD - 40



Development Constraints

 Strategic residential density area

Cadastre

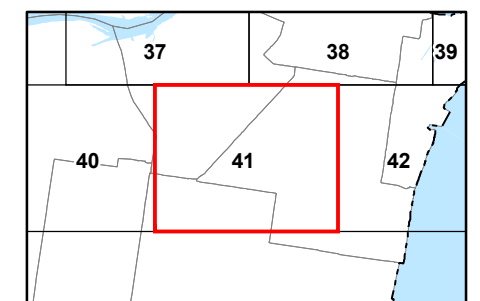
 Local Government Boundary
 Cadastre - June 2016 (Sourced DNRM)
 Suburb or Locality
 Waterway or Waterbody

Residential Densities Overlay data was compiled by Mackay Regional Council. This data is to be used as a guide only for planning purposes.

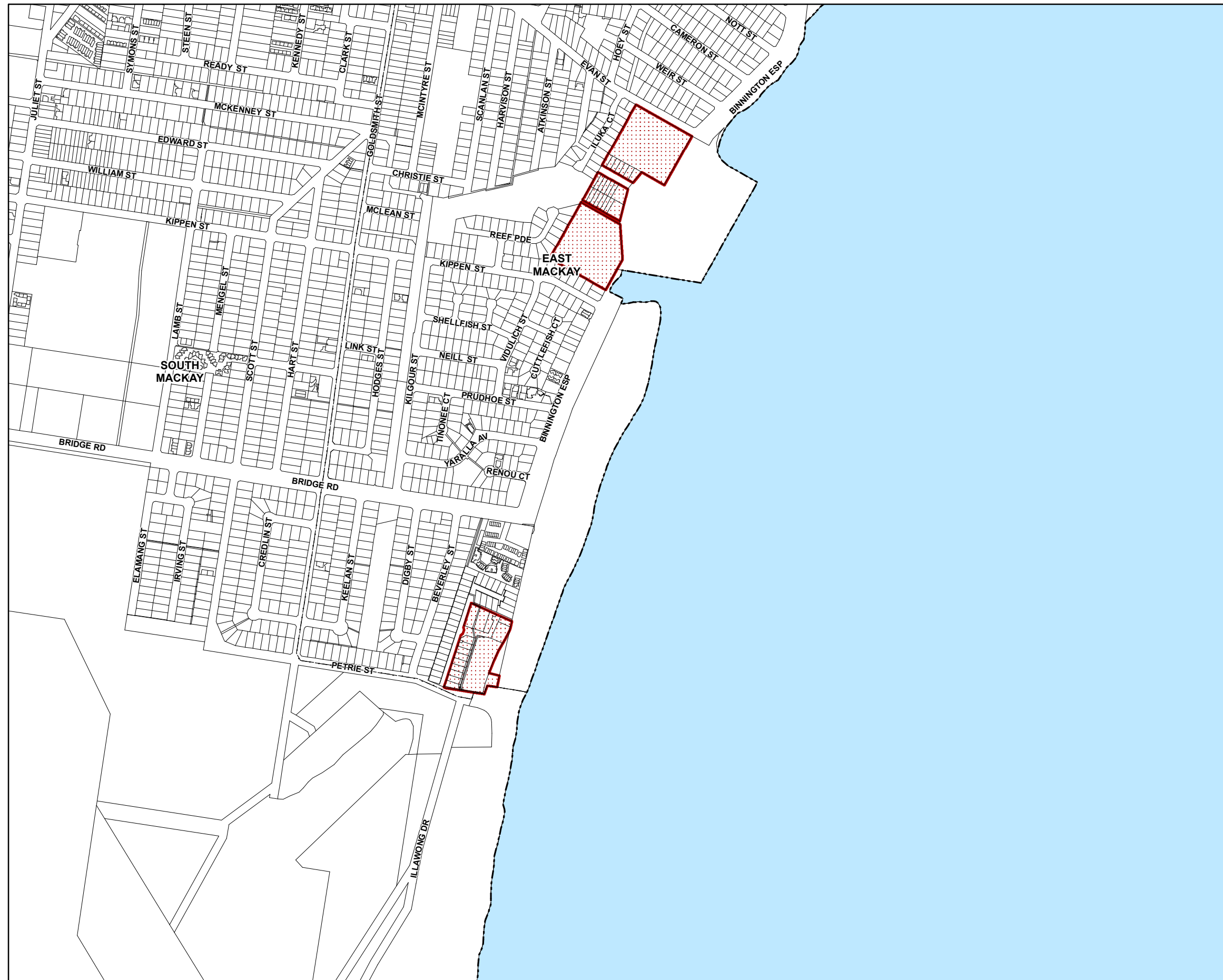
While every care is taken to ensure the accuracy of this product Mackay Regional Council makes no representations or warranties about the accuracy, reliability, completeness or suitability for any particular purpose and disclaims all responsibility and all liability (including without limitation, liability in negligence) or all expenses, losses, damages (including indirect or consequential damage) and costs you may incur as a result of this product being inaccurate or incomplete in any way or for any reason.

© Copyright Mackay Regional Council 2017
 Gazettal Date: 30 June 2017
 QPP Version 4.0
 Geocentric Datum of Australia 1994 (GDA94)


Approx Scale @ A3 1:10000







Residential Densities Overlay Map - RD - 41



Development Constraints

 Strategic residential density area

Cadastre

 Local Government Boundary
 Cadastre - June 2016 (Sourced DNRM)
 Suburb or Locality
 Waterway or Waterbody

Residential Densities Overlay data was compiled by Mackay Regional Council. This data is to be used as a guide only for planning purposes.

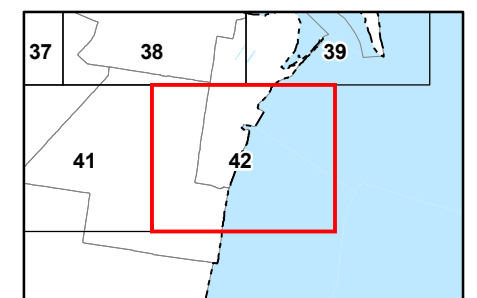
While every care is taken to ensure the accuracy of this product Mackay Regional Council makes no representations or warranties about the accuracy, reliability, completeness or suitability for any particular purpose and disclaims all responsibility and all liability (including without limitation, liability in negligence) or all expenses, losses, damages (including indirect or consequential damage) and costs you may incur as a result of this product being inaccurate or incomplete in any way or for any reason.

© Copyright Mackay Regional Council 2017
 Gazettal Date: 30 June 2017
 QPP Version 4.0
 Geocentric Datum of Australia 1994 (GDA94)

Approx Scale @ A3 1:10000



0 125 250 500
Metres



Residential Densities Overlay Map - RD - 42