
 Mackay City Centre Local Plan Boundary

 Mackay Waterfront Priority Development Area

PRECINCT LABEL, PRECINCT

 CC1, CITY CORE PRECINCT


 CC2, CITY MIXED USE PRECINCT


 CC3, EDUCATION MIXED USE PRECINCT

 CC4, EXHIBITION/EVENTS PRECINCT

 CC5, CIVIC PRECINCT

Cadastre

 Cadastre - September 2021 (Sourced DNRME)

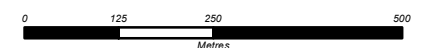
 Waterway or Waterbody

While every care is taken to ensure the accuracy of this product Mackay Regional Council makes no representations or warranties about the accuracy, reliability, completeness or suitability for any particular purpose and disclaims all responsibility and all liability (including without limitation, liability in negligence) or all expenses, losses, damages (including indirect or consequential damage) and costs you may incur as a result of this product being inaccurate or incomplete in any way or for any reason.

Effective from 26 April 2022

© Copyright Mackay Regional Council 2018
Geocentric Datum of Australia 2020 (GDA2020)

Approx Scale @ A3 1:10 000



Local Plan Map - CC - 1