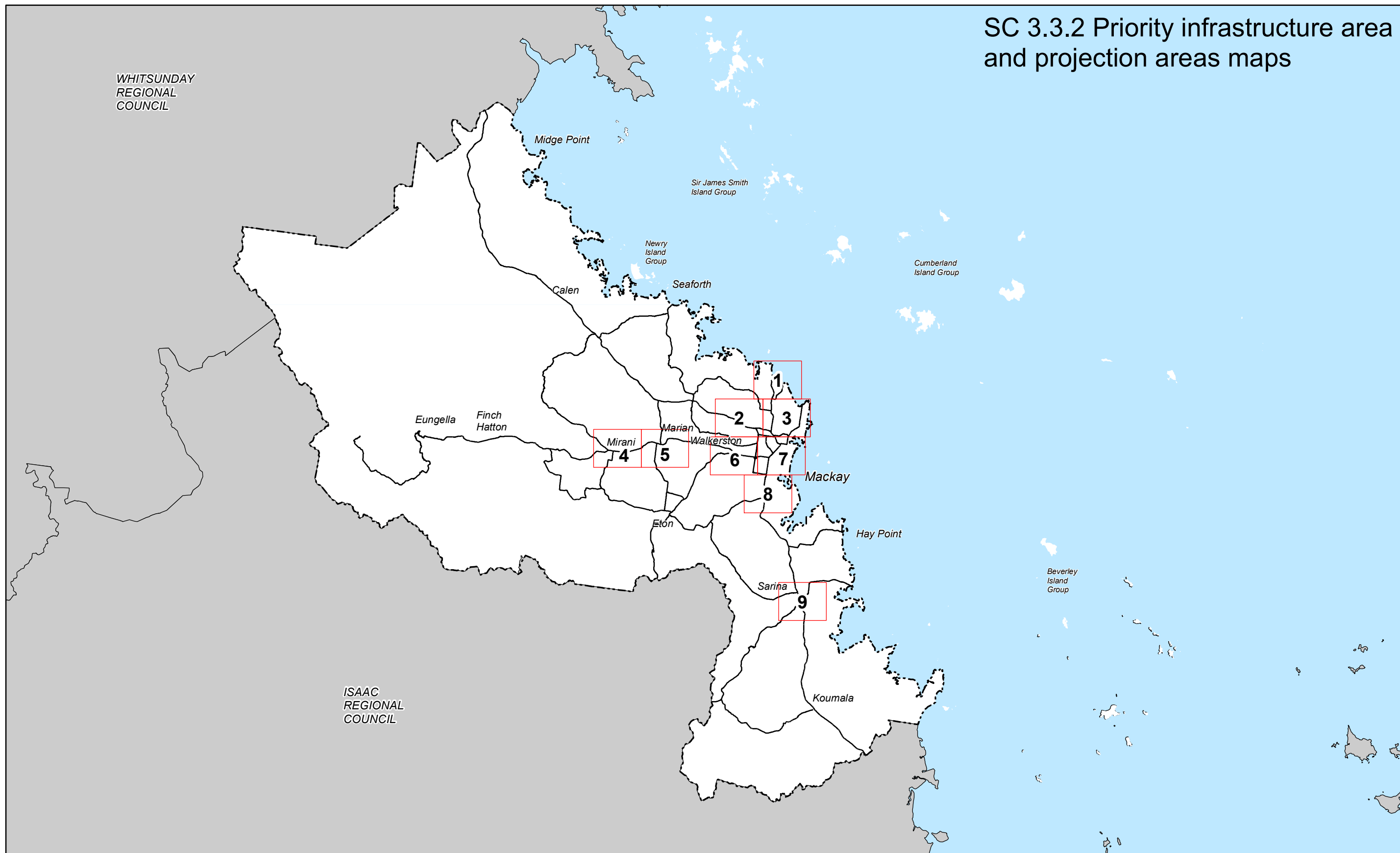
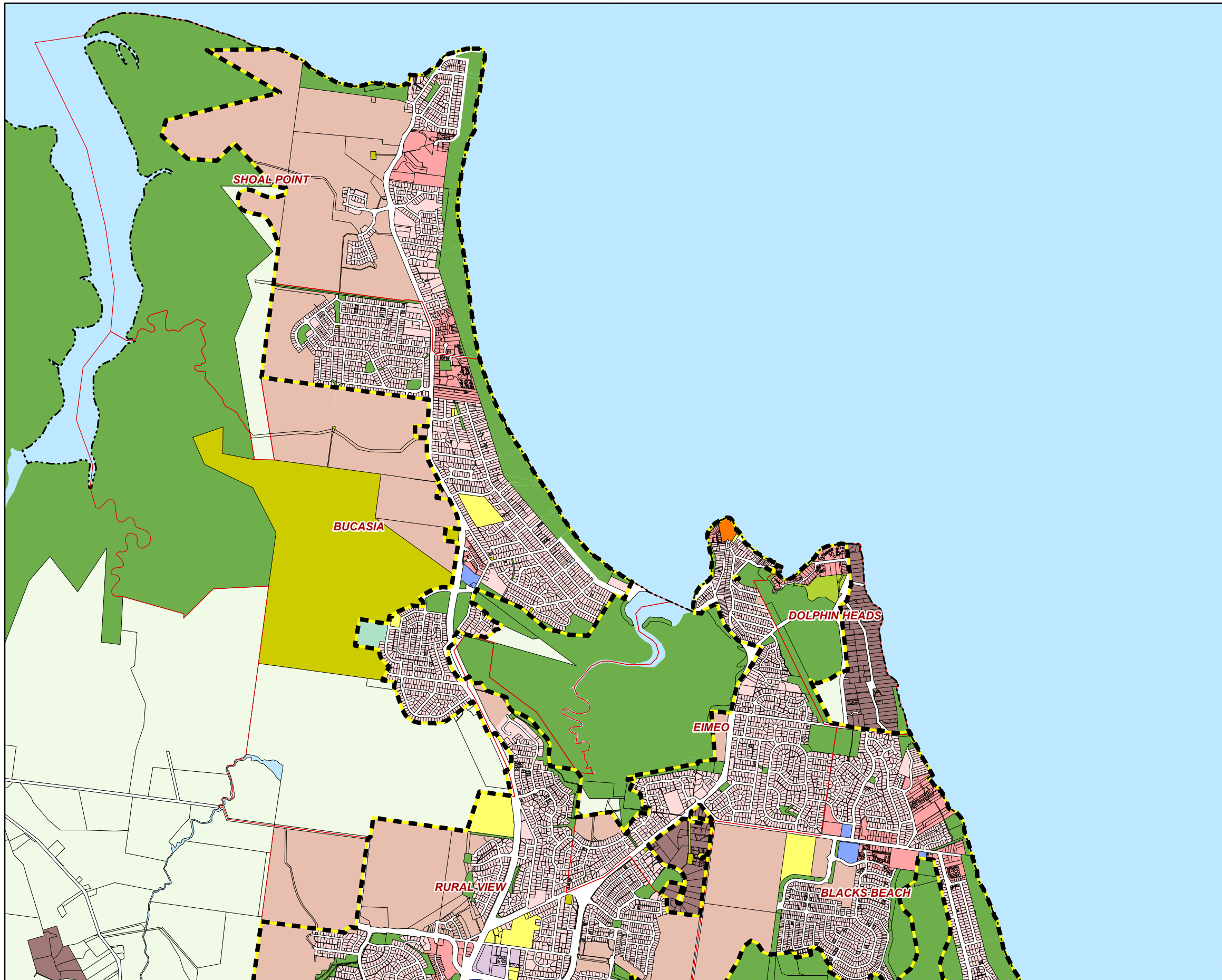

































## GRID INDEX - LOCAL GOVERNMENT INFRASTRUCTURE PLAN MAPS

SC 3.3.2 Priority infrastructure area  
and projection areas maps





-  Priority infrastructure areas
- Cadastral**
-  Local Government Boundary
-  Cadastral - September 2021 (Sourced DNRME)
-  Projection Areas
-  Waterway or Waterbody
- Zones**
- Residential zones**
-  Low density residential
-  Medium density residential
-  High density residential
- Centre zones**
-  Principal centre
-  Major centre
-  District centre
-  Local centre
-  Neighbourhood centre
-  Specialised centre
- Recreation and conservation zones**
-  Sport and recreation
-  Open space
-  Conservation
- Industry zones**
-  Low impact industry
-  High impact industry
-  Industry investigation
- Other zones**
-  Community facilities
-  Emerging community
-  Mixed use
-  Rural
-  Rural residential
-  Special purpose
-  Tourism
-  Township

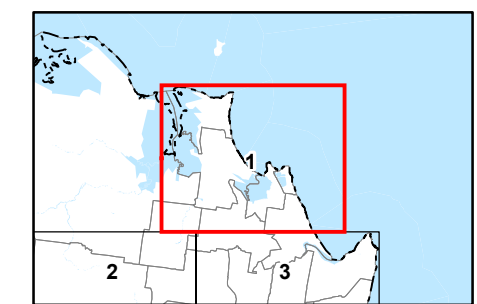

- Areas regulated under other legislation**
-  Priority development area. Refer to Part 10.3. This area is regulated under the Economic Development Act 2012.
  -  Strategic port land. Refer to Part 10.1. This area is regulated under the Transport Infrastructure Act 1994.
  -  Airport land. Refer to Part 10.2. This area is regulated under the Airport Assets (Restructuring and Disposal) Act 2008.

While every care is taken to ensure the accuracy of this product Mackay Regional Council makes no representations or warranties about the accuracy, reliability, completeness or suitability for any particular purpose and disclaims all responsibility and all liability (including without limitation, liability in negligence) or all expenses, losses, damages (including indirect or consequential damage) and costs you may incur as a result of this product being inaccurate or incomplete in any way or for any reason.

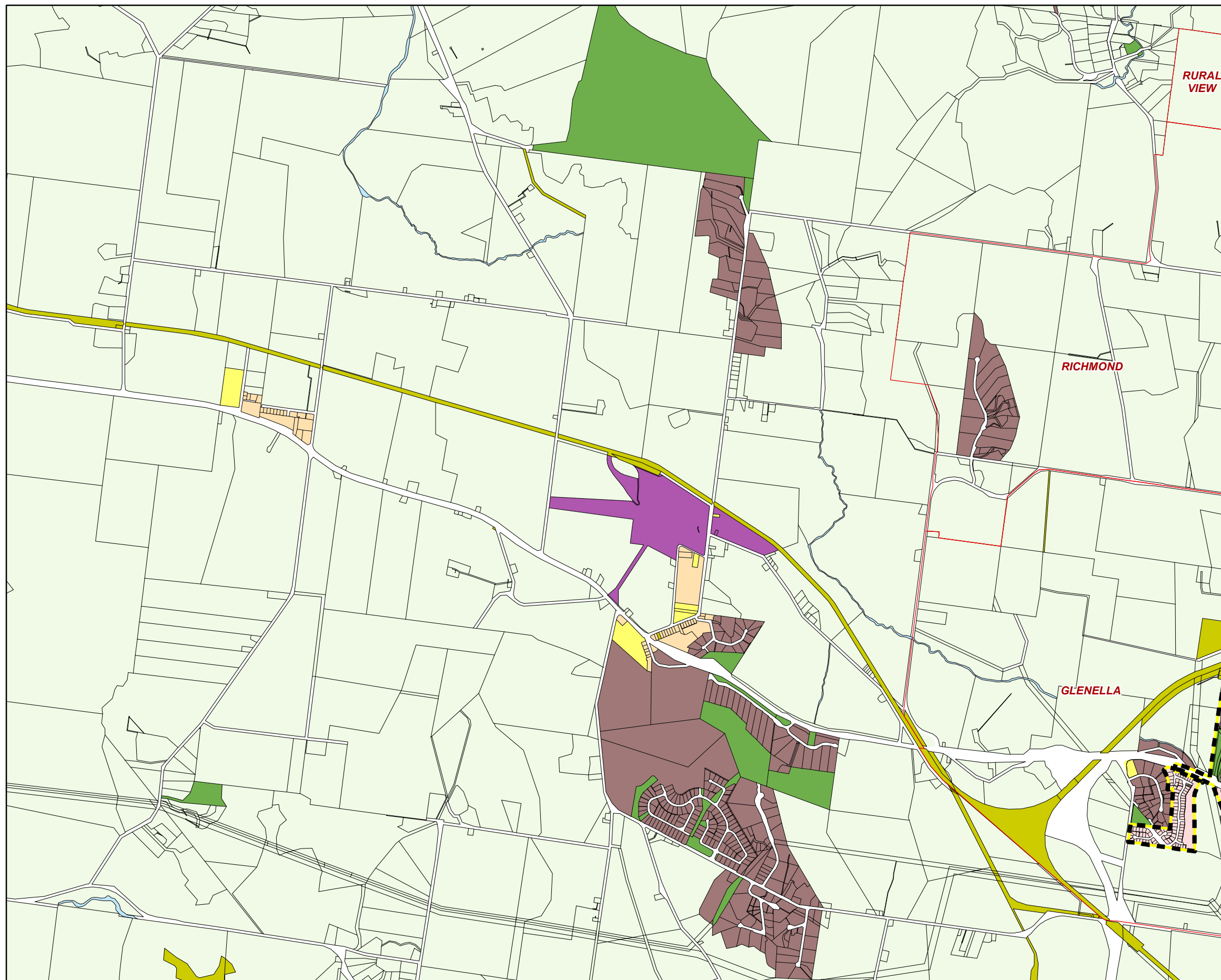
**Effective from 26 April 2022**
































© Copyright Mackay Regional Council 2018  
Geocentric Datum of Australia 2020 (GDA2020)

Approx Scale @ A3 1:30000







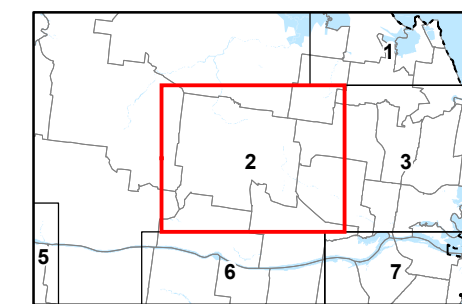
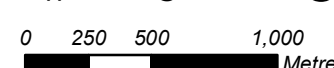
-  Priority infrastructure areas
- Cadastral**
-  Local Government Boundary
-  Cadastral - September 2021 (Sourced DNRME)
-  Projection Areas
-  Waterway or Waterbody
- Zones**
- Residential zones**
-  Low density residential
-  Medium density residential
-  High density residential
- Centre zones**
-  Principal centre
-  Major centre
-  District centre
-  Local centre
-  Neighbourhood centre
-  Specialised centre
- Recreation and conservation zones**
-  Sport and recreation
-  Open space
-  Conservation
- Industry zones**
-  Low impact industry
-  High impact industry
-  Industry investigation
- Other zones**
-  Community facilities
-  Rural residential
-  Emerging community
-  Special purpose
-  Mixed use
-  Tourism
-  Rural
-  Township
- Areas regulated under other legislation**
-  Priority development area. Refer to Part 10.3. This area is regulated under the Economic Development Act 2012.
-  Strategic port land. Refer to Part 10.1. This area is regulated under the Transport Infrastructure Act 1994.
-  Airport land. Refer to Part 10.2. This area is regulated under the Airport Assets (Restructuring and Disposal) Act 2008.

While every care is taken to ensure the accuracy of this product Mackay Regional Council makes no representations or warranties about the accuracy, reliability, completeness or suitability for any particular purpose and disclaims all responsibility and all liability (including without limitation, liability in negligence) or all expenses, losses, damages (including indirect or consequential damage) and costs you may incur as a result of this product being inaccurate or incomplete in any way or for any reason.

**Effective from 26 April 2022**

© Copyright Mackay Regional Council 2018  
Geocentric Datum of Australia 2020 (GDA2020)

Approx Scale @ A3 1:30000

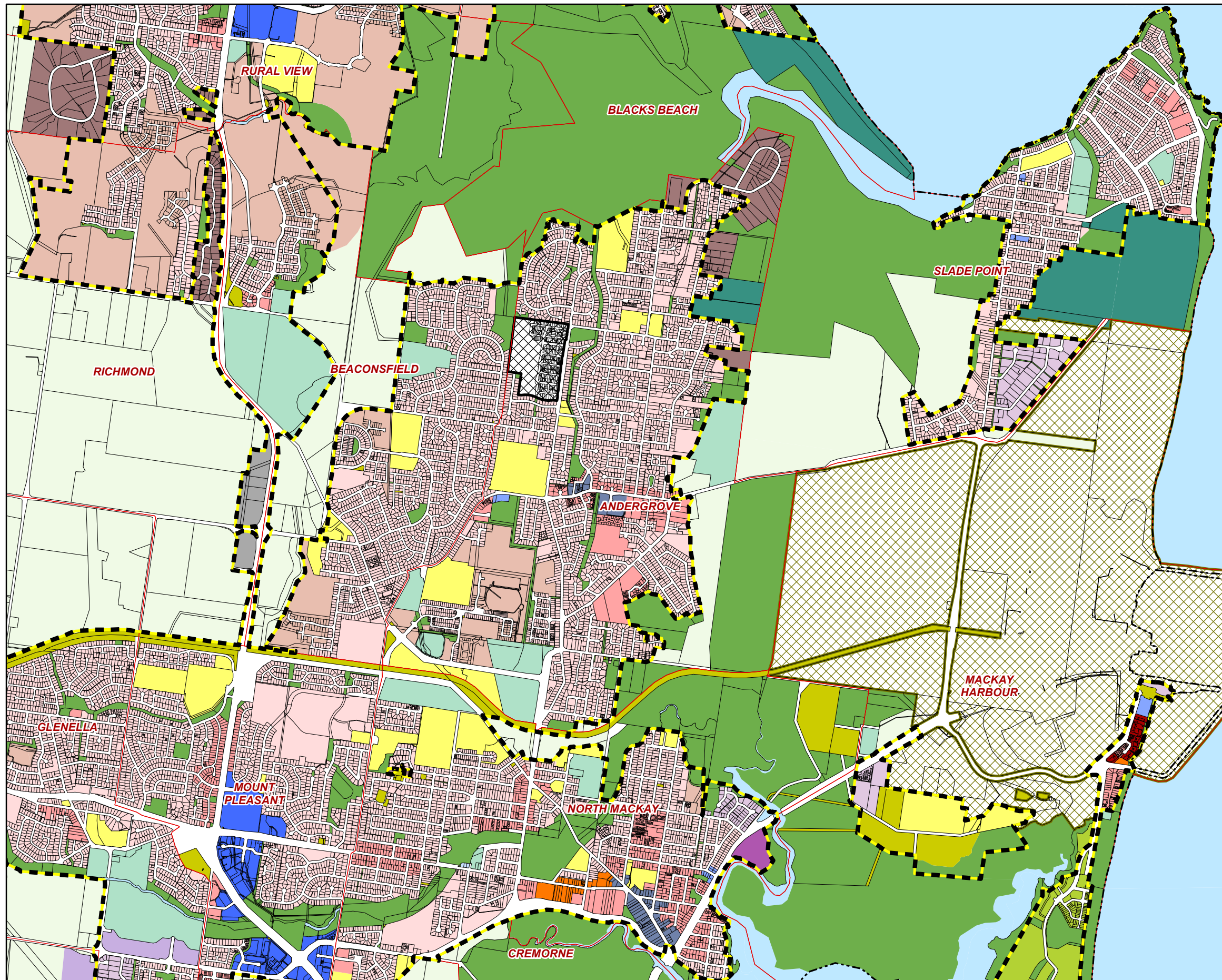




# Mackay Region **PLANNING SCHEME**



Local Government Infrastructure  
Plan Map SC 3.3.2  
Priority infrastructure area and  
projection areas maps

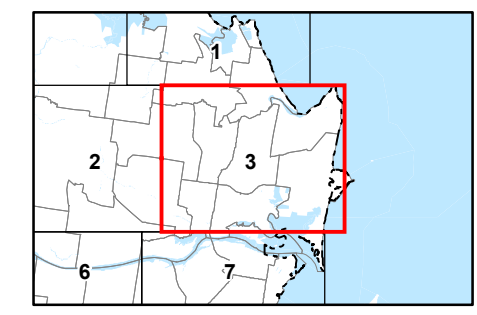
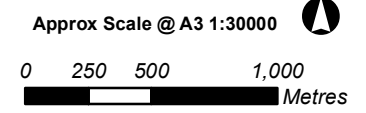


- Priority infrastructure areas
- Cadastral**
- Local Government Boundary
- Cadastral - September 2021 (Sourced DNRME)
- Projection Areas
- Waterway or Waterbody
- Zones**
- Residential zones**
- Low density residential
- Medium density residential
- High density residential
- Centre zones**
- Principal centre
- Major centre
- District centre
- Local centre
- Neighbourhood centre
- Specialised centre
- Recreation and conservation zones**
- Sport and recreation
- Open space
- Conservation
- Industry zones**
- Low impact industry
- High impact industry
- Industry investigation
- Other zones**
- Community facilities
- Emerging community
- Mixed use
- Rural
- Rural residential
- Special purpose
- Tourism
- Township
- Areas regulated under other legislation**
- Priority development area. Refer to Part 10.3. This area is regulated under the Economic Development Act 2012.
- Strategic port land. Refer to Part 10.1. This area is regulated under the Transport Infrastructure Act 1994.
- Airport land. Refer to Part 10.2. This area is regulated under the Airport Assets (Restructuring and Disposal) Act 2008.

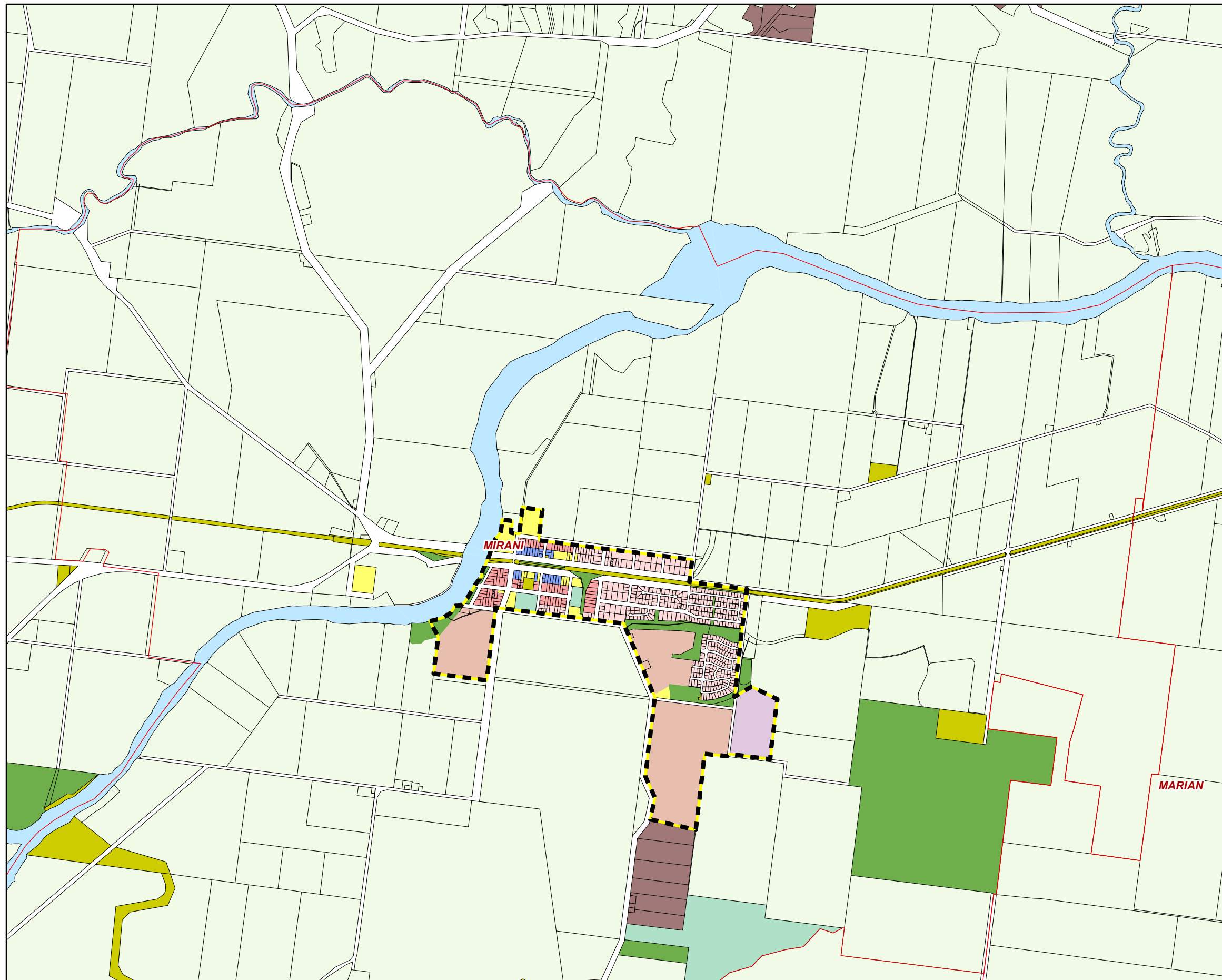
While every care is taken to ensure the accuracy of this product Mackay Regional Council makes no representations or warranties about the accuracy, reliability, completeness or suitability for any particular purpose and disclaims all responsibility and all liability (including without limitation, liability in negligence) or all expenses, losses, damages (including indirect or consequential damage) and costs you may incur as a result of this product being inaccurate or incomplete in any way or for any reason.
































**Effective from 26 April 2022**

© Copyright Mackay Regional Council 2018  
Geocentric Datum of Australia 2020 (GDA2020)





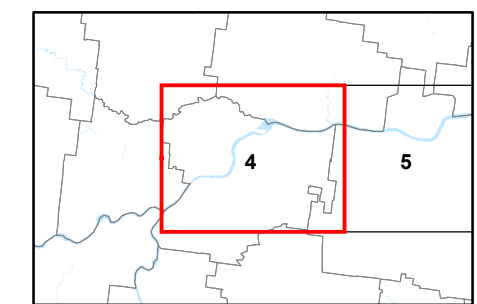
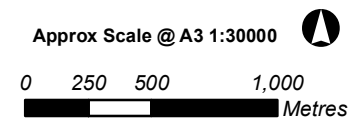


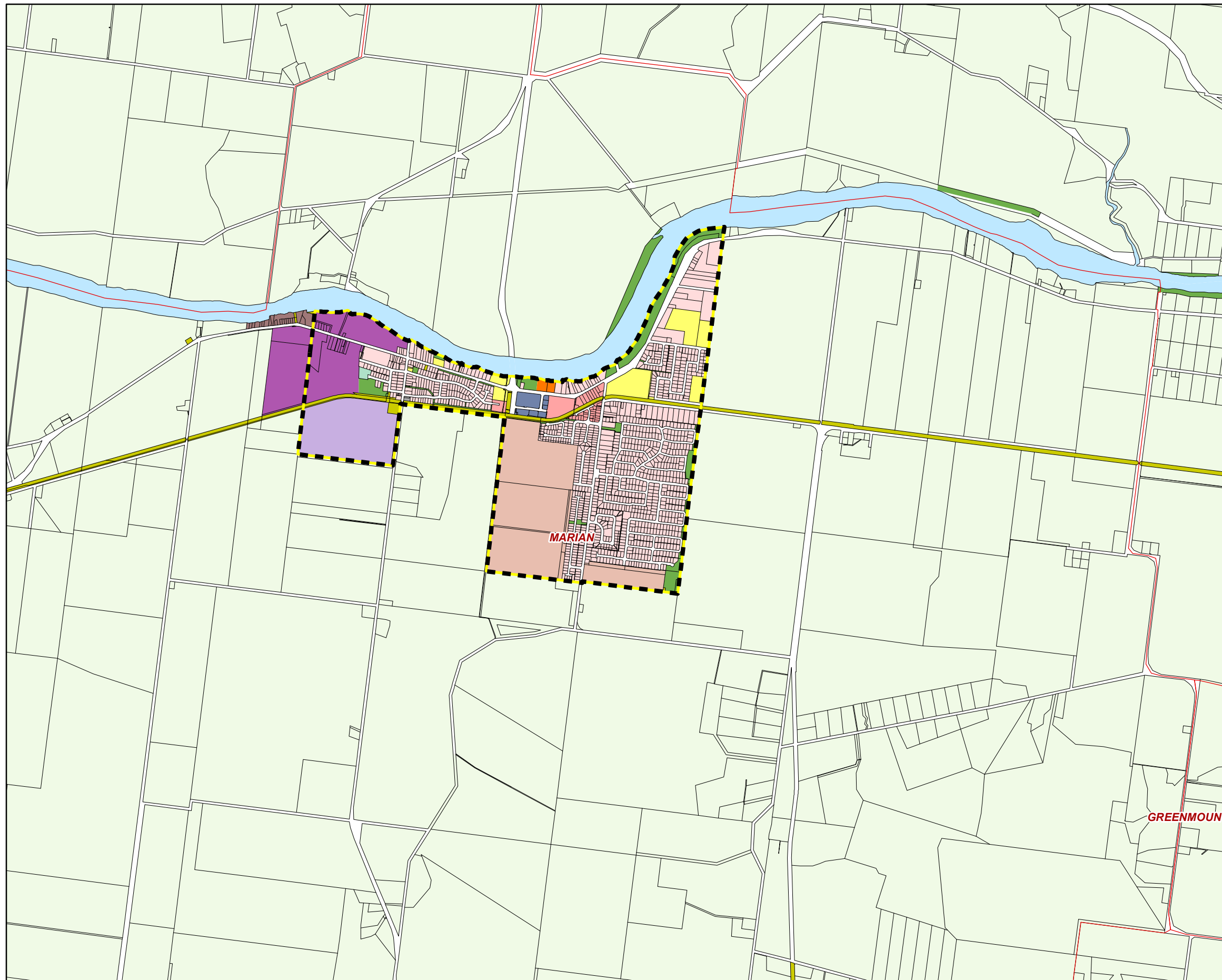
-  Priority infrastructure areas
- Cadastral**
-  Local Government Boundary
-  Cadastral - September 2021 (Sourced DNRME)
-  Projection Areas
-  Waterway or Waterbody
- Zones**
- Residential zones**
-  Low density residential
-  Medium density residential
-  High density residential
- Centre zones**
-  Principal centre
-  Major centre
-  District centre
-  Local centre
-  Neighbourhood centre
-  Specialised centre
- Recreation and conservation zones**
-  Sport and recreation
-  Open space
-  Conservation
- Industry zones**
-  Low impact industry
-  High impact industry
-  Industry investigation
- Other zones**
-  Community facilities
-  Rural residential
-  Emerging community
-  Special purpose
-  Mixed use
-  Tourism
-  Rural
-  Township
- Areas regulated under other legislation**
-  Priority development area. Refer to Part 10.3. This area is regulated under the Economic Development Act 2012.
-  Strategic port land. Refer to Part 10.1. This area is regulated under the Transport Infrastructure Act 1994.
-  Airport land. Refer to Part 10.2. This area is regulated under the Airport Assets (Restructuring and Disposal) Act 2008.
































While every care is taken to ensure the accuracy of this product Mackay Regional Council makes no representations or warranties about the accuracy, reliability, completeness or suitability for any particular purpose and disclaims all responsibility and all liability (including without limitation, liability in negligence) or all expenses, losses, damages (including indirect or consequential damage) and costs you may incur as a result of this product being inaccurate or incomplete in any way or for any reason.

**Effective from 26 April 2022**

© Copyright Mackay Regional Council 2018  
Geocentric Datum of Australia 2020 (GDA2020)



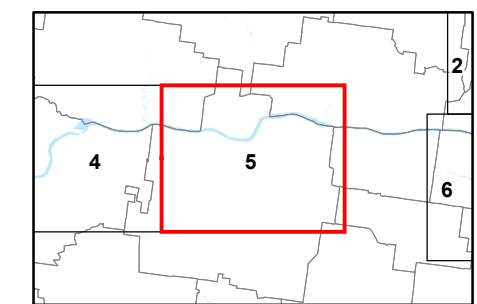
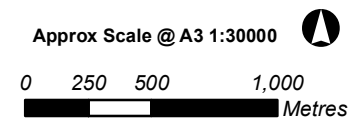


-  Priority infrastructure areas
- Cadastral**
-  Local Government Boundary
-  Cadastral - September 2021 (Sourced DNRME)
-  Projection Areas
-  Waterway or Waterbody
- Zones**
- Residential zones**
-  Low density residential
-  Medium density residential
-  High density residential
- Centre zones**
-  Principal centre
-  Major centre
-  District centre
-  Local centre
-  Neighbourhood centre
-  Specialised centre
- Recreation and conservation zones**
-  Sport and recreation
-  Open space
-  Conservation
- Industry zones**
-  Low impact industry
-  High impact industry
-  Industry investigation
- Other zones**
-  Community facilities
-  Rural residential
-  Emerging community
-  Special purpose
-  Mixed use
-  Tourism
-  Rural
-  Township
- Areas regulated under other legislation**
-  Priority development area. Refer to Part 10.3. This area is regulated under the Economic Development Act 2012.
-  Strategic port land. Refer to Part 10.1. This area is regulated under the Transport Infrastructure Act 1994.
-  Airport land. Refer to Part 10.2. This area is regulated under the Airport Assets (Restructuring and Disposal) Act 2008.

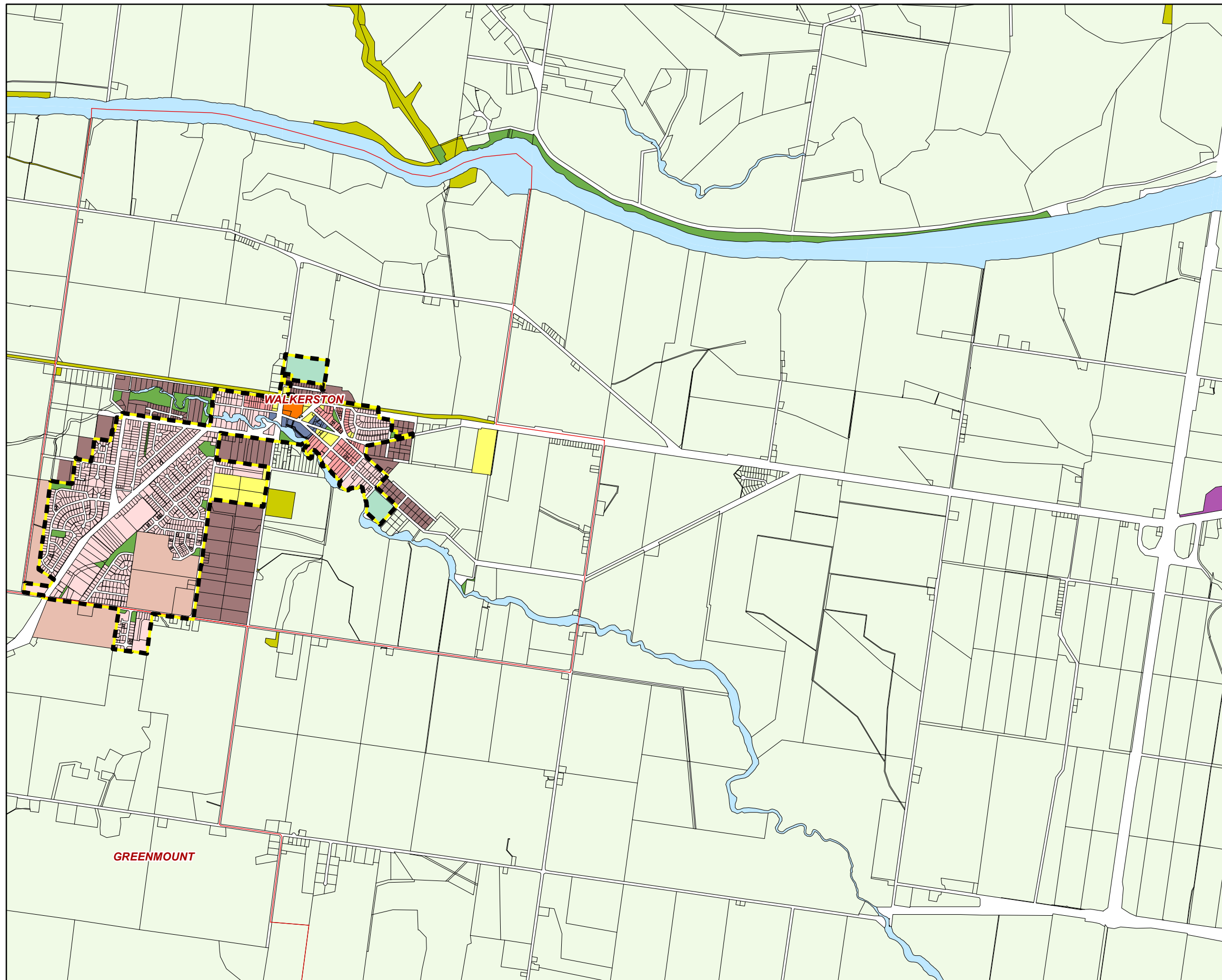
While every care is taken to ensure the accuracy of this product Mackay Regional Council makes no representations or warranties about the accuracy, reliability, completeness or suitability for any particular purpose and disclaims all responsibility and all liability (including without limitation, liability in negligence) or all expenses, losses, damages (including indirect or consequential damage) and costs you may incur as a result of this product being inaccurate or incomplete in any way or for any reason.
































**Effective from 26 April 2022**

© Copyright Mackay Regional Council 2018  
Geocentric Datum of Australia 2020 (GDA2020)





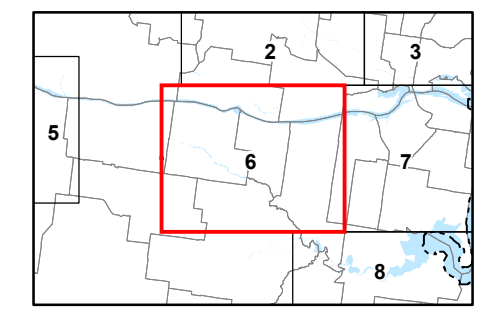
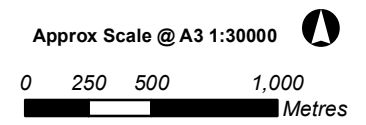


-  Priority infrastructure areas
- Cadastral**
-  Local Government Boundary
-  Cadastral - September 2021 (Sourced DNRME)
-  Projection Areas
-  Waterway or Waterbody
- Zones**
- Residential zones**
-  Low density residential
-  Medium density residential
-  High density residential
- Centre zones**
-  Principal centre
-  Major centre
-  District centre
-  Local centre
-  Neighbourhood centre
-  Specialised centre
- Recreation and conservation zones**
-  Sport and recreation
-  Open space
-  Conservation
- Industry zones**
-  Low impact industry
-  High impact industry
-  Industry investigation
- Other zones**
-  Community facilities
-  Rural residential
-  Emerging community
-  Special purpose
-  Mixed use
-  Tourism
-  Rural
-  Township
- Areas regulated under other legislation**
-  Priority development area. Refer to Part 10.3. This area is regulated under the Economic Development Act 2012.
-  Strategic port land. Refer to Part 10.1. This area is regulated under the Transport Infrastructure Act 1994.
-  Airport land. Refer to Part 10.2. This area is regulated under the Airport Assets (Restructuring and Disposal) Act 2008.

While every care is taken to ensure the accuracy of this product Mackay Regional Council makes no representations or warranties about the accuracy, reliability, completeness or suitability for any particular purpose and disclaims all responsibility and all liability (including without limitation, liability in negligence) or all expenses, losses, damages (including indirect or consequential damage) and costs you may incur as a result of this product being inaccurate or incomplete in any way or for any reason.

**Effective from 26 April 2022**

© Copyright Mackay Regional Council 2018  
Geocentric Datum of Australia 2020 (GDA2020)

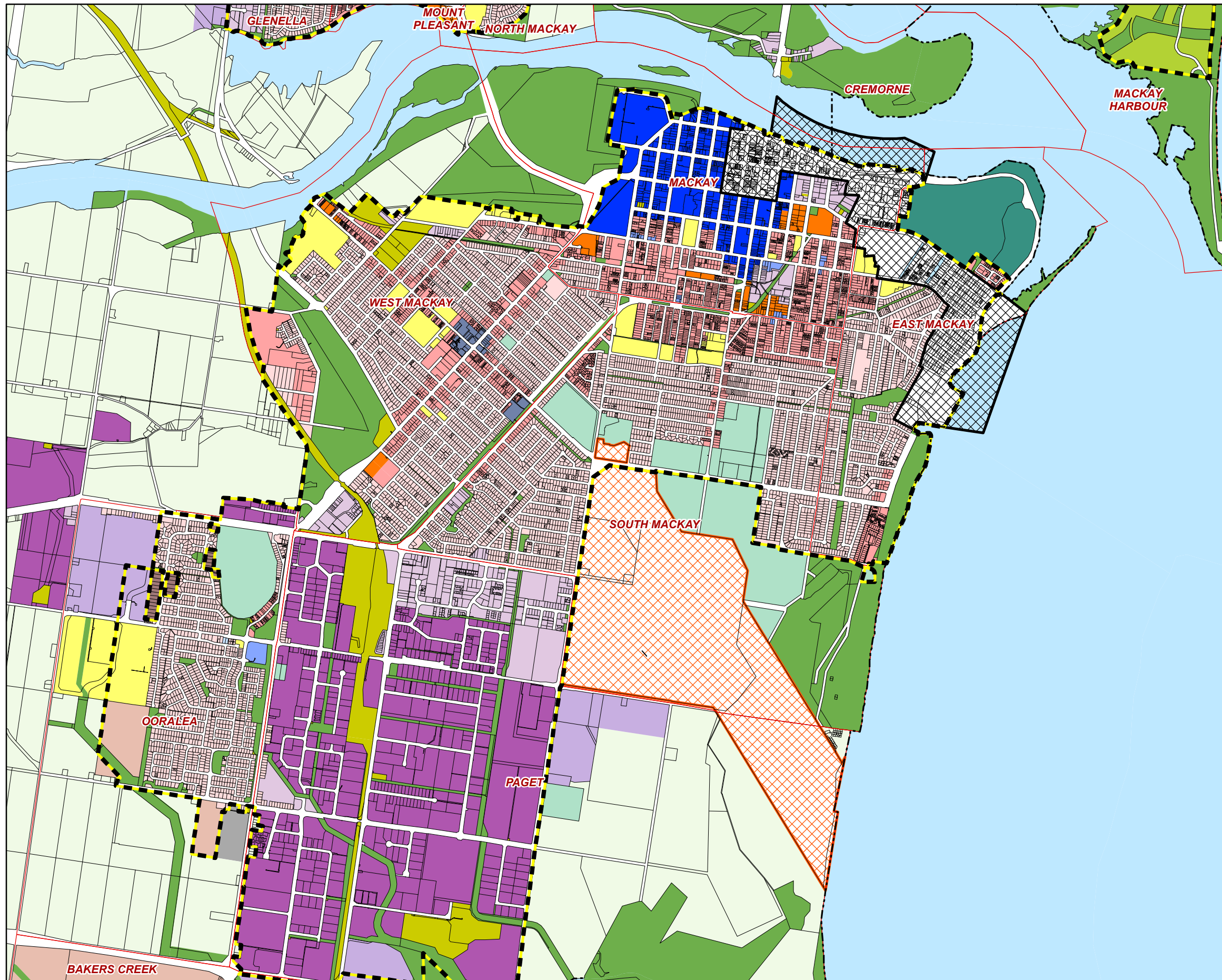




# Mackay Region PLANNING SCHEME



Local Government Infrastructure  
Plan Map SC 3.3.2  
Priority infrastructure area and  
projection areas maps

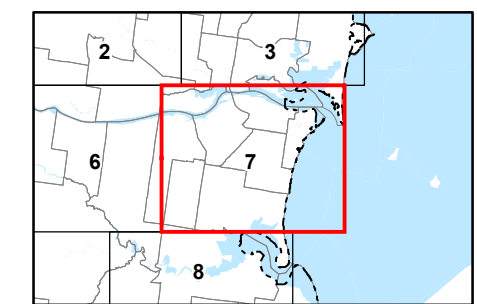
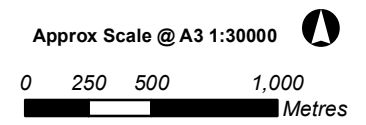


- Priority infrastructure areas
- Cadastral**
  - Local Government Boundary
  - Cadastral - September 2021 (Sourced DNRME)
  - Projection Areas
  - Waterway or Waterbody
- Zones**
  - Residential zones**
    - Low density residential
    - Medium density residential
    - High density residential
  - Centre zones**
    - Principal centre
    - Major centre
    - District centre
    - Local centre
    - Neighbourhood centre
    - Specialised centre
  - Recreation and conservation zones**
    - Sport and recreation
    - Open space
    - Conservation
  - Industry zones**
    - Low impact industry
    - High impact industry
    - Industry investigation
  - Other zones**
    - Community facilities
    - Emerging community
    - Mixed use
    - Rural
    - Rural residential
    - Special purpose
    - Tourism
    - Township
- Areas regulated under other legislation**
  - Priority development area. Refer to Part 10.3. This area is regulated under the Economic Development Act 2012.
  - Strategic port land. Refer to Part 10.1. This area is regulated under the Transport Infrastructure Act 1994.
  - Airport land. Refer to Part 10.2. This area is regulated under the Airport Assets (Restructuring and Disposal) Act 2008.

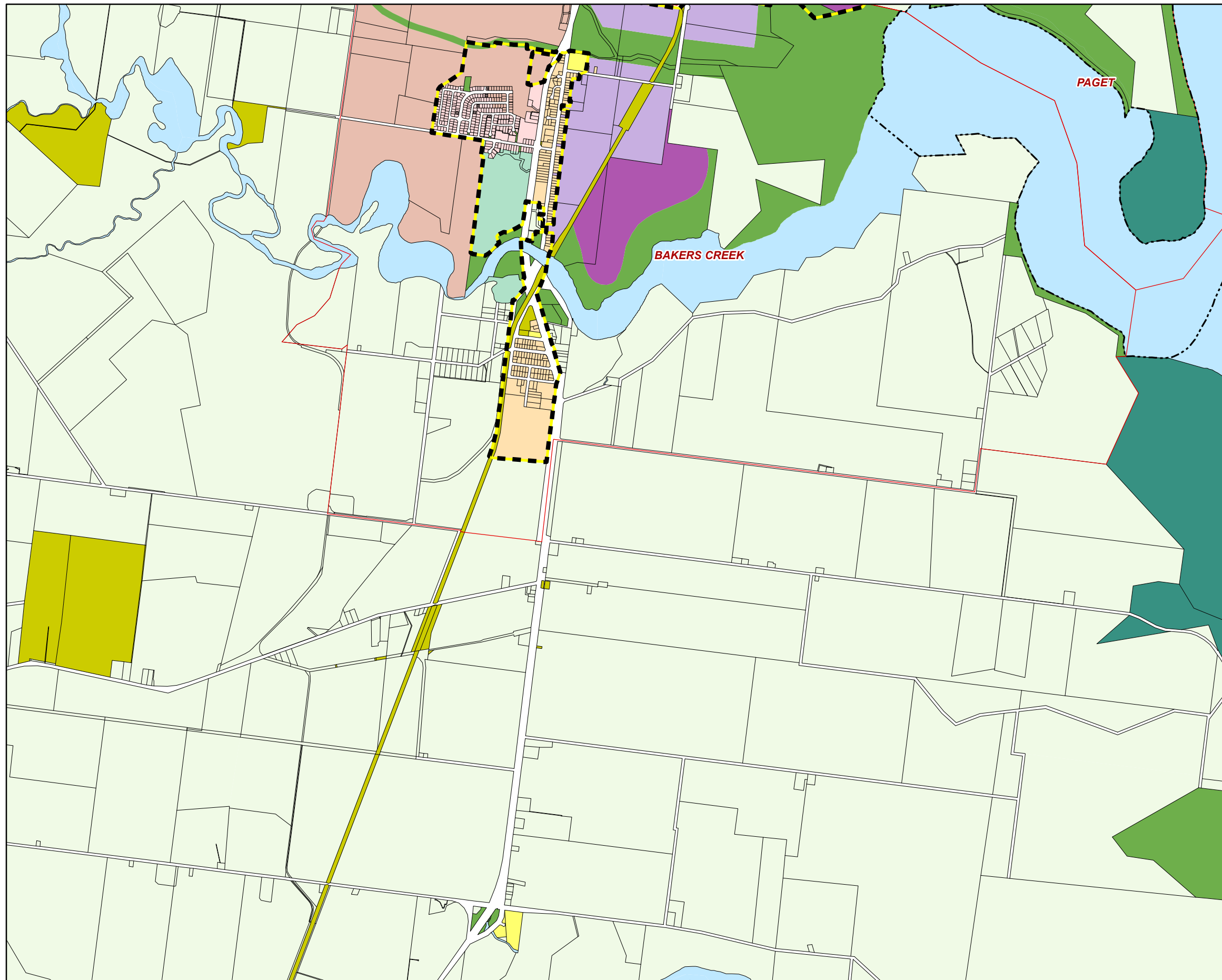
While every care is taken to ensure the accuracy of this product Mackay Regional Council makes no representations or warranties about the accuracy, reliability, completeness or suitability for any particular purpose and disclaims all responsibility and all liability (including without limitation, liability in negligence) or all expenses, losses, damages (including indirect or consequential damage) and costs you may incur as a result of this product being inaccurate or incomplete in any way or for any reason.
































**Effective from 26 April 2022**

© Copyright Mackay Regional Council 2018  
Geocentric Datum of Australia 2020 (GDA2020)





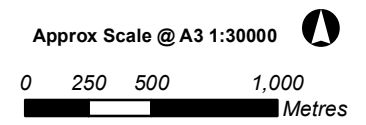


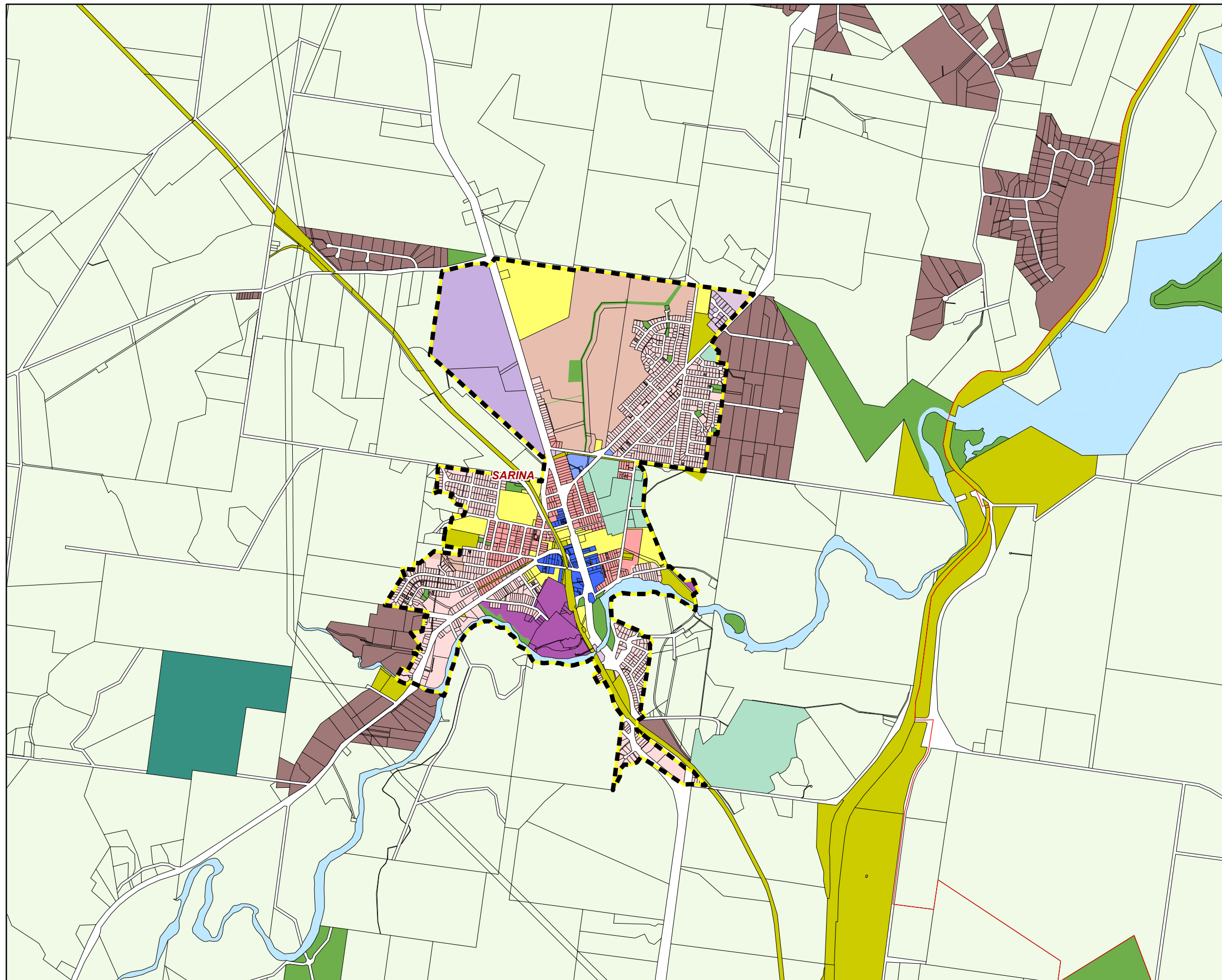
-  Priority infrastructure areas
- Cadastral**
-  Local Government Boundary
-  Cadastral - September 2021 (Sourced DNRME)
-  Projection Areas
-  Waterway or Waterbody
- Zones**
- Residential zones**
-  Low density residential
-  Medium density residential
-  High density residential
- Centre zones**
-  Principal centre
-  Major centre
-  District centre
-  Local centre
-  Neighbourhood centre
-  Specialised centre
- Recreation and conservation zones**
-  Sport and recreation
-  Open space
-  Conservation
- Industry zones**
-  Low impact industry
-  High impact industry
-  Industry investigation
- Other zones**
-  Community facilities
-  Rural residential
-  Emerging community
-  Special purpose
-  Mixed use
-  Tourism
-  Rural
-  Township
- Areas regulated under other legislation**
-  Priority development area. Refer to Part 10.3. This area is regulated under the Economic Development Act 2012.
-  Strategic port land. Refer to Part 10.1. This area is regulated under the Transport Infrastructure Act 1994.
-  Airport land. Refer to Part 10.2. This area is regulated under the Airport Assets (Restructuring and Disposal) Act 2008.
































While every care is taken to ensure the accuracy of this product Mackay Regional Council makes no representations or warranties about the accuracy, reliability, completeness or suitability for any particular purpose and disclaims all responsibility and all liability (including without limitation, liability in negligence) or all expenses, losses, damages (including indirect or consequential damage) and costs you may incur as a result of this product being inaccurate or incomplete in any way or for any reason.

**Effective from 26 April 2022**

© Copyright Mackay Regional Council 2018  
Geocentric Datum of Australia 2020 (GDA2020)





-  Priority infrastructure areas
- Cadastral**
-  Local Government Boundary
-  Cadastral - September 2021 (Sourced DNRME)
-  Projection Areas
-  Waterway or Waterbody
- Zones**
- Residential zones**
-  Low density residential
-  Medium density residential
-  High density residential
- Centre zones**
-  Principal centre
-  Major centre
-  District centre
-  Local centre
-  Neighbourhood centre
-  Specialised centre
- Recreation and conservation zones**
-  Sport and recreation
-  Open space
-  Conservation
- Industry zones**
-  Low impact industry
-  High impact industry
-  Industry investigation
- Other zones**
-  Community facilities
-  Rural residential
-  Emerging community
-  Special purpose
-  Mixed use
-  Tourism
-  Rural
-  Township
- Areas regulated under other legislation**
-  Priority development area. Refer to Part 10.3. This area is regulated under the Economic Development Act 2012.
-  Strategic port land. Refer to Part 10.1. This area is regulated under the Transport Infrastructure Act 1994.
-  Airport land. Refer to Part 10.2. This area is regulated under the Airport Assets (Restructuring and Disposal) Act 2008.

While every care is taken to ensure the accuracy of this product Mackay Regional Council makes no representations or warranties about the accuracy, reliability, completeness or suitability for any particular purpose and disclaims all responsibility and all liability (including without limitation, liability in negligence) or all expenses, losses, damages (including indirect or consequential damage) and costs you may incur as a result of this product being inaccurate or incomplete in any way or for any reason.

**Effective from 26 April 2022**

© Copyright Mackay Regional Council 2018  
Geocentric Datum of Australia 2020 (GDA2020)

Approx Scale @ A3 1:30000 

