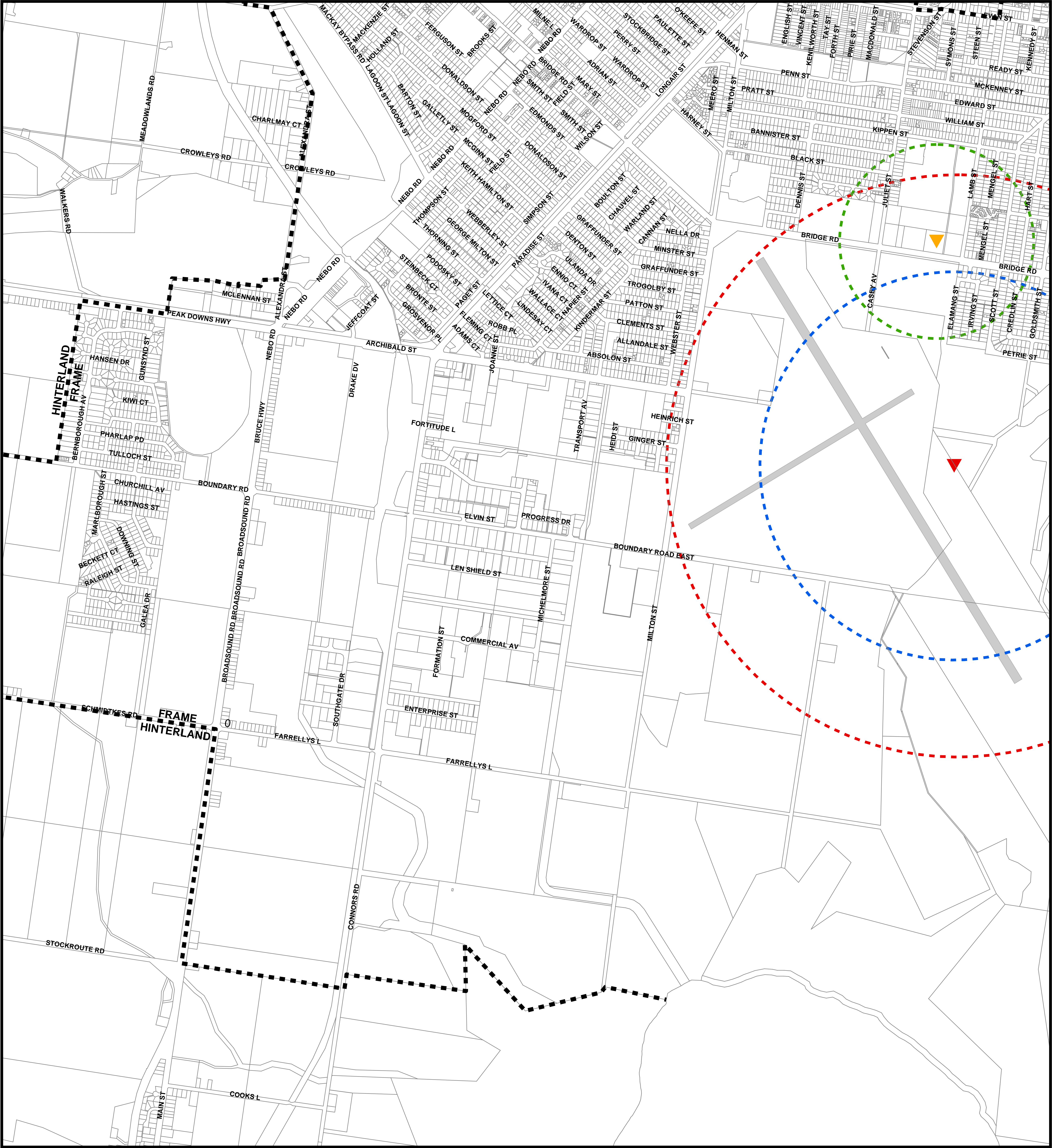


Mackay City Council Planning Scheme

Development in the vicinity of Mackay Airport Overlay

AVIATION FACILITIES BUFFER AREA



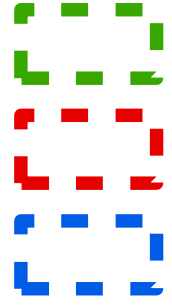
PRODUCED BY MACKAY CITY COUNCIL - GIS SECTION
Based on Cadastral Data provided with the permission of the
Department of Natural Resources (Current as at Nov 2005)
While every care is taken to ensure the accuracy of this data, the Department of Natural Resources
and Mackay City Council makes no representations or warranties about its accuracy, reliability,
completeness or suitability for any particular purpose and disclaims all responsibility and all liability
(including without limitation, liability in negligence) for all expenses, losses, damages (including indirect
or consequential damage) and costs which you might incur as a result of the data being inaccurate or
incomplete in any way and for any reason.

--- Locality Boundaries

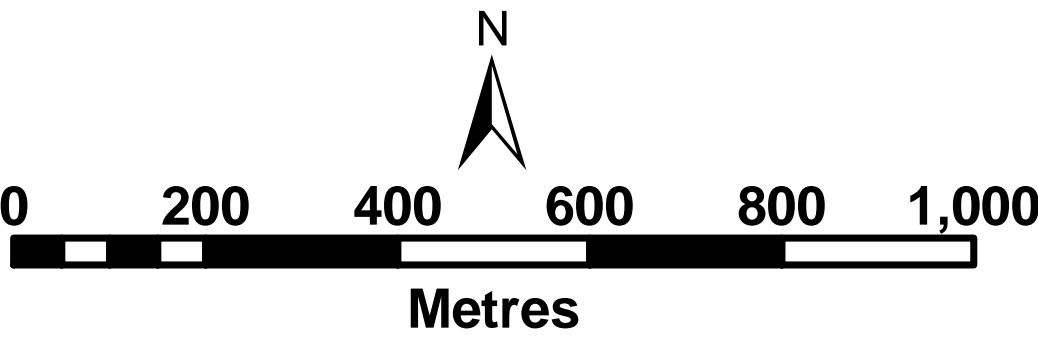
Extent of Overlay



NDB
VHF
VHF/UHF
VOR/DME/Control



500 Metre Buffer
1500 Metre Buffer
1000 Metre Buffer



Series 24 - Paget