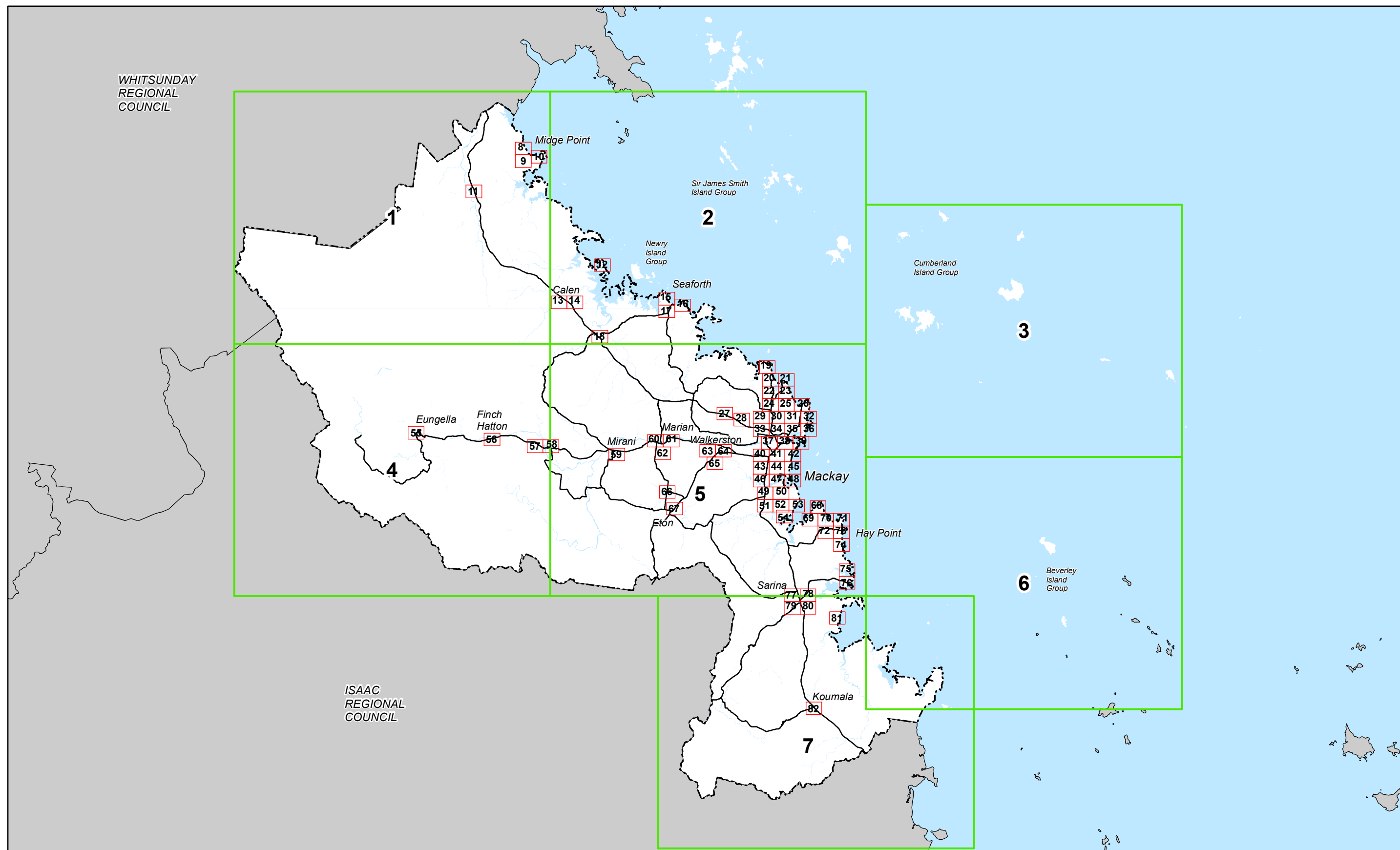
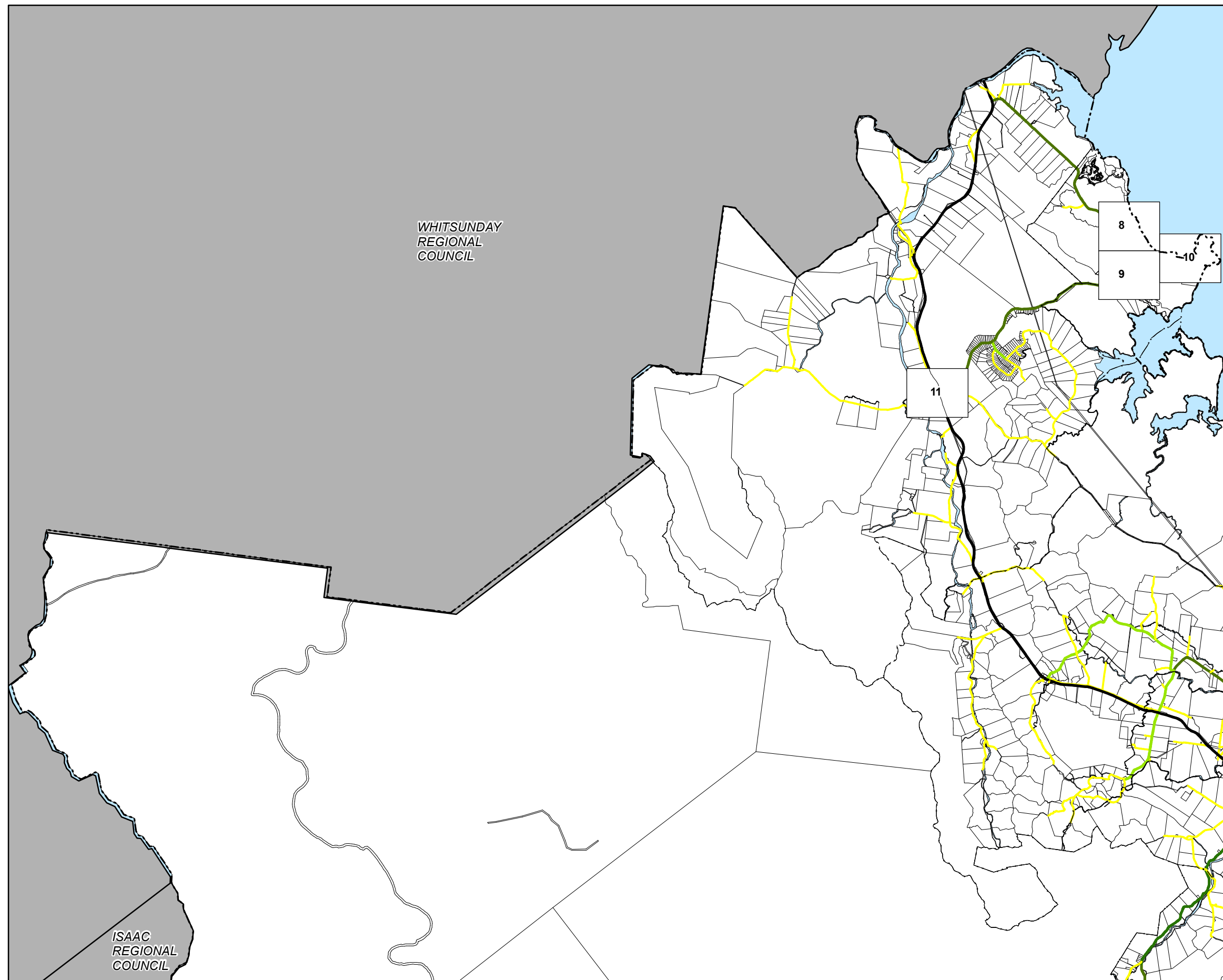


GRID INDEX - ROAD HIERARCHY OVERLAY MAPS





Infrastructure Proposed MRC Hierarchy

Arterial Roads

- Arterial (State Controlled Road)
- Arterial
- Arterial Main Street

Sub-Arterial Roads

- Traffic Distributor
- Controlled Distributor
- Sub-Arterial Main Street

Collector Street

- Major Collector
- Minor Collector
- Major Collector (Industrial)
- Major Rural (Collector)

Access Street

- Local Street (Access)
- Local Street (Urban Place)
- Minor Rural (Access)
- Laneway

Future Roads

- Proposed Arterial (State Controlled Road)
- Proposed Arterial
- Proposed Traffic Distributor
- Proposed Controlled Distributor
- Proposed Major Collector
- Proposed Minor Collector

Cadastre

- - - Local Government Boundary
- Cadastre - June 2016 (Sourced DNRM)
- ... Suburb or Locality
- Waterway or Waterbody

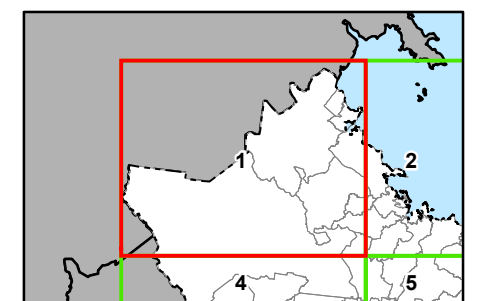
Road Hierarchy Overlay data was created by Mackay Regional Council. This data is to be used as a guide only for planning purposes.

While every care is taken to ensure the accuracy of this product Mackay Regional Council makes no representations or warranties about the accuracy, reliability, completeness or suitability for any particular purpose and disclaims all responsibility and all liability (including without limitation, liability in negligence) or all expenses, losses, damages (including indirect or consequential damage) and costs you may incur as a result of this product being inaccurate or incomplete in any way or for any reason.

© Copyright Mackay Regional Council 2017
Gazettal Date: 30 June 2017
QPP Version 4.0
Geocentric Datum of Australia 1994 (GDA94)

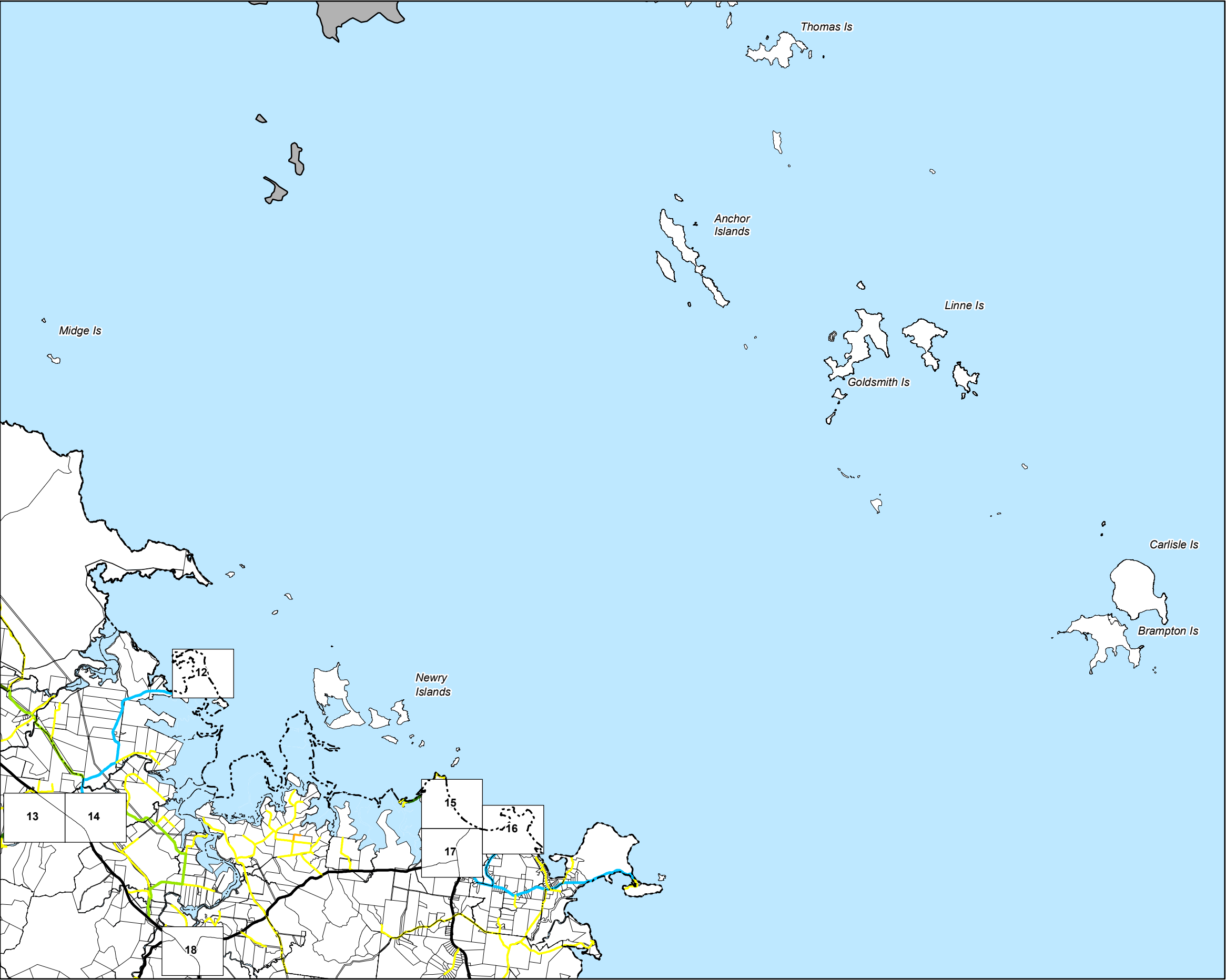
Approx Scale @ A3 1:200,000

0 2,500 5,000 10,000 Metres



Road Hierarchy Overlay Map - RH - 1

VERSION 1.0



Infrastructure Proposed MRC Hierarchy

Arterial Roads

- Arterial (State Controlled Road)
- Arterial
- Arterial Main Street

Sub-Arterial Roads

- Traffic Distributor
- Controlled Distributor
- Sub-Arterial Main Street

Collector Street

- Major Collector
- Minor Collector
- Major Collector (Industrial)
- Major Rural (Collector)

Access Street

- Local Street (Access)
- Local Street (Urban Place)
- Minor Rural (Access)
- Laneway

Future Roads

- Proposed Arterial (State Controlled Road)
- Proposed Arterial
- Proposed Traffic Distributor
- Proposed Controlled Distributor
- Proposed Major Collector
- Proposed Minor Collector

Cadastre

- Local Government Boundary
- Cadastre - June 2016 (Sourced DNRM)
- Suburb or Locality
- Waterway or Waterbody

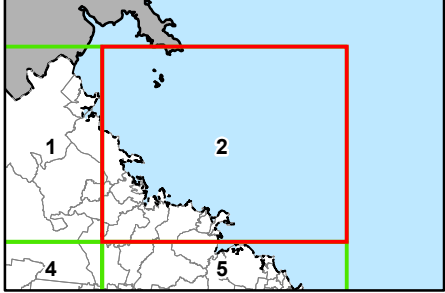
Road Hierarchy Overlay data was created by Mackay Regional Council. This data is to be used as a guide only for planning purposes.

While every care is taken to ensure the accuracy of this product Mackay Regional Council makes no representations or warranties about the accuracy, reliability, completeness or suitability for any particular purpose and disclaims all responsibility and all liability (including without limitation, liability in negligence) or all expenses, losses, damages (including indirect or consequential damage) and costs you may incur as a result of this product being inaccurate or incomplete in any way or for any reason.

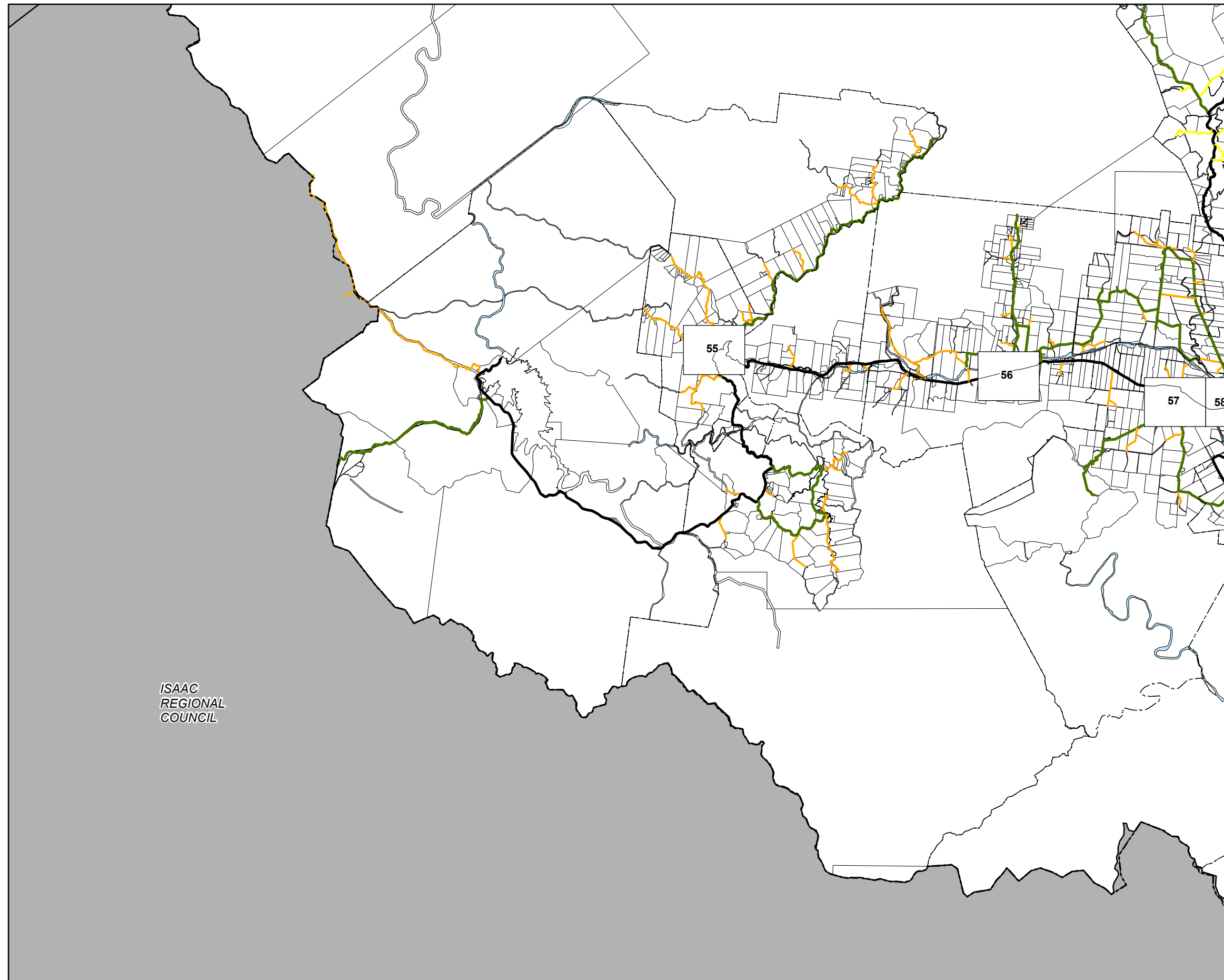
© Copyright Mackay Regional Council 2017
Gazettal Date: 30 June 2017
QPP Version 4.0
Geocentric Datum of Australia 1994 (GDA94)

Approx Scale @ A3 1:200,000

0 2,500 5,000 10,000 Metres



Road Hierarchy Overlay Map - RH - 2



ISAAC
REGIONAL
COUNCIL

Infrastructure Proposed MRC Hierarchy

Arterial Roads

- Arterial (State Controlled Road)
- Arterial
- Arterial Main Street

Sub-Arterial Roads

- Traffic Distributor
- Controlled Distributor
- Sub-Arterial Main Street

Collector Street

- Major Collector
- Minor Collector
- Major Collector (Industrial)
- Major Rural (Collector)

Access Street

- Local Street (Access)
- Local Street (Urban Place)
- Minor Rural (Access)
- Laneway

Future Roads

- Proposed Arterial (State Controlled Road)
- Proposed Arterial
- Proposed Traffic Distributor
- Proposed Controlled Distributor
- Proposed Major Collector
- Proposed Minor Collector

Cadastre

- - - Local Government Boundary
- Cadastre - June 2016 (Sourced DNRM)
- Suburb or Locality
- Waterway or Waterbody

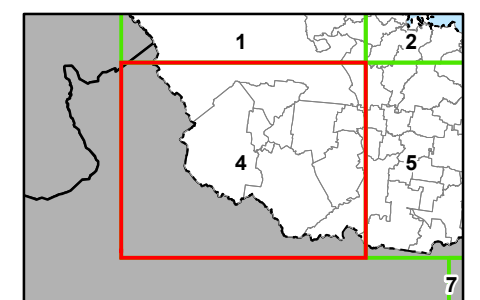
Road Hierarchy Overlay data was created by Mackay Regional Council. This data is to be used as a guide only for planning purposes.

While every care is taken to ensure the accuracy of this product Mackay Regional Council makes no representations or warranties about the accuracy, reliability, completeness or suitability for any particular purpose and disclaims all responsibility and all liability (including without limitation, liability in negligence) or all expenses, losses, damages (including indirect or consequential damage) and costs you may incur as a result of this product being inaccurate or incomplete in any way or for any reason.

© Copyright Mackay Regional Council 2017
Gazettal Date: 30 June 2017
QPP Version 4.0
Geocentric Datum of Australia 1994 (GDA94)

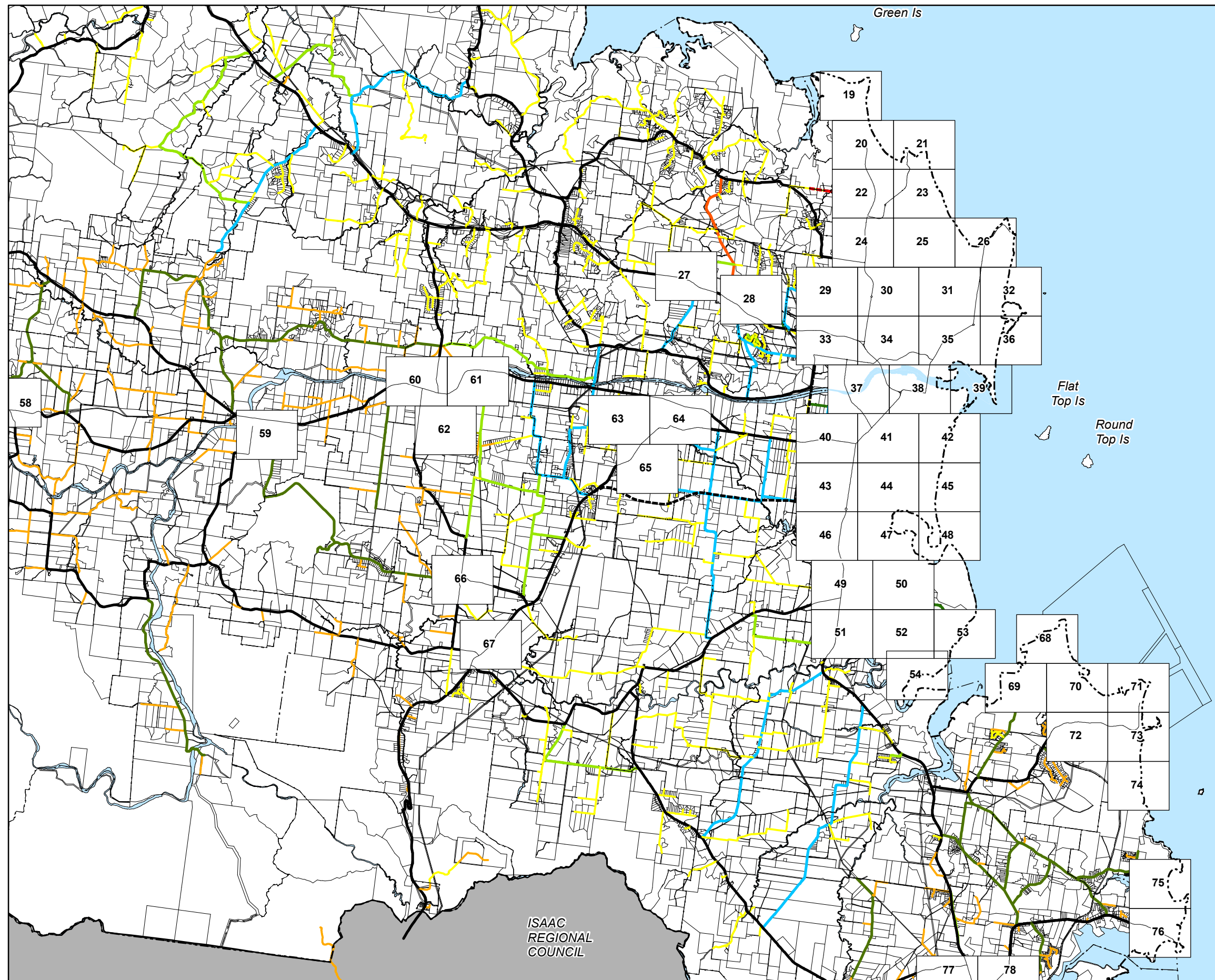
Approx Scale @ A3 1:200,000

0 2,500 5,000 10,000 Metres



Road Hierarchy Overlay Map - RH - 4

VERSION 1.0



Infrastructure Proposed MRC Hierarchy

Arterial Roads

- Arterial (State Controlled Road)
- Arterial
- Arterial Main Street

Sub-Arterial Roads

- Traffic Distributor
- Controlled Distributor
- Sub-Arterial Main Street

Collector Street

- Major Collector
- Minor Collector
- Major Collector (Industrial)
- Major Rural (Collector)

Access Street

- Local Street (Access)
- Local Street (Urban Place)
- Minor Rural (Access)
- Laneway

Future Roads

- - - Proposed Arterial (State Controlled Road)
- - - Proposed Arterial
- - - Proposed Traffic Distributor
- - - Proposed Controlled Distributor
- - - Proposed Major Collector
- - - Proposed Minor Collector

Cadastre

- Local Government Boundary
- Cadastre - June 2016 (Sourced DNRM)
- Suburb or Locality
- Waterway or Waterbody

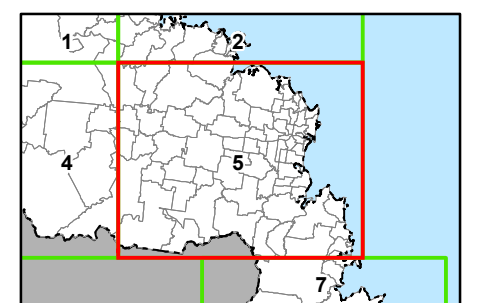
Road Hierarchy Overlay data was created by Mackay Regional Council. This data is to be used as a guide only for planning purposes.

While every care is taken to ensure the accuracy of this product Mackay Regional Council makes no representations or warranties about the accuracy, reliability, completeness or suitability for any particular purpose and disclaims all responsibility and all liability (including without limitation, liability in negligence) or all expenses, losses, damages (including indirect or consequential damage) and costs you may incur as a result of this product being inaccurate or incomplete in any way or for any reason.

© Copyright Mackay Regional Council 2017
Gazettal Date: 30 June 2017
QPP Version 4.0
Geocentric Datum of Australia 1994 (GDA94)

Approx Scale @ A3 1:200,000

0 2,500 5,000 10,000 Metres



Road Hierarchy Overlay Map - RH - 5



ISAAC
REGIONAL
COUNCIL

Infrastructure Proposed MRC Hierarchy

Arterial Roads

- Arterial (State Controlled Road)
- Arterial
- Arterial Main Street

Sub-Arterial Roads

- Traffic Distributor
- Controlled Distributor
- Sub-Arterial Main Street

Collector Street

- Major Collector
- Minor Collector
- Major Collector (Industrial)
- Major Rural (Collector)

Access Street

- Local Street (Access)
- Local Street (Urban Place)
- Minor Rural (Access)
- Laneway

Future Roads

- Proposed Arterial (State Controlled Road)
- Proposed Arterial
- Proposed Traffic Distributor
- Proposed Controlled Distributor
- Proposed Major Collector
- Proposed Minor Collector

Cadastral

- - - Local Government Boundary
- Cadastral - June 2016 (Sourced DNRM)
- Suburb or Locality
- Waterway or Waterbody

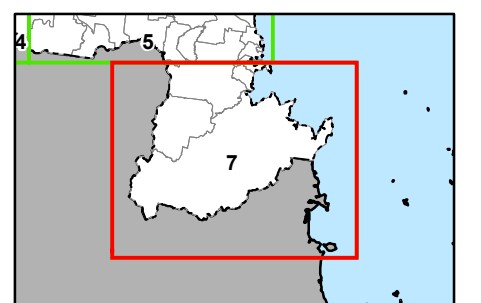
Road Hierarchy Overlay data was created by Mackay Regional Council. This data is to be used as a guide only for planning purposes.

While every care is taken to ensure the accuracy of this product Mackay Regional Council makes no representations or warranties about the accuracy, reliability, completeness or suitability for any particular purpose and disclaims all responsibility and all liability (including without limitation, liability in negligence) or all expenses, losses, damages (including indirect or consequential damage) and costs you may incur as a result of this product being inaccurate or incomplete in any way or for any reason.

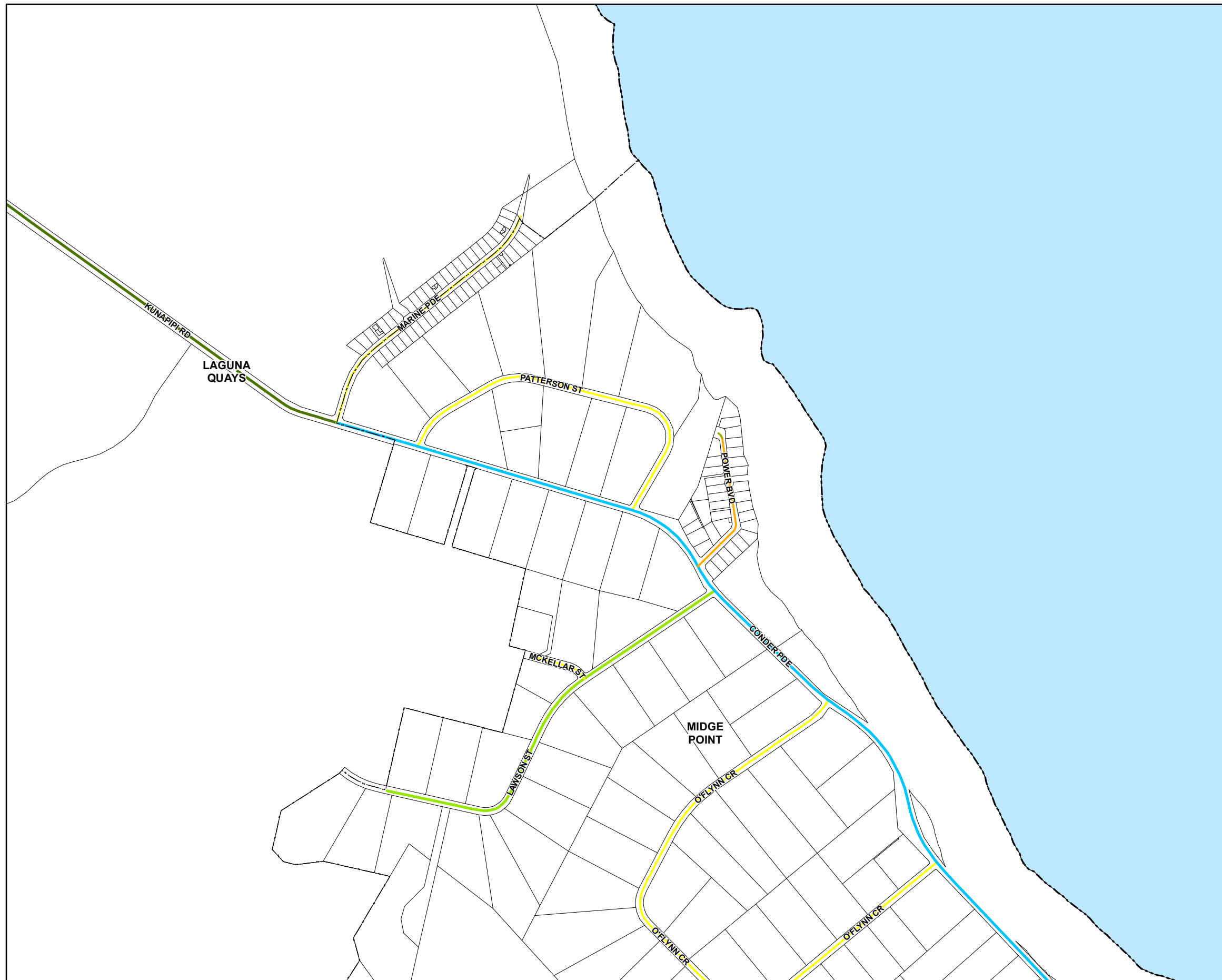
© Copyright Mackay Regional Council 2017
Gazettal Date: 30 June 2017
QPP Version 4.0
Geocentric Datum of Australia 1994 (GDA94)

Approx Scale @ A3 1:200,000

0 2,500 5,000 10,000 Metres



Road Hierarchy Overlay Map - RH - 7



Infrastructure Proposed MRC Hierarchy

Arterial Roads

- Arterial (State Controlled Road)
- Arterial
- Arterial Main Street

Sub-Arterial Roads

- Traffic Distributor
- Controlled Distributor
- Sub-Arterial Main Street

Collector Street

- Major Collector
- Minor Collector
- Major Collector (Industrial)
- Major Rural (Collector)

Access Street

- Local Street (Access)
- Local Street (Urban Place)
- Minor Rural (Access)
- Laneway

Future Roads

- Proposed Arterial (State Controlled Road)
- Proposed Arterial
- Proposed Traffic Distributor
- Proposed Controlled Distributor
- Proposed Major Collector
- Proposed Minor Collector

Cadastral

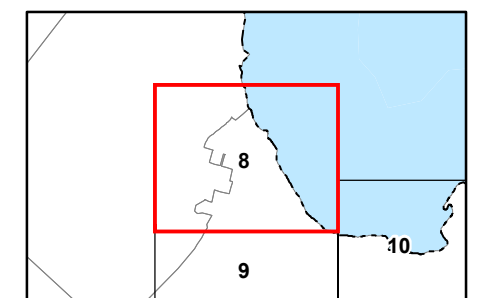
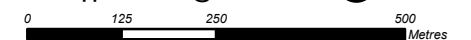
- - - Local Government Boundary
- Cadastral - June 2016 (Sourced DNRM)
- Suburb or Locality
- Waterway or Waterbody

Road Hierarchy Overlay data was created by Mackay Regional Council. This data is to be used as a guide only for planning purposes.

While every care is taken to ensure the accuracy of this product Mackay Regional Council makes no representations or warranties about the accuracy, reliability, completeness or suitability for any particular purpose and disclaims all responsibility and all liability (including without limitation, liability in negligence) or all expenses, losses, damages (including indirect or consequential damage) and costs you may incur as a result of this product being inaccurate or incomplete in any way or for any reason.

© Copyright Mackay Regional Council 2017
Gazettal Date: 30 June 2017
QPP Version 4.0
Geocentric Datum of Australia 1994 (GDA94)

Approx Scale @ A3 1:10000



Road Hierarchy Overlay Map - RH - 8



**Infrastructure
Proposed MRC Hierarchy**

Arterial Roads

- Arterial (State Controlled Road)
- Arterial
- Arterial Main Street

Sub-Arterial Roads

- Traffic Distributor
- Controlled Distributor
- Sub-Arterial Main Street

Collector Street

- Major Collector
- Minor Collector
- Major Collector (Industrial)
- Major Rural (Collector)

Access Street

- Local Street (Access)
- Local Street (Urban Place)
- Minor Rural (Access)
- Laneway

Future Roads

- Proposed Arterial (State Controlled Road)
- Proposed Arterial
- Proposed Traffic Distributor
- Proposed Controlled Distributor
- Proposed Major Collector
- Proposed Minor Collector

Cadastral

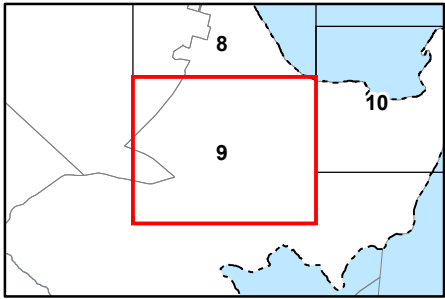

- Local Government Boundary
- Cadastral - June 2016 (Sourced DNRM)
- Suburb or Locality
- Waterway or Waterbody

Road Hierarchy Overlay data was created by Mackay Regional Council. This data is to be used as a guide only for planning purposes.

While every care is taken to ensure the accuracy of this product Mackay Regional Council makes no representations or warranties about the accuracy, reliability, completeness or suitability for any particular purpose and disclaims all responsibility and all liability (including without limitation, liability in negligence) or all expenses, losses, damages (including indirect or consequential damage) and costs you may incur as a result of this product being inaccurate or incomplete in any way or for any reason.

© Copyright Mackay Regional Council 2017
Gazettal Date: 30 June 2017
QPP Version 4.0
Geocentric Datum of Australia 1994 (GDA94)

Approx Scale @ A3 1:10000



Road Hierarchy Overlay Map - RH - 9



Infrastructure Proposed MRC Hierarchy

Arterial Roads

- Arterial (State Controlled Road)
- Arterial
- Arterial Main Street

Sub-Arterial Roads

- Traffic Distributor
- Controlled Distributor
- Sub-Arterial Main Street

Collector Street

- Major Collector
- Minor Collector
- Major Collector (Industrial)
- Major Rural (Collector)

Access Street

- Local Street (Access)
- Local Street (Urban Place)
- Minor Rural (Access)
- Laneway

Future Roads

- Proposed Arterial (State Controlled Road)
- Proposed Arterial
- Proposed Traffic Distributor
- Proposed Controlled Distributor
- Proposed Major Collector
- Proposed Minor Collector

Cadastre

- - - Local Government Boundary
- Cadastre - June 2016 (Sourced DNRM)
- Suburb or Locality
- Waterway or Waterbody

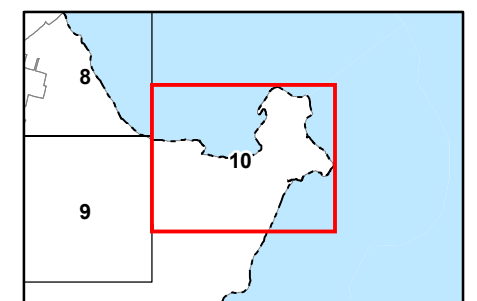
Road Hierarchy Overlay data was created by Mackay Regional Council. This data is to be used as a guide only for planning purposes.

While every care is taken to ensure the accuracy of this product Mackay Regional Council makes no representations or warranties about the accuracy, reliability, completeness or suitability for any particular purpose and disclaims all responsibility and all liability (including without limitation, liability in negligence) or all expenses, losses, damages (including indirect or consequential damage) and costs you may incur as a result of this product being inaccurate or incomplete in any way or for any reason.

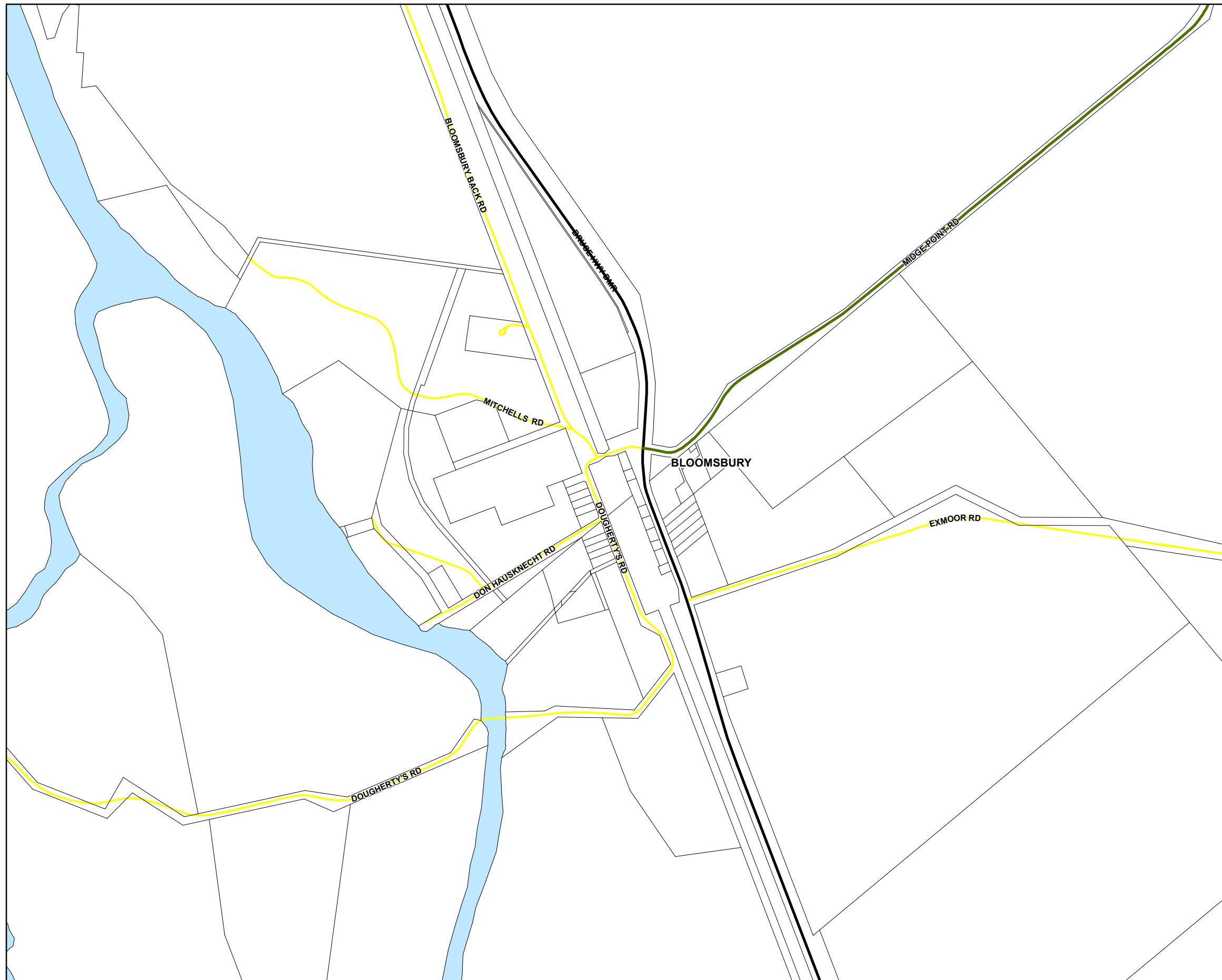
© Copyright Mackay Regional Council 2017
Gazettal Date: 30 June 2017
QPP Version 4.0
Geocentric Datum of Australia 1994 (GDA94)

Approx Scale @ A3 1:10000

0 125 250 500 Metres



Road Hierarchy Overlay Map - RH - 10



Infrastructure Proposed MRC Hierarchy

Arterial Roads

- Arterial (State Controlled Road)
- Arterial
- Arterial Main Street

Sub-Arterial Roads

- Traffic Distributor
- Controlled Distributor
- Sub-Arterial Main Street

Collector Street

- Major Collector
- Minor Collector
- Major Collector (Industrial)
- Major Rural (Collector)

Access Street

- Local Street (Access)
- Local Street (Urban Place)
- Minor Rural (Access)
- Laneway

Future Roads

- Proposed Arterial (State Controlled Road)
- Proposed Arterial
- Proposed Traffic Distributor
- Proposed Controlled Distributor
- Proposed Major Collector
- Proposed Minor Collector

Cadastre

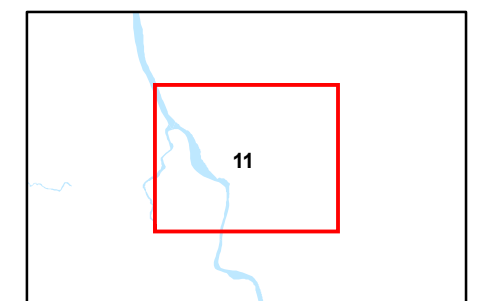
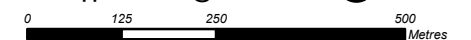
- - - Local Government Boundary
- Cadastre - June 2016 (Sourced DNRM)
- Suburb or Locality
- Waterway or Waterbody

Road Hierarchy Overlay data was created by Mackay Regional Council. This data is to be used as a guide only for planning purposes.

While every care is taken to ensure the accuracy of this product Mackay Regional Council makes no representations or warranties about the accuracy, reliability, completeness or suitability for any particular purpose and disclaims all responsibility and all liability (including without limitation, liability in negligence) or all expenses, losses, damages (including indirect or consequential damage) and costs you may incur as a result of this product being inaccurate or incomplete in any way or for any reason.

© Copyright Mackay Regional Council 2017
Gazettal Date: 30 June 2017
QPP Version 4.0
Geocentric Datum of Australia 1994 (GDA94)

Approx Scale @ A3 1:10000



Road Hierarchy Overlay Map - RH - 11



Infrastructure Proposed MRC Hierarchy

Arterial Roads

- Arterial (State Controlled Road)
- Arterial
- Arterial Main Street

Sub-Arterial Roads

- Traffic Distributor
- Controlled Distributor
- Sub-Arterial Main Street

Collector Street

- Major Collector
- Minor Collector
- Major Collector (Industrial)
- Major Rural (Collector)

Access Street

- Local Street (Access)
- Local Street (Urban Place)
- Minor Rural (Access)
- Laneway

Future Roads

- Proposed Arterial (State Controlled Road)
- Proposed Arterial
- Proposed Traffic Distributor
- Proposed Controlled Distributor
- Proposed Major Collector
- Proposed Minor Collector

Cadastral

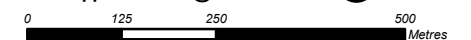
- - - Local Government Boundary
- Cadastre - June 2016 (Sourced DNRM)
- Suburb or Locality
- Waterway or Waterbody

Road Hierarchy Overlay data was created by Mackay Regional Council. This data is to be used as a guide only for planning purposes.

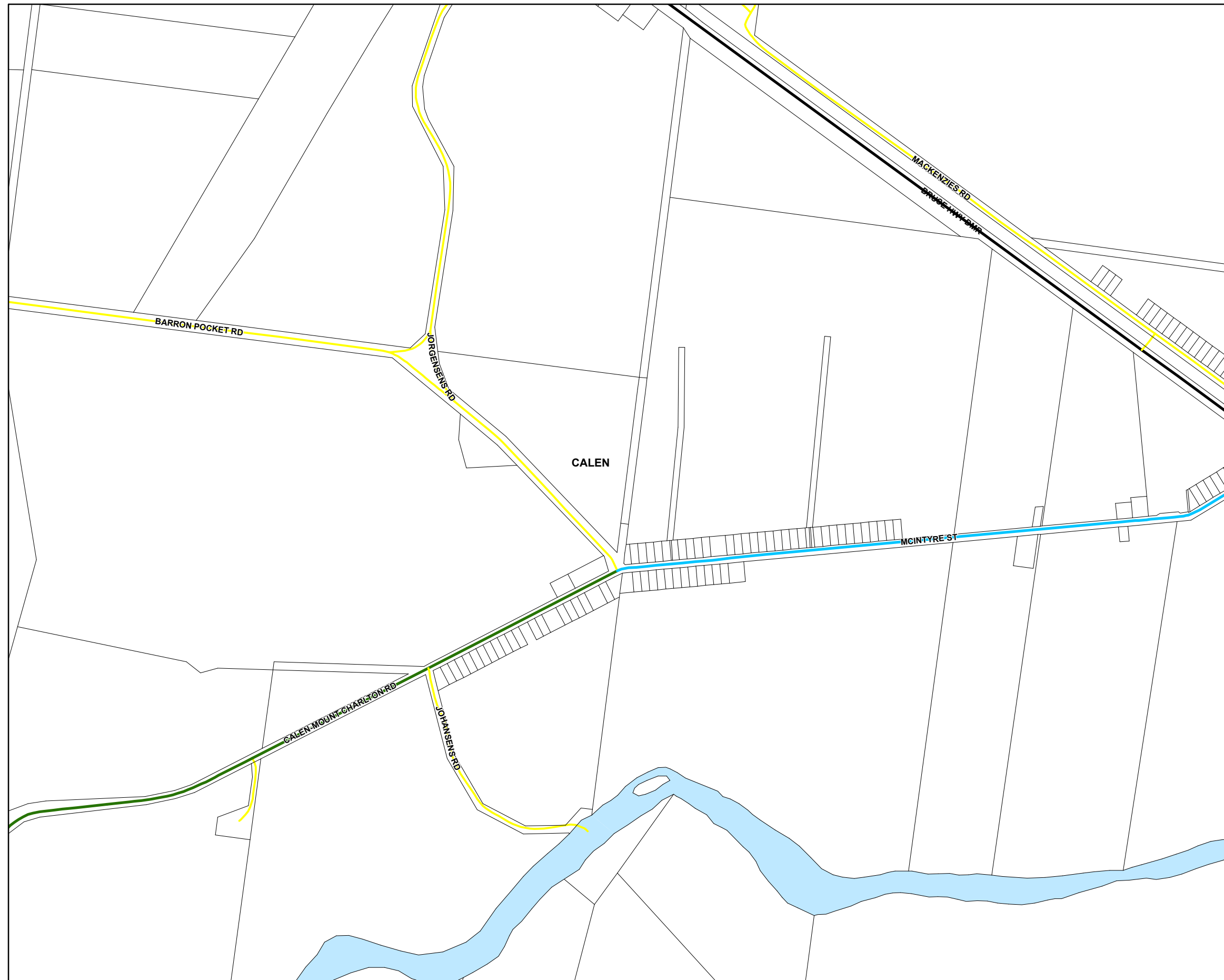
While every care is taken to ensure the accuracy of this product Mackay Regional Council makes no representations or warranties about the accuracy, reliability, completeness or suitability for any particular purpose and disclaims all responsibility and all liability (including without limitation, liability in negligence) or all expenses, losses, damages (including indirect or consequential damage) and costs you may incur as a result of this product being inaccurate or incomplete in any way or for any reason.

© Copyright Mackay Regional Council 2017
Gazettal Date: 30 June 2017
QPP Version 4.0
Geocentric Datum of Australia 1994 (GDA94)

Approx Scale @ A3 1:10000



Road Hierarchy Overlay Map - RH - 12



Infrastructure Proposed MRC Hierarchy

Arterial Roads

- Arterial (State Controlled Road)
- Arterial
- Arterial Main Street

Sub-Arterial Roads

- Traffic Distributor
- Controlled Distributor
- Sub-Arterial Main Street

Collector Street

- Major Collector
- Minor Collector
- Major Collector (Industrial)
- Major Rural (Collector)

Access Street

- Local Street (Access)
- Local Street (Urban Place)
- Minor Rural (Access)
- Laneway

Future Roads

- Proposed Arterial (State Controlled Road)
- Proposed Arterial
- Proposed Traffic Distributor
- Proposed Controlled Distributor
- Proposed Major Collector
- Proposed Minor Collector

Cadastre

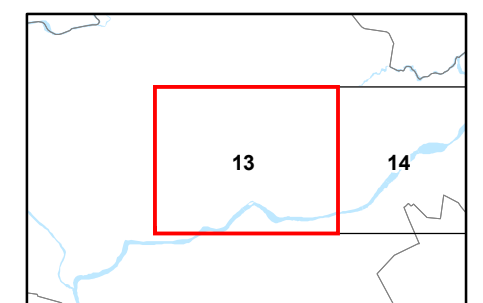
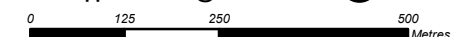
- - - Local Government Boundary
- Cadastre - June 2016 (Sourced DNRM)
- Suburb or Locality
- Waterway or Waterbody

Road Hierarchy Overlay data was created by Mackay Regional Council. This data is to be used as a guide only for planning purposes.

While every care is taken to ensure the accuracy of this product Mackay Regional Council makes no representations or warranties about the accuracy, reliability, completeness or suitability for any particular purpose and disclaims all responsibility and all liability (including without limitation, liability in negligence) or all expenses, losses, damages (including indirect or consequential damage) and costs you may incur as a result of this product being inaccurate or incomplete in any way or for any reason.

© Copyright Mackay Regional Council 2017
Gazettal Date: 30 June 2017
QPP Version 4.0
Geocentric Datum of Australia 1994 (GDA94)

Approx Scale @ A3 1:10000



Road Hierarchy Overlay Map - RH - 13



Infrastructure Proposed MRC Hierarchy

Arterial Roads

- Arterial (State Controlled Road)
- Arterial
- Arterial Main Street

Sub-Arterial Roads

- Traffic Distributor
- Controlled Distributor
- Sub-Arterial Main Street

Collector Street

- Major Collector
- Minor Collector
- Major Collector (Industrial)
- Major Rural (Collector)

Access Street

- Local Street (Access)
- Local Street (Urban Place)
- Minor Rural (Access)
- Laneway

Future Roads

- Proposed Arterial (State Controlled Road)
- Proposed Arterial
- Proposed Traffic Distributor
- Proposed Controlled Distributor
- Proposed Major Collector
- Proposed Minor Collector

Cadastre

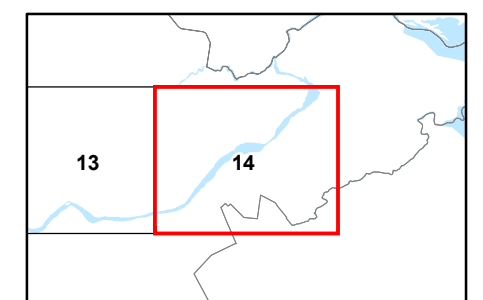
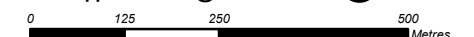
- - - Local Government Boundary
- Cadastre - June 2016 (Sourced DNRM)
- Suburb or Locality
- Waterway or Waterbody

Road Hierarchy Overlay data was created by Mackay Regional Council. This data is to be used as a guide only for planning purposes.

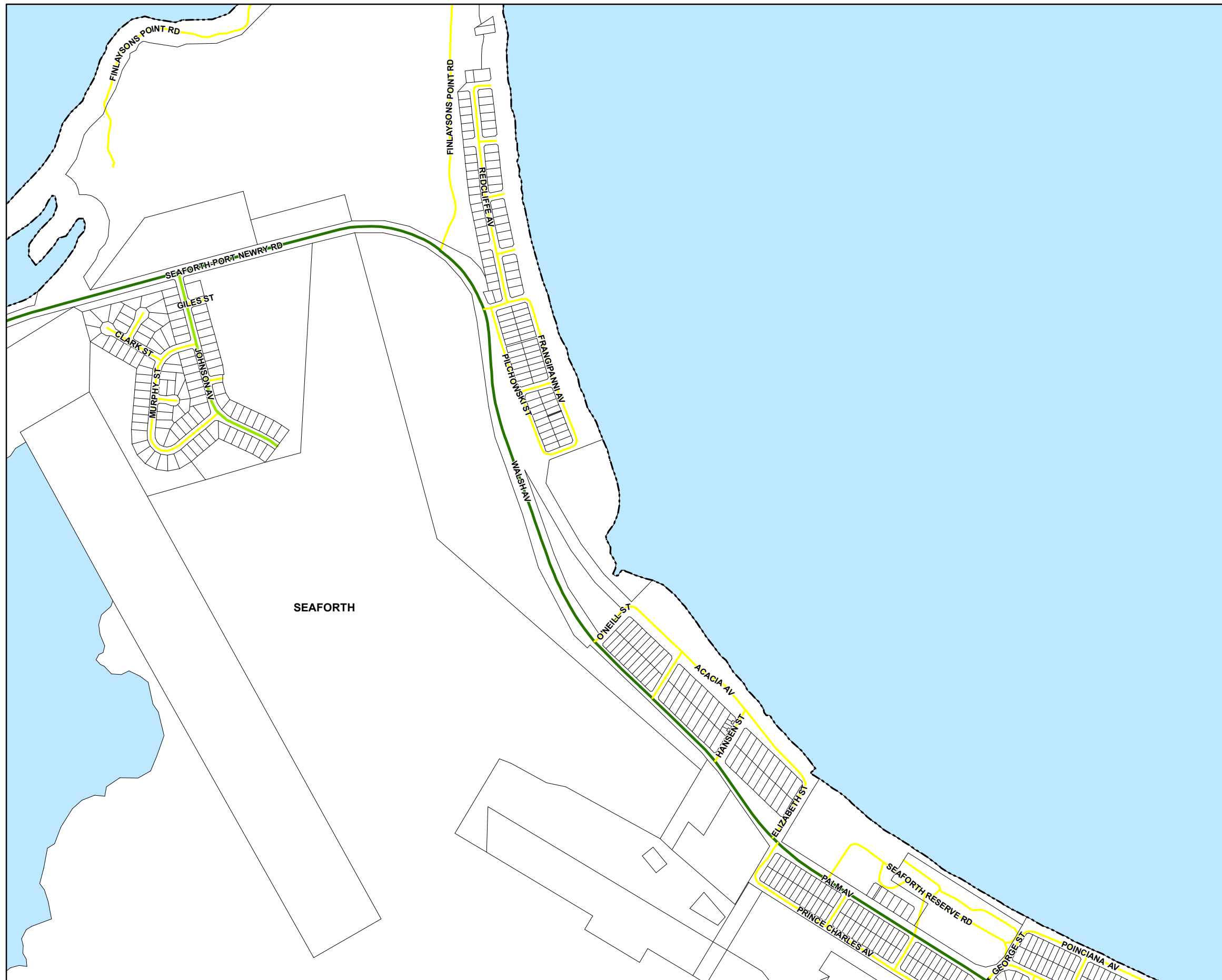
While every care is taken to ensure the accuracy of this product Mackay Regional Council makes no representations or warranties about the accuracy, reliability, completeness or suitability for any particular purpose and disclaims all responsibility and all liability (including without limitation, liability in negligence) or all expenses, losses, damages (including indirect or consequential damage) and costs you may incur as a result of this product being inaccurate or incomplete in any way or for any reason.

© Copyright Mackay Regional Council 2017
Gazettal Date: 30 June 2017
QPP Version 4.0
Geocentric Datum of Australia 1994 (GDA94)

Approx Scale @ A3 1:10000



Road Hierarchy Overlay Map - RH - 14



Infrastructure Proposed MRC Hierarchy

Arterial Roads

- Arterial (State Controlled Road)
- Arterial
- Arterial Main Street

Sub-Arterial Roads

- Traffic Distributor
- Controlled Distributor
- Sub-Arterial Main Street

Collector Street

- Major Collector
- Minor Collector
- Major Collector (Industrial)
- Major Rural (Collector)

Access Street

- Local Street (Access)
- Local Street (Urban Place)
- Minor Rural (Access)
- Laneway

Future Roads

- Proposed Arterial (State Controlled Road)
- Proposed Arterial
- Proposed Traffic Distributor
- Proposed Controlled Distributor
- Proposed Major Collector
- Proposed Minor Collector

Cadastre

- - - Local Government Boundary
- Cadastre - June 2016 (Sourced DNRM)
- Suburb or Locality
- Waterway or Waterbody

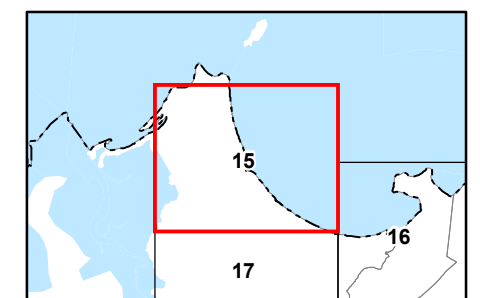
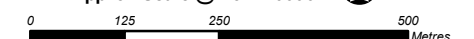
Road Hierarchy Overlay data was created by Mackay Regional Council. This data is to be used as a guide only for planning purposes.

While every care is taken to ensure the accuracy of this product Mackay Regional Council makes no representations or warranties about the accuracy, reliability, completeness or suitability for any particular purpose and disclaims all responsibility and all liability (including without limitation, liability in negligence) or all expenses, losses, damages (including indirect or consequential damage) and costs you may incur as a result of this product being inaccurate or incomplete in any way or for any reason.

© Copyright Mackay Regional Council 2017
Gazettal Date: 30 June 2017
QPP Version 4.0

Geocentric Datum of Australia 1994 (GDA94)

Approx Scale @ A3 1:10000



Road Hierarchy Overlay Map - RH - 15



Infrastructure Proposed MRC Hierarchy

Arterial Roads

- Arterial (State Controlled Road)
- Arterial
- Arterial Main Street

Sub-Arterial Roads

- Traffic Distributor
- Controlled Distributor
- Sub-Arterial Main Street

Collector Street

- Major Collector
- Minor Collector
- Major Collector (Industrial)
- Major Rural (Collector)

Access Street

- Local Street (Access)
- Local Street (Urban Place)
- Minor Rural (Access)
- Laneway

Future Roads

- Proposed Arterial (State Controlled Road)
- Proposed Arterial
- Proposed Traffic Distributor
- Proposed Controlled Distributor
- Proposed Major Collector
- Proposed Minor Collector

Cadastre

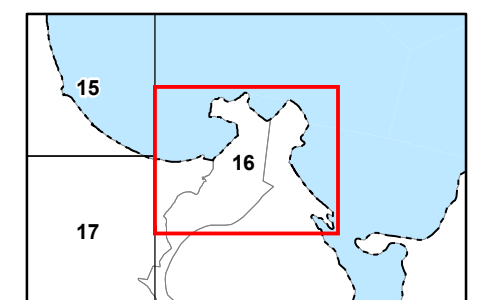
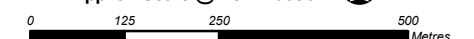
- - - Local Government Boundary
- Cadastre - June 2016 (Sourced DNRM)
- Suburb or Locality
- Waterway or Waterbody

Road Hierarchy Overlay data was created by Mackay Regional Council. This data is to be used as a guide only for planning purposes.

While every care is taken to ensure the accuracy of this product Mackay Regional Council makes no representations or warranties about the accuracy, reliability, completeness or suitability for any particular purpose and disclaims all responsibility and all liability (including without limitation, liability in negligence) or all expenses, losses, damages (including indirect or consequential damage) and costs you may incur as a result of this product being inaccurate or incomplete in any way or for any reason.

© Copyright Mackay Regional Council 2017
Gazettal Date: 30 June 2017
QPP Version 4.0
Geocentric Datum of Australia 1994 (GDA94)

Approx Scale @ A3 1:10000



Road Hierarchy Overlay Map - RH - 16



Infrastructure Proposed MRC Hierarchy

Arterial Roads

- Arterial (State Controlled Road)
- Arterial
- Arterial Main Street

Sub-Arterial Roads

- Traffic Distributor
- Controlled Distributor
- Sub-Arterial Main Street

Collector Street

- Major Collector
- Minor Collector
- Major Collector (Industrial)
- Major Rural (Collector)

Access Street

- Local Street (Access)
- Local Street (Urban Place)
- Minor Rural (Access)
- Laneway

Future Roads

- Proposed Arterial (State Controlled Road)
- Proposed Arterial
- Proposed Traffic Distributor
- Proposed Controlled Distributor
- Proposed Major Collector
- Proposed Minor Collector

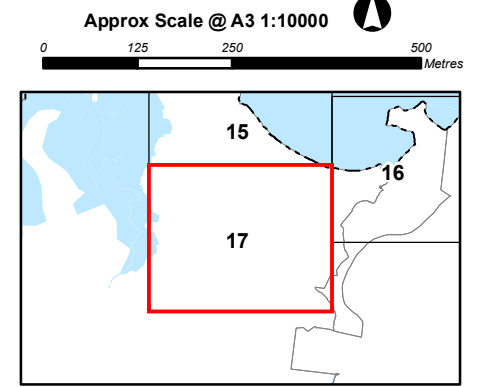
Cadastral

- Local Government Boundary
- Cadastral - June 2016 (Sourced DNR)
- Suburb or Locality
- Waterway or Waterbody

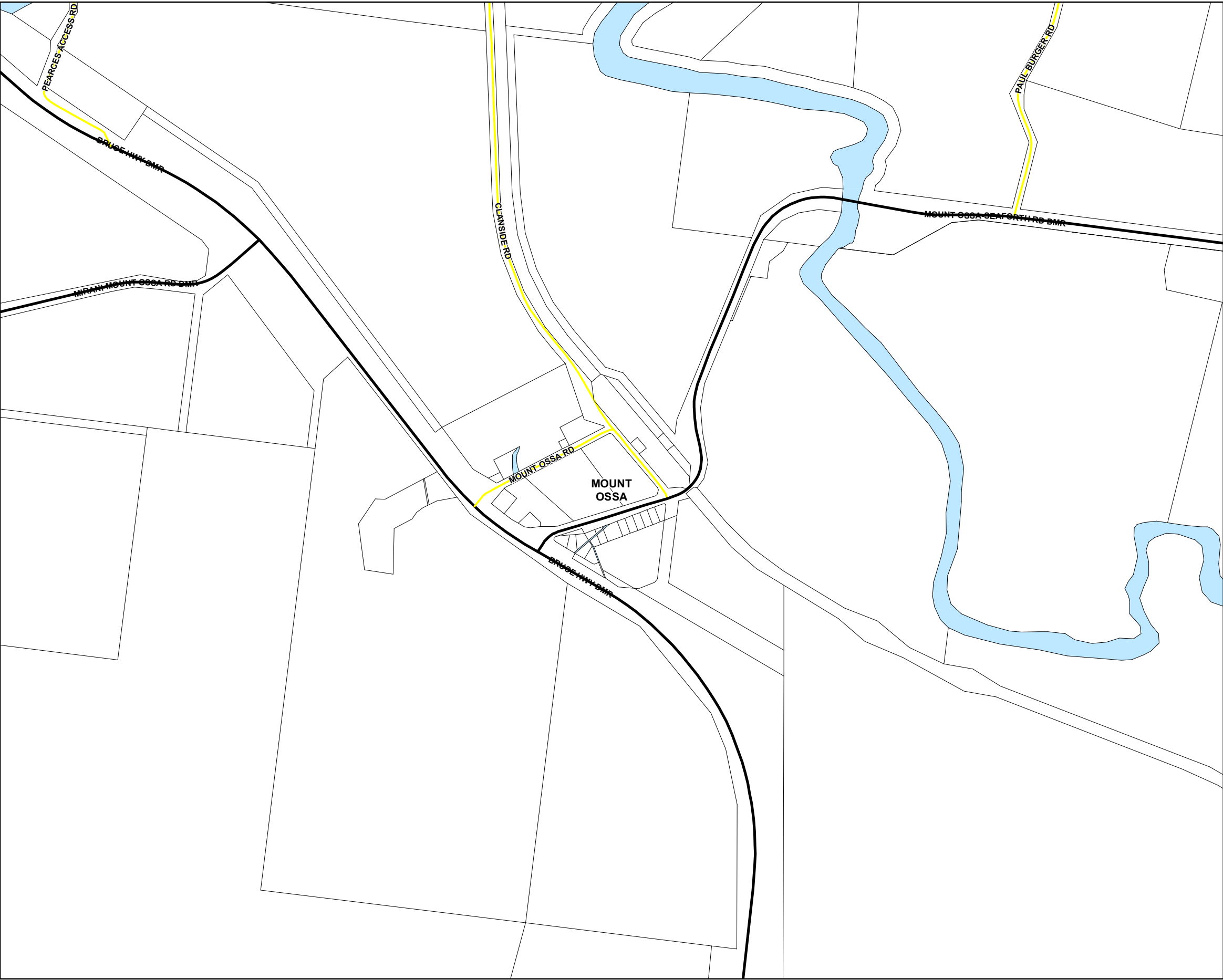
Road Hierarchy Overlay data was created by Mackay Regional Council. This data is to be used as a guide only for planning purposes.

While every care is taken to ensure the accuracy of this product Mackay Regional Council makes no representations or warranties about the accuracy, reliability, completeness or suitability for any particular purpose and disclaims all responsibility and all liability (including without limitation, liability in negligence) or all expenses, losses, damages (including indirect or consequential damage) and costs you may incur as a result of this product being inaccurate or incomplete in any way or for any reason.

© Copyright Mackay Regional Council 2017
Gazettal Date: 30 June 2017
QPP Version 4.0
Geocentric Datum of Australia 1994 (GDA94)



Road Hierarchy Overlay Map - RH - 17



Infrastructure Proposed MRC Hierarchy

Arterial Roads

- Arterial (State Controlled Road)
- Arterial
- Arterial Main Street

Sub-Arterial Roads

- Traffic Distributor
- Controlled Distributor
- Sub-Arterial Main Street

Collector Street

- Major Collector
- Minor Collector
- Major Collector (Industrial)
- Major Rural (Collector)

Access Street

- Local Street (Access)
- Local Street (Urban Place)
- Minor Rural (Access)
- Laneway

Future Roads

- Proposed Arterial (State Controlled Road)
- Proposed Arterial
- Proposed Traffic Distributor
- Proposed Controlled Distributor
- Proposed Major Collector
- Proposed Minor Collector

Cadastre

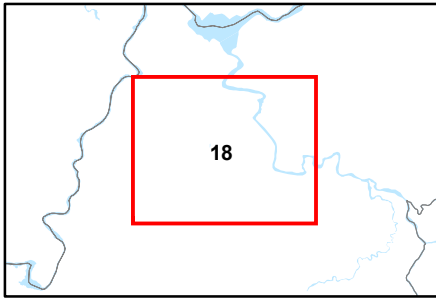
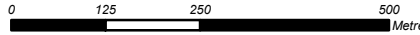
- Local Government Boundary
- Cadastre - June 2016 (Sourced DNRM)
- Suburb or Locality
- Waterway or Waterbody

Road Hierarchy Overlay data was created by Mackay Regional Council. This data is to be used as a guide only for planning purposes.

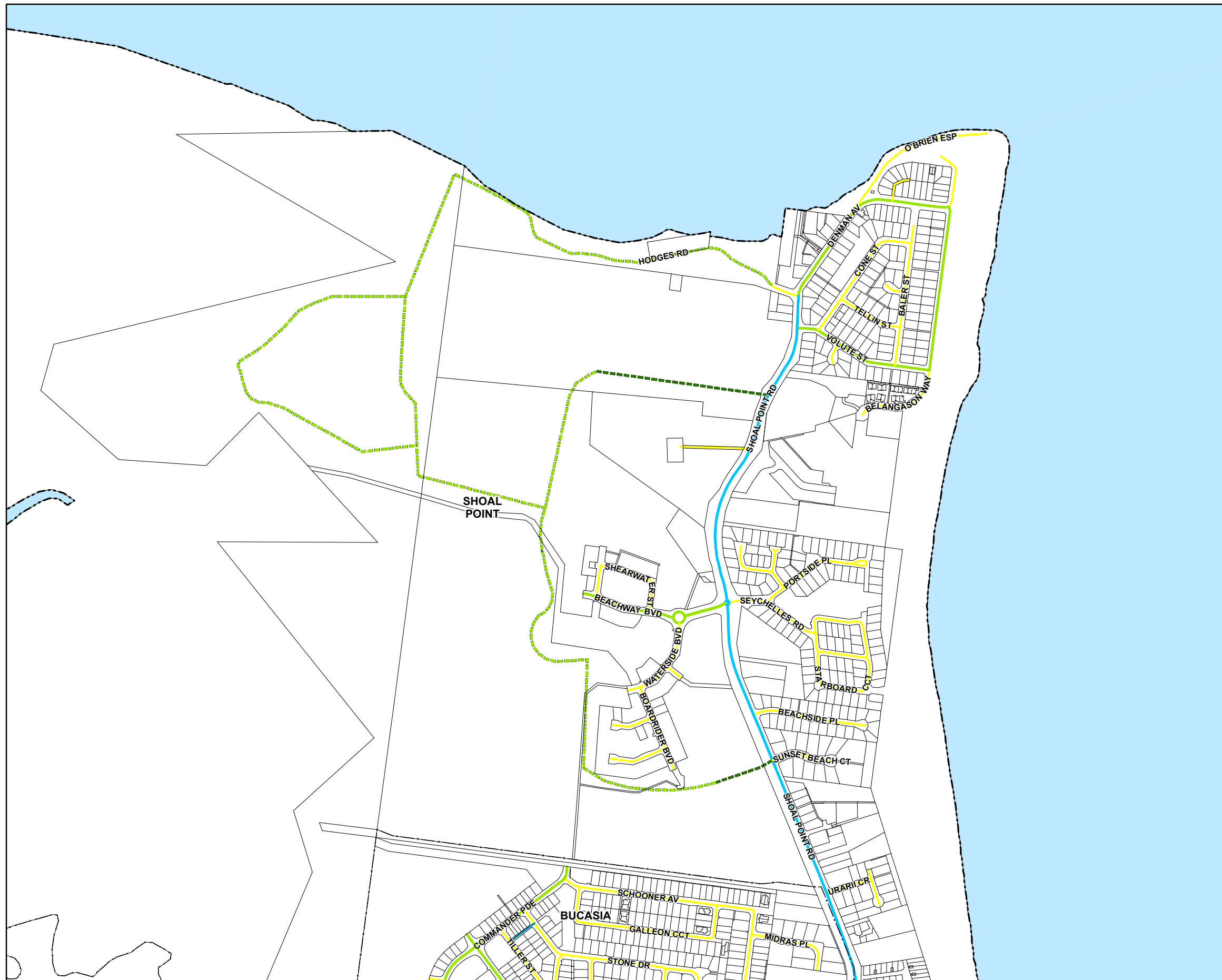
While every care is taken to ensure the accuracy of this product Mackay Regional Council makes no representations or warranties about the accuracy, reliability, completeness or suitability for any particular purpose and disclaims all responsibility and all liability (including without limitation, liability in negligence) or all expenses, losses, damages (including indirect or consequential damage) and costs you may incur as a result of this product being inaccurate or incomplete in any way or for any reason.

© Copyright Mackay Regional Council 2017
Gazettal Date: 30 June 2017
QPP Version 4.0
Geocentric Datum of Australia 1994 (GDA94)

Approx Scale @ A3 1:10000



Road Hierarchy Overlay Map - RH - 18



Infrastructure Proposed MRC Hierarchy

Arterial Roads

- Arterial (State Controlled Road)
- Arterial
- Arterial Main Street

Sub-Arterial Roads

- Traffic Distributor
- Controlled Distributor
- Sub-Arterial Main Street

Collector Street

- Major Collector
- Minor Collector
- Major Collector (Industrial)
- Major Rural (Collector)

Access Street

- Local Street (Access)
- Local Street (Urban Place)
- Minor Rural (Access)
- Laneway

Future Roads

- Proposed Arterial (State Controlled Road)
- Proposed Arterial
- Proposed Traffic Distributor
- Proposed Controlled Distributor
- Proposed Major Collector
- Proposed Minor Collector

Cadastre

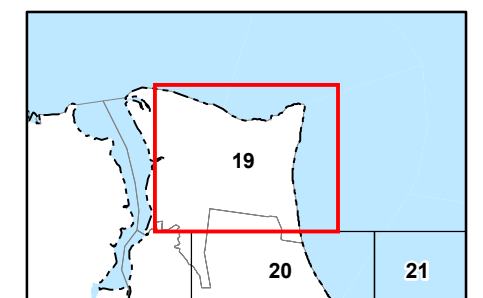
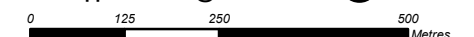
- - - Local Government Boundary
- Cadastre - June 2016 (Sourced DNRM)
- Suburb or Locality
- Waterway or Waterbody

Road Hierarchy Overlay data was created by Mackay Regional Council. This data is to be used as a guide only for planning purposes.

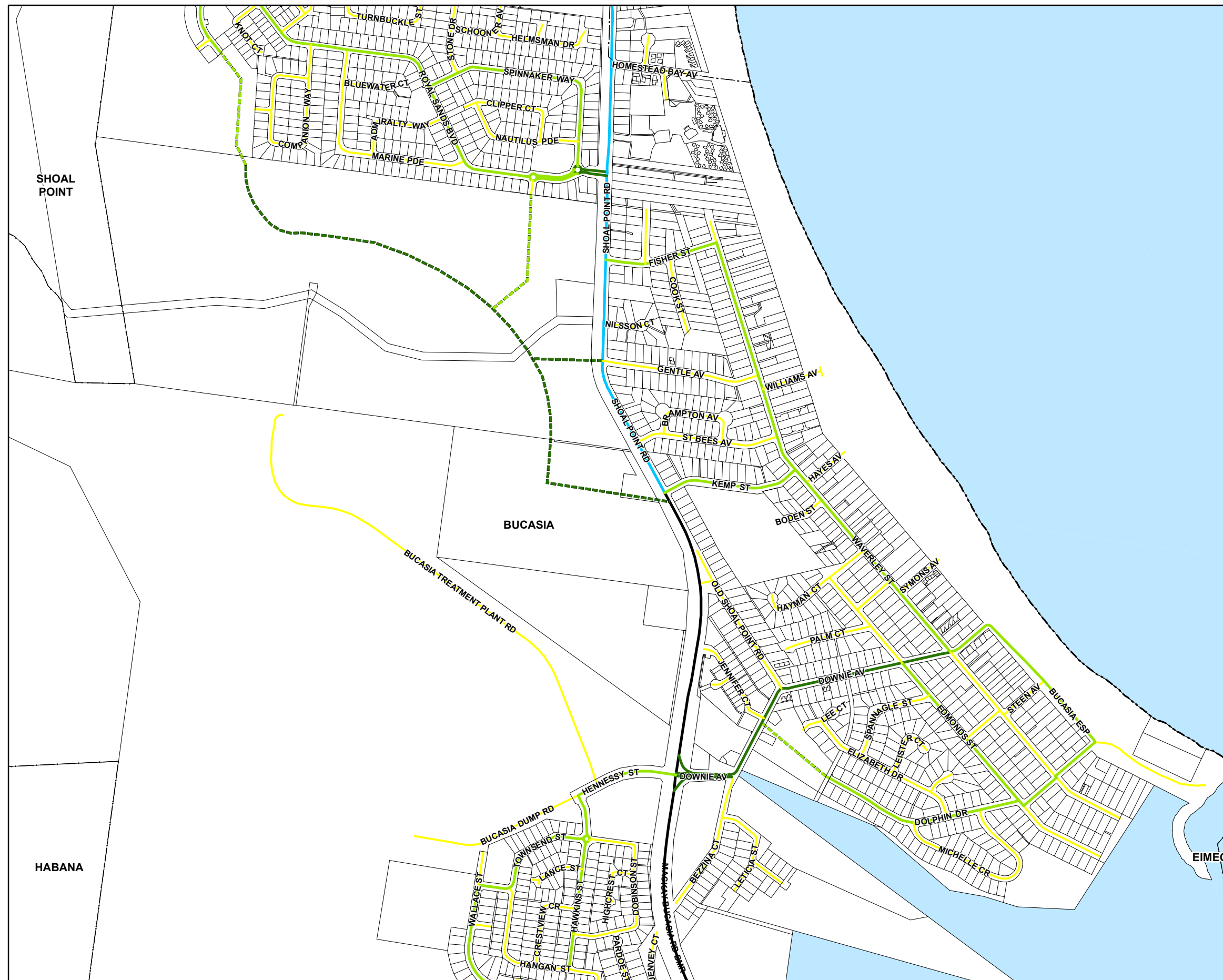
While every care is taken to ensure the accuracy of this product Mackay Regional Council makes no representations or warranties about the accuracy, reliability, completeness or suitability for any particular purpose and disclaims all responsibility and all liability (including without limitation, liability in negligence) or all expenses, losses, damages (including indirect or consequential damage) and costs you may incur as a result of this product being inaccurate or incomplete in any way or for any reason.

© Copyright Mackay Regional Council 2017
Gazettal Date: 30 June 2017
QPP Version 4.0
Geocentric Datum of Australia 1994 (GDA94)

Approx Scale @ A3 1:10000



Road Hierarchy Overlay Map - RH - 19



Infrastructure Proposed MRC Hierarchy

Arterial Roads

- Arterial (State Controlled Road)
- Arterial
- Arterial Main Street

Sub-Arterial Roads

- Traffic Distributor
- Controlled Distributor
- Sub-Arterial Main Street

Collector Street

- Major Collector
- Minor Collector
- Major Collector (Industrial)
- Major Rural (Collector)

Access Street

- Local Street (Access)
- Local Street (Urban Place)
- Minor Rural (Access)
- Laneway

Future Roads

- Proposed Arterial (State Controlled Road)
- Proposed Arterial
- Proposed Traffic Distributor
- Proposed Controlled Distributor
- Proposed Major Collector
- Proposed Minor Collector

Cadastre

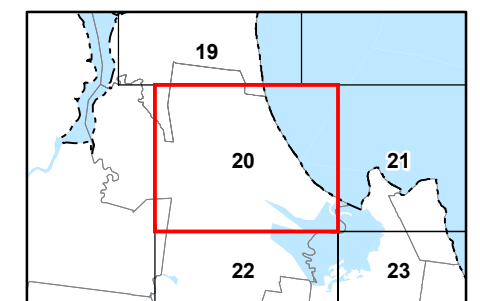
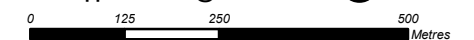
- - - Local Government Boundary
- Cadastre - June 2016 (Sourced DNRM)
- Suburb or Locality
- Waterway or Waterbody

Road Hierarchy Overlay data was created by Mackay Regional Council. This data is to be used as a guide only for planning purposes.

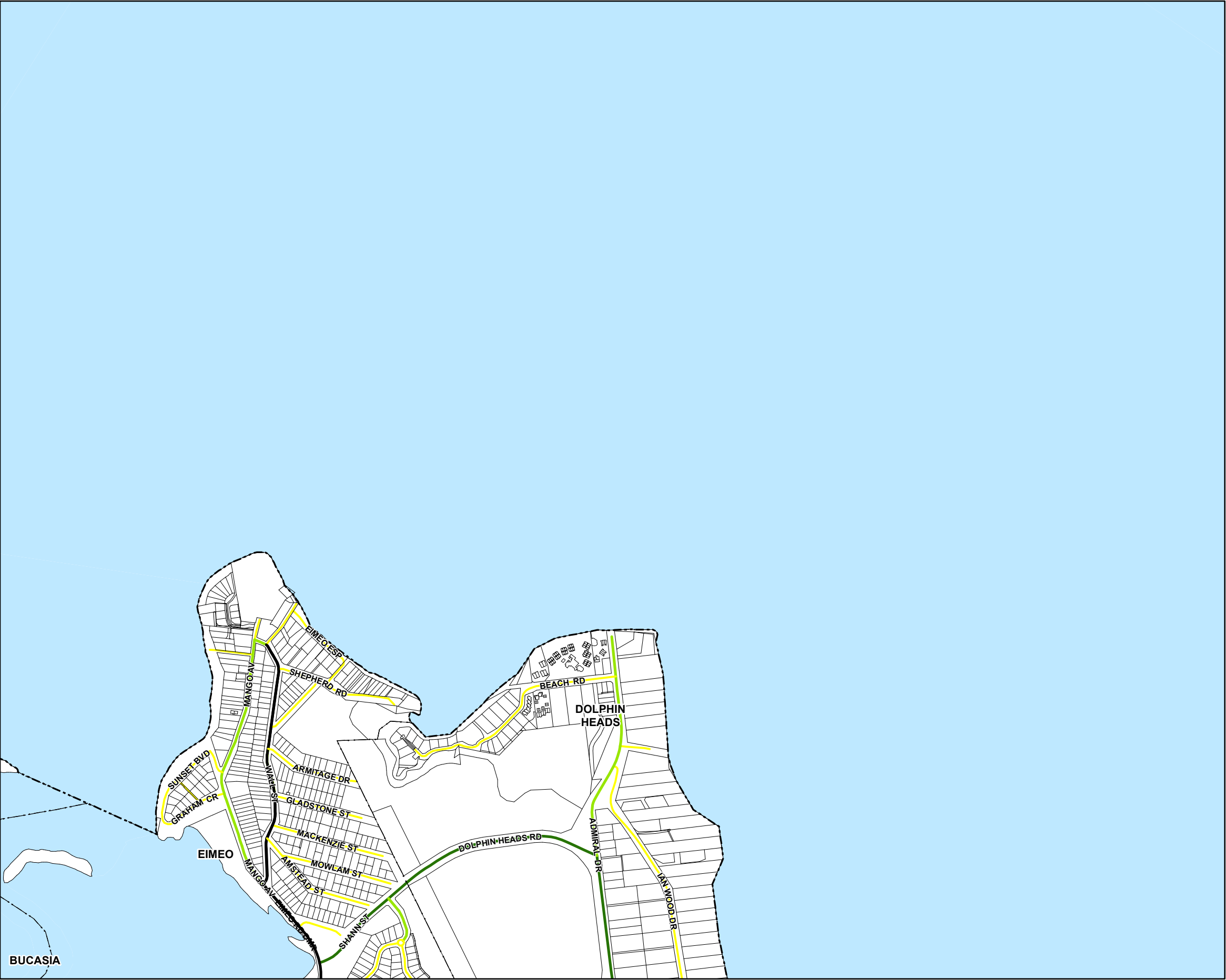
While every care is taken to ensure the accuracy of this product Mackay Regional Council makes no representations or warranties about the accuracy, reliability, completeness or suitability for any particular purpose and disclaims all responsibility and all liability (including without limitation, liability in negligence) or all expenses, losses, damages (including indirect or consequential damage) and costs you may incur as a result of this product being inaccurate or incomplete in any way or for any reason.

© Copyright Mackay Regional Council 2017
Gazettal Date: 30 June 2017
QPP Version 4.0
Geocentric Datum of Australia 1994 (GDA94)

Approx Scale @ A3 1:10000



Road Hierarchy Overlay Map - RH - 20



**Infrastructure
Proposed MRC Hierarchy**

Arterial Roads

- Arterial (State Controlled Road)
- Arterial
- Arterial Main Street

Sub-Arterial Roads

- Traffic Distributor
- Controlled Distributor
- Sub-Arterial Main Street

Collector Street

- Major Collector
- Minor Collector
- Major Collector (Industrial)
- Major Rural (Collector)

Access Street

- Local Street (Access)
- Local Street (Urban Place)
- Minor Rural (Access)
- Laneway

Future Roads

- Proposed Arterial (State Controlled Road)
- Proposed Arterial
- Proposed Traffic Distributor
- Proposed Controlled Distributor
- Proposed Major Collector
- Proposed Minor Collector

Cadastral

- Local Government Boundary
- Cadastral - June 2016 (Sourced DNR)
- Suburb or Locality
- Waterway or Waterbody

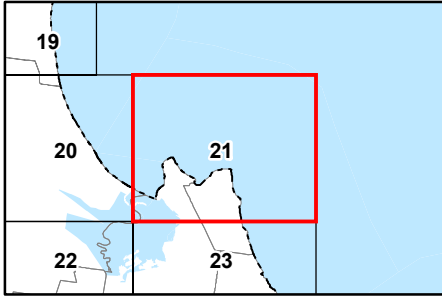
Road Hierarchy Overlay data was created by Mackay Regional Council. This data is to be used as a guide only for planning purposes.

While every care is taken to ensure the accuracy of this product Mackay Regional Council makes no representations or warranties about the accuracy, reliability, completeness or suitability for any particular purpose and disclaims all responsibility and all liability (including without limitation, liability in negligence) or all expenses, losses, damages (including indirect or consequential damage) and costs you may incur as a result of this product being inaccurate or incomplete in any way or for any reason.

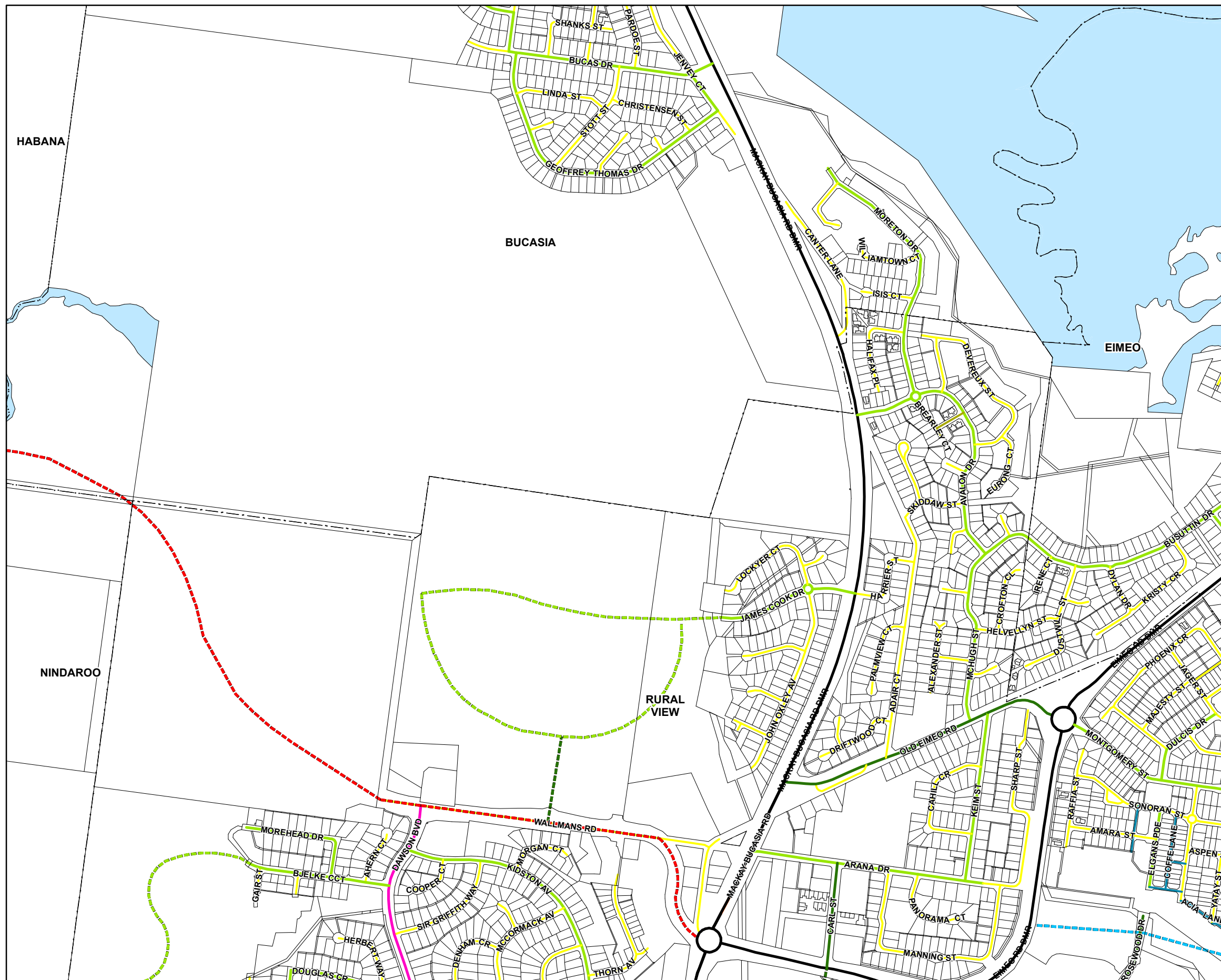
© Copyright Mackay Regional Council 2017
Gazetted Date: 30 June 2017
QPP Version 4.0
Geocentric Datum of Australia 1994 (GDA94)

Approx Scale @ A3 1:10000

0 125 250 500 Metres



Road Hierarchy Overlay Map - RH - 21



Infrastructure Proposed MRC Hierarchy

Arterial Roads

- Arterial (State Controlled Road)
- Arterial
- Arterial Main Street

Sub-Arterial Roads

- Traffic Distributor
- Controlled Distributor
- Sub-Arterial Main Street

Collector Street

- Major Collector
- Minor Collector
- Major Collector (Industrial)
- Major Rural (Collector)

Access Street

- Local Street (Access)
- Local Street (Urban Place)
- Minor Rural (Access)
- Laneway

Future Roads

- Proposed Arterial (State Controlled Road)
- Proposed Arterial
- Proposed Traffic Distributor
- Proposed Controlled Distributor
- Proposed Major Collector
- Proposed Minor Collector

Cadastre

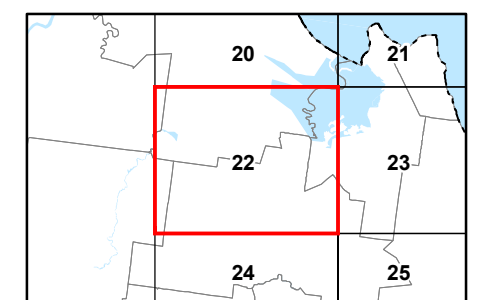
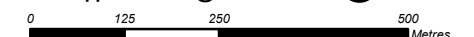
- - - Local Government Boundary
- Cadastre - June 2016 (Sourced DNRM)
- Suburb or Locality
- Waterway or Waterbody

Road Hierarchy Overlay data was created by Mackay Regional Council. This data is to be used as a guide only for planning purposes.

While every care is taken to ensure the accuracy of this product Mackay Regional Council makes no representations or warranties about the accuracy, reliability, completeness or suitability for any particular purpose and disclaims all responsibility and all liability (including without limitation, liability in negligence) or all expenses, losses, damages (including indirect or consequential damage) and costs you may incur as a result of this product being inaccurate or incomplete in any way or for any reason.

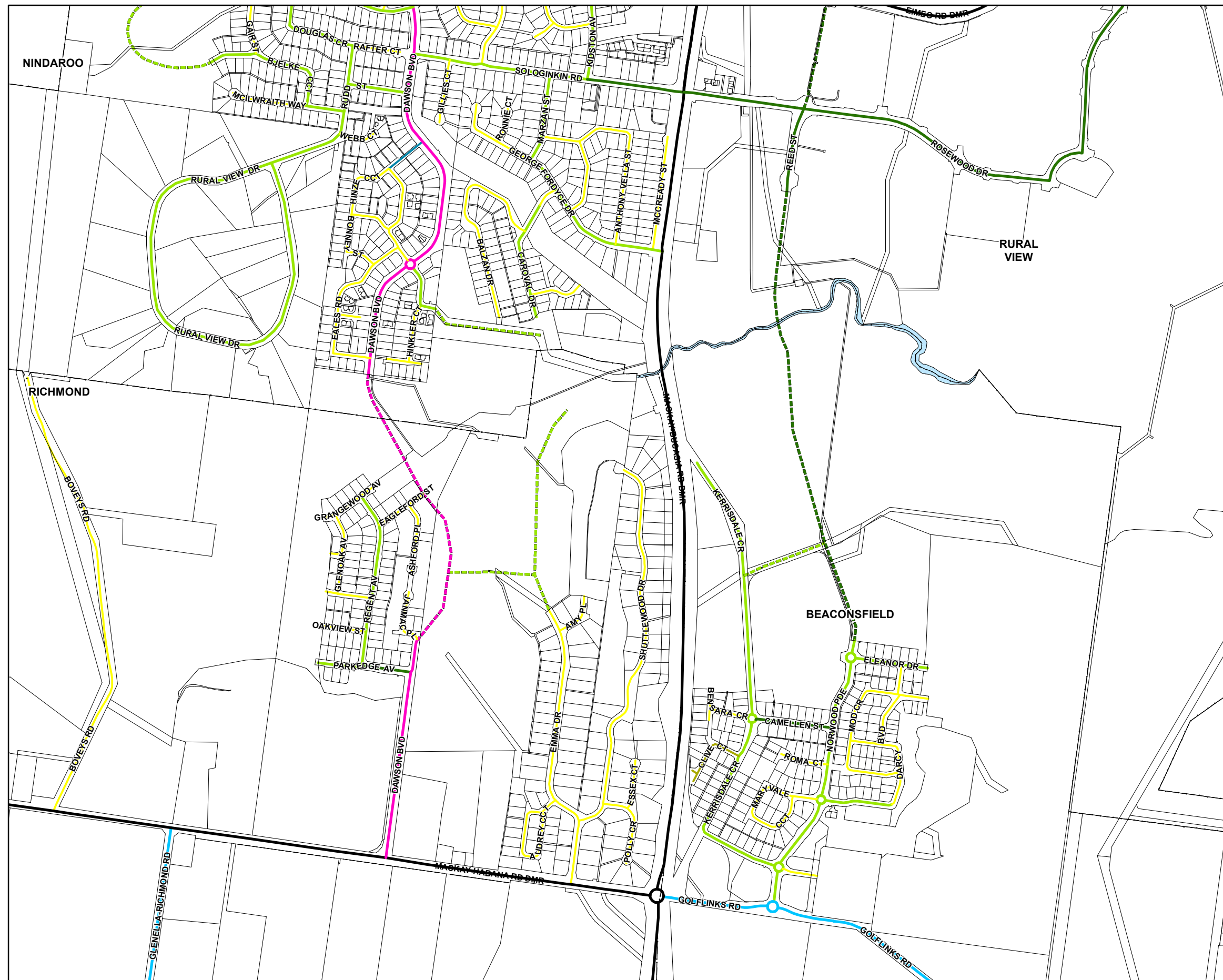
© Copyright Mackay Regional Council 2017
Gazettal Date: 30 June 2017
QPP Version 4.0
Geocentric Datum of Australia 1994 (GDA94)

Approx Scale @ A3 1:10000



Road Hierarchy Overlay Map - RH - 22





Infrastructure Proposed MRC Hierarchy

Arterial Roads

— Arterial (State Controlled Road)

— Arterial

— Arterial Main Street

Sub-Arterial Roads

— Traffic Distributor

— Controlled Distributor

— Sub-Arterial Main Street

Collector Street

— Major Collector

— Minor Collector

— Major Collector (Industrial)

— Major Rural (Collector)

Access Street

— Local Street (Access)

— Local Street (Urban Place)

— Minor Rural (Access)

— Laneway

Future Roads

--- Proposed Arterial (State Controlled Road)

--- Proposed Arterial

--- Proposed Traffic Distributor

--- Proposed Controlled Distributor

--- Proposed Major Collector

--- Proposed Minor Collector

Cadastral

--- Local Government Boundary

--- Cadastre - June 2016 (Sourced DNRM)

--- Suburb or Locality

--- Waterway or Waterbody

Road Hierarchy Overlay data was created by Mackay Regional Council. This data is to be used as a guide only for planning purposes.

While every care is taken to ensure the accuracy of this product Mackay Regional Council makes no representations or warranties about the accuracy, reliability, completeness or suitability for any particular purpose and disclaims all responsibility and all liability (including without limitation, liability in negligence) or all expenses, losses, damages (including indirect or consequential damage) and costs you may incur as a result of this product being inaccurate or incomplete in any way or for any reason.

© Copyright Mackay Regional Council 2017

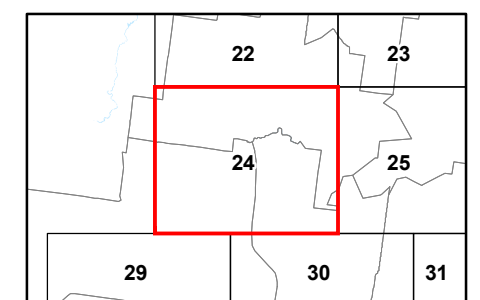
Gazettal Date: 30 June 2017

QPP Version 4.0

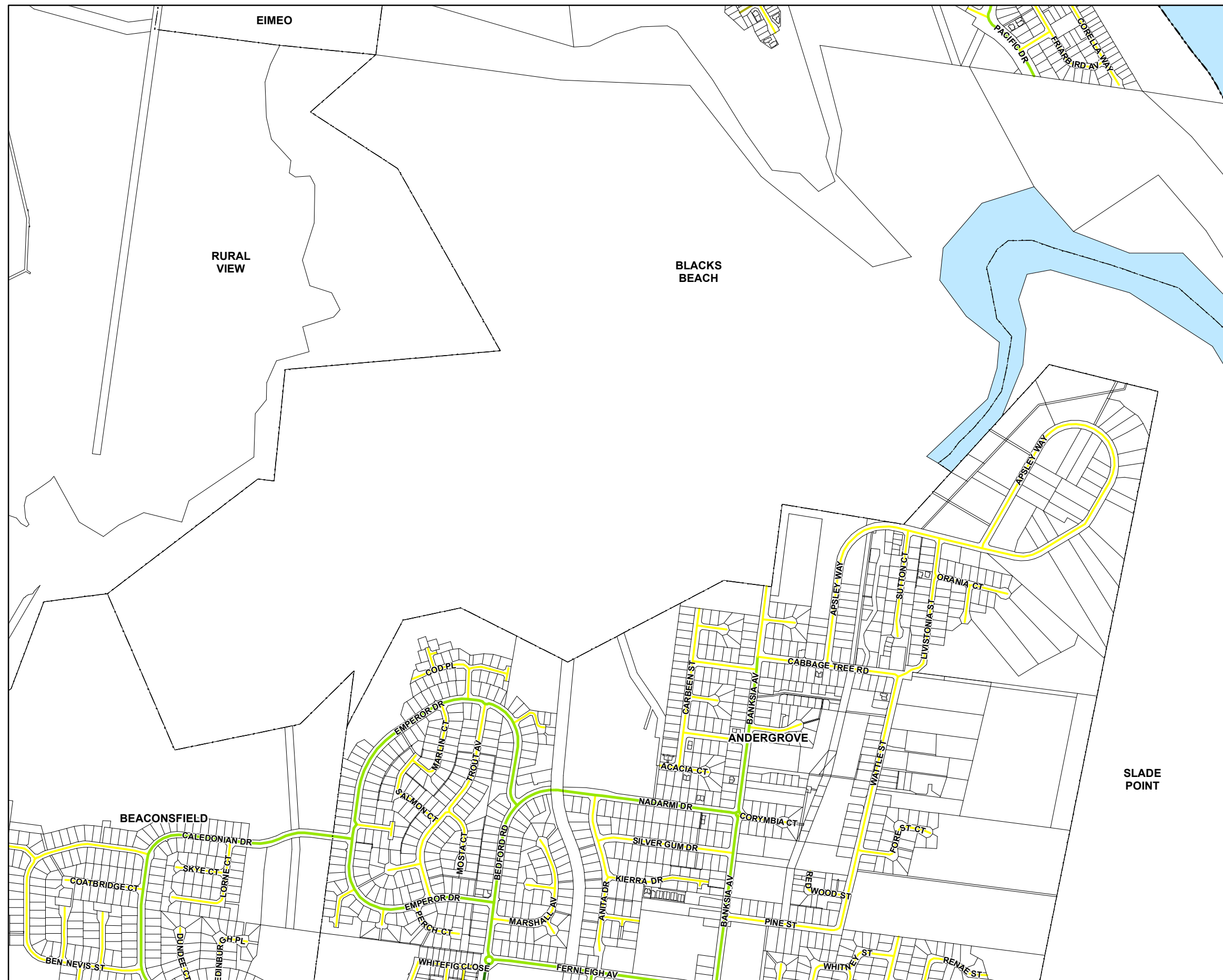
Geocentric Datum of Australia 1994 (GDA94)

Approx Scale @ A3 1:10000

0 125 250 500 Metres



Road Hierarchy Overlay Map - RH - 24



Infrastructure Proposed MRC Hierarchy

Arterial Roads

— Arterial (State Controlled Road)

— Arterial

— Arterial Main Street

Sub-Arterial Roads

— Traffic Distributor

— Controlled Distributor

— Sub-Arterial Main Street

Collector Street

— Major Collector

— Minor Collector

— Major Collector (Industrial)

— Major Rural (Collector)

Access Street

— Local Street (Access)

— Local Street (Urban Place)

— Minor Rural (Access)

— Laneway

Future Roads

--- Proposed Arterial (State Controlled Road)

--- Proposed Arterial

--- Proposed Traffic Distributor

--- Proposed Controlled Distributor

--- Proposed Major Collector

--- Proposed Minor Collector

Cadastre

--- Local Government Boundary

--- Cadastre - June 2016 (Sourced DNRM)

--- Suburb or Locality

--- Waterway or Waterbody

Road Hierarchy Overlay data was created by Mackay Regional Council. This data is to be used as a guide only for planning purposes.

While every care is taken to ensure the accuracy of this product Mackay Regional Council makes no representations or warranties about the accuracy, reliability, completeness or suitability for any particular purpose and disclaims all responsibility and all liability (including without limitation, liability in negligence) or all expenses, losses, damages (including indirect or consequential damage) and costs you may incur as a result of this product being inaccurate or incomplete in any way or for any reason.

© Copyright Mackay Regional Council 2017

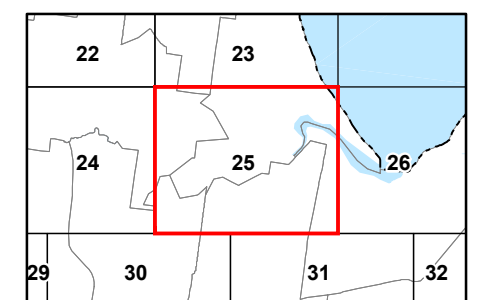
Gazettal Date: 30 June 2017

QPP Version 4.0

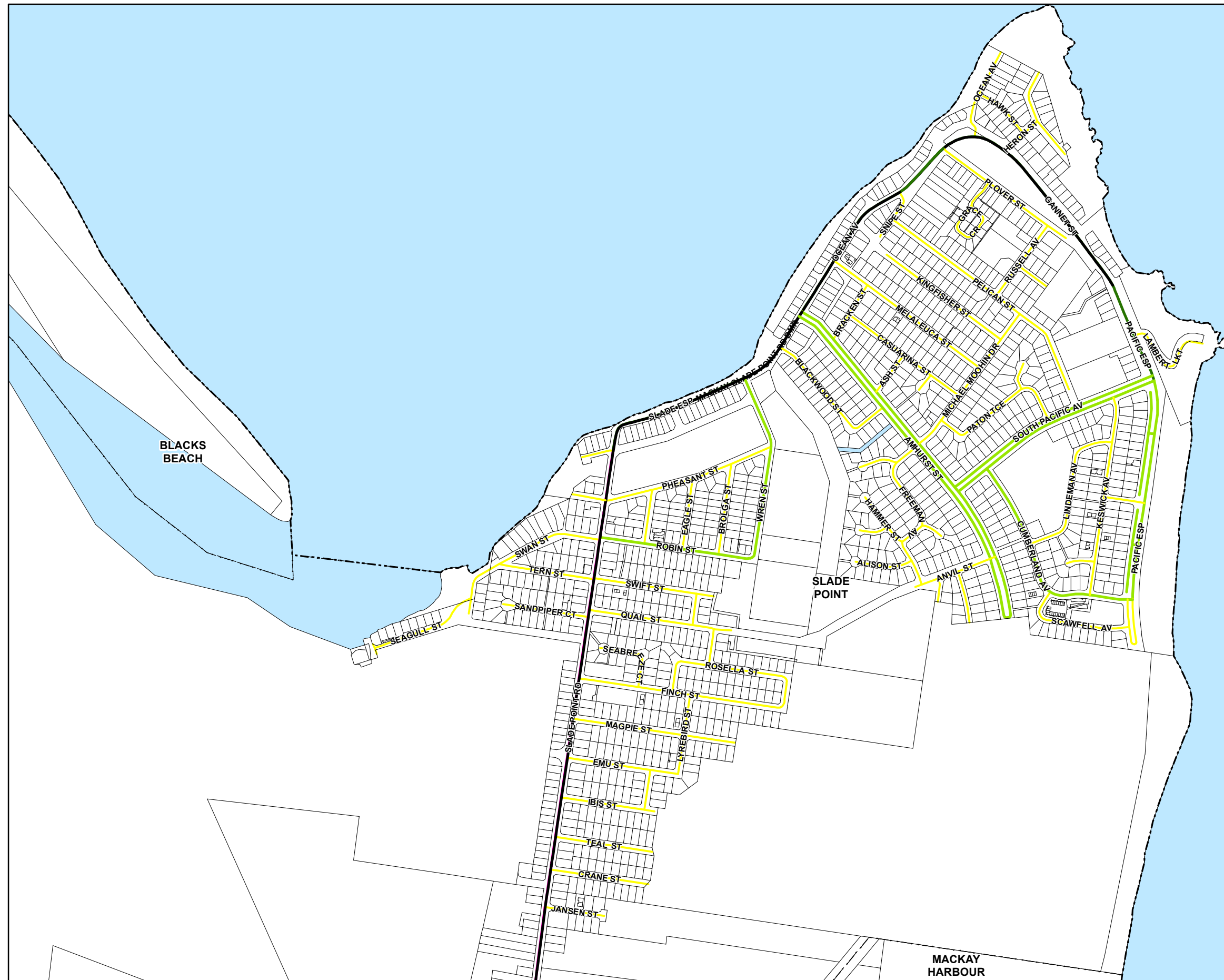
Geocentric Datum of Australia 1994 (GDA94)

Approx Scale @ A3 1:10000

0 125 250 500 Metres



Road Hierarchy Overlay Map - RH - 25



Infrastructure Proposed MRC Hierarchy

Arterial Roads

- Arterial (State Controlled Road)
- Arterial
- Arterial Main Street

Sub-Arterial Roads

- Traffic Distributor
- Controlled Distributor
- Sub-Arterial Main Street

Collector Street

- Major Collector
- Minor Collector
- Major Collector (Industrial)
- Major Rural (Collector)

Access Street

- Local Street (Access)
- Local Street (Urban Place)
- Minor Rural (Access)
- Laneway

Future Roads

- Proposed Arterial (State Controlled Road)
- Proposed Arterial
- Proposed Traffic Distributor
- Proposed Controlled Distributor
- Proposed Major Collector
- Proposed Minor Collector

Cadastre

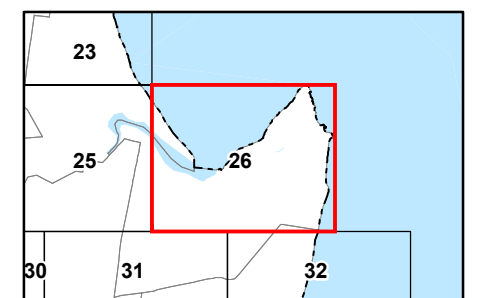
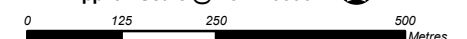
- - - Local Government Boundary
- Cadastre - June 2016 (Sourced DNRM)
- Suburb or Locality
- Waterway or Waterbody

Road Hierarchy Overlay data was created by Mackay Regional Council. This data is to be used as a guide only for planning purposes.

While every care is taken to ensure the accuracy of this product Mackay Regional Council makes no representations or warranties about the accuracy, reliability, completeness or suitability for any particular purpose and disclaims all responsibility and all liability (including without limitation, liability in negligence) or all expenses, losses, damages (including indirect or consequential damage) and costs you may incur as a result of this product being inaccurate or incomplete in any way or for any reason.

© Copyright Mackay Regional Council 2017
Gazettal Date: 30 June 2017
QPP Version 4.0
Geocentric Datum of Australia 1994 (GDA94)

Approx Scale @ A3 1:10000



Road Hierarchy Overlay Map - RH - 26



Infrastructure Proposed MRC Hierarchy

Arterial Roads

- Arterial (State Controlled Road)
- Arterial
- Arterial Main Street

Sub-Arterial Roads

- Traffic Distributor
- Controlled Distributor
- Sub-Arterial Main Street

Collector Street

- Major Collector
- Minor Collector
- Major Collector (Industrial)
- Major Rural (Collector)

Access Street

- Local Street (Access)
- Local Street (Urban Place)
- Minor Rural (Access)
- Laneway

Future Roads

- Proposed Arterial (State Controlled Road)
- Proposed Arterial
- Proposed Traffic Distributor
- Proposed Controlled Distributor
- Proposed Major Collector
- Proposed Minor Collector

Cadastre

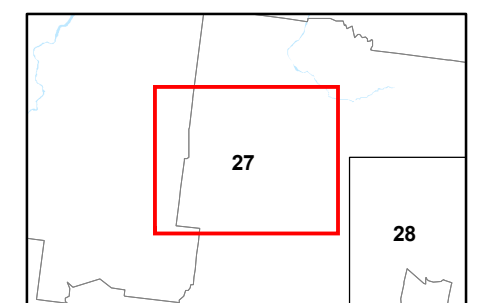
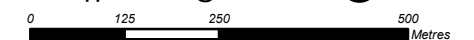
- - - Local Government Boundary
- Cadastre - June 2016 (Sourced DNRM)
- Suburb or Locality
- Waterway or Waterbody

Road Hierarchy Overlay data was created by Mackay Regional Council. This data is to be used as a guide only for planning purposes.

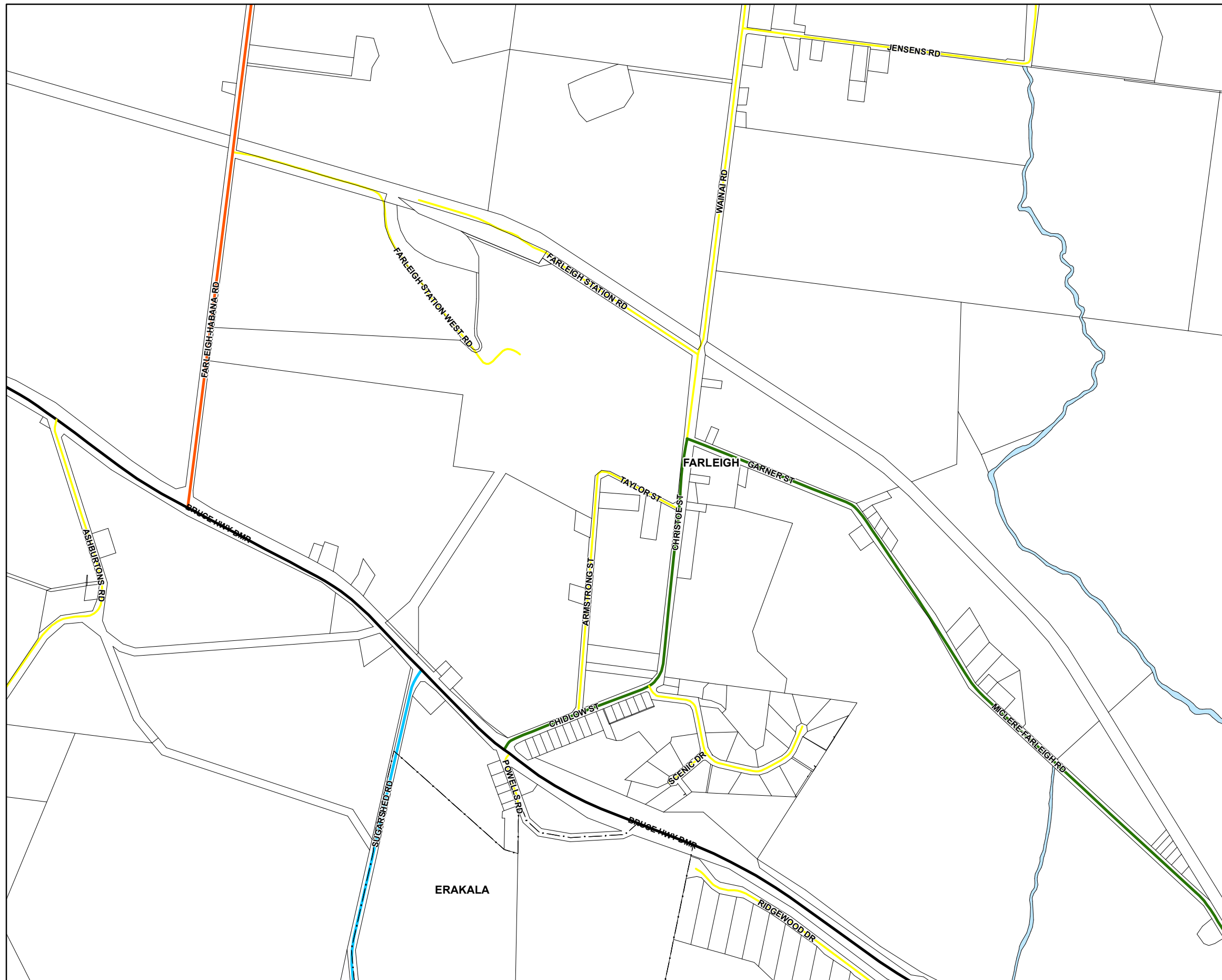
While every care is taken to ensure the accuracy of this product Mackay Regional Council makes no representations or warranties about the accuracy, reliability, completeness or suitability for any particular purpose and disclaims all responsibility and all liability (including without limitation, liability in negligence) or all expenses, losses, damages (including indirect or consequential damage) and costs you may incur as a result of this product being inaccurate or incomplete in any way or for any reason.

© Copyright Mackay Regional Council 2017
Gazettal Date: 30 June 2017
QPP Version 4.0
Geocentric Datum of Australia 1994 (GDA94)

Approx Scale @ A3 1:10000



Road Hierarchy Overlay Map - RH - 27



Infrastructure Proposed MRC Hierarchy

Arterial Roads

- Arterial (State Controlled Road)
- Arterial
- Arterial Main Street

Sub-Arterial Roads

- Traffic Distributor
- Controlled Distributor
- Sub-Arterial Main Street

Collector Street

- Major Collector
- Minor Collector
- Major Collector (Industrial)
- Major Rural (Collector)

Access Street

- Local Street (Access)
- Local Street (Urban Place)
- Minor Rural (Access)
- Laneway

Future Roads

- Proposed Arterial (State Controlled Road)
- Proposed Arterial
- Proposed Traffic Distributor
- Proposed Controlled Distributor
- Proposed Major Collector
- Proposed Minor Collector

Cadastre

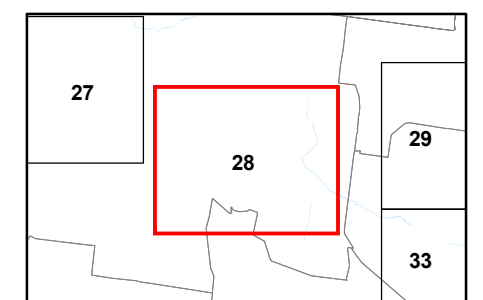
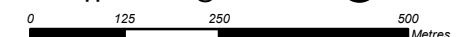
- - - Local Government Boundary
- Cadastre - June 2016 (Sourced DNRM)
- Suburb or Locality
- Waterway or Waterbody

Road Hierarchy Overlay data was created by Mackay Regional Council. This data is to be used as a guide only for planning purposes.

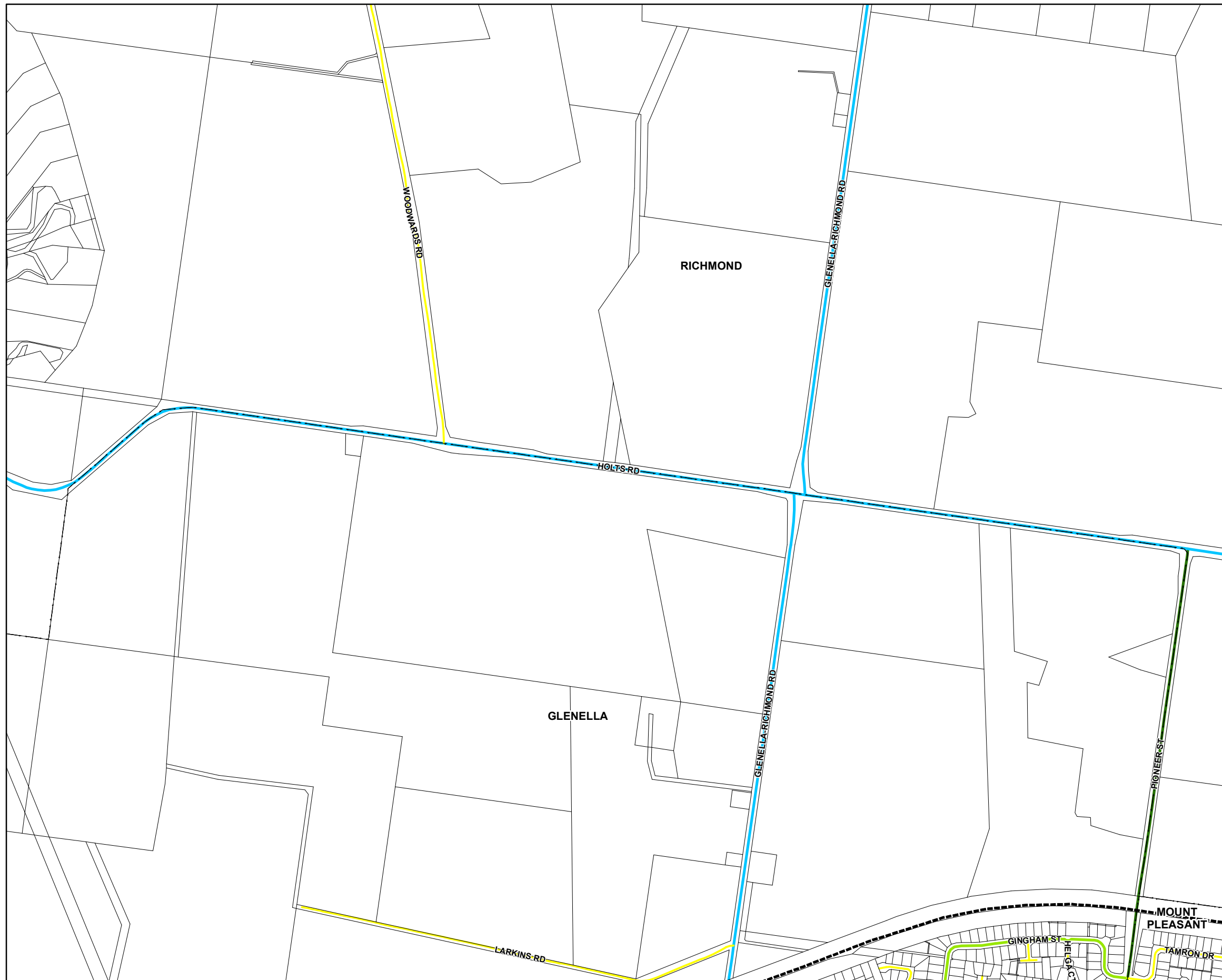
While every care is taken to ensure the accuracy of this product Mackay Regional Council makes no representations or warranties about the accuracy, reliability, completeness or suitability for any particular purpose and disclaims all responsibility and all liability (including without limitation, liability in negligence) or all expenses, losses, damages (including indirect or consequential damage) and costs you may incur as a result of this product being inaccurate or incomplete in any way or for any reason.

© Copyright Mackay Regional Council 2017
Gazettal Date: 30 June 2017
QPP Version 4.0
Geocentric Datum of Australia 1994 (GDA94)

Approx Scale @ A3 1:10000



Road Hierarchy Overlay Map - RH - 28



Infrastructure Proposed MRC Hierarchy

Arterial Roads

- Arterial (State Controlled Road)
- Arterial
- Arterial Main Street

Sub-Arterial Roads

- Traffic Distributor
- Controlled Distributor
- Sub-Arterial Main Street

Collector Street

- Major Collector
- Minor Collector
- Major Collector (Industrial)
- Major Rural (Collector)

Access Street

- Local Street (Access)
- Local Street (Urban Place)
- Minor Rural (Access)
- Laneway

Future Roads

- Proposed Arterial (State Controlled Road)
- Proposed Arterial
- Proposed Traffic Distributor
- Proposed Controlled Distributor
- Proposed Major Collector
- Proposed Minor Collector

Cadastral

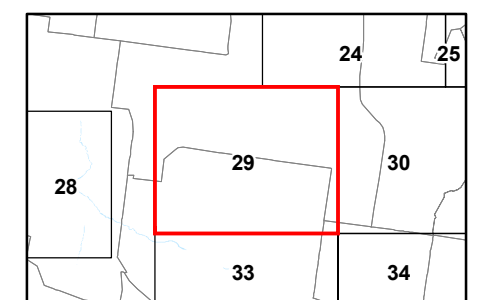
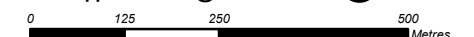
- - - Local Government Boundary
- Cadastre - June 2016 (Sourced DNRM)
- Suburb or Locality
- Waterway or Waterbody

Road Hierarchy Overlay data was created by Mackay Regional Council. This data is to be used as a guide only for planning purposes.

While every care is taken to ensure the accuracy of this product Mackay Regional Council makes no representations or warranties about the accuracy, reliability, completeness or suitability for any particular purpose and disclaims all responsibility and all liability (including without limitation, liability in negligence) or all expenses, losses, damages (including indirect or consequential damage) and costs you may incur as a result of this product being inaccurate or incomplete in any way or for any reason.

© Copyright Mackay Regional Council 2017
Gazettal Date: 30 June 2017
QPP Version 4.0
Geocentric Datum of Australia 1994 (GDA94)

Approx Scale @ A3 1:10000



Road Hierarchy Overlay Map - RH - 29



Infrastructure Proposed MRC Hierarchy

Arterial Roads

- Arterial (State Controlled Road)
- Arterial
- Arterial Main Street

Sub-Arterial Roads

- Traffic Distributor
- Controlled Distributor
- Sub-Arterial Main Street

Collector Street

- Major Collector
- Minor Collector
- Major Collector (Industrial)
- Major Rural (Collector)

Access Street

- Local Street (Access)
- Local Street (Urban Place)
- Minor Rural (Access)
- Laneway

Future Roads

- Proposed Arterial (State Controlled Road)
- Proposed Arterial
- Proposed Traffic Distributor
- Proposed Controlled Distributor
- Proposed Major Collector
- Proposed Minor Collector

Cadastre

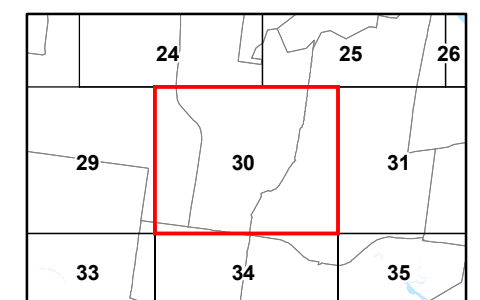
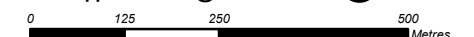
- Local Government Boundary
- Cadastre - June 2016 (Sourced DNRM)
- Suburb or Locality
- Waterway or Waterbody

Road Hierarchy Overlay data was created by Mackay Regional Council. This data is to be used as a guide only for planning purposes.

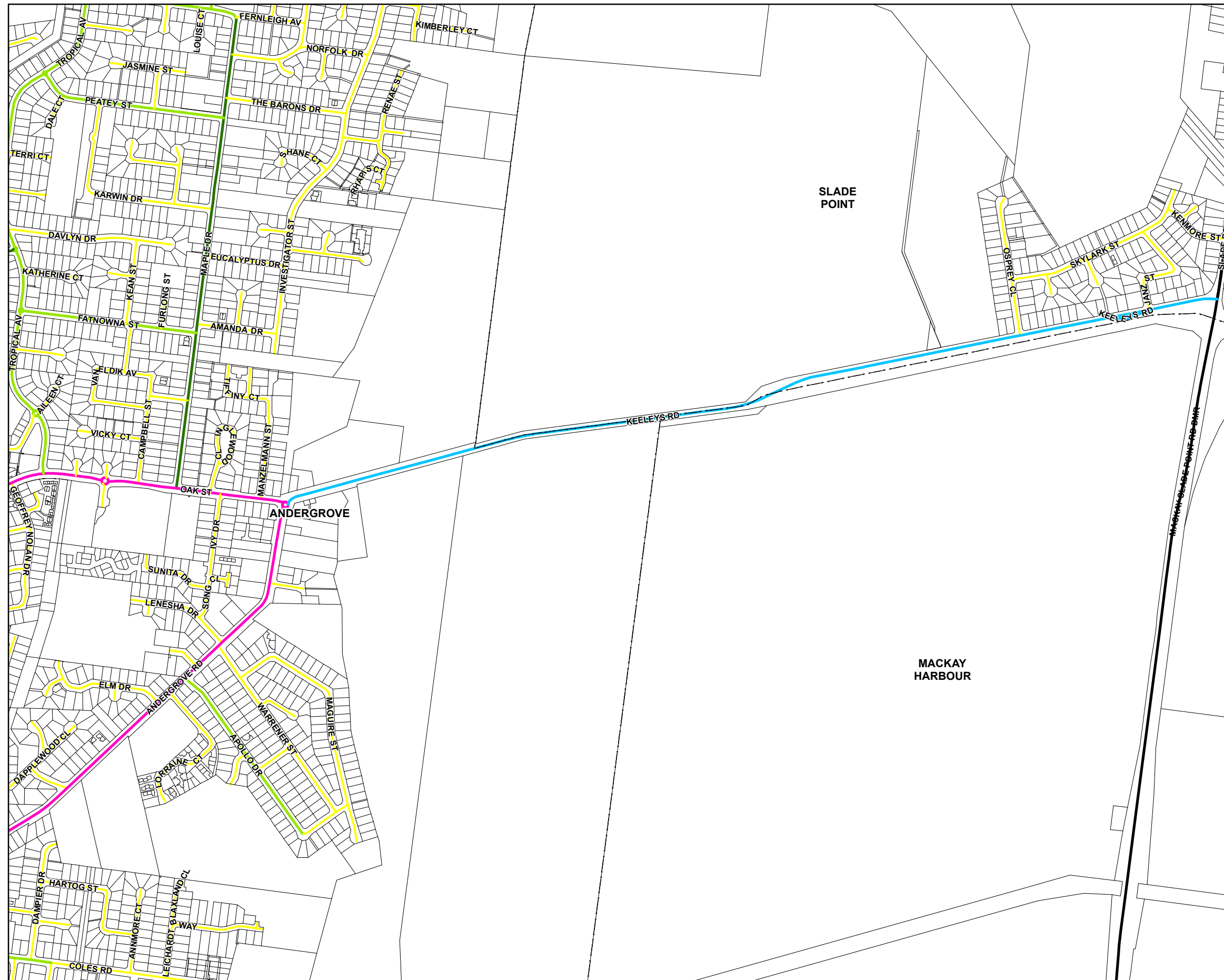
While every care is taken to ensure the accuracy of this product Mackay Regional Council makes no representations or warranties about the accuracy, reliability, completeness or suitability for any particular purpose and disclaims all responsibility and all liability (including without limitation, liability in negligence) or all expenses, losses, damages (including indirect or consequential damage) and costs you may incur as a result of this product being inaccurate or incomplete in any way or for any reason.

© Copyright Mackay Regional Council 2017
Gazettal Date: 30 June 2017
QPP Version 4.0
Geocentric Datum of Australia 1994 (GDA94)

Approx Scale @ A3 1:10000



Road Hierarchy Overlay Map - RH - 30



Infrastructure Proposed MRC Hierarchy

Arterial Roads

- Arterial (State Controlled Road)
- Arterial
- Arterial Main Street

Sub-Arterial Roads

- Traffic Distributor
- Controlled Distributor
- Sub-Arterial Main Street

Collector Street

- Major Collector
- Minor Collector
- Major Collector (Industrial)
- Major Rural (Collector)

Access Street

- Local Street (Access)
- Local Street (Urban Place)
- Minor Rural (Access)
- Laneway

Future Roads

- Proposed Arterial (State Controlled Road)
- Proposed Arterial
- Proposed Traffic Distributor
- Proposed Controlled Distributor
- Proposed Major Collector
- Proposed Minor Collector

Cadastre

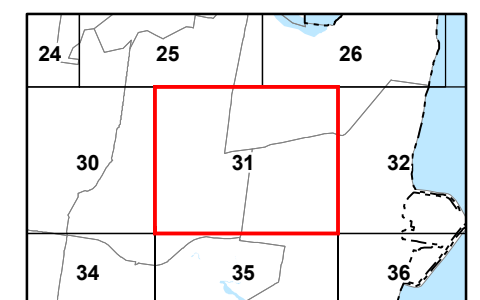
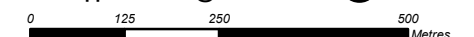
- - - Local Government Boundary
- Cadastre - June 2016 (Sourced DNRM)
- Suburb or Locality
- Waterway or Waterbody

Road Hierarchy Overlay data was created by Mackay Regional Council. This data is to be used as a guide only for planning purposes.

While every care is taken to ensure the accuracy of this product Mackay Regional Council makes no representations or warranties about the accuracy, reliability, completeness or suitability for any particular purpose and disclaims all responsibility and all liability (including without limitation, liability in negligence) or all expenses, losses, damages (including indirect or consequential damage) and costs you may incur as a result of this product being inaccurate or incomplete in any way or for any reason.

© Copyright Mackay Regional Council 2017
Gazettal Date: 30 June 2017
QPP Version 4.0
Geocentric Datum of Australia 1994 (GDA94)

Approx Scale @ A3 1:10000





Infrastructure Proposed MRC Hierarchy

Arterial Roads

- Arterial (State Controlled Road)
- Arterial
- Arterial Main Street

Sub-Arterial Roads

- Traffic Distributor
- Controlled Distributor
- Sub-Arterial Main Street

Collector Street

- Major Collector
- Minor Collector
- Major Collector (Industrial)
- Major Rural (Collector)

Access Street

- Local Street (Access)
- Local Street (Urban Place)
- Minor Rural (Access)
- Laneway

Future Roads

- Proposed Arterial (State Controlled Road)
- Proposed Arterial
- Proposed Traffic Distributor
- Proposed Controlled Distributor
- Proposed Major Collector
- Proposed Minor Collector

Cadastre

- Local Government Boundary
- Cadastre - June 2016 (Sourced DNRM)
- Suburb or Locality
- Waterway or Waterbody

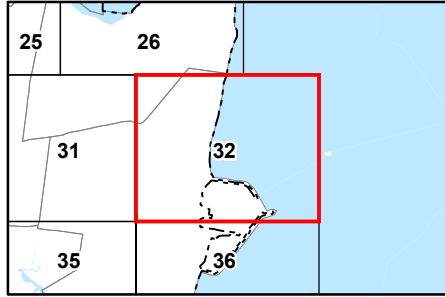
Road Hierarchy Overlay data was created by Mackay Regional Council. This data is to be used as a guide only for planning purposes.

While every care is taken to ensure the accuracy of this product Mackay Regional Council makes no representations or warranties about the accuracy, reliability, completeness or suitability for any particular purpose and disclaims all responsibility and all liability (including without limitation, liability in negligence) or all expenses, losses, damages (including indirect or consequential damage) and costs you may incur as a result of this product being inaccurate or incomplete in any way or for any reason.

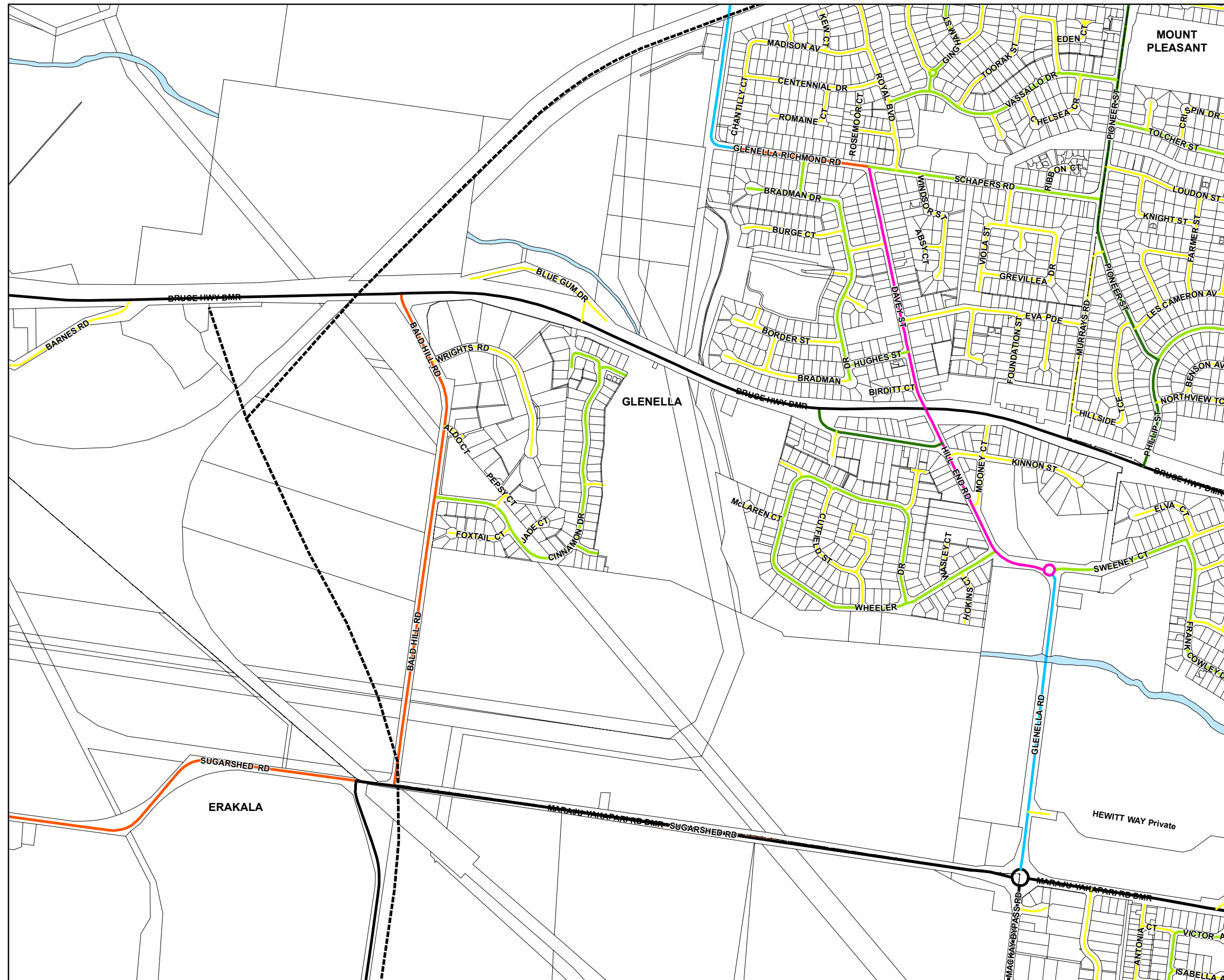
© Copyright Mackay Regional Council 2017
Gazettal Date: 30 June 2017
QPP Version 4.0
Geocentric Datum of Australia 1994 (GDA94)

Approx Scale @ A3 1:10000

0 125 250 500 Metres



Road Hierarchy Overlay Map - RH - 32



Infrastructure Proposed MRC Hierarchy

Arterial Roads

— Arterial (State Controlled Road)

— Arterial

— Arterial Main Street

Sub-Arterial Roads

— Traffic Distributor

— Controlled Distributor

— Sub-Arterial Main Street

Collector Street

— Major Collector

— Minor Collector

— Major Collector (Industrial)

— Major Rural (Collector)

Access Street

— Local Street (Access)

— Local Street (Urban Place)

— Minor Rural (Access)

— Laneway

Future Roads

--- Proposed Arterial (State Controlled Road)

--- Proposed Arterial

--- Proposed Traffic Distributor

--- Proposed Controlled Distributor

--- Proposed Major Collector

--- Proposed Minor Collector

Cadastre

- - - Local Government Boundary

□ Cadastre - June 2016 (Sourced DNRM)

□ Suburb or Locality

□ Waterway or Waterbody

Road Hierarchy Overlay data was created by Mackay Regional Council. This data is to be used as a guide only for planning purposes.

While every care is taken to ensure the accuracy of this product Mackay Regional Council makes no representations or warranties about the accuracy, reliability, completeness or suitability for any particular purpose and disclaims all responsibility and all liability (including without limitation, liability in negligence) or all expenses, losses, damages (including indirect or consequential damage) and costs you may incur as a result of this product being inaccurate or incomplete in any way or for any reason.

© Copyright Mackay Regional Council 2017

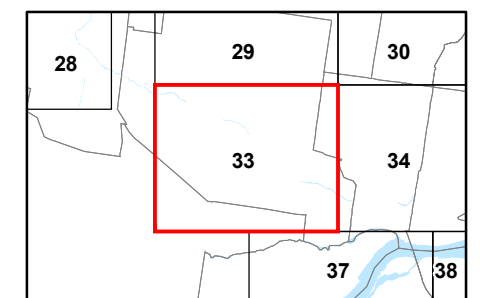
Gazettal Date: 30 June 2017

QPP Version 4.0

Geocentric Datum of Australia 1994 (GDA94)

Approx Scale @ A3 1:10000

0 125 250 500 Metres



Road Hierarchy Overlay Map - RH - 33



Infrastructure Proposed MRC Hierarchy

Arterial Roads

— Arterial (State Controlled Road)

— Arterial

— Arterial Main Street

Sub-Arterial Roads

— Traffic Distributor

— Controlled Distributor

— Sub-Arterial Main Street

Collector Street

— Major Collector

— Minor Collector

— Major Collector (Industrial)

— Major Rural (Collector)

Access Street

— Local Street (Access)

— Local Street (Urban Place)

— Minor Rural (Access)

— Laneway

Future Roads

--- Proposed Arterial (State Controlled Road)

--- Proposed Arterial

--- Proposed Traffic Distributor

--- Proposed Controlled Distributor

--- Proposed Major Collector

--- Proposed Minor Collector

Cadastre

--- Local Government Boundary

--- Cadastre - June 2016 (Sourced DNRM)

--- Suburb or Locality

--- Waterway or Waterbody

Road Hierarchy Overlay data was created by Mackay Regional Council. This data is to be used as a guide only for planning purposes.

While every care is taken to ensure the accuracy of this product Mackay Regional Council makes no representations or warranties about the accuracy, reliability, completeness or suitability for any particular purpose and disclaims all responsibility and all liability (including without limitation, liability in negligence) or all expenses, losses, damages (including indirect or consequential damage) and costs you may incur as a result of this product being inaccurate or incomplete in any way or for any reason.

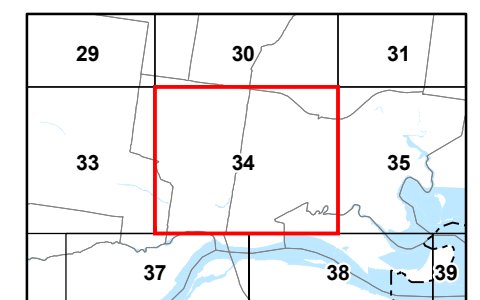
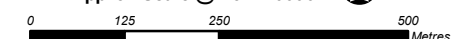
© Copyright Mackay Regional Council 2017

Gazettal Date: 30 June 2017

QPP Version 4.0

Geocentric Datum of Australia 1994 (GDA94)

Approx Scale @ A3 1:10000



Road Hierarchy Overlay Map - RH - 34



Infrastructure Proposed MRC Hierarchy

Arterial Roads

— Arterial (State Controlled Road)

— Arterial

— Arterial Main Street

Sub-Arterial Roads

— Traffic Distributor

— Controlled Distributor

— Sub-Arterial Main Street

Collector Street

— Major Collector

— Minor Collector

— Major Collector (Industrial)

— Major Rural (Collector)

Access Street

— Local Street (Access)

— Local Street (Urban Place)

— Minor Rural (Access)

— Laneway

Future Roads

--- Proposed Arterial (State Controlled Road)

--- Proposed Arterial

--- Proposed Traffic Distributor

--- Proposed Controlled Distributor

--- Proposed Major Collector

--- Proposed Minor Collector

Cadastre

- - - Local Government Boundary

□ Cadastre - June 2016 (Sourced DNRM)

□ Suburb or Locality

□ Waterway or Waterbody

Road Hierarchy Overlay data was created by Mackay Regional Council. This data is to be used as a guide only for planning purposes.

While every care is taken to ensure the accuracy of this product Mackay Regional Council makes no representations or warranties about the accuracy, reliability, completeness or suitability for any particular purpose and disclaims all responsibility and all liability (including without limitation, liability in negligence) or all expenses, losses, damages (including indirect or consequential damage) and costs you may incur as a result of this product being inaccurate or incomplete in any way or for any reason.

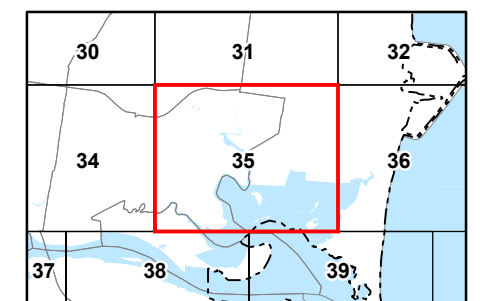
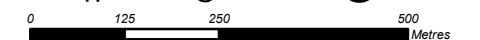
© Copyright Mackay Regional Council 2017

Gazettal Date: 30 June 2017

QPP Version 4.0

Geocentric Datum of Australia 1994 (GDA94)

Approx Scale @ A3 1:10000



Road Hierarchy Overlay Map - RH - 35



Infrastructure Proposed MRC Hierarchy

Arterial Roads

- Arterial (State Controlled Road)
- Arterial
- Arterial Main Street

Sub-Arterial Roads

- Traffic Distributor
- Controlled Distributor
- Sub-Arterial Main Street

Collector Street

- Major Collector
- Minor Collector
- Major Collector (Industrial)
- Major Rural (Collector)

Access Street

- Local Street (Access)
- Local Street (Urban Place)
- Minor Rural (Access)
- Laneway

Future Roads

- Proposed Arterial (State Controlled Road)
- Proposed Arterial
- Proposed Traffic Distributor
- Proposed Controlled Distributor
- Proposed Major Collector
- Proposed Minor Collector

Cadastral

- - - Local Government Boundary
- Cadastre - June 2016 (Sourced DNRM)
- Suburb or Locality
- Waterway or Waterbody

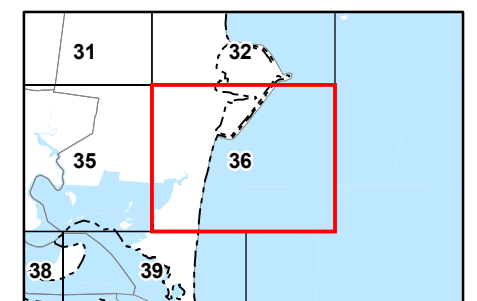
Road Hierarchy Overlay data was created by Mackay Regional Council. This data is to be used as a guide only for planning purposes.

While every care is taken to ensure the accuracy of this product Mackay Regional Council makes no representations or warranties about the accuracy, reliability, completeness or suitability for any particular purpose and disclaims all responsibility and all liability (including without limitation, liability in negligence) or all expenses, losses, damages (including indirect or consequential damage) and costs you may incur as a result of this product being inaccurate or incomplete in any way or for any reason.

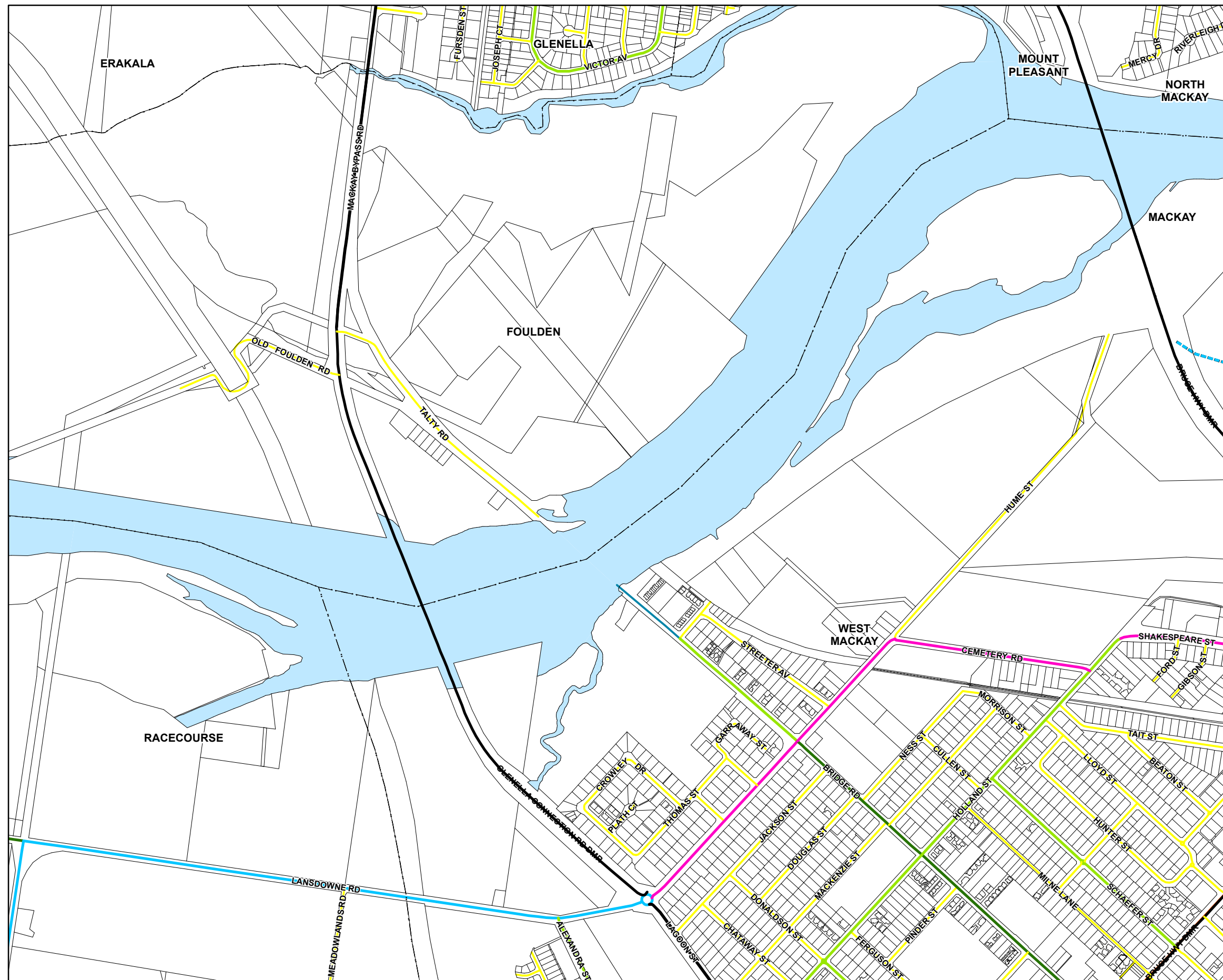
© Copyright Mackay Regional Council 2017
Gazettal Date: 30 June 2017
QPP Version 4.0
Geocentric Datum of Australia 1994 (GDA94)

Approx Scale @ A3 1:10000

0 125 250 500 Metres



Road Hierarchy Overlay Map - RH - 36



Infrastructure Proposed MRC Hierarchy

Arterial Roads

— Arterial (State Controlled Road)

— Arterial

— Arterial Main Street

Sub-Arterial Roads

— Traffic Distributor

— Controlled Distributor

— Sub-Arterial Main Street

Collector Street

— Major Collector

— Minor Collector

— Major Collector (Industrial)

— Major Rural (Collector)

Access Street

— Local Street (Access)

— Local Street (Urban Place)

— Minor Rural (Access)

— Laneway

Future Roads

--- Proposed Arterial (State Controlled Road)

--- Proposed Arterial

--- Proposed Traffic Distributor

--- Proposed Controlled Distributor

--- Proposed Major Collector

--- Proposed Minor Collector

Cadastre

- - - Local Government Boundary

□ Cadastre - June 2016 (Sourced DNRM)

□ Suburb or Locality

□ Waterway or Waterbody

Road Hierarchy Overlay data was created by Mackay Regional Council. This data is to be used as a guide only for planning purposes.

While every care is taken to ensure the accuracy of this product Mackay Regional Council makes no representations or warranties about the accuracy, reliability, completeness or suitability for any particular purpose and disclaims all responsibility and all liability (including without limitation, liability in negligence) or all expenses, losses, damages (including indirect or consequential damage) and costs you may incur as a result of this product being inaccurate or incomplete in any way or for any reason.

© Copyright Mackay Regional Council 2017

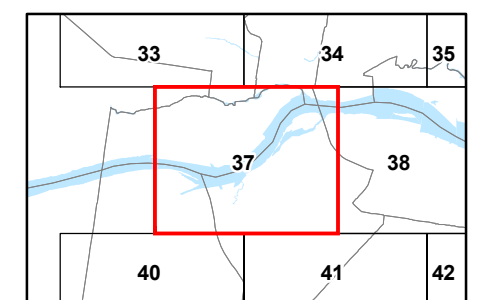
Gazettal Date: 30 June 2017

QPP Version 4.0

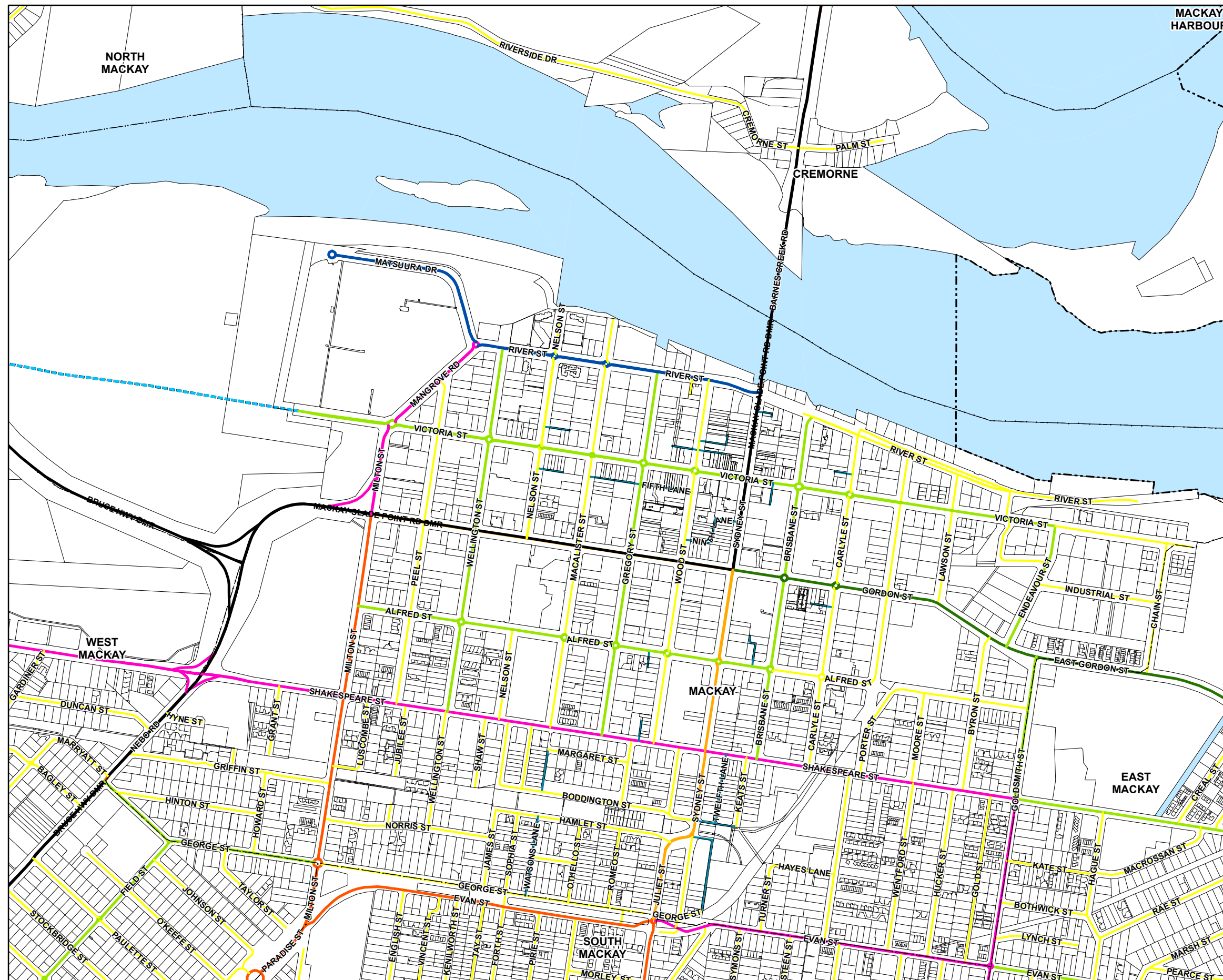
Geocentric Datum of Australia 1994 (GDA94)

Approx Scale @ A3 1:10000

0 125 250 500 Metres



Road Hierarchy Overlay Map - RH - 37



Infrastructure Proposed MRC Hierarchy

Arterial Roads

- Arterial (State Controlled Road)
- Arterial
- Arterial Main Street

Sub-Arterial Roads

- Traffic Distributor
- Controlled Distributor
- Sub-Arterial Main Street

Collector Street

- Major Collector
- Minor Collector
- Major Collector (Industrial)
- Major Rural (Collector)

Access Street

- Local Street (Access)
- Local Street (Urban Place)
- Minor Rural (Access)
- Laneway

Future Roads

- Proposed Arterial (State Controlled Road)
- Proposed Arterial
- Proposed Traffic Distributor
- Proposed Controlled Distributor
- Proposed Major Collector
- Proposed Minor Collector

Cadastre

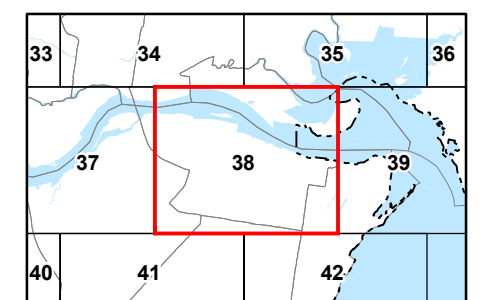
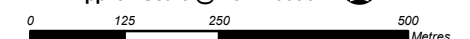
- - - Local Government Boundary
- Cadastre - June 2016 (Sourced DNRM)
- Suburb or Locality
- Waterway or Waterbody

Road Hierarchy Overlay data was created by Mackay Regional Council. This data is to be used as a guide only for planning purposes.

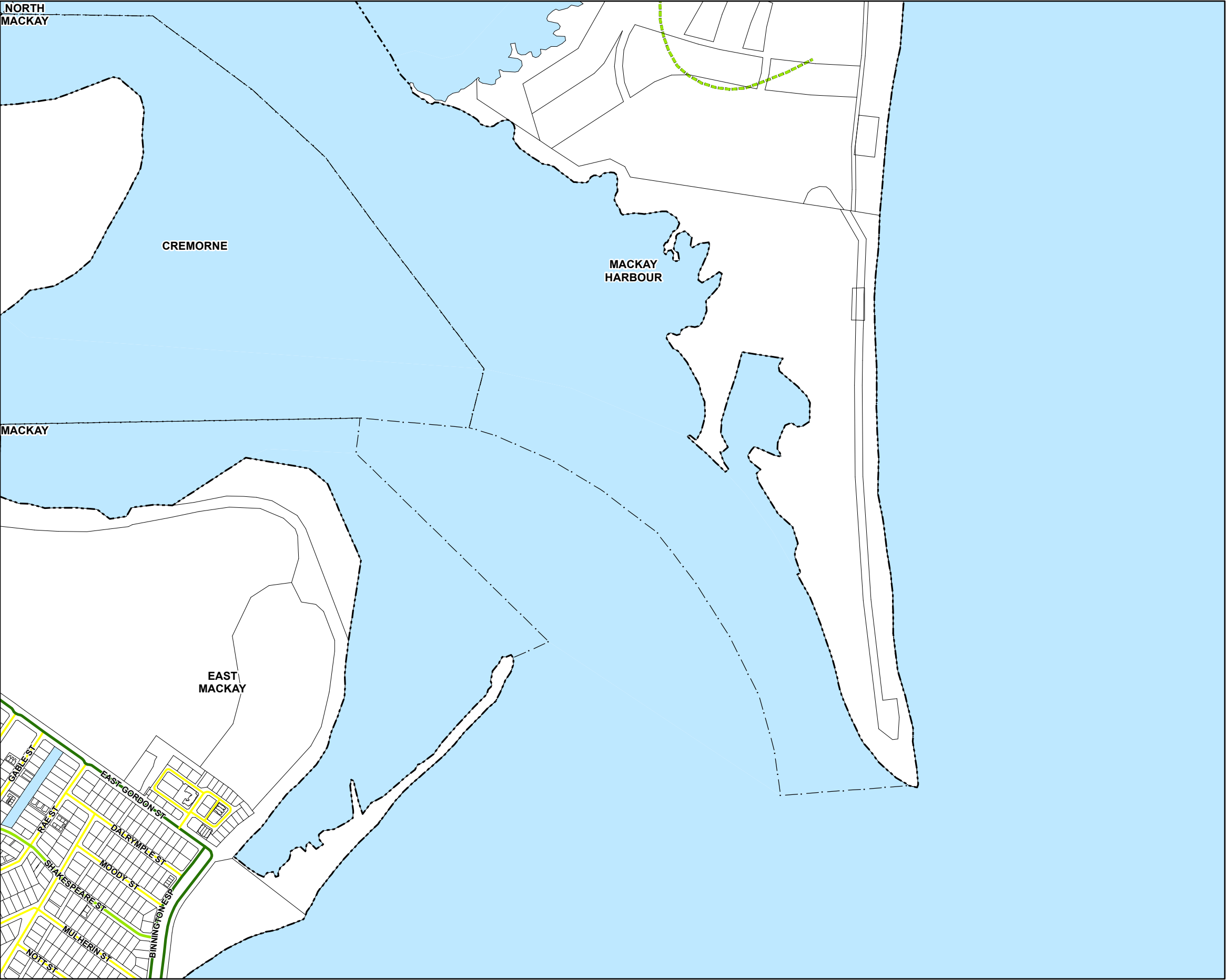
While every care is taken to ensure the accuracy of this product Mackay Regional Council makes no representations or warranties about the accuracy, reliability, completeness or suitability for any particular purpose and disclaims all responsibility and all liability (including without limitation, liability in negligence) or all expenses, losses, damages (including indirect or consequential damage) and costs you may incur as a result of this product being inaccurate or incomplete in any way or for any reason.

© Copyright Mackay Regional Council 2017
Gazettal Date: 30 June 2017
QPP Version 4.0
Geocentric Datum of Australia 1994 (GDA94)

Approx Scale @ A3 1:10000



Road Hierarchy Overlay Map - RH - 38



Infrastructure Proposed MRC Hierarchy

Arterial Roads

- Arterial (State Controlled Road)
- Arterial
- Arterial Main Street

Sub-Arterial Roads

- Traffic Distributor
- Controlled Distributor
- Sub-Arterial Main Street

Collector Street

- Major Collector
- Minor Collector
- Major Collector (Industrial)
- Major Rural (Collector)

Access Street

- Local Street (Access)
- Local Street (Urban Place)
- Minor Rural (Access)
- Laneway

Future Roads

- Proposed Arterial (State Controlled Road)
- Proposed Arterial
- Proposed Traffic Distributor
- Proposed Controlled Distributor
- Proposed Major Collector
- Proposed Minor Collector

Cadastre

- Local Government Boundary
- Cadastre - June 2016 (Sourced DNRM)
- Suburb or Locality
- Waterway or Waterbody

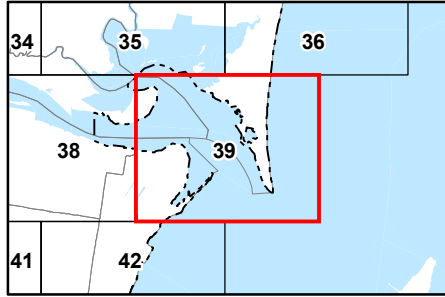
Road Hierarchy Overlay data was created by Mackay Regional Council. This data is to be used as a guide only for planning purposes.

While every care is taken to ensure the accuracy of this product Mackay Regional Council makes no representations or warranties about the accuracy, reliability, completeness or suitability for any particular purpose and disclaims all responsibility and all liability (including without limitation, liability in negligence) or all expenses, losses, damages (including indirect or consequential damage) and costs you may incur as a result of this product being inaccurate or incomplete in any way or for any reason.

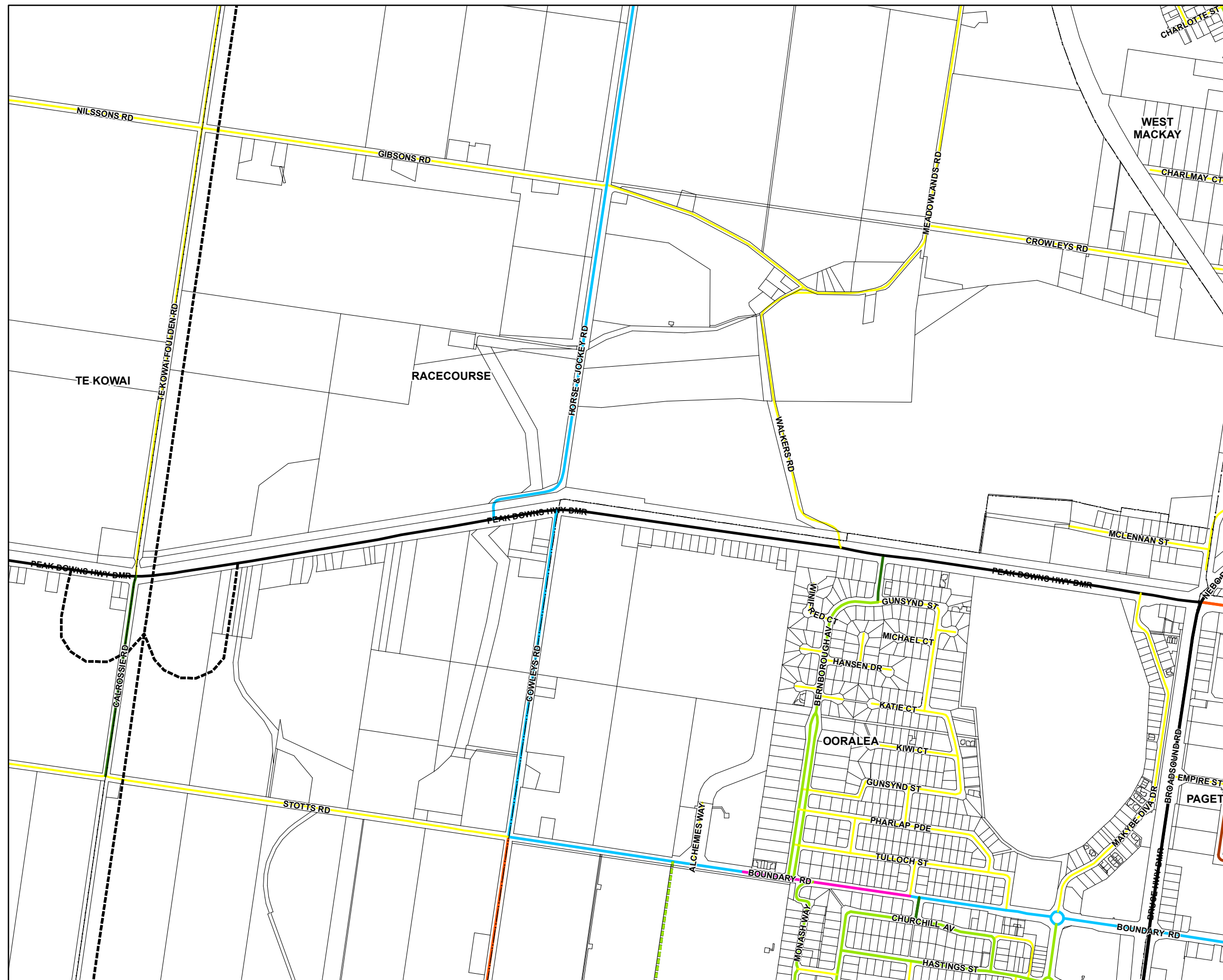
© Copyright Mackay Regional Council 2017
Gazettal Date: 30 June 2017
QPP Version 4.0
Geocentric Datum of Australia 1994 (GDA94)

Approx Scale @ A3 1:10000

0 125 250 500 Metres



Road Hierarchy Overlay Map - RH - 39



Infrastructure Proposed MRC Hierarchy

Arterial Roads

— Arterial (State Controlled Road)

— Arterial

— Arterial Main Street

Sub-Arterial Roads

— Traffic Distributor

— Controlled Distributor

— Sub-Arterial Main Street

Collector Street

— Major Collector

— Minor Collector

— Major Collector (Industrial)

— Major Rural (Collector)

Access Street

— Local Street (Access)

— Local Street (Urban Place)

— Minor Rural (Access)

— Laneway

Future Roads

--- Proposed Arterial (State Controlled Road)

--- Proposed Arterial

--- Proposed Traffic Distributor

--- Proposed Controlled Distributor

--- Proposed Major Collector

--- Proposed Minor Collector

Cadastre

- - - Local Government Boundary

□ Cadastre - June 2016 (Sourced DNRM)

□ Suburb or Locality

□ Waterway or Waterbody

Road Hierarchy Overlay data was created by Mackay Regional Council. This data is to be used as a guide only for planning purposes.

While every care is taken to ensure the accuracy of this product Mackay Regional Council makes no representations or warranties about the accuracy, reliability, completeness or suitability for any particular purpose and disclaims all responsibility and all liability (including without limitation, liability in negligence) or all expenses, losses, damages (including indirect or consequential damage) and costs you may incur as a result of this product being inaccurate or incomplete in any way or for any reason.

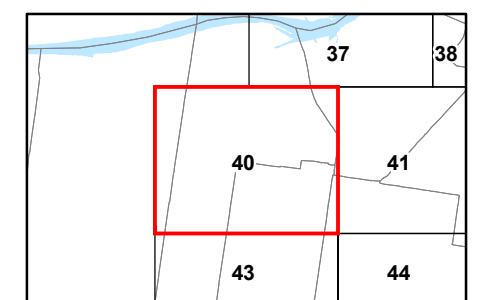
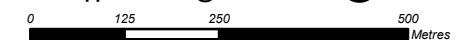
© Copyright Mackay Regional Council 2017

Gazettal Date: 30 June 2017

QPP Version 4.0

Geocentric Datum of Australia 1994 (GDA94)

Approx Scale @ A3 1:10000



Road Hierarchy Overlay Map - RH - 40



Infrastructure Proposed MRC Hierarchy

Arterial Roads

— Arterial (State Controlled Road)

— Arterial

— Arterial Main Street

Sub-Arterial Roads

— Traffic Distributor

— Controlled Distributor

— Sub-Arterial Main Street

Collector Street

— Major Collector

— Minor Collector

— Major Collector (Industrial)

— Major Rural (Collector)

Access Street

— Local Street (Access)

— Local Street (Urban Place)

— Minor Rural (Access)

— Laneway

Future Roads

--- Proposed Arterial (State Controlled Road)

--- Proposed Arterial

--- Proposed Traffic Distributor

--- Proposed Controlled Distributor

--- Proposed Major Collector

--- Proposed Minor Collector

Cadastre

- - - Local Government Boundary

□ Cadastre - June 2016 (Sourced DNRM)

□ Suburb or Locality

■ Waterway or Waterbody

Road Hierarchy Overlay data was created by Mackay Regional Council. This data is to be used as a guide only for planning purposes.

While every care is taken to ensure the accuracy of this product Mackay Regional Council makes no representations or warranties about the accuracy, reliability, completeness or suitability for any particular purpose and disclaims all responsibility and all liability (including without limitation, liability in negligence) or all expenses, losses, damages (including indirect or consequential damage) and costs you may incur as a result of this product being inaccurate or incomplete in any way or for any reason.

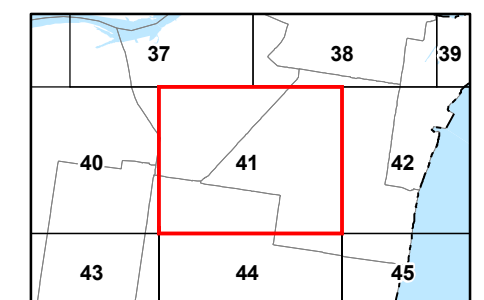
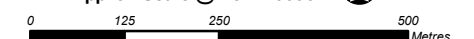
© Copyright Mackay Regional Council 2017

Gazettal Date: 30 June 2017

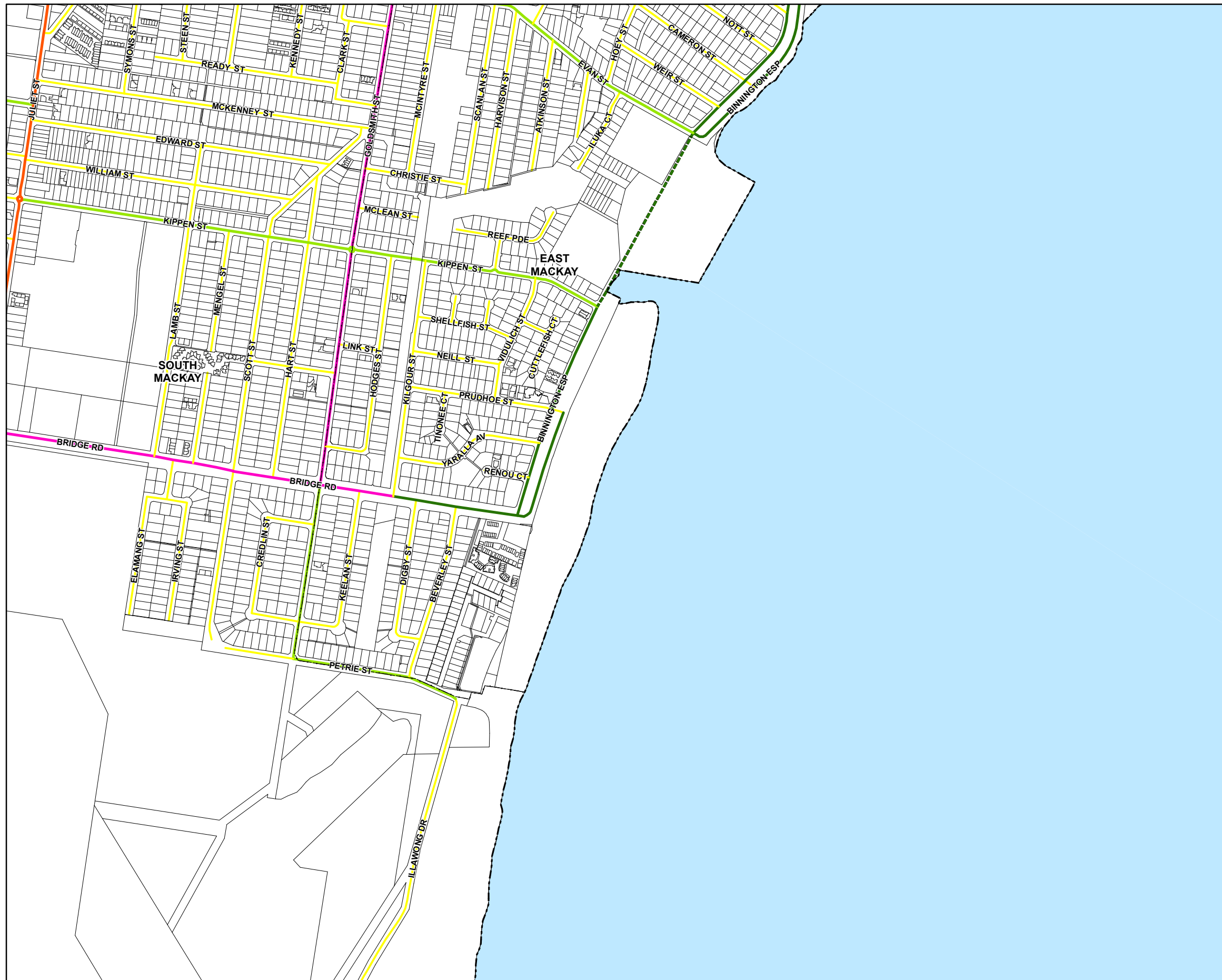
QPP Version 4.0

Geocentric Datum of Australia 1994 (GDA94)

Approx Scale @ A3 1:10000



Road Hierarchy Overlay Map - RH - 41



Infrastructure Proposed MRC Hierarchy

Arterial Roads

- Arterial (State Controlled Road)
- Arterial
- Arterial Main Street

Sub-Arterial Roads

- Traffic Distributor
- Controlled Distributor
- Sub-Arterial Main Street

Collector Street

- Major Collector
- Minor Collector
- Major Collector (Industrial)
- Major Rural (Collector)

Access Street

- Local Street (Access)
- Local Street (Urban Place)
- Minor Rural (Access)
- Laneway

Future Roads

- - - Proposed Arterial (State Controlled Road)
- - - Proposed Arterial
- - - Proposed Traffic Distributor
- - - Proposed Controlled Distributor
- - - Proposed Major Collector
- - - Proposed Minor Collector

Cadastre

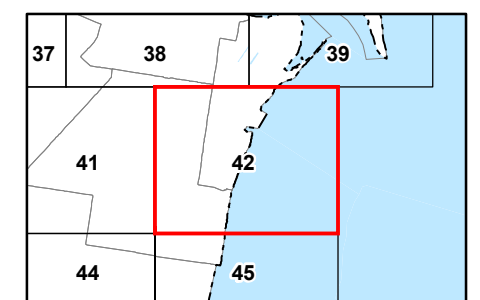
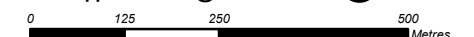
- Local Government Boundary
- Cadastre - June 2016 (Sourced DNRM)
- Suburb or Locality
- Waterway or Waterbody

Road Hierarchy Overlay data was created by Mackay Regional Council. This data is to be used as a guide only for planning purposes.

While every care is taken to ensure the accuracy of this product Mackay Regional Council makes no representations or warranties about the accuracy, reliability, completeness or suitability for any particular purpose and disclaims all responsibility and all liability (including without limitation, liability in negligence) or all expenses, losses, damages (including indirect or consequential damage) and costs you may incur as a result of this product being inaccurate or incomplete in any way or for any reason.

© Copyright Mackay Regional Council 2017
Gazettal Date: 30 June 2017
QPP Version 4.0
Geocentric Datum of Australia 1994 (GDA94)

Approx Scale @ A3 1:10000



Road Hierarchy Overlay Map - RH - 42



Infrastructure Proposed MRC Hierarchy

Arterial Roads

- Arterial (State Controlled Road)
- Arterial
- Arterial Main Street

Sub-Arterial Roads

- Traffic Distributor
- Controlled Distributor
- Sub-Arterial Main Street

Collector Street

- Major Collector
- Minor Collector
- Major Collector (Industrial)
- Major Rural (Collector)

Access Street

- Local Street (Access)
- Local Street (Urban Place)
- Minor Rural (Access)
- Laneway

Future Roads

- Proposed Arterial (State Controlled Road)
- Proposed Arterial
- Proposed Traffic Distributor
- Proposed Controlled Distributor
- Proposed Major Collector
- Proposed Minor Collector

Cadastre

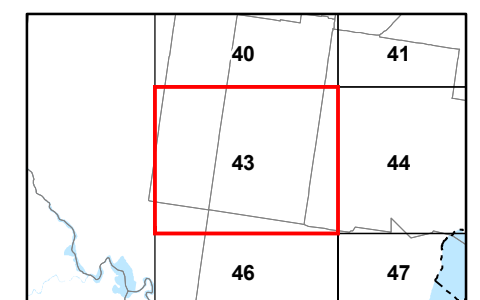
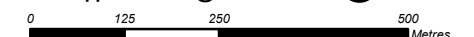
- - - Local Government Boundary
- Cadastre - June 2016 (Sourced DNRM)
- Suburb or Locality
- Waterway or Waterbody

Road Hierarchy Overlay data was created by Mackay Regional Council. This data is to be used as a guide only for planning purposes.

While every care is taken to ensure the accuracy of this product Mackay Regional Council makes no representations or warranties about the accuracy, reliability, completeness or suitability for any particular purpose and disclaims all responsibility and all liability (including without limitation, liability in negligence) or all expenses, losses, damages (including indirect or consequential damage) and costs you may incur as a result of this product being inaccurate or incomplete in any way or for any reason.

© Copyright Mackay Regional Council 2017
Gazettal Date: 30 June 2017
QPP Version 4.0
Geocentric Datum of Australia 1994 (GDA94)

Approx Scale @ A3 1:10000



Road Hierarchy Overlay Map - RH - 43



Infrastructure Proposed MRC Hierarchy

Arterial Roads

- Arterial (State Controlled Road)
- Arterial
- Arterial Main Street

Sub-Arterial Roads

- Traffic Distributor
- Controlled Distributor
- Sub-Arterial Main Street

Collector Street

- Major Collector
- Minor Collector
- Major Collector (Industrial)
- Major Rural (Collector)

Access Street

- Local Street (Access)
- Local Street (Urban Place)
- Minor Rural (Access)
- Laneway

Future Roads

- Proposed Arterial (State Controlled Road)
- Proposed Arterial
- Proposed Traffic Distributor
- Proposed Controlled Distributor
- Proposed Major Collector
- Proposed Minor Collector

Cadastre

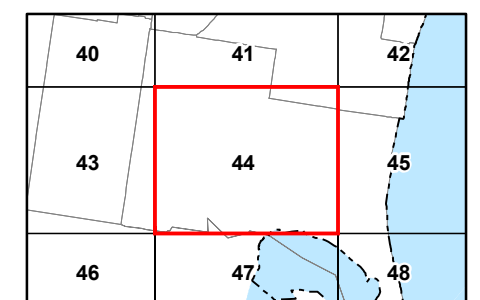
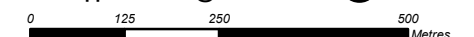
- - - Local Government Boundary
- Cadastre - June 2016 (Sourced DNRM)
- Suburb or Locality
- Waterway or Waterbody

Road Hierarchy Overlay data was created by Mackay Regional Council. This data is to be used as a guide only for planning purposes.

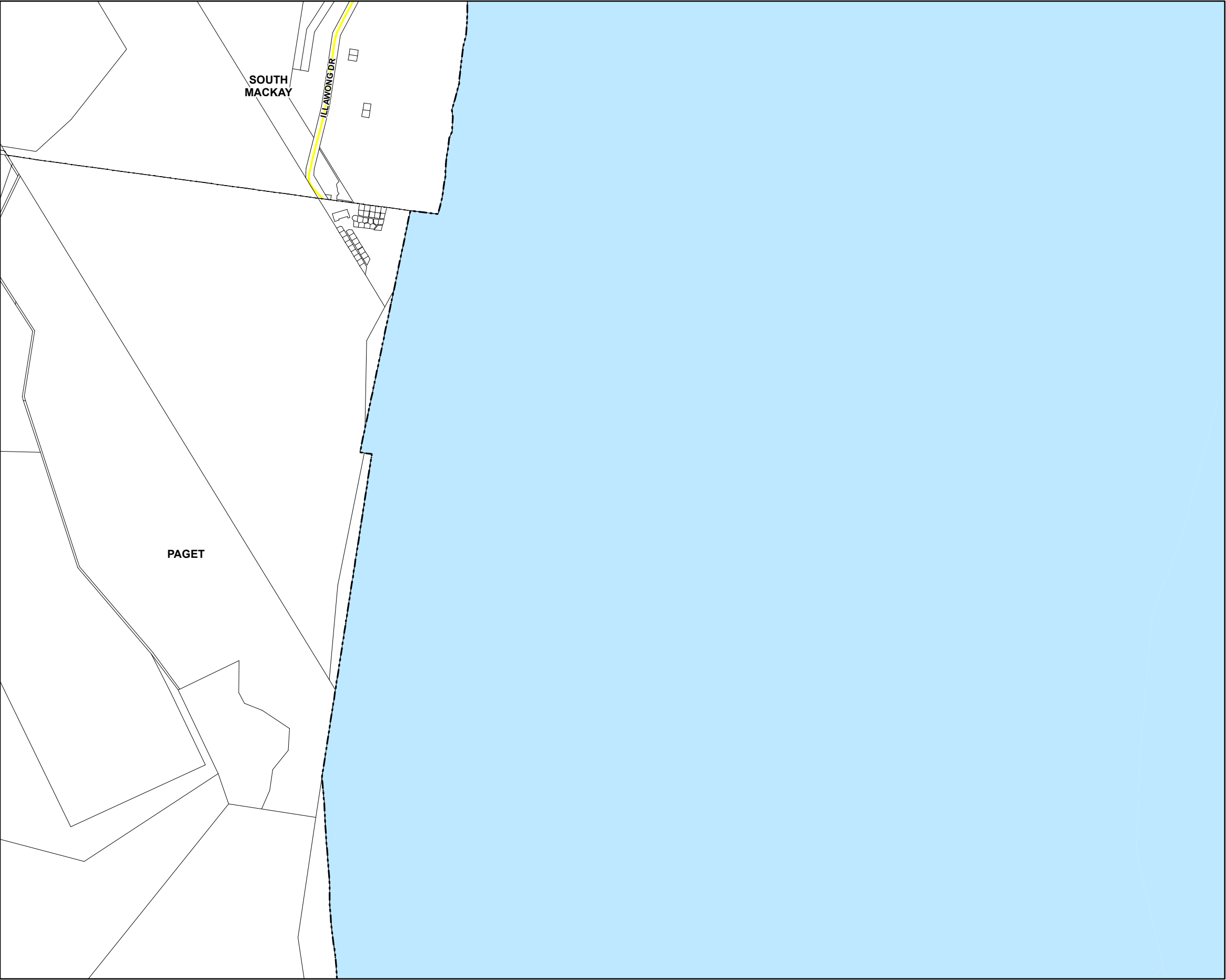
While every care is taken to ensure the accuracy of this product Mackay Regional Council makes no representations or warranties about the accuracy, reliability, completeness or suitability for any particular purpose and disclaims all responsibility and all liability (including without limitation, liability in negligence) or all expenses, losses, damages (including indirect or consequential damage) and costs you may incur as a result of this product being inaccurate or incomplete in any way or for any reason.

© Copyright Mackay Regional Council 2017
Gazettal Date: 30 June 2017
QPP Version 4.0
Geocentric Datum of Australia 1994 (GDA94)

Approx Scale @ A3 1:10000



Road Hierarchy Overlay Map - RH - 44



**Infrastructure
Proposed MRC Hierarchy**

Arterial Roads

- Arterial (State Controlled Road)
- Arterial
- Arterial Main Street

Sub-Arterial Roads

- Traffic Distributor
- Controlled Distributor
- Sub-Arterial Main Street

Collector Street

- Major Collector
- Minor Collector
- Major Collector (Industrial)
- Major Rural (Collector)

Access Street

- Local Street (Access)
- Local Street (Urban Place)
- Minor Rural (Access)
- Laneway

Future Roads

- Proposed Arterial (State Controlled Road)
- Proposed Arterial
- Proposed Traffic Distributor
- Proposed Controlled Distributor
- Proposed Major Collector
- Proposed Minor Collector

Cadastral

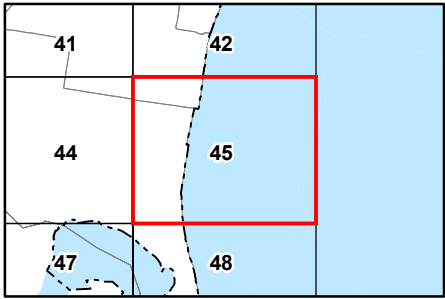

- Local Government Boundary
- Cadastral - June 2016 (Sourced DNRM)
- Suburb or Locality
- Waterway or Waterbody

Road Hierarchy Overlay data was created by Mackay Regional Council. This data is to be used as a guide only for planning purposes.

While every care is taken to ensure the accuracy of this product Mackay Regional Council makes no representations or warranties about the accuracy, reliability, completeness or suitability for any particular purpose and disclaims all responsibility and all liability (including without limitation, liability in negligence) or all expenses, losses, damages (including indirect or consequential damage) and costs you may incur as a result of this product being inaccurate or incomplete in any way or for any reason.

© Copyright Mackay Regional Council 2017
Gazettal Date: 30 June 2017
QPP Version 4.0
Geocentric Datum of Australia 1994 (GDA94)

Approx Scale @ A3 1:10000



Road Hierarchy Overlay Map - RH - 45



Infrastructure Proposed MRC Hierarchy

Arterial Roads

- Arterial (State Controlled Road)
- Arterial
- Arterial Main Street

Sub-Arterial Roads

- Traffic Distributor
- Controlled Distributor
- Sub-Arterial Main Street

Collector Street

- Major Collector
- Minor Collector
- Major Collector (Industrial)
- Major Rural (Collector)

Access Street

- Local Street (Access)
- Local Street (Urban Place)
- Minor Rural (Access)
- Laneway

Future Roads

- Proposed Arterial (State Controlled Road)
- Proposed Arterial
- Proposed Traffic Distributor
- Proposed Controlled Distributor
- Proposed Major Collector
- Proposed Minor Collector

Cadastral

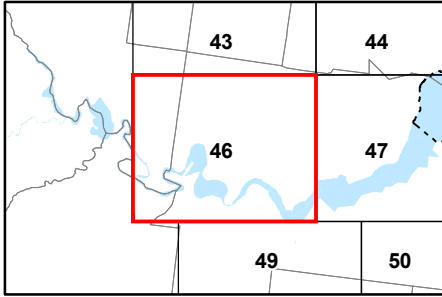

- Local Government Boundary
- Cadastral - June 2016 (Sourced DNRM)
- Suburb or Locality
- Waterway or Waterbody

Road Hierarchy Overlay data was created by Mackay Regional Council. This data is to be used as a guide only for planning purposes.

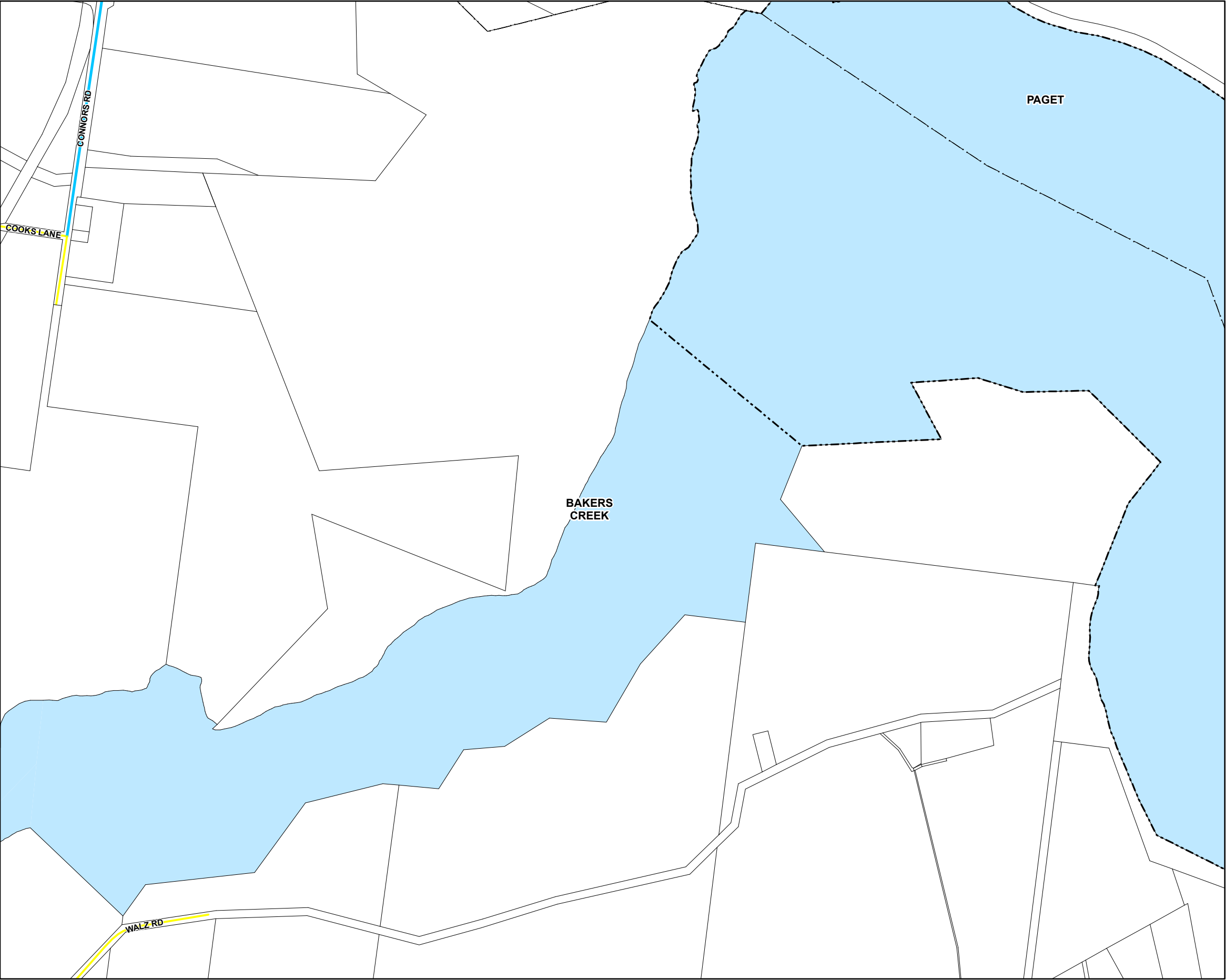
While every care is taken to ensure the accuracy of this product Mackay Regional Council makes no representations or warranties about the accuracy, reliability, completeness or suitability for any particular purpose and disclaims all responsibility and all liability (including without limitation, liability in negligence) or all expenses, losses, damages (including indirect or consequential damage) and costs you may incur as a result of this product being inaccurate or incomplete in any way or for any reason.

© Copyright Mackay Regional Council 2017
Gazettal Date: 30 June 2017
QPP Version 4.0
Geocentric Datum of Australia 1994 (GDA94)

Approx Scale @ A3 1:10000



Road Hierarchy Overlay Map - RH - 46



Infrastructure Proposed MRC Hierarchy

Arterial Roads

- Arterial (State Controlled Road)
- Arterial
- Arterial Main Street

Sub-Arterial Roads

- Traffic Distributor
- Controlled Distributor
- Sub-Arterial Main Street

Collector Street

- Major Collector
- Minor Collector
- Major Collector (Industrial)
- Major Rural (Collector)

Access Street

- Local Street (Access)
- Local Street (Urban Place)
- Minor Rural (Access)
- Laneway

Future Roads

- Proposed Arterial (State Controlled Road)
- Proposed Arterial
- Proposed Traffic Distributor
- Proposed Controlled Distributor
- Proposed Major Collector
- Proposed Minor Collector

Cadastral

- Local Government Boundary
- Cadastral - June 2016 (Sourced DNRM)
- Suburb or Locality
- Waterway or Waterbody

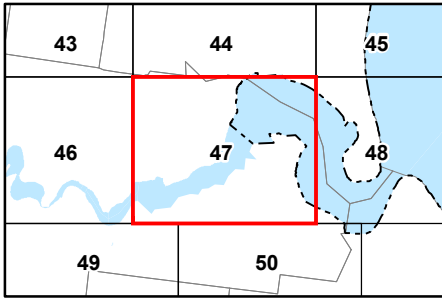
Road Hierarchy Overlay data was created by Mackay Regional Council. This data is to be used as a guide only for planning purposes.

While every care is taken to ensure the accuracy of this product Mackay Regional Council makes no representations or warranties about the accuracy, reliability, completeness or suitability for any particular purpose and disclaims all responsibility and all liability (including without limitation, liability in negligence) or all expenses, losses, damages (including indirect or consequential damage) and costs you may incur as a result of this product being inaccurate or incomplete in any way or for any reason.

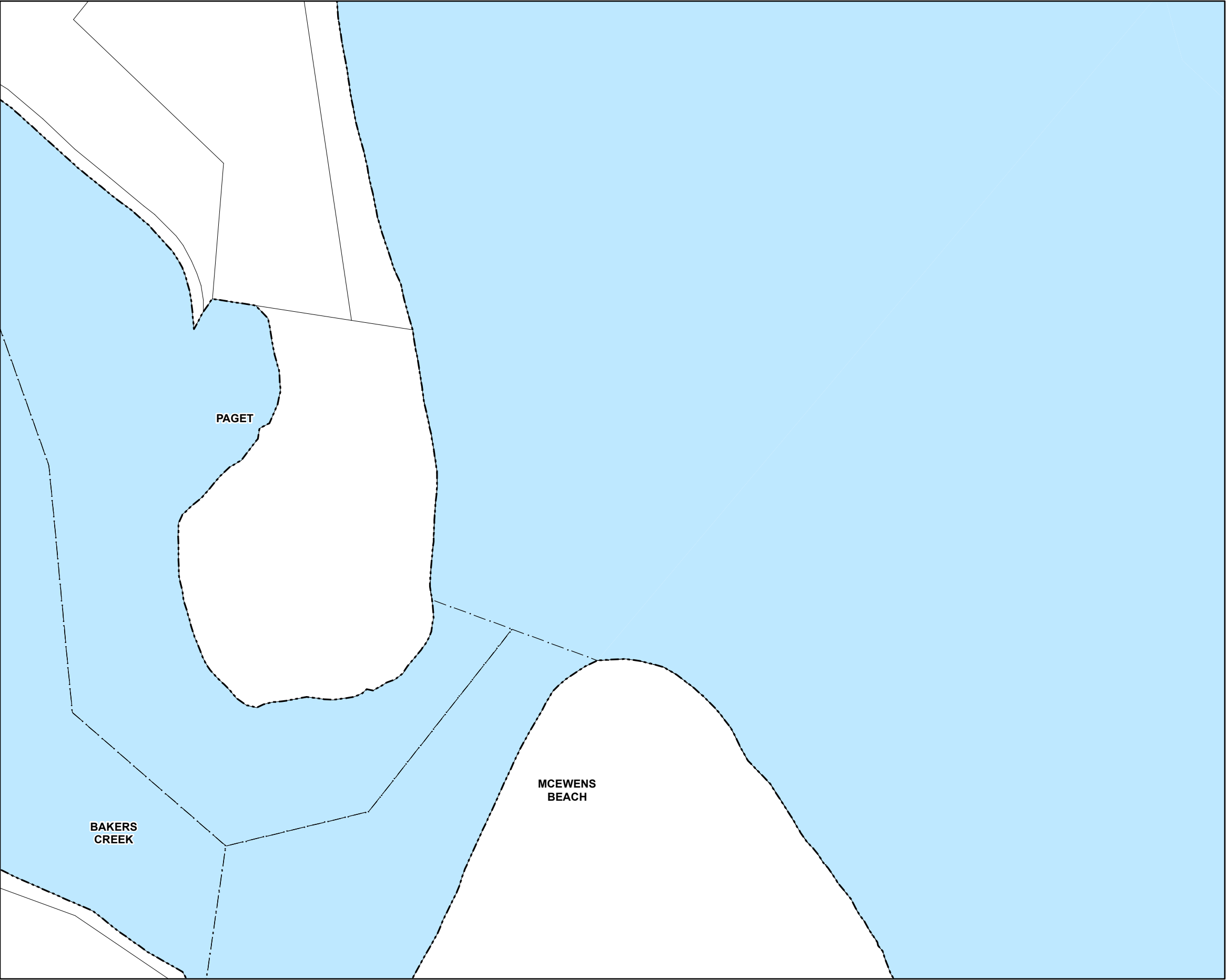
© Copyright Mackay Regional Council 2017
Gazettal Date: 30 June 2017
QPP Version 4.0
Geocentric Datum of Australia 1994 (GDA94)

Approx Scale @ A3 1:10000

0 125 250 500 Metres



Road Hierarchy Overlay Map - RH - 47



**Infrastructure
Proposed MRC Hierarchy**

Arterial Roads

- Arterial (State Controlled Road)
- Arterial
- Arterial Main Street

Sub-Arterial Roads

- Traffic Distributor
- Controlled Distributor
- Sub-Arterial Main Street

Collector Street

- Major Collector
- Minor Collector
- Major Collector (Industrial)
- Major Rural (Collector)

Access Street

- Local Street (Access)
- Local Street (Urban Place)
- Minor Rural (Access)
- Laneway

Future Roads

- Proposed Arterial (State Controlled Road)
- Proposed Arterial
- Proposed Traffic Distributor
- Proposed Controlled Distributor
- Proposed Major Collector
- Proposed Minor Collector

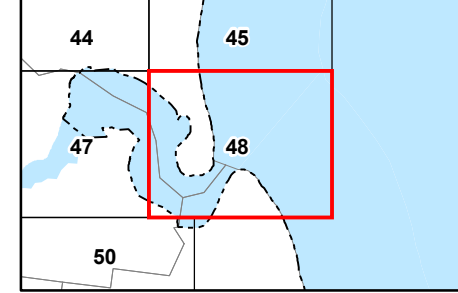
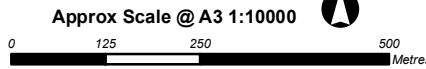
Cadastre

- Local Government Boundary
- Cadastre - June 2016 (Sourced DNRM)
- Suburb or Locality
- Waterway or Waterbody

Road Hierarchy Overlay data was created by Mackay Regional Council. This data is to be used as a guide only for planning purposes.

While every care is taken to ensure the accuracy of this product Mackay Regional Council makes no representations or warranties about the accuracy, reliability, completeness or suitability for any particular purpose and disclaims all responsibility and all liability (including without limitation, liability in negligence) or all expenses, losses, damages (including indirect or consequential damage) and costs you may incur as a result of this product being inaccurate or incomplete in any way or for any reason.

© Copyright Mackay Regional Council 2017
Gazettal Date: 30 June 2017
QPP Version 4.0
Geocentric Datum of Australia 1994 (GDA94)



Road Hierarchy Overlay Map - RH - 48



Infrastructure Proposed MRC Hierarchy

Arterial Roads

- Arterial (State Controlled Road)
- Arterial
- Arterial Main Street

Sub-Arterial Roads

- Traffic Distributor
- Controlled Distributor
- Sub-Arterial Main Street

Collector Street

- Major Collector
- Minor Collector
- Major Collector (Industrial)
- Major Rural (Collector)

Access Street

- Local Street (Access)
- Local Street (Urban Place)
- Minor Rural (Access)
- Laneway

Future Roads

- Proposed Arterial (State Controlled Road)
- Proposed Arterial
- Proposed Traffic Distributor
- Proposed Controlled Distributor
- Proposed Major Collector
- Proposed Minor Collector

Cadastral

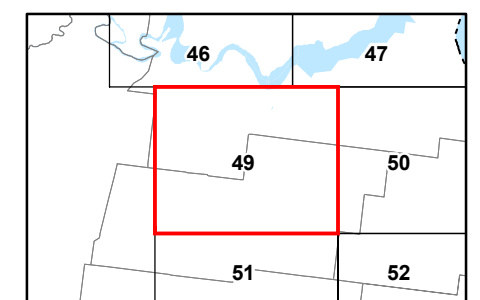
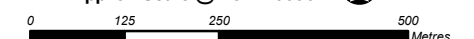
- - - Local Government Boundary
- Cadastre - June 2016 (Sourced DNRM)
- Suburb or Locality
- Waterway or Waterbody

Road Hierarchy Overlay data was created by Mackay Regional Council. This data is to be used as a guide only for planning purposes.

While every care is taken to ensure the accuracy of this product Mackay Regional Council makes no representations or warranties about the accuracy, reliability, completeness or suitability for any particular purpose and disclaims all responsibility and all liability (including without limitation, liability in negligence) or all expenses, losses, damages (including indirect or consequential damage) and costs you may incur as a result of this product being inaccurate or incomplete in any way or for any reason.

© Copyright Mackay Regional Council 2017
Gazettal Date: 30 June 2017
QPP Version 4.0
Geocentric Datum of Australia 1994 (GDA94)

Approx Scale @ A3 1:10000



Road Hierarchy Overlay Map - RH - 49



**Infrastructure
Proposed MRC Hierarchy**

Arterial Roads

- Arterial (State Controlled Road)
- Arterial
- Arterial Main Street

Sub-Arterial Roads

- Traffic Distributor
- Controlled Distributor
- Sub-Arterial Main Street

Collector Street

- Major Collector
- Minor Collector
- Major Collector (Industrial)
- Major Rural (Collector)

Access Street

- Local Street (Access)
- Local Street (Urban Place)
- Minor Rural (Access)
- Laneway

Future Roads

- Proposed Arterial (State Controlled Road)
- Proposed Arterial
- Proposed Traffic Distributor
- Proposed Controlled Distributor
- Proposed Major Collector
- Proposed Minor Collector

Cadastral

- Local Government Boundary
- Cadastral - June 2016 (Sourced DNRM)
- Suburb or Locality
- Waterway or Waterbody

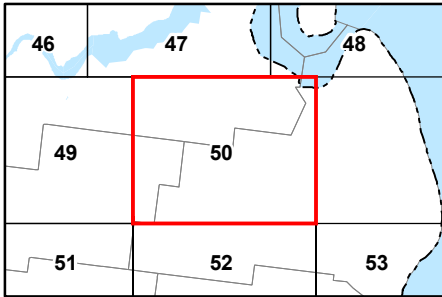
Road Hierarchy Overlay data was created by Mackay Regional Council. This data is to be used as a guide only for planning purposes.

While every care is taken to ensure the accuracy of this product Mackay Regional Council makes no representations or warranties about the accuracy, reliability, completeness or suitability for any particular purpose and disclaims all responsibility and all liability (including without limitation, liability in negligence) or all expenses, losses, damages (including indirect or consequential damage) and costs you may incur as a result of this product being inaccurate or incomplete in any way or for any reason.

© Copyright Mackay Regional Council 2017
Gazettal Date: 30 June 2017
QPP Version 4.0
Geocentric Datum of Australia 1994 (GDA94)

Approx Scale @ A3 1:10000

0 125 250 500 Metres



Road Hierarchy Overlay Map - RH - 50



Infrastructure Proposed MRC Hierarchy

Arterial Roads

- Arterial (State Controlled Road)
- Arterial
- Arterial Main Street

Sub-Arterial Roads

- Traffic Distributor
- Controlled Distributor
- Sub-Arterial Main Street

Collector Street

- Major Collector
- Minor Collector
- Major Collector (Industrial)
- Major Rural (Collector)

Access Street

- Local Street (Access)
- Local Street (Urban Place)
- Minor Rural (Access)
- Laneway

Future Roads

- Proposed Arterial (State Controlled Road)
- Proposed Arterial
- Proposed Traffic Distributor
- Proposed Controlled Distributor
- Proposed Major Collector
- Proposed Minor Collector

Cadastre

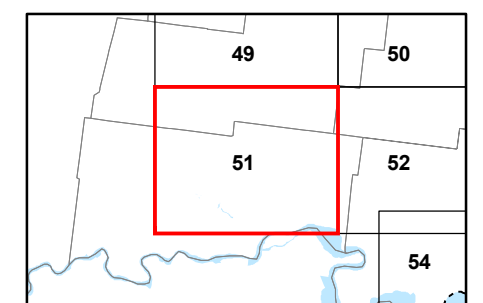
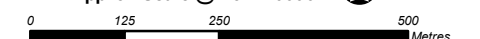
- - - Local Government Boundary
- Cadastre - June 2016 (Sourced DNRM)
- Suburb or Locality
- Waterway or Waterbody

Road Hierarchy Overlay data was created by Mackay Regional Council. This data is to be used as a guide only for planning purposes.

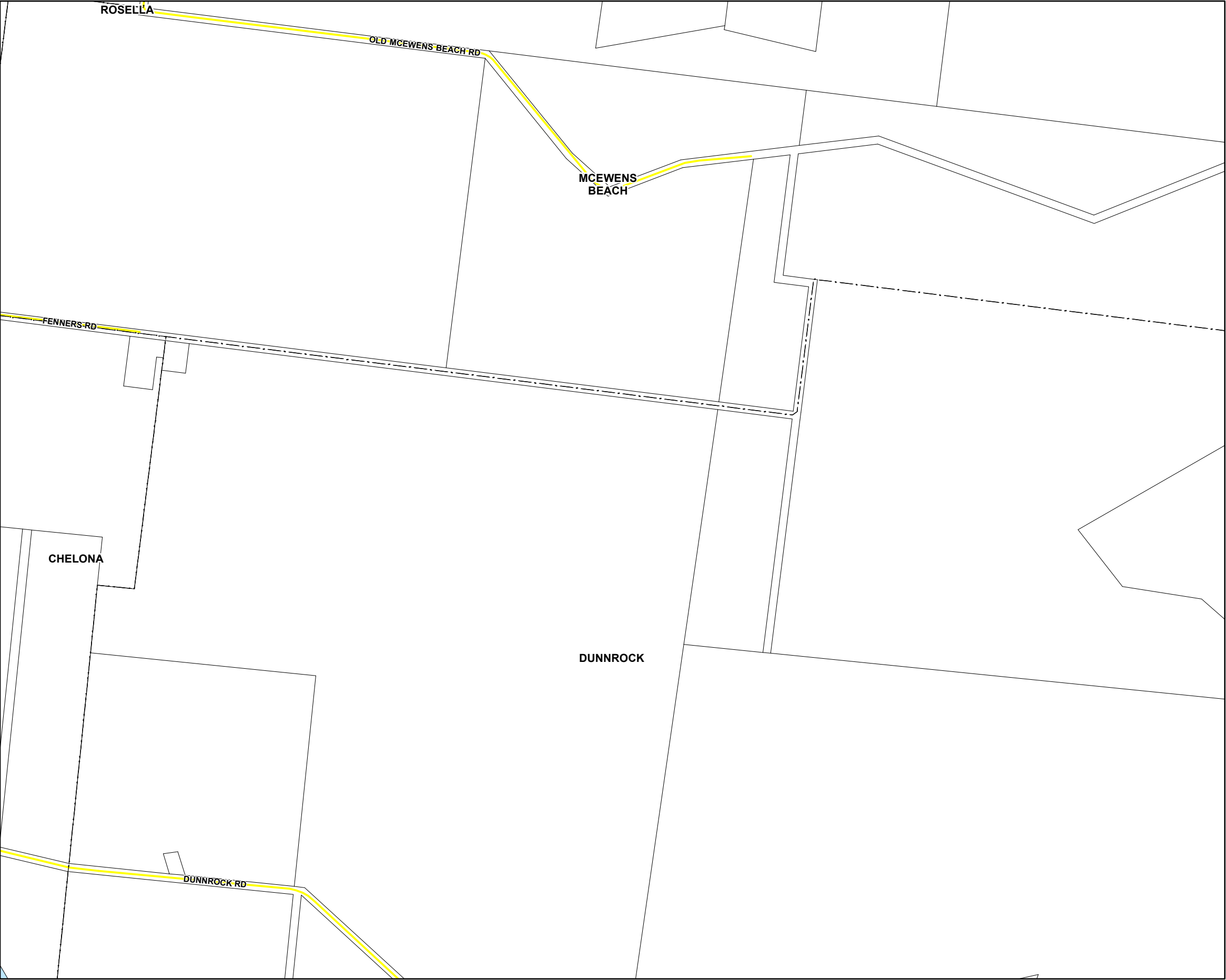
While every care is taken to ensure the accuracy of this product Mackay Regional Council makes no representations or warranties about the accuracy, reliability, completeness or suitability for any particular purpose and disclaims all responsibility and all liability (including without limitation, liability in negligence) or all expenses, losses, damages (including indirect or consequential damage) and costs you may incur as a result of this product being inaccurate or incomplete in any way or for any reason.

© Copyright Mackay Regional Council 2017
Gazettal Date: 30 June 2017
QPP Version 4.0
Geocentric Datum of Australia 1994 (GDA94)

Approx Scale @ A3 1:10000



Road Hierarchy Overlay Map - RH - 51



Infrastructure Proposed MRC Hierarchy

Arterial Roads

- Arterial (State Controlled Road)
- Arterial
- Arterial Main Street

Sub-Arterial Roads

- Traffic Distributor
- Controlled Distributor
- Sub-Arterial Main Street

Collector Street

- Major Collector
- Minor Collector
- Major Collector (Industrial)
- Major Rural (Collector)

Access Street

- Local Street (Access)
- Local Street (Urban Place)
- Minor Rural (Access)
- Laneway

Future Roads

- Proposed Arterial (State Controlled Road)
- Proposed Arterial
- Proposed Traffic Distributor
- Proposed Controlled Distributor
- Proposed Major Collector
- Proposed Minor Collector

Cadastre

- Local Government Boundary
- Cadastre - June 2016 (Sourced DNRM)
- Suburb or Locality
- Waterway or Waterbody

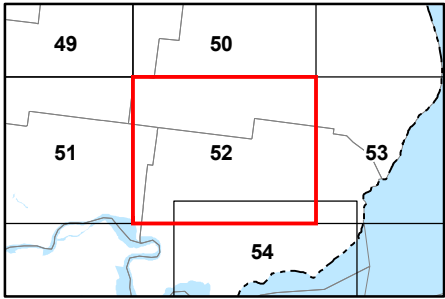
Road Hierarchy Overlay data was created by Mackay Regional Council. This data is to be used as a guide only for planning purposes.

While every care is taken to ensure the accuracy of this product Mackay Regional Council makes no representations or warranties about the accuracy, reliability, completeness or suitability for any particular purpose and disclaims all responsibility and all liability (including without limitation, liability in negligence) or all expenses, losses, damages (including indirect or consequential damage) and costs you may incur as a result of this product being inaccurate or incomplete in any way or for any reason.

© Copyright Mackay Regional Council 2017
Gazettal Date: 30 June 2017
QPP Version 4.0
Geocentric Datum of Australia 1994 (GDA94)

Approx Scale @ A3 1:10000

0 125 250 500 Metres



Road Hierarchy Overlay Map - RH - 52



**Infrastructure
Proposed MRC Hierarchy**

Arterial Roads

- Arterial (State Controlled Road)
- Arterial
- Arterial Main Street

Sub-Arterial Roads

- Traffic Distributor
- Controlled Distributor
- Sub-Arterial Main Street

Collector Street

- Major Collector
- Minor Collector
- Major Collector (Industrial)
- Major Rural (Collector)

Access Street

- Local Street (Access)
- Local Street (Urban Place)
- Minor Rural (Access)
- Laneway

Future Roads

- Proposed Arterial (State Controlled Road)
- Proposed Arterial
- Proposed Traffic Distributor
- Proposed Controlled Distributor
- Proposed Major Collector
- Proposed Minor Collector

Cadastre

- Local Government Boundary
- Cadastre - June 2016 (Sourced DNRM)
- Suburb or Locality
- Waterway or Waterbody

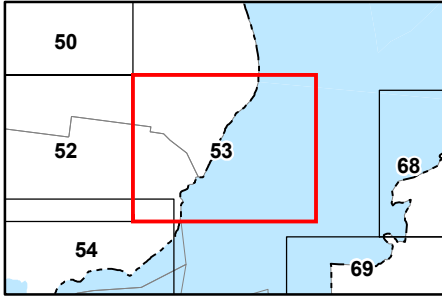
Road Hierarchy Overlay data was created by Mackay Regional Council. This data is to be used as a guide only for planning purposes.

While every care is taken to ensure the accuracy of this product Mackay Regional Council makes no representations or warranties about the accuracy, reliability, completeness or suitability for any particular purpose and disclaims all responsibility and all liability (including without limitation, liability in negligence) or all expenses, losses, damages (including indirect or consequential damage) and costs you may incur as a result of this product being inaccurate or incomplete in any way or for any reason.

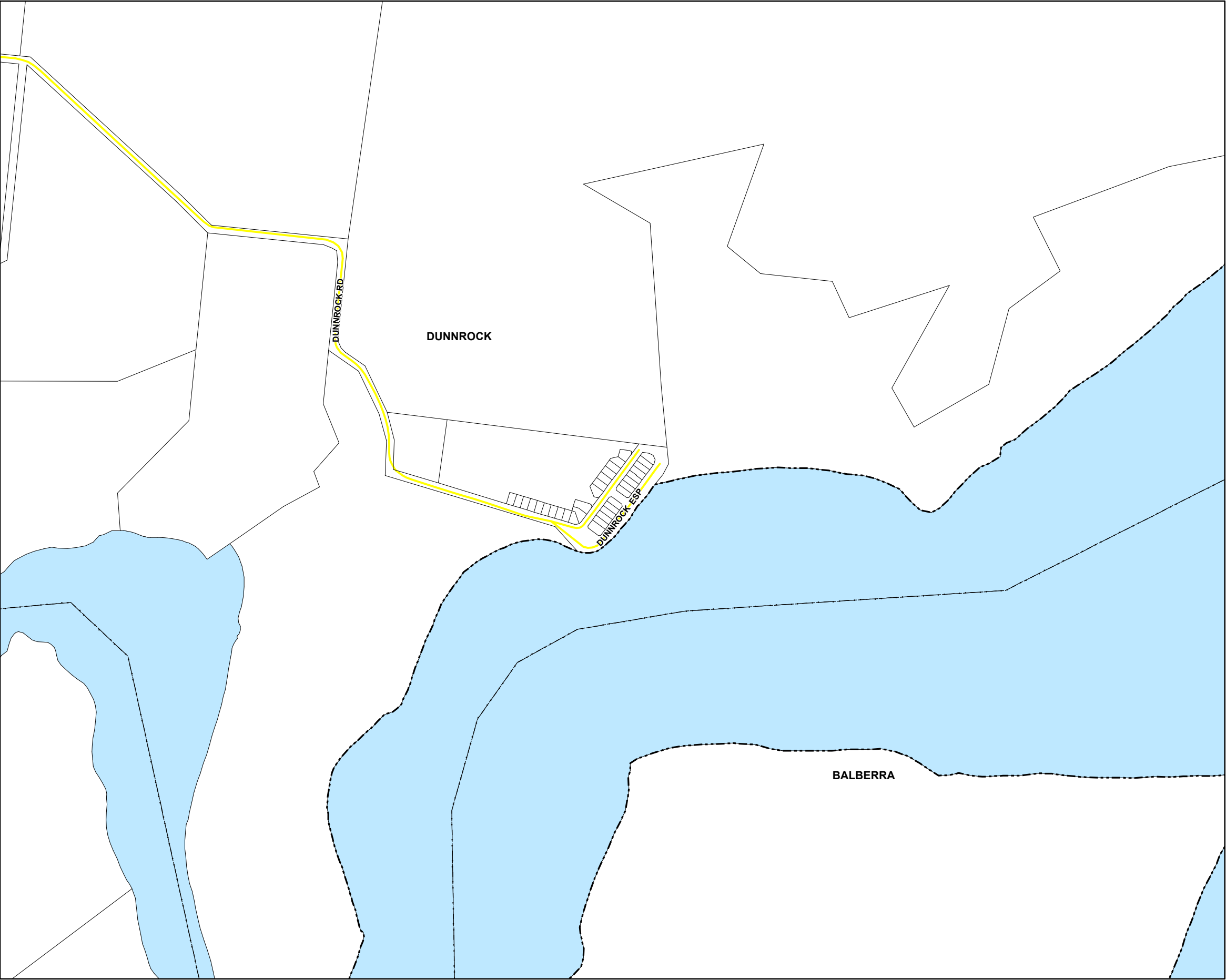
© Copyright Mackay Regional Council 2017
Gazettal Date: 30 June 2017
QPP Version 4.0
Geocentric Datum of Australia 1994 (GDA94)

Approx Scale @ A3 1:10000

0 125 250 500 Metres



Road Hierarchy Overlay Map - RH - 53



**Infrastructure
Proposed MRC Hierarchy**

Arterial Roads

- Arterial (State Controlled Road)
- Arterial
- Arterial Main Street

Sub-Arterial Roads

- Traffic Distributor
- Controlled Distributor
- Sub-Arterial Main Street

Collector Street

- Major Collector
- Minor Collector
- Major Collector (Industrial)
- Major Rural (Collector)

Access Street

- Local Street (Access)
- Local Street (Urban Place)
- Minor Rural (Access)
- Laneway

Future Roads

- Proposed Arterial (State Controlled Road)
- Proposed Arterial
- Proposed Traffic Distributor
- Proposed Controlled Distributor
- Proposed Major Collector
- Proposed Minor Collector

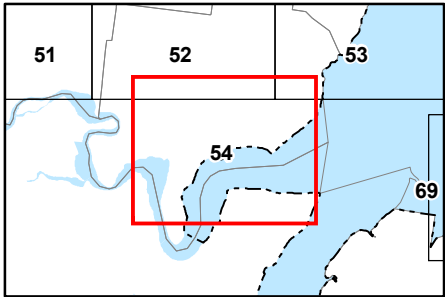
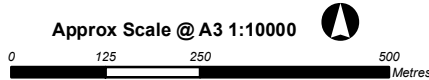
Cadastre

- Local Government Boundary
- Cadastre - June 2016 (Sourced DNRM)
- Suburb or Locality
- Waterway or Waterbody

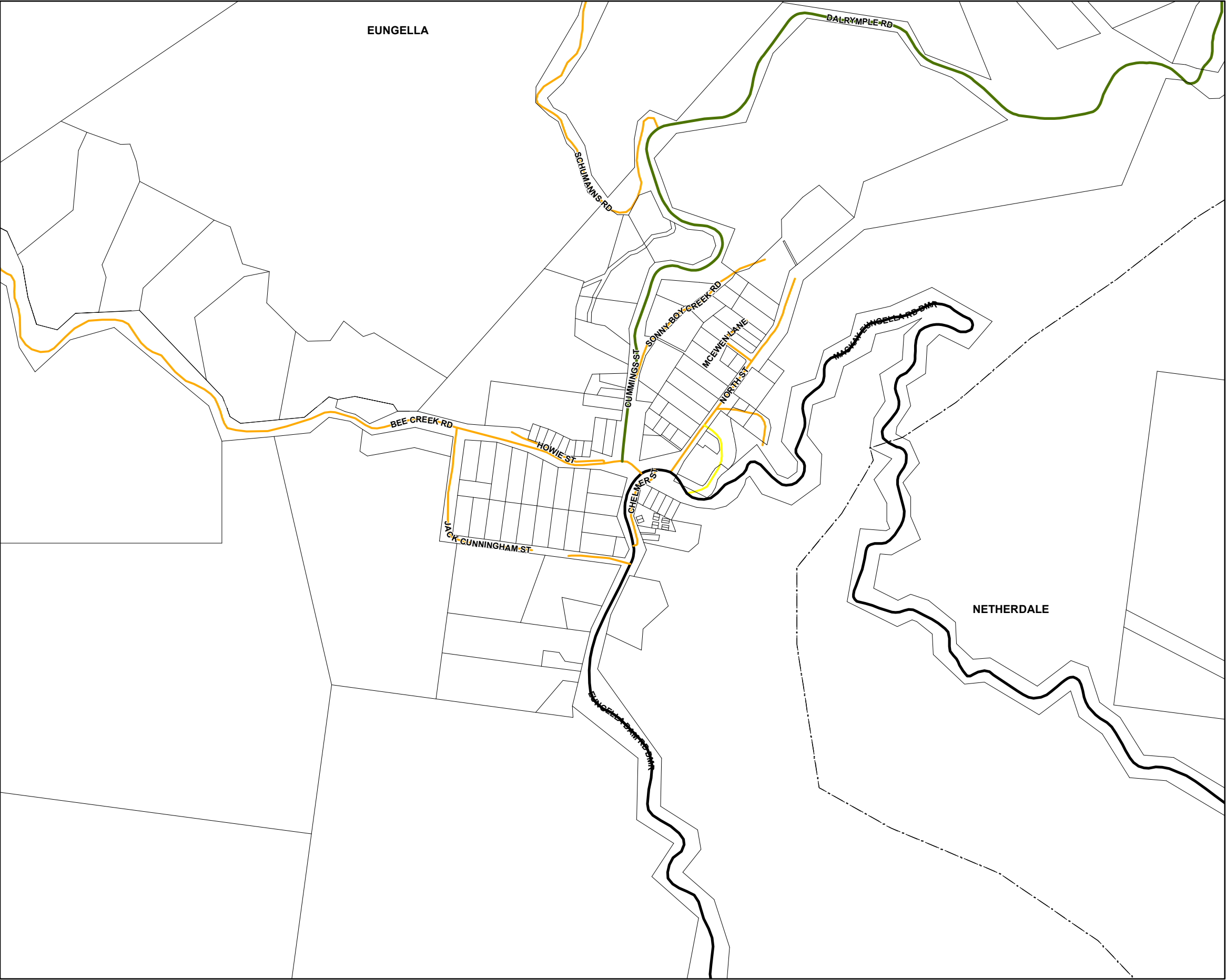
Road Hierarchy Overlay data was created by Mackay Regional Council. This data is to be used as a guide only for planning purposes.

While every care is taken to ensure the accuracy of this product Mackay Regional Council makes no representations or warranties about the accuracy, reliability, completeness or suitability for any particular purpose and disclaims all responsibility and all liability (including without limitation, liability in negligence) or all expenses, losses, damages (including indirect or consequential damage) and costs you may incur as a result of this product being inaccurate or incomplete in any way or for any reason.

© Copyright Mackay Regional Council 2017
Gazettal Date: 30 June 2017
QPP Version 4.0
Geocentric Datum of Australia 1994 (GDA94)



Road Hierarchy Overlay Map - RH - 54



**Infrastructure
Proposed MRC Hierarchy**

Arterial Roads

- Arterial (State Controlled Road)
- Arterial
- Arterial Main Street

Sub-Arterial Roads

- Traffic Distributor
- Controlled Distributor
- Sub-Arterial Main Street

Collector Street

- Major Collector
- Minor Collector
- Major Collector (Industrial)
- Major Rural (Collector)

Access Street

- Local Street (Access)
- Local Street (Urban Place)
- Minor Rural (Access)
- Laneway

Future Roads

- Proposed Arterial (State Controlled Road)
- Proposed Arterial
- Proposed Traffic Distributor
- Proposed Controlled Distributor
- Proposed Major Collector
- Proposed Minor Collector

Cadastre

- Local Government Boundary
- Cadastre - June 2016 (Sourced DNRM)
- Suburb or Locality
- Waterway or Waterbody

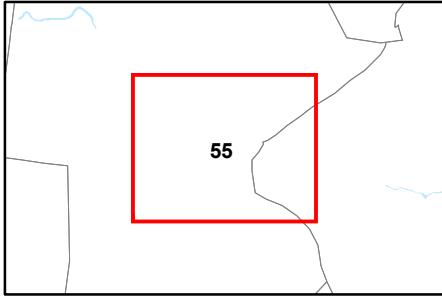
Road Hierarchy Overlay data was created by Mackay Regional Council. This data is to be used as a guide only for planning purposes.

While every care is taken to ensure the accuracy of this product Mackay Regional Council makes no representations or warranties about the accuracy, reliability, completeness or suitability for any particular purpose and disclaims all responsibility and all liability (including without limitation, liability in negligence) or all expenses, losses, damages (including indirect or consequential damage) and costs you may incur as a result of this product being inaccurate or incomplete in any way or for any reason.

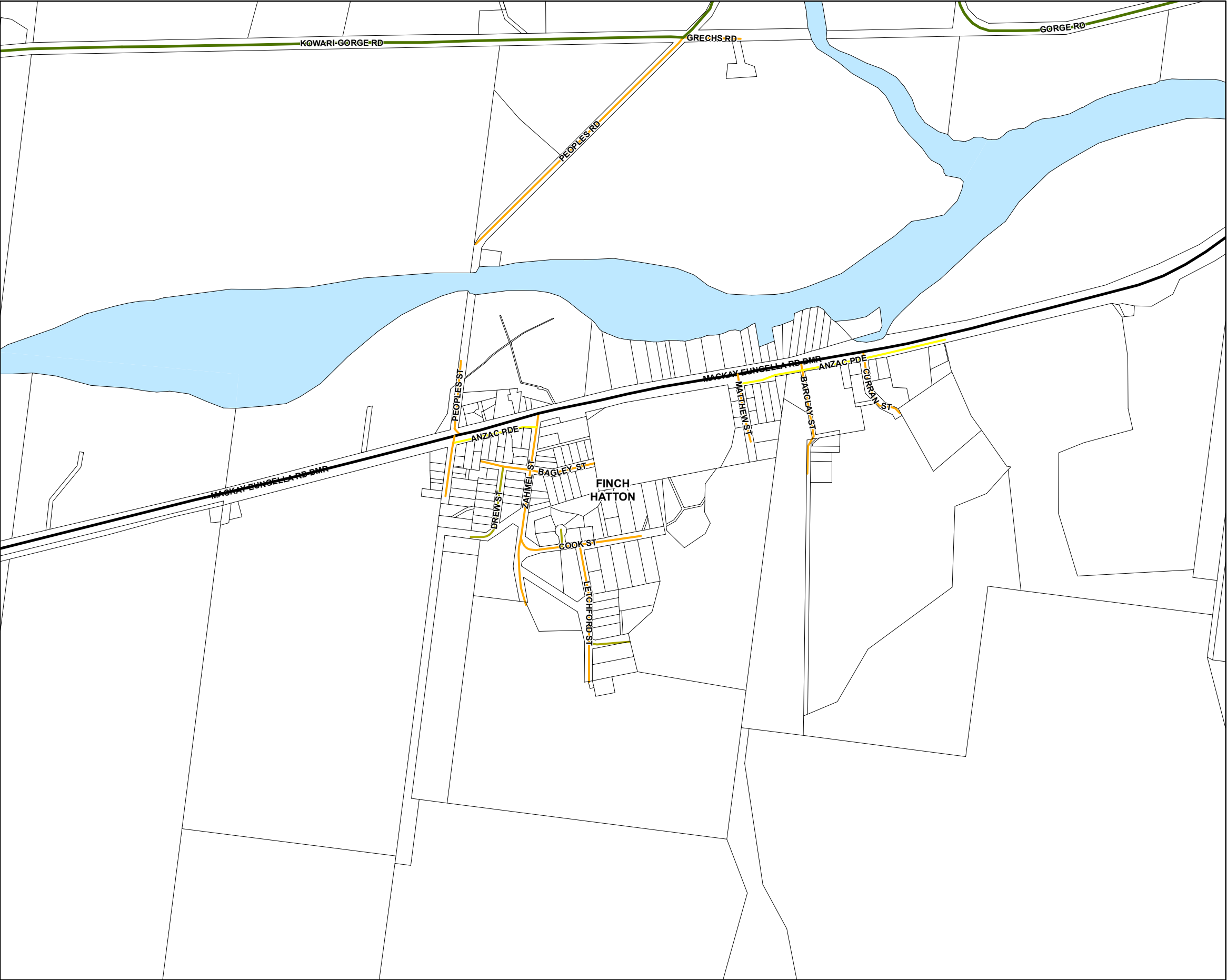
© Copyright Mackay Regional Council 2017
Gazettal Date: 30 June 2017
QPP Version 4.0
Geocentric Datum of Australia 1994 (GDA94)

Approx Scale @ A3 1:10000

0 125 250 500 Metres



Road Hierarchy Overlay Map - RH - 55



**Infrastructure
Proposed MRC Hierarchy**

Arterial Roads

- Arterial (State Controlled Road)
- Arterial
- Arterial Main Street

Sub-Arterial Roads

- Traffic Distributor
- Controlled Distributor
- Sub-Arterial Main Street

Collector Street

- Major Collector
- Minor Collector
- Major Collector (Industrial)
- Major Rural (Collector)

Access Street

- Local Street (Access)
- Local Street (Urban Place)
- Minor Rural (Access)
- Laneway

Future Roads

- Proposed Arterial (State Controlled Road)
- Proposed Arterial
- Proposed Traffic Distributor
- Proposed Controlled Distributor
- Proposed Major Collector
- Proposed Minor Collector

Cadastre

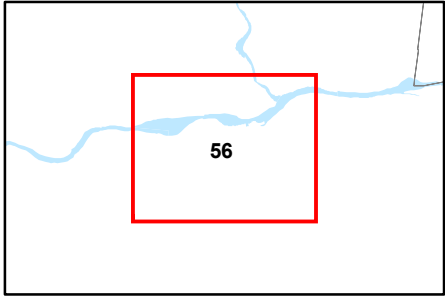

- Local Government Boundary
- Cadastre - June 2016 (Sourced DNRM)
- Suburb or Locality
- Waterway or Waterbody

Road Hierarchy Overlay data was created by Mackay Regional Council. This data is to be used as a guide only for planning purposes.

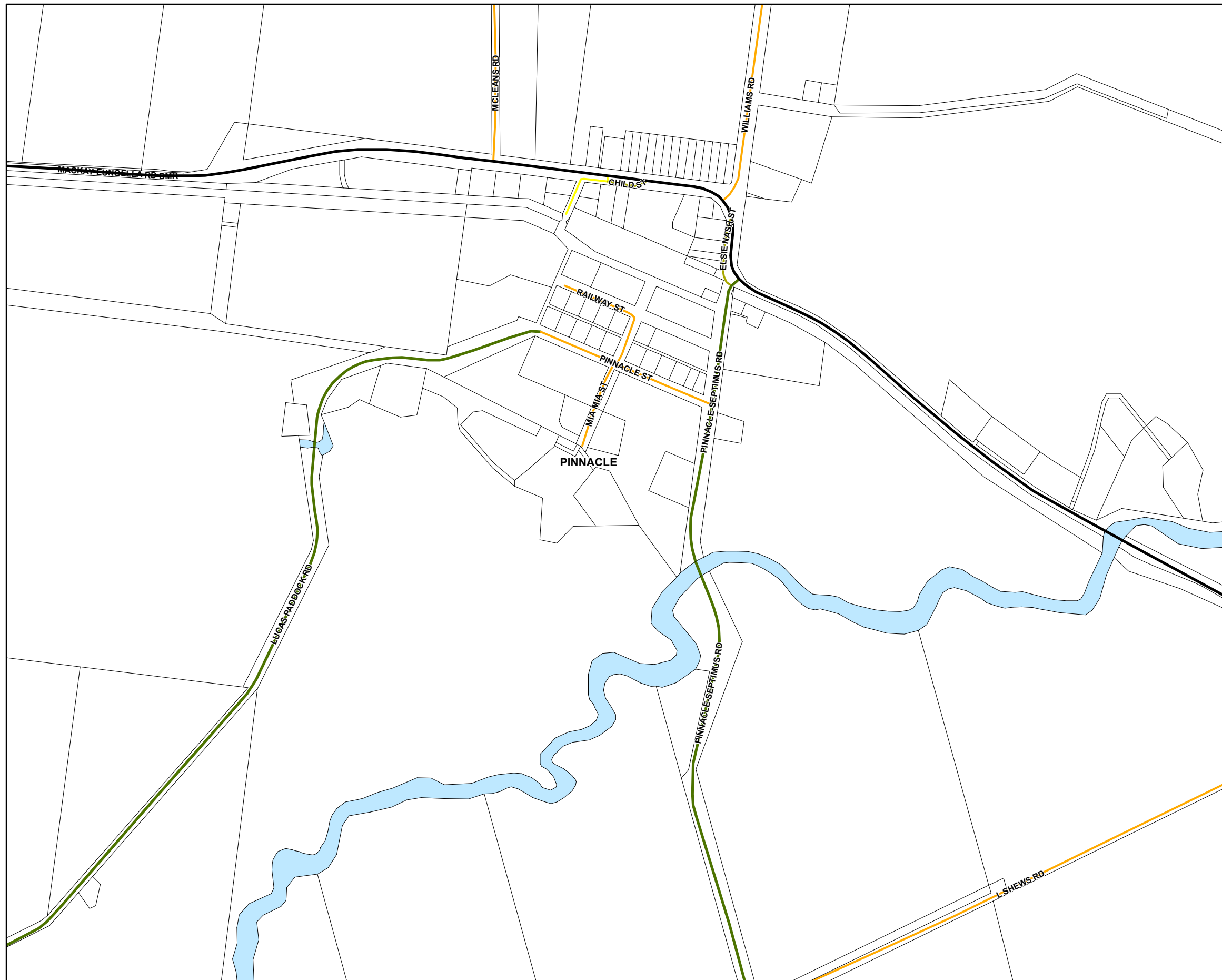
While every care is taken to ensure the accuracy of this product Mackay Regional Council makes no representations or warranties about the accuracy, reliability, completeness or suitability for any particular purpose and disclaims all responsibility and all liability (including without limitation, liability in negligence) or all expenses, losses, damages (including indirect or consequential damage) and costs you may incur as a result of this product being inaccurate or incomplete in any way or for any reason.

© Copyright Mackay Regional Council 2017
Gazettal Date: 30 June 2017
QPP Version 4.0
Geocentric Datum of Australia 1994 (GDA94)

Approx Scale @ A3 1:10000



Road Hierarchy Overlay Map - RH - 56



Infrastructure Proposed MRC Hierarchy

Arterial Roads

- Arterial (State Controlled Road)
- Arterial
- Arterial Main Street

Sub-Arterial Roads

- Traffic Distributor
- Controlled Distributor
- Sub-Arterial Main Street

Collector Street

- Major Collector
- Minor Collector
- Major Collector (Industrial)
- Major Rural (Collector)

Access Street

- Local Street (Access)
- Local Street (Urban Place)
- Minor Rural (Access)
- Laneway

Future Roads

- Proposed Arterial (State Controlled Road)
- Proposed Arterial
- Proposed Traffic Distributor
- Proposed Controlled Distributor
- Proposed Major Collector
- Proposed Minor Collector

Cadastre

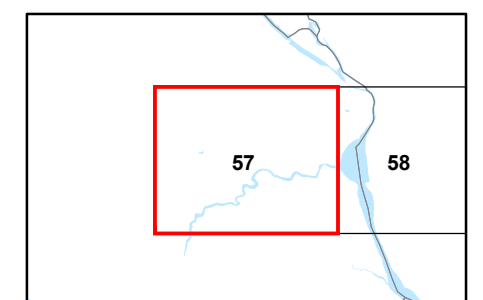
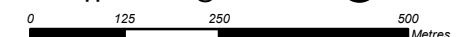
- - - Local Government Boundary
- Cadastre - June 2016 (Sourced DNRM)
- Suburb or Locality
- Waterway or Waterbody

Road Hierarchy Overlay data was created by Mackay Regional Council. This data is to be used as a guide only for planning purposes.

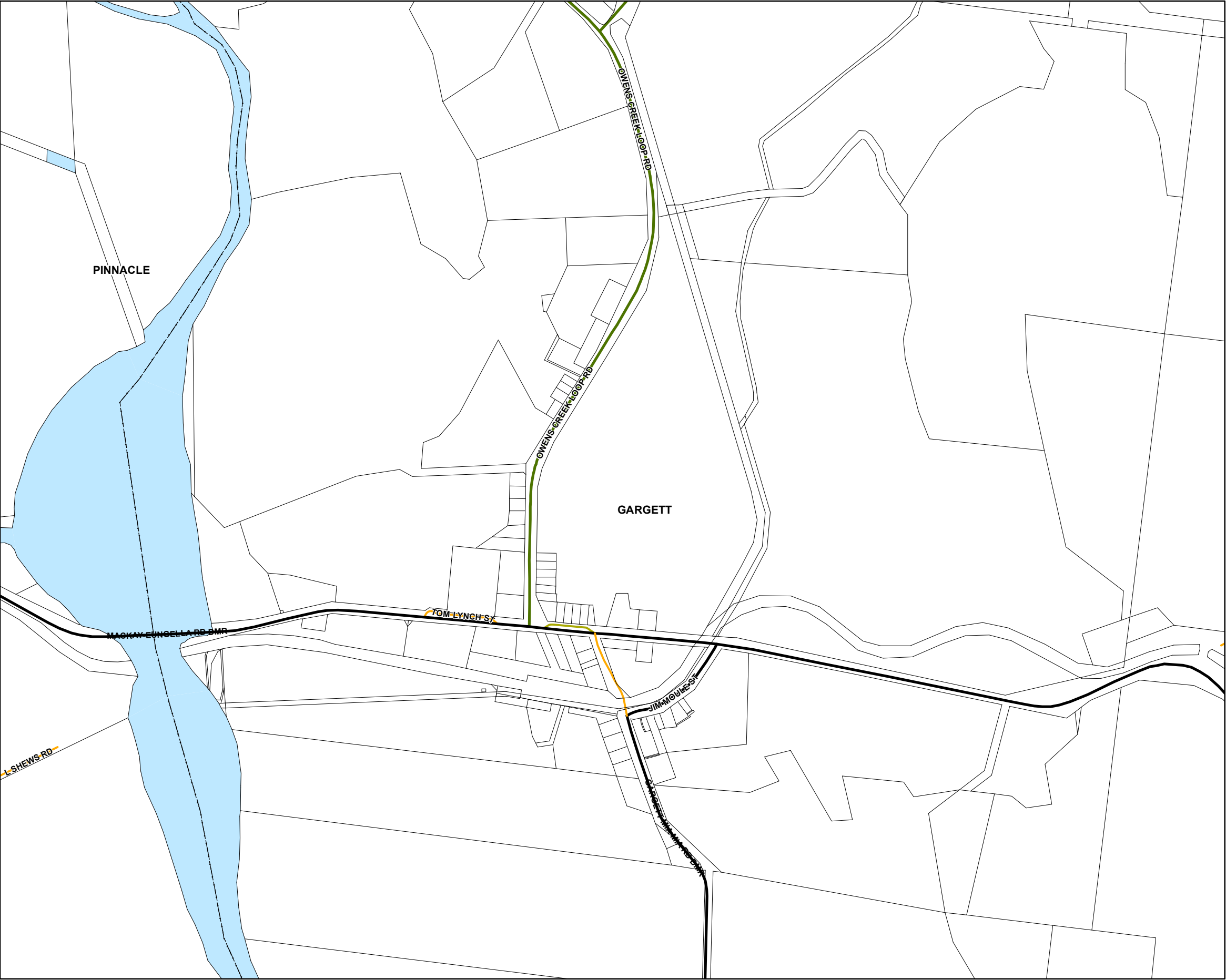
While every care is taken to ensure the accuracy of this product Mackay Regional Council makes no representations or warranties about the accuracy, reliability, completeness or suitability for any particular purpose and disclaims all responsibility and all liability (including without limitation, liability in negligence) or all expenses, losses, damages (including indirect or consequential damage) and costs you may incur as a result of this product being inaccurate or incomplete in any way or for any reason.

© Copyright Mackay Regional Council 2017
Gazettal Date: 30 June 2017
QPP Version 4.0
Geocentric Datum of Australia 1994 (GDA94)

Approx Scale @ A3 1:10000



Road Hierarchy Overlay Map - RH - 57



Infrastructure Proposed MRC Hierarchy

Arterial Roads

- Arterial (State Controlled Road)
- Arterial
- Arterial Main Street

Sub-Arterial Roads

- Traffic Distributor
- Controlled Distributor
- Sub-Arterial Main Street

Collector Street

- Major Collector
- Minor Collector
- Major Collector (Industrial)
- Major Rural (Collector)

Access Street

- Local Street (Access)
- Local Street (Urban Place)
- Minor Rural (Access)
- Laneway

Future Roads

- Proposed Arterial (State Controlled Road)
- Proposed Arterial
- Proposed Traffic Distributor
- Proposed Controlled Distributor
- Proposed Major Collector
- Proposed Minor Collector

Cadastral

- Local Government Boundary
- Cadastral - June 2016 (Sourced DNRM)
- Suburb or Locality
- Waterway or Waterbody

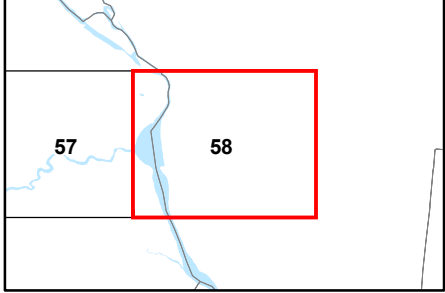
Road Hierarchy Overlay data was created by Mackay Regional Council. This data is to be used as a guide only for planning purposes.

While every care is taken to ensure the accuracy of this product Mackay Regional Council makes no representations or warranties about the accuracy, reliability, completeness or suitability for any particular purpose and disclaims all responsibility and all liability (including without limitation, liability in negligence) or all expenses, losses, damages (including indirect or consequential damage) and costs you may incur as a result of this product being inaccurate or incomplete in any way or for any reason.

© Copyright Mackay Regional Council 2017
Gazettal Date: 30 June 2017
QPP Version 4.0
Geocentric Datum of Australia 1994 (GDA94)

Approx Scale @ A3 1:10000

0 125 250 500 Metres



Road Hierarchy Overlay Map - RH - 58



Infrastructure Proposed MRC Hierarchy

Arterial Roads

- Arterial (State Controlled Road)
- Arterial
- Arterial Main Street

Sub-Arterial Roads

- Traffic Distributor
- Controlled Distributor
- Sub-Arterial Main Street

Collector Street

- Major Collector
- Minor Collector
- Major Collector (Industrial)
- Major Rural (Collector)

Access Street

- Local Street (Access)
- Local Street (Urban Place)
- Minor Rural (Access)
- Laneway

Future Roads

- - - Proposed Arterial (State Controlled Road)
- - - Proposed Arterial
- - - Proposed Traffic Distributor
- - - Proposed Controlled Distributor
- - - Proposed Major Collector
- - - Proposed Minor Collector

Cadastral

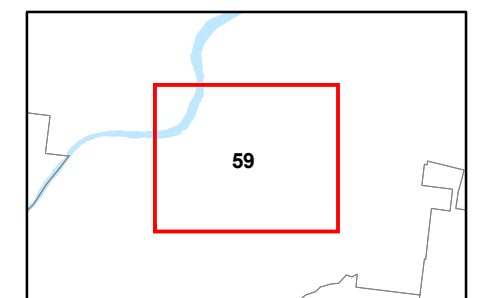
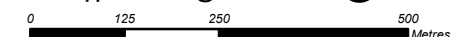
- Local Government Boundary
- Cadastre - June 2016 (Sourced DNRM)
- Suburb or Locality
- Waterway or Waterbody

Road Hierarchy Overlay data was created by Mackay Regional Council. This data is to be used as a guide only for planning purposes.

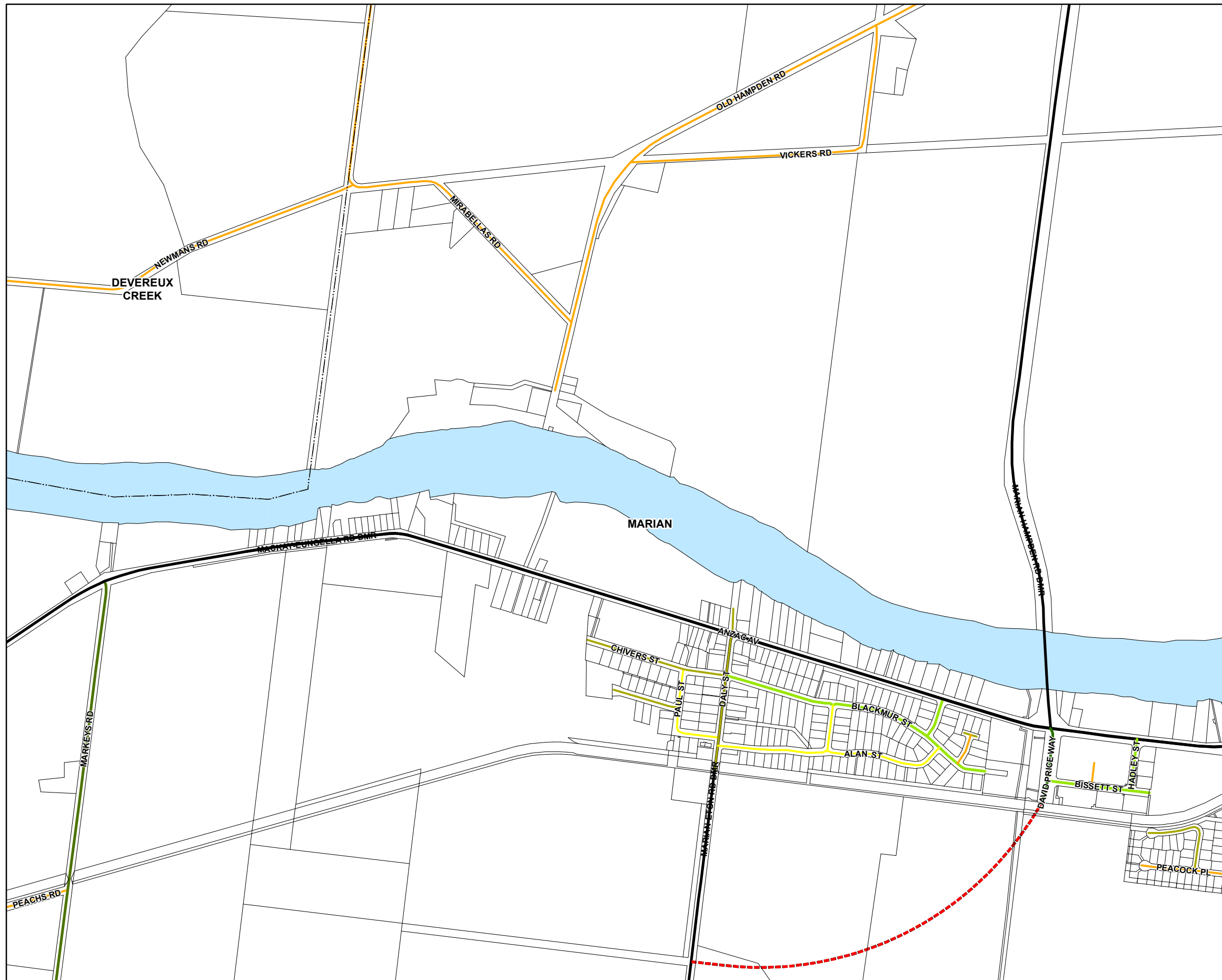
While every care is taken to ensure the accuracy of this product Mackay Regional Council makes no representations or warranties about the accuracy, reliability, completeness or suitability for any particular purpose and disclaims all responsibility and all liability (including without limitation, liability in negligence) or all expenses, losses, damages (including indirect or consequential damage) and costs you may incur as a result of this product being inaccurate or incomplete in any way or for any reason.

© Copyright Mackay Regional Council 2017
Gazettal Date: 30 June 2017
QPP Version 4.0
Geocentric Datum of Australia 1994 (GDA94)

Approx Scale @ A3 1:10000



Road Hierarchy Overlay Map - RH - 59



Infrastructure Proposed MRC Hierarchy

Arterial Roads

- Arterial (State Controlled Road)
- Arterial
- Arterial Main Street

Sub-Arterial Roads

- Traffic Distributor
- Controlled Distributor
- Sub-Arterial Main Street

Collector Street

- Major Collector
- Minor Collector
- Major Collector (Industrial)
- Major Rural (Collector)

Access Street

- Local Street (Access)
- Local Street (Urban Place)
- Minor Rural (Access)
- Laneway

Future Roads

- Proposed Arterial (State Controlled Road)
- Proposed Arterial
- Proposed Traffic Distributor
- Proposed Controlled Distributor
- Proposed Major Collector
- Proposed Minor Collector

Cadastre

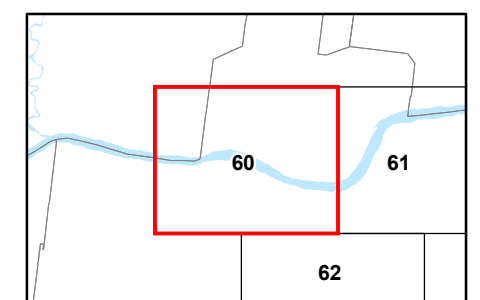
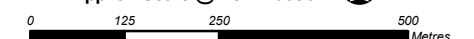
- - - Local Government Boundary
- Cadastre - June 2016 (Sourced DNRM)
- Suburb or Locality
- Waterway or Waterbody

Road Hierarchy Overlay data was created by Mackay Regional Council. This data is to be used as a guide only for planning purposes.

While every care is taken to ensure the accuracy of this product Mackay Regional Council makes no representations or warranties about the accuracy, reliability, completeness or suitability for any particular purpose and disclaims all responsibility and all liability (including without limitation, liability in negligence) or all expenses, losses, damages (including indirect or consequential damage) and costs you may incur as a result of this product being inaccurate or incomplete in any way or for any reason.

© Copyright Mackay Regional Council 2017
Gazettal Date: 30 June 2017
QPP Version 4.0
Geocentric Datum of Australia 1994 (GDA94)

Approx Scale @ A3 1:10000



Road Hierarchy Overlay Map - RH - 60



Infrastructure Proposed MRC Hierarchy

Arterial Roads

- Arterial (State Controlled Road)
- Arterial
- Arterial Main Street

Sub-Arterial Roads

- Traffic Distributor
- Controlled Distributor
- Sub-Arterial Main Street

Collector Street

- Major Collector
- Minor Collector
- Major Collector (Industrial)
- Major Rural (Collector)

Access Street

- Local Street (Access)
- Local Street (Urban Place)
- Minor Rural (Access)
- Laneway

Future Roads

- Proposed Arterial (State Controlled Road)
- Proposed Arterial
- Proposed Traffic Distributor
- Proposed Controlled Distributor
- Proposed Major Collector
- Proposed Minor Collector

Cadastral

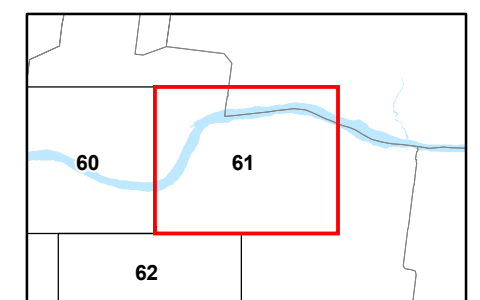
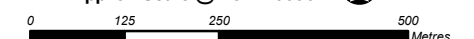
- - - Local Government Boundary
- Cadastre - June 2016 (Sourced DNRM)
- Suburb or Locality
- Waterway or Waterbody

Road Hierarchy Overlay data was created by Mackay Regional Council. This data is to be used as a guide only for planning purposes.

While every care is taken to ensure the accuracy of this product Mackay Regional Council makes no representations or warranties about the accuracy, reliability, completeness or suitability for any particular purpose and disclaims all responsibility and all liability (including without limitation, liability in negligence) or all expenses, losses, damages (including indirect or consequential damage) and costs you may incur as a result of this product being inaccurate or incomplete in any way or for any reason.

© Copyright Mackay Regional Council 2017
Gazettal Date: 30 June 2017
QPP Version 4.0
Geocentric Datum of Australia 1994 (GDA94)

Approx Scale @ A3 1:10000



Road Hierarchy Overlay Map - RH - 61



**Infrastructure
Proposed MRC Hierarchy**

Arterial Roads

- Arterial (State Controlled Road)
- Arterial
- Arterial Main Street

Sub-Arterial Roads

- Traffic Distributor
- Controlled Distributor
- Sub-Arterial Main Street

Collector Street

- Major Collector
- Minor Collector
- Major Collector (Industrial)
- Major Rural (Collector)

Access Street

- Local Street (Access)
- Local Street (Urban Place)
- Minor Rural (Access)
- Laneway

Future Roads

- Proposed Arterial (State Controlled Road)
- Proposed Arterial
- Proposed Traffic Distributor
- Proposed Controlled Distributor
- Proposed Major Collector
- Proposed Minor Collector

Cadastre

- Local Government Boundary
- Cadastre - June 2016 (Sourced DNRM)
- Suburb or Locality
- Waterway or Waterbody

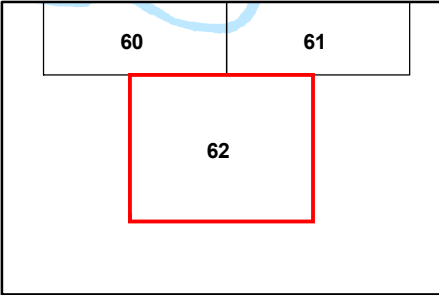
Road Hierarchy Overlay data was created by Mackay Regional Council. This data is to be used as a guide only for planning purposes.

While every care is taken to ensure the accuracy of this product Mackay Regional Council makes no representations or warranties about the accuracy, reliability, completeness or suitability for any particular purpose and disclaims all responsibility and all liability (including without limitation, liability in negligence) or all expenses, losses, damages (including indirect or consequential damage) and costs you may incur as a result of this product being inaccurate or incomplete in any way or for any reason.

© Copyright Mackay Regional Council 2017
Gazettal Date: 30 June 2017
QPP Version 4.0
Geocentric Datum of Australia 1994 (GDA94)

Approx Scale @ A3 1:10000

0 125 250 500 Metres



Road Hierarchy Overlay Map - RH - 62



Infrastructure Proposed MRC Hierarchy

Arterial Roads

- Arterial (State Controlled Road)
- Arterial
- Arterial Main Street

Sub-Arterial Roads

- Traffic Distributor
- Controlled Distributor
- Sub-Arterial Main Street

Collector Street

- Major Collector
- Minor Collector
- Major Collector (Industrial)
- Major Rural (Collector)

Access Street

- Local Street (Access)
- Local Street (Urban Place)
- Minor Rural (Access)
- Laneway

Future Roads

- Proposed Arterial (State Controlled Road)
- Proposed Arterial
- Proposed Traffic Distributor
- Proposed Controlled Distributor
- Proposed Major Collector
- Proposed Minor Collector

Cadastre

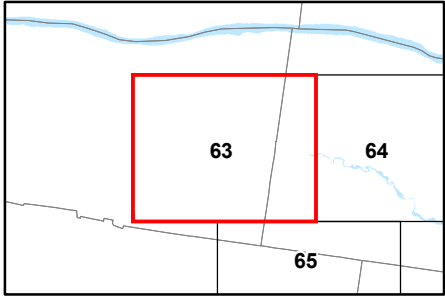
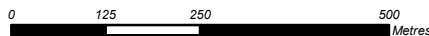
- Local Government Boundary
- Cadastre - June 2016 (Sourced DNRM)
- Suburb or Locality
- Waterway or Waterbody

Road Hierarchy Overlay data was created by Mackay Regional Council. This data is to be used as a guide only for planning purposes.

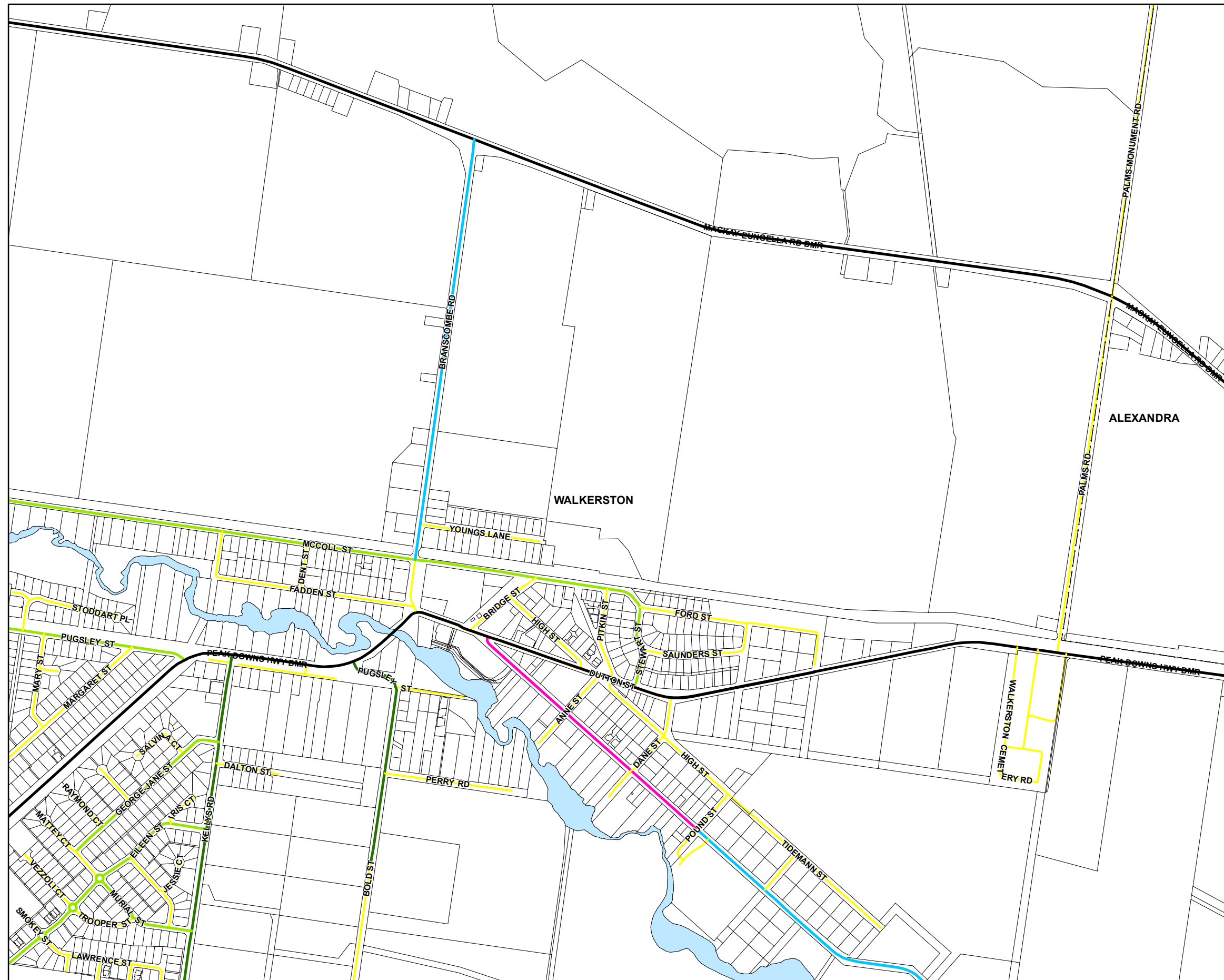
While every care is taken to ensure the accuracy of this product Mackay Regional Council makes no representations or warranties about the accuracy, reliability, completeness or suitability for any particular purpose and disclaims all responsibility and all liability (including without limitation, liability in negligence) or all expenses, losses, damages (including indirect or consequential damage) and costs you may incur as a result of this product being inaccurate or incomplete in any way or for any reason.

© Copyright Mackay Regional Council 2017
Gazettal Date: 30 June 2017
QPP Version 4.0
Geocentric Datum of Australia 1994 (GDA94)

Approx Scale @ A3 1:10000



Road Hierarchy Overlay Map - RH - 63



Infrastructure Proposed MRC Hierarchy

Arterial Roads

— Arterial (State Controlled Road)

— Arterial

— Arterial Main Street

Sub-Arterial Roads

— Traffic Distributor

— Controlled Distributor

— Sub-Arterial Main Street

Collector Street

— Major Collector

— Minor Collector

— Major Collector (Industrial)

— Major Rural (Collector)

Access Street

— Local Street (Access)

— Local Street (Urban Place)

— Minor Rural (Access)

— Laneway

Future Roads

--- Proposed Arterial (State Controlled Road)

--- Proposed Arterial

--- Proposed Traffic Distributor

--- Proposed Controlled Distributor

--- Proposed Major Collector

--- Proposed Minor Collector

Cadastral

- - - Local Government Boundary

□ Cadastre - June 2016 (Sourced DNRM)

□ Suburb or Locality

□ Waterway or Waterbody

Road Hierarchy Overlay data was created by Mackay Regional Council. This data is to be used as a guide only for planning purposes.

While every care is taken to ensure the accuracy of this product Mackay Regional Council makes no representations or warranties about the accuracy, reliability, completeness or suitability for any particular purpose and disclaims all responsibility and all liability (including without limitation, liability in negligence) or all expenses, losses, damages (including indirect or consequential damage) and costs you may incur as a result of this product being inaccurate or incomplete in any way or for any reason.

© Copyright Mackay Regional Council 2017

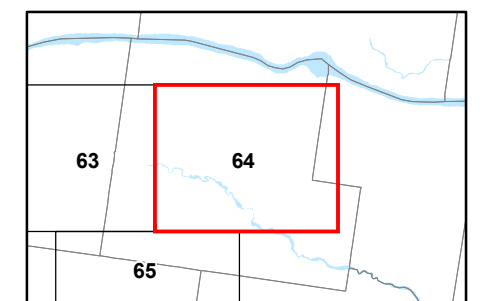
Gazettal Date: 30 June 2017

QPP Version 4.0

Geocentric Datum of Australia 1994 (GDA94)

Approx Scale @ A3 1:10000

0 125 250 500 Metres



Road Hierarchy Overlay Map - RH - 64



Infrastructure Proposed MRC Hierarchy

Arterial Roads

- Arterial (State Controlled Road)
- Arterial
- Arterial Main Street

Sub-Arterial Roads

- Traffic Distributor
- Controlled Distributor
- Sub-Arterial Main Street

Collector Street

- Major Collector
- Minor Collector
- Major Collector (Industrial)
- Major Rural (Collector)

Access Street

- Local Street (Access)
- Local Street (Urban Place)
- Minor Rural (Access)
- Laneway

Future Roads

- Proposed Arterial (State Controlled Road)
- Proposed Arterial
- Proposed Traffic Distributor
- Proposed Controlled Distributor
- Proposed Major Collector
- Proposed Minor Collector

Cadastral

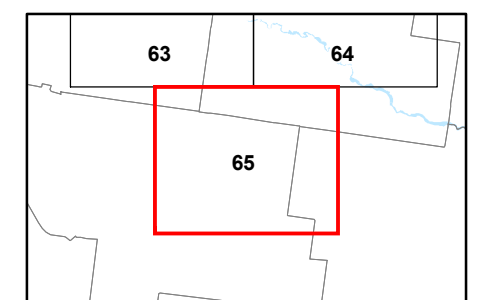
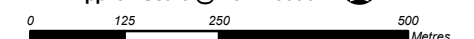
- - - Local Government Boundary
- Cadastre - June 2016 (Sourced DNRM)
- Suburb or Locality
- Waterway or Waterbody

Road Hierarchy Overlay data was created by Mackay Regional Council. This data is to be used as a guide only for planning purposes.

While every care is taken to ensure the accuracy of this product Mackay Regional Council makes no representations or warranties about the accuracy, reliability, completeness or suitability for any particular purpose and disclaims all responsibility and all liability (including without limitation, liability in negligence) or all expenses, losses, damages (including indirect or consequential damage) and costs you may incur as a result of this product being inaccurate or incomplete in any way or for any reason.

© Copyright Mackay Regional Council 2017
Gazettal Date: 30 June 2017
QPP Version 4.0
Geocentric Datum of Australia 1994 (GDA94)

Approx Scale @ A3 1:10000



Road Hierarchy Overlay Map - RH - 65



**Infrastructure
Proposed MRC Hierarchy**

Arterial Roads

- Arterial (State Controlled Road)
- Arterial
- Arterial Main Street

Sub-Arterial Roads

- Traffic Distributor
- Controlled Distributor
- Sub-Arterial Main Street

Collector Street

- Major Collector
- Minor Collector
- Major Collector (Industrial)
- Major Rural (Collector)

Access Street

- Local Street (Access)
- Local Street (Urban Place)
- Minor Rural (Access)
- Laneway

Future Roads

- Proposed Arterial (State Controlled Road)
- Proposed Arterial
- Proposed Traffic Distributor
- Proposed Controlled Distributor
- Proposed Major Collector
- Proposed Minor Collector

Cadastre

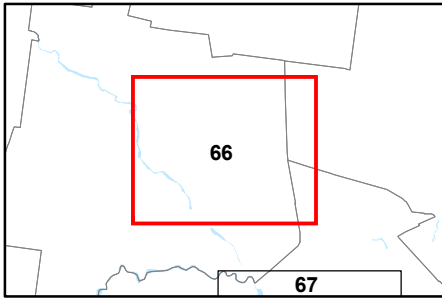

- Local Government Boundary
- Cadastre - June 2016 (Sourced DNRM)
- Suburb or Locality
- Waterway or Waterbody

Road Hierarchy Overlay data was created by Mackay Regional Council. This data is to be used as a guide only for planning purposes.

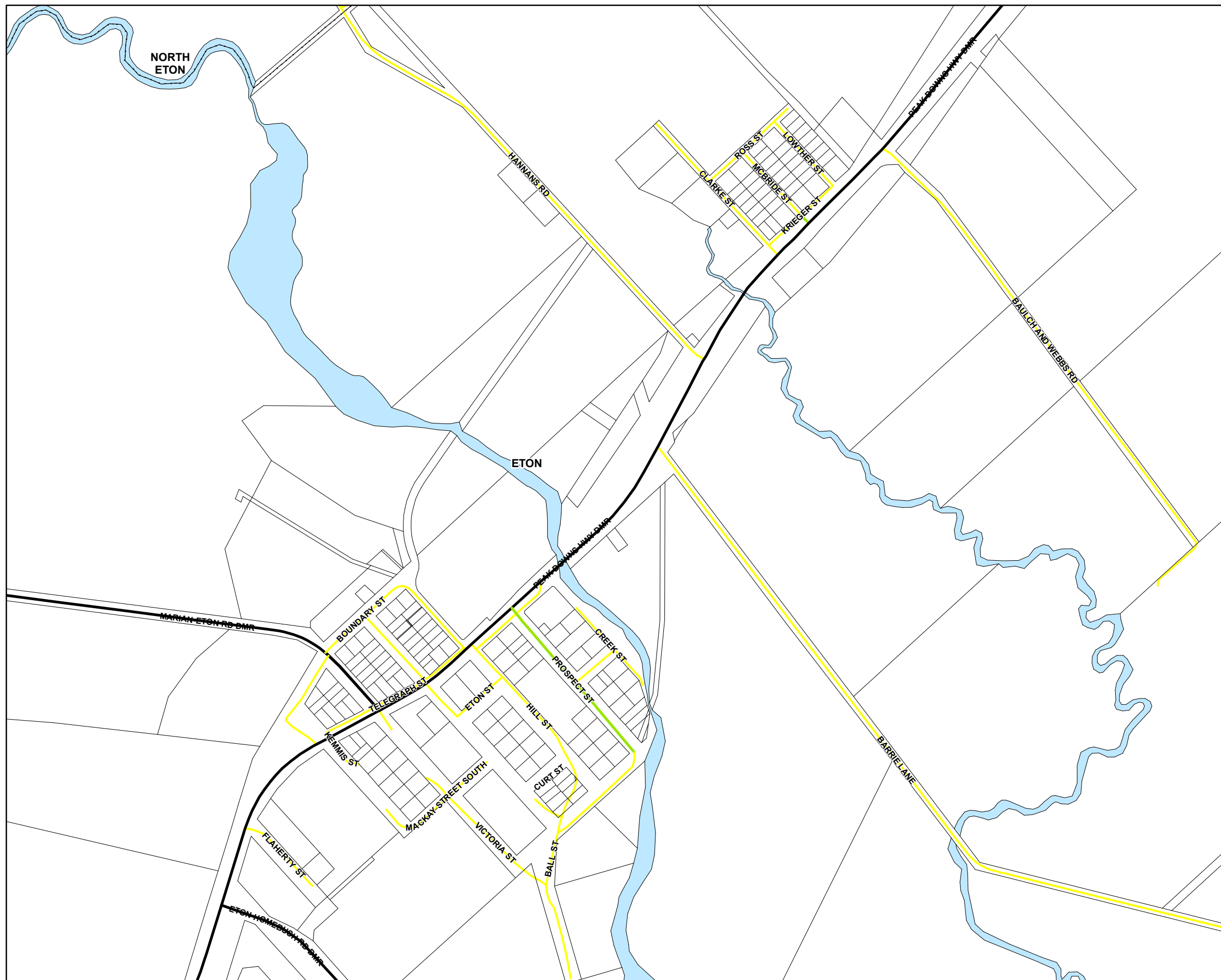
While every care is taken to ensure the accuracy of this product Mackay Regional Council makes no representations or warranties about the accuracy, reliability, completeness or suitability for any particular purpose and disclaims all responsibility and all liability (including without limitation, liability in negligence) or all expenses, losses, damages (including indirect or consequential damage) and costs you may incur as a result of this product being inaccurate or incomplete in any way or for any reason.

© Copyright Mackay Regional Council 2017
Gazettal Date: 30 June 2017
QPP Version 4.0
Geocentric Datum of Australia 1994 (GDA94)

Approx Scale @ A3 1:10000



Road Hierarchy Overlay Map - RH - 66



Infrastructure Proposed MRC Hierarchy

Arterial Roads

- Arterial (State Controlled Road)
- Arterial
- Arterial Main Street

Sub-Arterial Roads

- Traffic Distributor
- Controlled Distributor
- Sub-Arterial Main Street

Collector Street

- Major Collector
- Minor Collector
- Major Collector (Industrial)
- Major Rural (Collector)

Access Street

- Local Street (Access)
- Local Street (Urban Place)
- Minor Rural (Access)
- Laneway

Future Roads

- Proposed Arterial (State Controlled Road)
- Proposed Arterial
- Proposed Traffic Distributor
- Proposed Controlled Distributor
- Proposed Major Collector
- Proposed Minor Collector

Cadastre

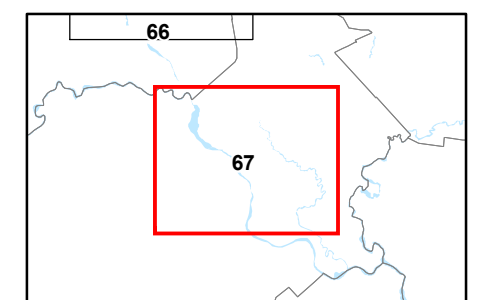
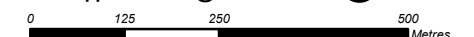
- - - Local Government Boundary
- Cadastre - June 2016 (Sourced DNRM)
- Suburb or Locality
- Waterway or Waterbody

Road Hierarchy Overlay data was created by Mackay Regional Council. This data is to be used as a guide only for planning purposes.

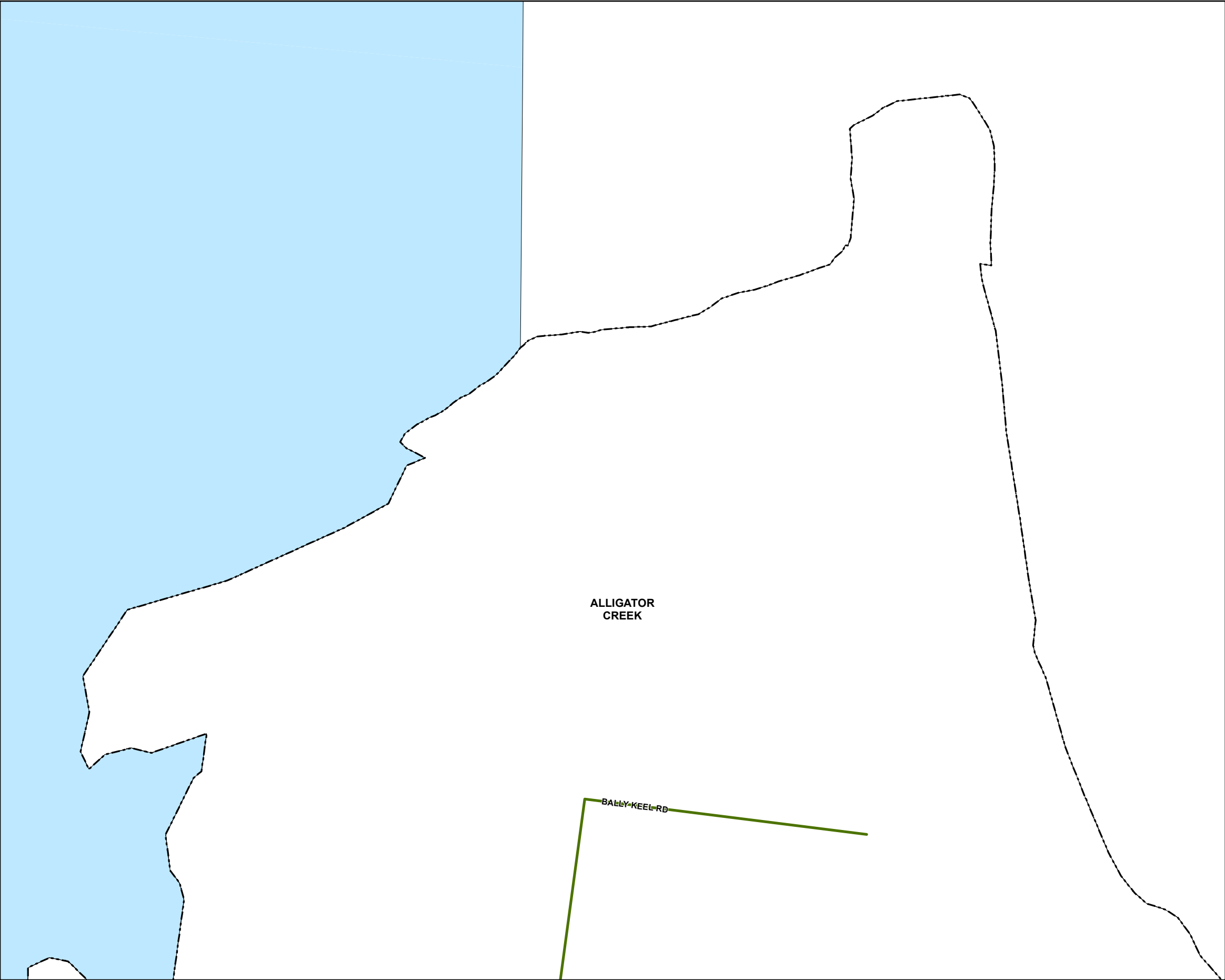
While every care is taken to ensure the accuracy of this product Mackay Regional Council makes no representations or warranties about the accuracy, reliability, completeness or suitability for any particular purpose and disclaims all responsibility and all liability (including without limitation, liability in negligence) or all expenses, losses, damages (including indirect or consequential damage) and costs you may incur as a result of this product being inaccurate or incomplete in any way or for any reason.

© Copyright Mackay Regional Council 2017
Gazettal Date: 30 June 2017
QPP Version 4.0
Geocentric Datum of Australia 1994 (GDA94)

Approx Scale @ A3 1:10000



Road Hierarchy Overlay Map - RH - 67



Infrastructure
Proposed MRC Hierarchy

Arterial Roads

- Arterial (State Controlled Road)
- Arterial
- Arterial Main Street

Sub-Arterial Roads

- Traffic Distributor
- Controlled Distributor
- Sub-Arterial Main Street

Collector Street

- Major Collector
- Minor Collector
- Major Collector (Industrial)
- Major Rural (Collector)

Access Street

- Local Street (Access)
- Local Street (Urban Place)
- Minor Rural (Access)
- Laneway

Future Roads

- Proposed Arterial (State Controlled Road)
- Proposed Arterial
- Proposed Traffic Distributor
- Proposed Controlled Distributor
- Proposed Major Collector
- Proposed Minor Collector

Cadastral

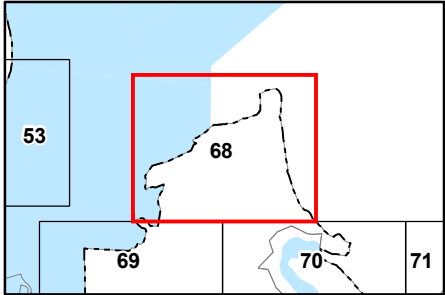

- Local Government Boundary
- Cadastral - June 2016 (Sourced DNRM)
- Suburb or Locality
- Waterway or Waterbody

Road Hierarchy Overlay data was created by Mackay Regional Council. This data is to be used as a guide only for planning purposes.

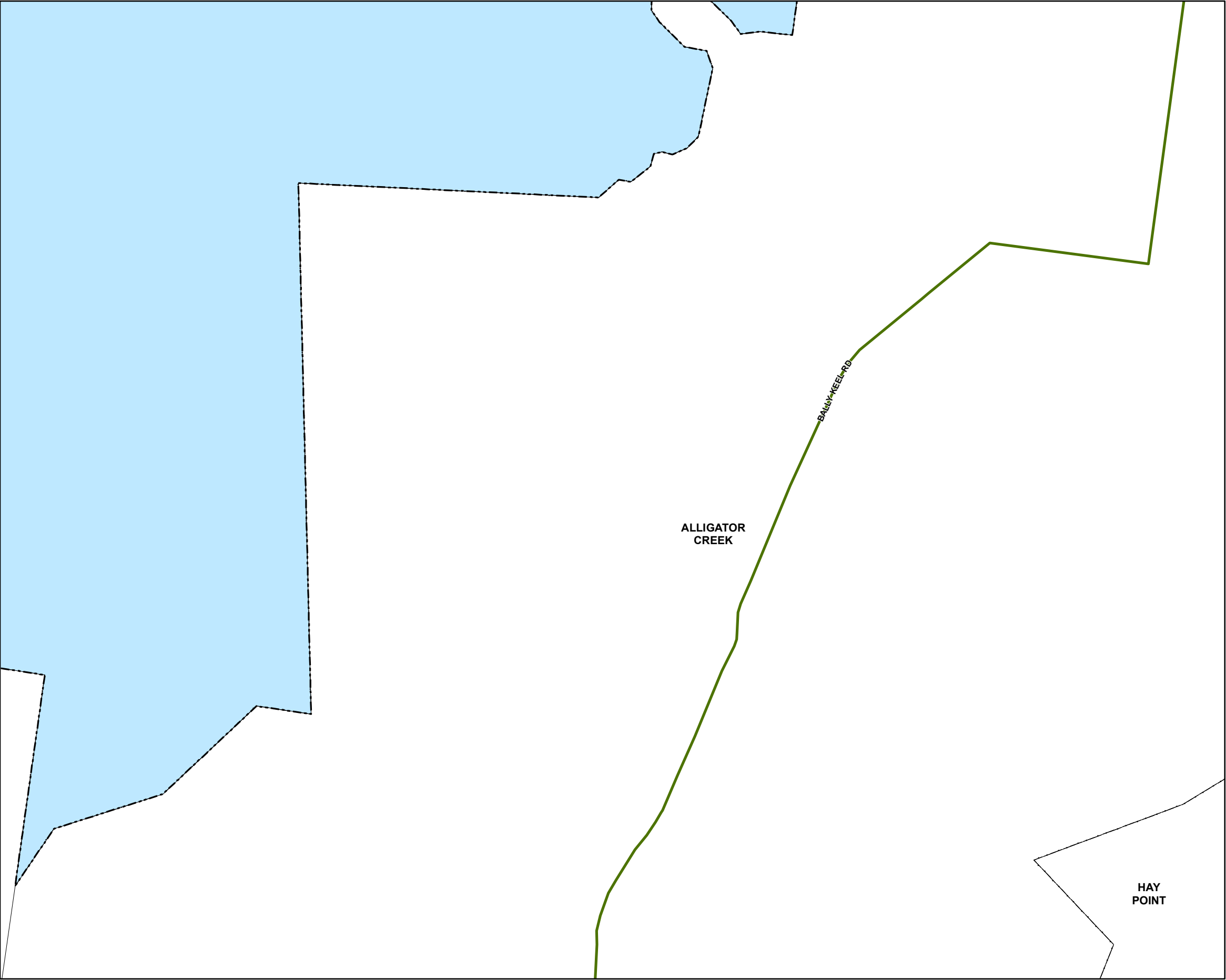
While every care is taken to ensure the accuracy of this product Mackay Regional Council makes no representations or warranties about the accuracy, reliability, completeness or suitability for any particular purpose and disclaims all responsibility and all liability (including without limitation, liability in negligence) or all expenses, losses, damages (including indirect or consequential damage) and costs you may incur as a result of this product being inaccurate or incomplete in any way or for any reason.

© Copyright Mackay Regional Council 2017
Gazettal Date: 30 June 2017
QPP Version 4.0
Geocentric Datum of Australia 1994 (GDA94)

Approx Scale @ A3 1:10000



Road Hierarchy Overlay Map - RH - 68



Infrastructure Proposed MRC Hierarchy

Arterial Roads

- Arterial (State Controlled Road)
- Arterial
- Arterial Main Street

Sub-Arterial Roads

- Traffic Distributor
- Controlled Distributor
- Sub-Arterial Main Street

Collector Street

- Major Collector
- Minor Collector
- Major Collector (Industrial)
- Major Rural (Collector)

Access Street

- Local Street (Access)
- Local Street (Urban Place)
- Minor Rural (Access)
- Laneway

Future Roads

- Proposed Arterial (State Controlled Road)
- Proposed Arterial
- Proposed Traffic Distributor
- Proposed Controlled Distributor
- Proposed Major Collector
- Proposed Minor Collector

Cadastre

- Local Government Boundary
- Cadastre - June 2016 (Sourced DNRM)
- Suburb or Locality
- Waterway or Waterbody

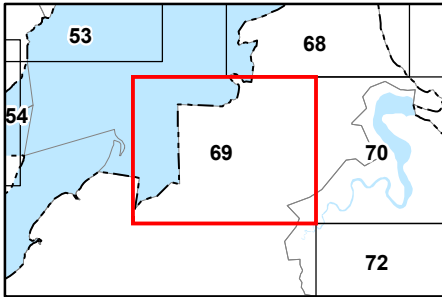
Road Hierarchy Overlay data was created by Mackay Regional Council. This data is to be used as a guide only for planning purposes.

While every care is taken to ensure the accuracy of this product Mackay Regional Council makes no representations or warranties about the accuracy, reliability, completeness or suitability for any particular purpose and disclaims all responsibility and all liability (including without limitation, liability in negligence) or all expenses, losses, damages (including indirect or consequential damage) and costs you may incur as a result of this product being inaccurate or incomplete in any way or for any reason.

© Copyright Mackay Regional Council 2017
Gazettal Date: 30 June 2017
QPP Version 4.0
Geocentric Datum of Australia 1994 (GDA94)

Approx Scale @ A3 1:10000

0 125 250 500 Metres



Road Hierarchy Overlay Map - RH - 69



Infrastructure Proposed MRC Hierarchy

Arterial Roads

- Arterial (State Controlled Road)
- Arterial
- Arterial Main Street

Sub-Arterial Roads

- Traffic Distributor
- Controlled Distributor
- Sub-Arterial Main Street

Collector Street

- Major Collector
- Minor Collector
- Major Collector (Industrial)
- Major Rural (Collector)

Access Street

- Local Street (Access)
- Local Street (Urban Place)
- Minor Rural (Access)
- Laneway

Future Roads

- Proposed Arterial (State Controlled Road)
- Proposed Arterial
- Proposed Traffic Distributor
- Proposed Controlled Distributor
- Proposed Major Collector
- Proposed Minor Collector

Cadastral

- - - Local Government Boundary
- Cadastre - June 2016 (Sourced DNRM)
- Suburb or Locality
- Waterway or Waterbody

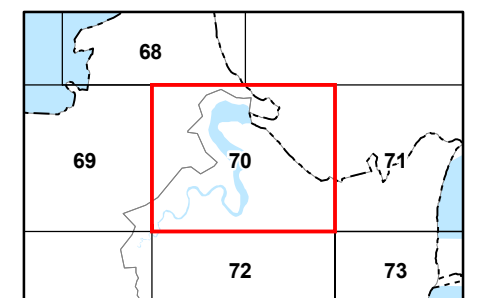
Road Hierarchy Overlay data was created by Mackay Regional Council. This data is to be used as a guide only for planning purposes.

While every care is taken to ensure the accuracy of this product Mackay Regional Council makes no representations or warranties about the accuracy, reliability, completeness or suitability for any particular purpose and disclaims all responsibility and all liability (including without limitation, liability in negligence) or all expenses, losses, damages (including indirect or consequential damage) and costs you may incur as a result of this product being inaccurate or incomplete in any way or for any reason.

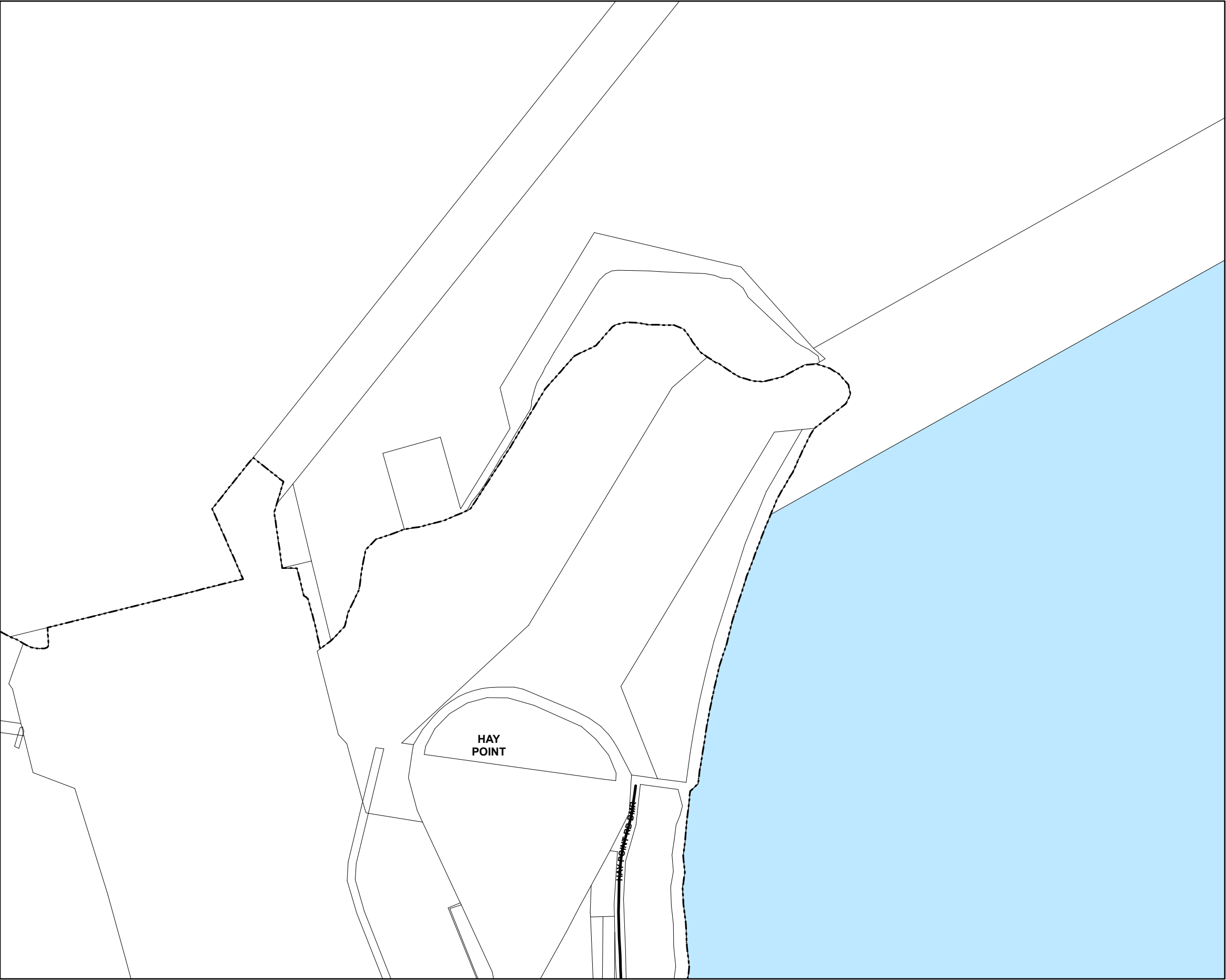
© Copyright Mackay Regional Council 2017
Gazettal Date: 30 June 2017
QPP Version 4.0
Geocentric Datum of Australia 1994 (GDA94)

Approx Scale @ A3 1:10000

0 125 250 500 Metres



Road Hierarchy Overlay Map - RH - 70



Infrastructure Proposed MRC Hierarchy

Arterial Roads

- Arterial (State Controlled Road)
- Arterial
- Arterial Main Street

Sub-Arterial Roads

- Traffic Distributor
- Controlled Distributor
- Sub-Arterial Main Street

Collector Street

- Major Collector
- Minor Collector
- Major Collector (Industrial)
- Major Rural (Collector)

Access Street

- Local Street (Access)
- Local Street (Urban Place)
- Minor Rural (Access)
- Laneway

Future Roads

- Proposed Arterial (State Controlled Road)
- Proposed Arterial
- Proposed Traffic Distributor
- Proposed Controlled Distributor
- Proposed Major Collector
- Proposed Minor Collector

Cadastre

- Local Government Boundary
- Cadastre - June 2016 (Sourced DNRM)
- Suburb or Locality
- Waterway or Waterbody

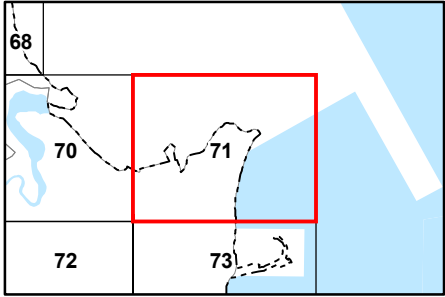
Road Hierarchy Overlay data was created by Mackay Regional Council. This data is to be used as a guide only for planning purposes.

While every care is taken to ensure the accuracy of this product Mackay Regional Council makes no representations or warranties about the accuracy, reliability, completeness or suitability for any particular purpose and disclaims all responsibility and all liability (including without limitation, liability in negligence) or all expenses, losses, damages (including indirect or consequential damage) and costs you may incur as a result of this product being inaccurate or incomplete in any way or for any reason.

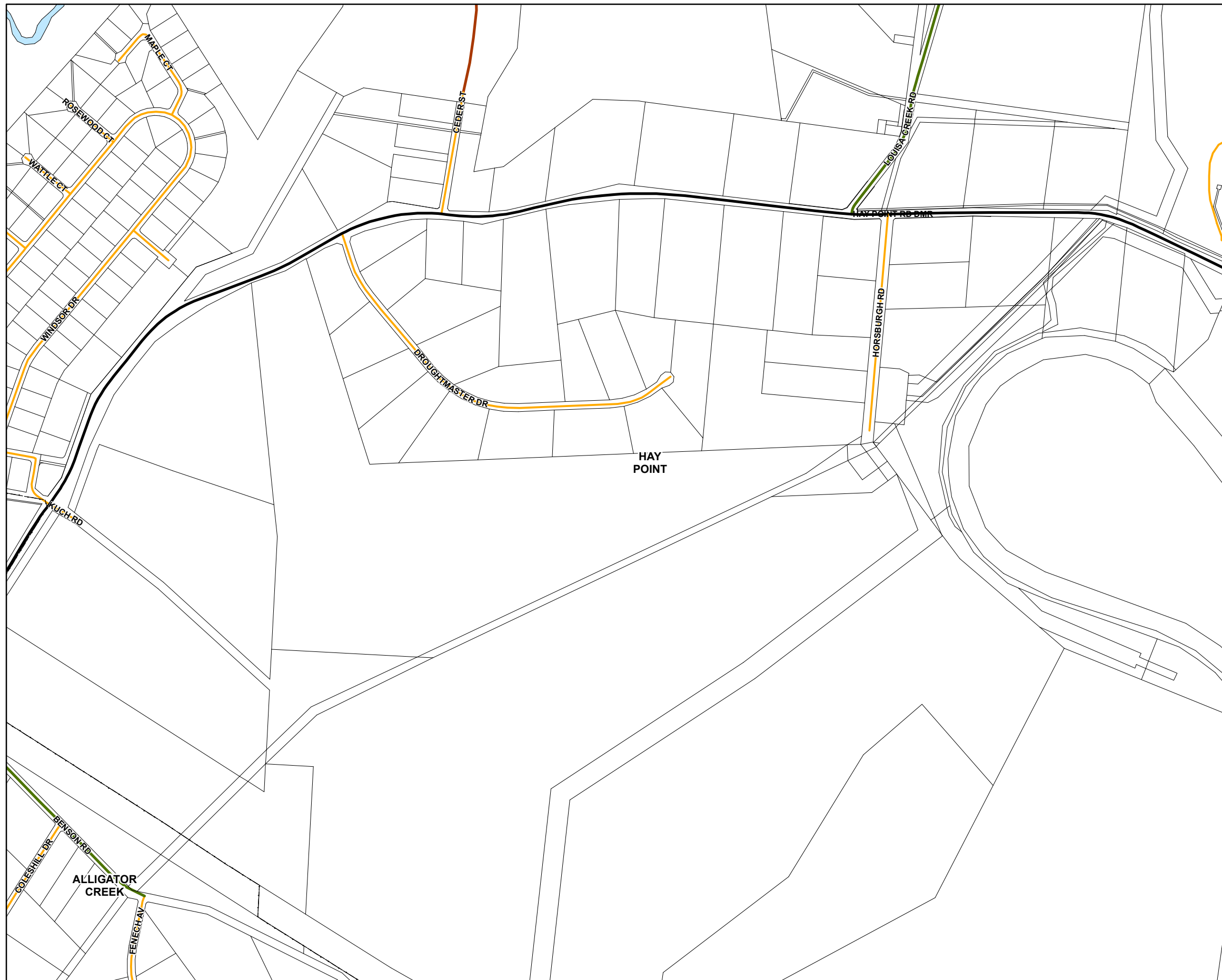
© Copyright Mackay Regional Council 2017
Gazettal Date: 30 June 2017
QPP Version 4.0
Geocentric Datum of Australia 1994 (GDA94)

Approx Scale @ A3 1:10000

0 125 250 500 Metres



Road Hierarchy Overlay Map - RH - 71



Infrastructure Proposed MRC Hierarchy

Arterial Roads

- Arterial (State Controlled Road)
- Arterial
- Arterial Main Street

Sub-Arterial Roads

- Traffic Distributor
- Controlled Distributor
- Sub-Arterial Main Street

Collector Street

- Major Collector
- Minor Collector
- Major Collector (Industrial)
- Major Rural (Collector)

Access Street

- Local Street (Access)
- Local Street (Urban Place)
- Minor Rural (Access)
- Laneway

Future Roads

- Proposed Arterial (State Controlled Road)
- Proposed Arterial
- Proposed Traffic Distributor
- Proposed Controlled Distributor
- Proposed Major Collector
- Proposed Minor Collector

Cadastre

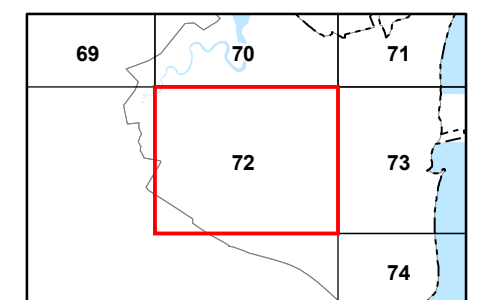
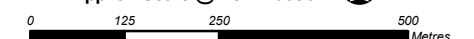
- - - Local Government Boundary
- Cadastre - June 2016 (Sourced DNRM)
- Suburb or Locality
- Waterway or Waterbody

Road Hierarchy Overlay data was created by Mackay Regional Council. This data is to be used as a guide only for planning purposes.

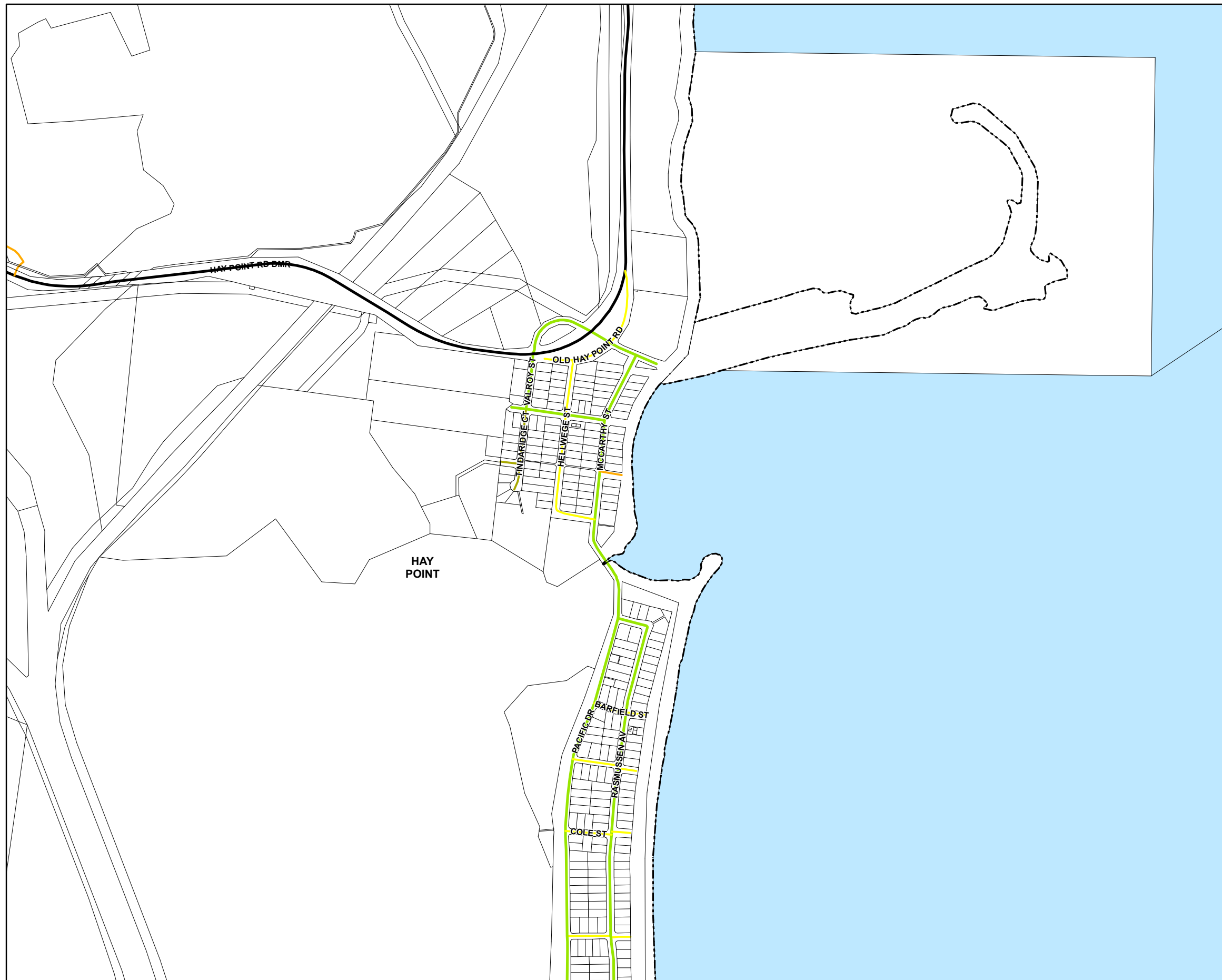
While every care is taken to ensure the accuracy of this product Mackay Regional Council makes no representations or warranties about the accuracy, reliability, completeness or suitability for any particular purpose and disclaims all responsibility and all liability (including without limitation, liability in negligence) or all expenses, losses, damages (including indirect or consequential damage) and costs you may incur as a result of this product being inaccurate or incomplete in any way or for any reason.

© Copyright Mackay Regional Council 2017
Gazettal Date: 30 June 2017
QPP Version 4.0
Geocentric Datum of Australia 1994 (GDA94)

Approx Scale @ A3 1:10000



Road Hierarchy Overlay Map - RH - 72



Infrastructure Proposed MRC Hierarchy

Arterial Roads

- Arterial (State Controlled Road)
- Arterial
- Arterial Main Street

Sub-Arterial Roads

- Traffic Distributor
- Controlled Distributor
- Sub-Arterial Main Street

Collector Street

- Major Collector
- Minor Collector
- Major Collector (Industrial)
- Major Rural (Collector)

Access Street

- Local Street (Access)
- Local Street (Urban Place)
- Minor Rural (Access)
- Laneway

Future Roads

- Proposed Arterial (State Controlled Road)
- Proposed Arterial
- Proposed Traffic Distributor
- Proposed Controlled Distributor
- Proposed Major Collector
- Proposed Minor Collector

Cadastre

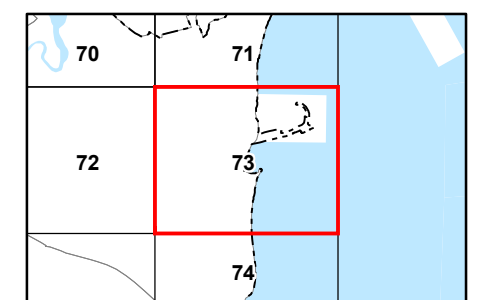
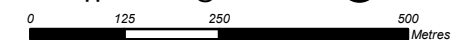
- - - Local Government Boundary
- Cadastre - June 2016 (Sourced DNRM)
- Suburb or Locality
- Waterway or Waterbody

Road Hierarchy Overlay data was created by Mackay Regional Council. This data is to be used as a guide only for planning purposes.

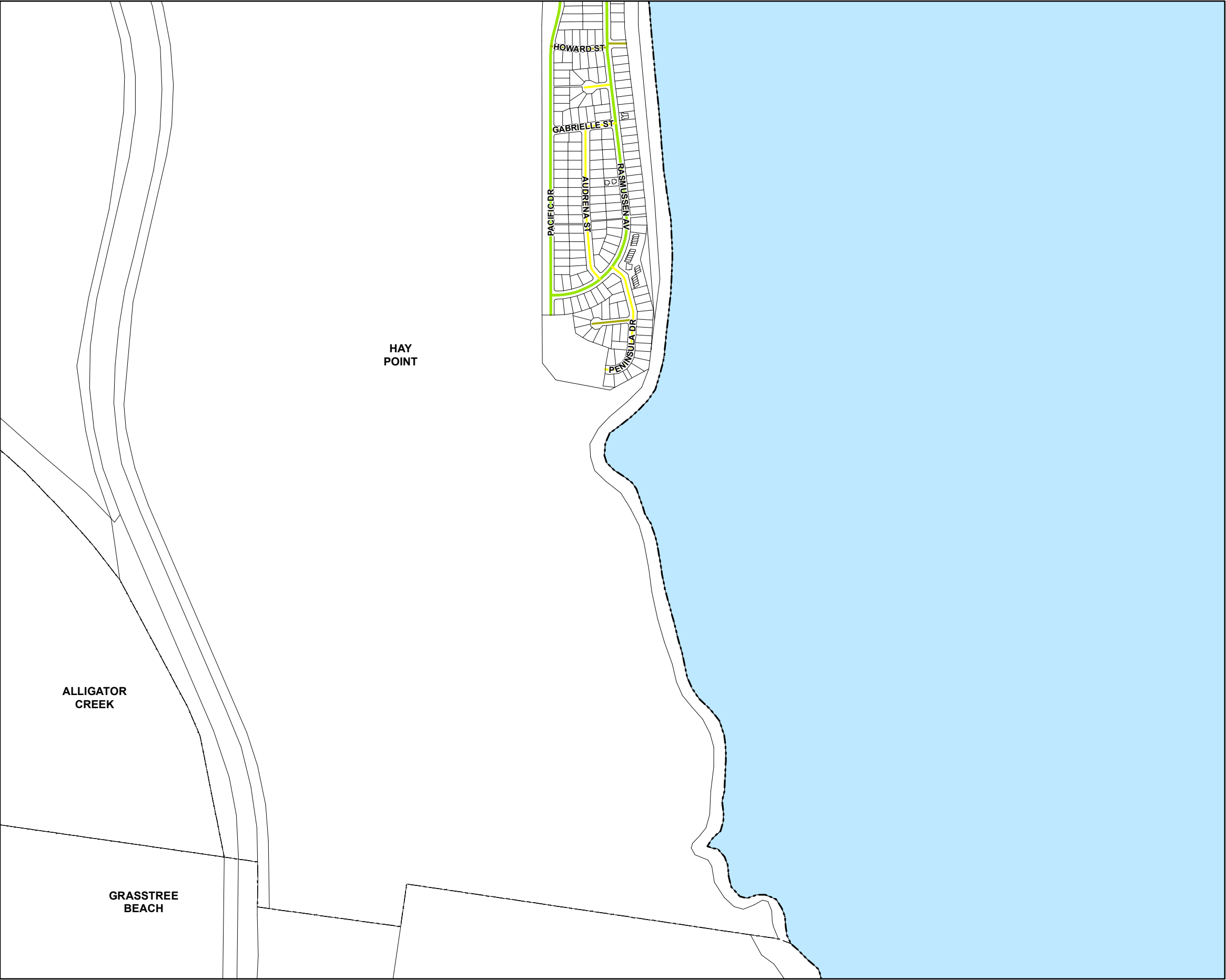
While every care is taken to ensure the accuracy of this product Mackay Regional Council makes no representations or warranties about the accuracy, reliability, completeness or suitability for any particular purpose and disclaims all responsibility and all liability (including without limitation, liability in negligence) or all expenses, losses, damages (including indirect or consequential damage) and costs you may incur as a result of this product being inaccurate or incomplete in any way or for any reason.

© Copyright Mackay Regional Council 2017
Gazettal Date: 30 June 2017
QPP Version 4.0
Geocentric Datum of Australia 1994 (GDA94)

Approx Scale @ A3 1:10000



Road Hierarchy Overlay Map - RH - 73



Infrastructure Proposed MRC Hierarchy

Arterial Roads

- Arterial (State Controlled Road)
- Arterial
- Arterial Main Street

Sub-Arterial Roads

- Traffic Distributor
- Controlled Distributor
- Sub-Arterial Main Street

Collector Street

- Major Collector
- Minor Collector
- Major Collector (Industrial)
- Major Rural (Collector)

Access Street

- Local Street (Access)
- Local Street (Urban Place)
- Minor Rural (Access)
- Laneway

Future Roads

- Proposed Arterial (State Controlled Road)
- Proposed Arterial
- Proposed Traffic Distributor
- Proposed Controlled Distributor
- Proposed Major Collector
- Proposed Minor Collector

Cadastre

- Local Government Boundary
- Cadastre - June 2016 (Sourced DNRM)
- Suburb or Locality
- Waterway or Waterbody

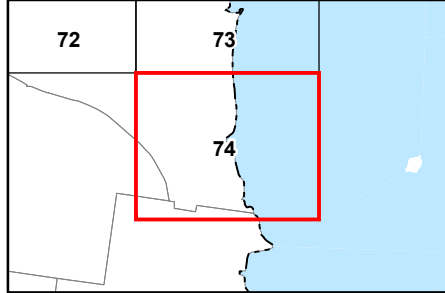
Road Hierarchy Overlay data was created by Mackay Regional Council. This data is to be used as a guide only for planning purposes.

While every care is taken to ensure the accuracy of this product Mackay Regional Council makes no representations or warranties about the accuracy, reliability, completeness or suitability for any particular purpose and disclaims all responsibility and all liability (including without limitation, liability in negligence) or all expenses, losses, damages (including indirect or consequential damage) and costs you may incur as a result of this product being inaccurate or incomplete in any way or for any reason.

© Copyright Mackay Regional Council 2017
Gazettal Date: 30 June 2017
QPP Version 4.0
Geocentric Datum of Australia 1994 (GDA94)

Approx Scale @ A3 1:10000

0 125 250 500 Metres



Road Hierarchy Overlay Map - RH - 74



Infrastructure Proposed MRC Hierarchy

Arterial Roads

— Arterial (State Controlled Road)

— Arterial

— Arterial Main Street

Sub-Arterial Roads

— Traffic Distributor

— Controlled Distributor

— Sub-Arterial Main Street

Collector Street

— Major Collector

— Minor Collector

— Major Collector (Industrial)

— Major Rural (Collector)

Access Street

— Local Street (Access)

— Local Street (Urban Place)

— Minor Rural (Access)

— Laneway

Future Roads

--- Proposed Arterial (State Controlled Road)

--- Proposed Arterial

--- Proposed Traffic Distributor

--- Proposed Controlled Distributor

--- Proposed Major Collector

--- Proposed Minor Collector

Cadastre

- - - Local Government Boundary

□ Cadastre - June 2016 (Sourced DNRM)

□ Suburb or Locality

□ Waterway or Waterbody

Road Hierarchy Overlay data was created by Mackay Regional Council. This data is to be used as a guide only for planning purposes.

While every care is taken to ensure the accuracy of this product Mackay Regional Council makes no representations or warranties about the accuracy, reliability, completeness or suitability for any particular purpose and disclaims all responsibility and all liability (including without limitation, liability in negligence) or all expenses, losses, damages (including indirect or consequential damage) and costs you may incur as a result of this product being inaccurate or incomplete in any way or for any reason.

© Copyright Mackay Regional Council 2017

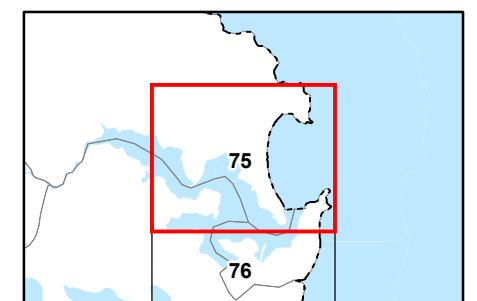
Gazettal Date: 30 June 2017

QPP Version 4.0

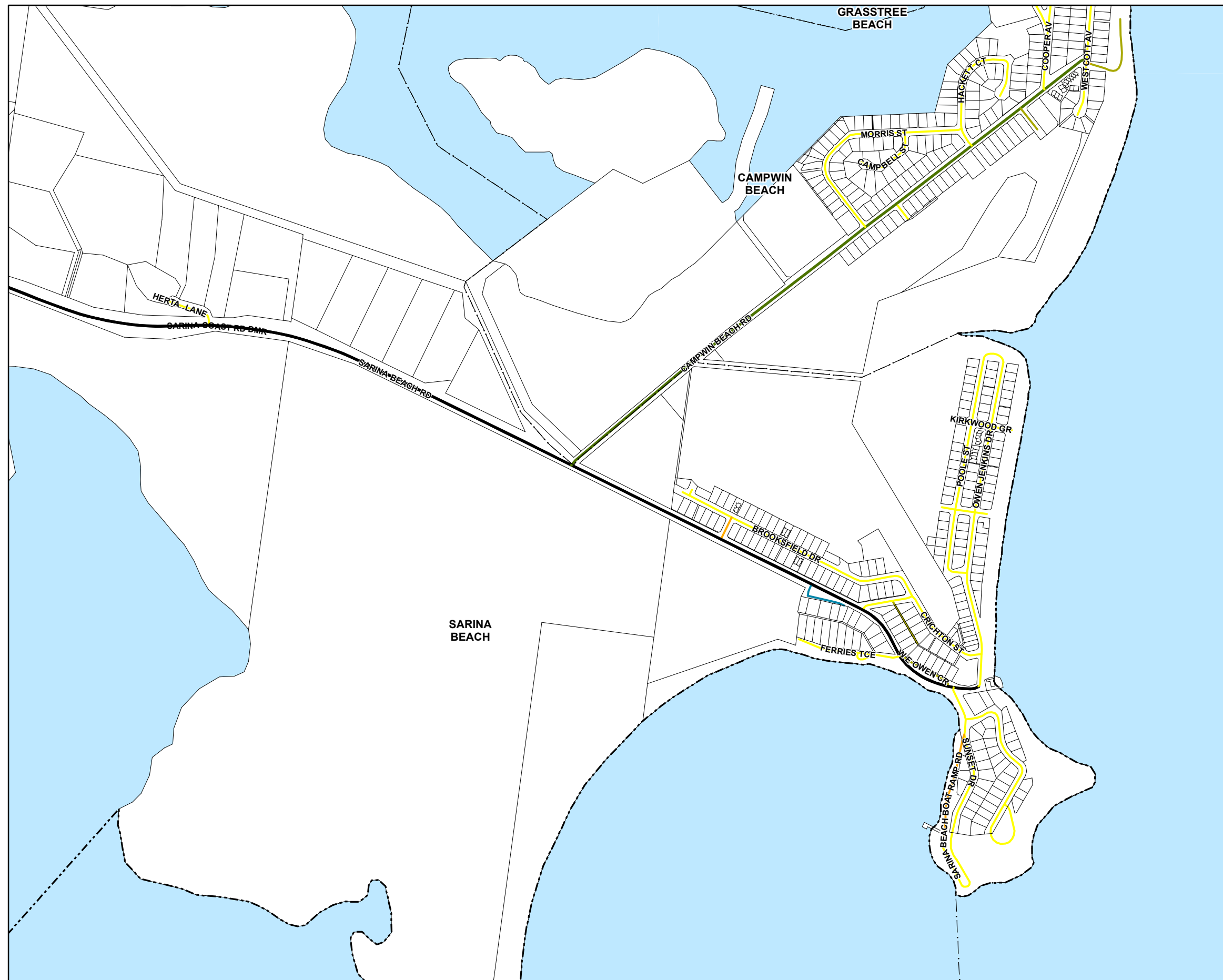
Geocentric Datum of Australia 1994 (GDA94)

Approx Scale @ A3 1:10000

0 125 250 500 Metres



Road Hierarchy Overlay Map - RH - 75



Infrastructure Proposed MRC Hierarchy

Arterial Roads

- Arterial (State Controlled Road)
- Arterial
- Arterial Main Street

Sub-Arterial Roads

- Traffic Distributor
- Controlled Distributor
- Sub-Arterial Main Street

Collector Street

- Major Collector
- Minor Collector
- Major Collector (Industrial)
- Major Rural (Collector)

Access Street

- Local Street (Access)
- Local Street (Urban Place)
- Minor Rural (Access)
- Laneway

Future Roads

- Proposed Arterial (State Controlled Road)
- Proposed Arterial
- Proposed Traffic Distributor
- Proposed Controlled Distributor
- Proposed Major Collector
- Proposed Minor Collector

Cadastre

- - - Local Government Boundary
- Cadastre - June 2016 (Sourced DNRM)
- Suburb or Locality
- Waterway or Waterbody

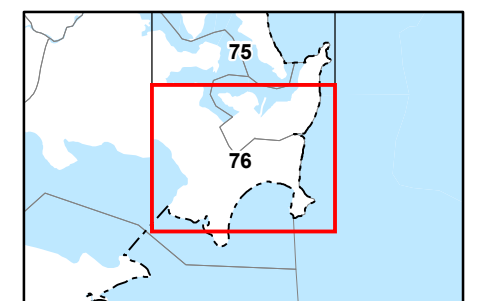
Road Hierarchy Overlay data was created by Mackay Regional Council. This data is to be used as a guide only for planning purposes.

While every care is taken to ensure the accuracy of this product Mackay Regional Council makes no representations or warranties about the accuracy, reliability, completeness or suitability for any particular purpose and disclaims all responsibility and all liability (including without limitation, liability in negligence) or all expenses, losses, damages (including indirect or consequential damage) and costs you may incur as a result of this product being inaccurate or incomplete in any way or for any reason.

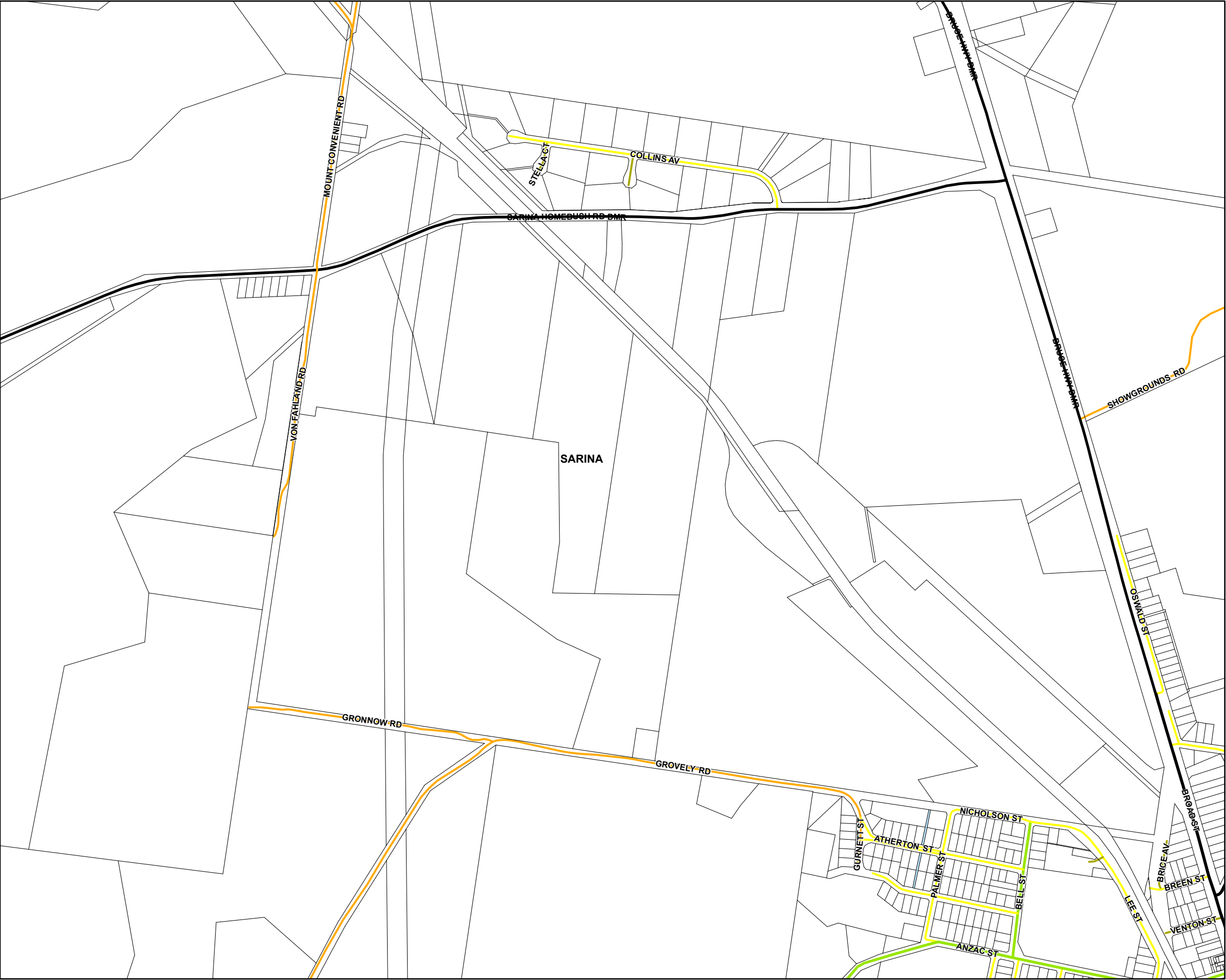
© Copyright Mackay Regional Council 2017
Gazettal Date: 30 June 2017
QPP Version 4.0
Geocentric Datum of Australia 1994 (GDA94)

Approx Scale @ A3 1:10000

0 125 250 500 Metres



Road Hierarchy Overlay Map - RH - 76



**Infrastructure
Proposed MRC Hierarchy**

Arterial Roads

- Arterial (State Controlled Road)
- Arterial
- Arterial Main Street

Sub-Arterial Roads

- Traffic Distributor
- Controlled Distributor
- Sub-Arterial Main Street

Collector Street

- Major Collector
- Minor Collector
- Major Collector (Industrial)
- Major Rural (Collector)

Access Street

- Local Street (Access)
- Local Street (Urban Place)
- Minor Rural (Access)
- Laneway

Future Roads

- Proposed Arterial (State Controlled Road)
- Proposed Arterial
- Proposed Traffic Distributor
- Proposed Controlled Distributor
- Proposed Major Collector
- Proposed Minor Collector

Cadastre

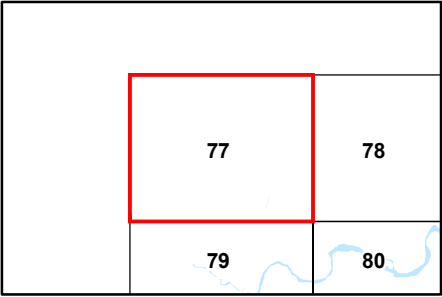

- Local Government Boundary
- Cadastre - June 2016 (Sourced DNRM)
- Suburb or Locality
- Waterway or Waterbody

Road Hierarchy Overlay data was created by Mackay Regional Council. This data is to be used as a guide only for planning purposes.

While every care is taken to ensure the accuracy of this product Mackay Regional Council makes no representations or warranties about the accuracy, reliability, completeness or suitability for any particular purpose and disclaims all responsibility and all liability (including without limitation, liability in negligence) or all expenses, losses, damages (including indirect or consequential damage) and costs you may incur as a result of this product being inaccurate or incomplete in any way or for any reason.

© Copyright Mackay Regional Council 2017
Gazettal Date: 30 June 2017
QPP Version 4.0
Geocentric Datum of Australia 1994 (GDA94)

Approx Scale @ A3 1:10000



Road Hierarchy Overlay Map - RH - 77



Infrastructure Proposed MRC Hierarchy

Arterial Roads

- Arterial (State Controlled Road)
- Arterial
- Arterial Main Street

Sub-Arterial Roads

- Traffic Distributor
- Controlled Distributor
- Sub-Arterial Main Street

Collector Street

- Major Collector
- Minor Collector
- Major Collector (Industrial)
- Major Rural (Collector)

Access Street

- Local Street (Access)
- Local Street (Urban Place)
- Minor Rural (Access)
- Laneway

Future Roads

- Proposed Arterial (State Controlled Road)
- Proposed Arterial
- Proposed Traffic Distributor
- Proposed Controlled Distributor
- Proposed Major Collector
- Proposed Minor Collector

Cadastre

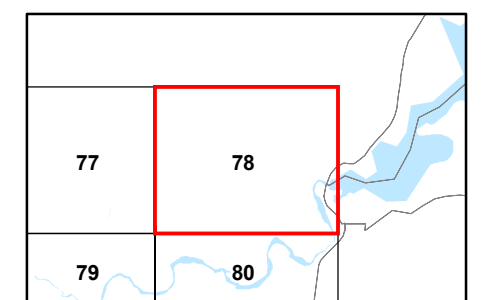
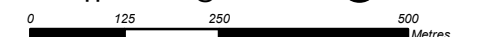
- - - Local Government Boundary
- Cadastre - June 2016 (Sourced DNRM)
- Suburb or Locality
- Waterway or Waterbody

Road Hierarchy Overlay data was created by Mackay Regional Council. This data is to be used as a guide only for planning purposes.

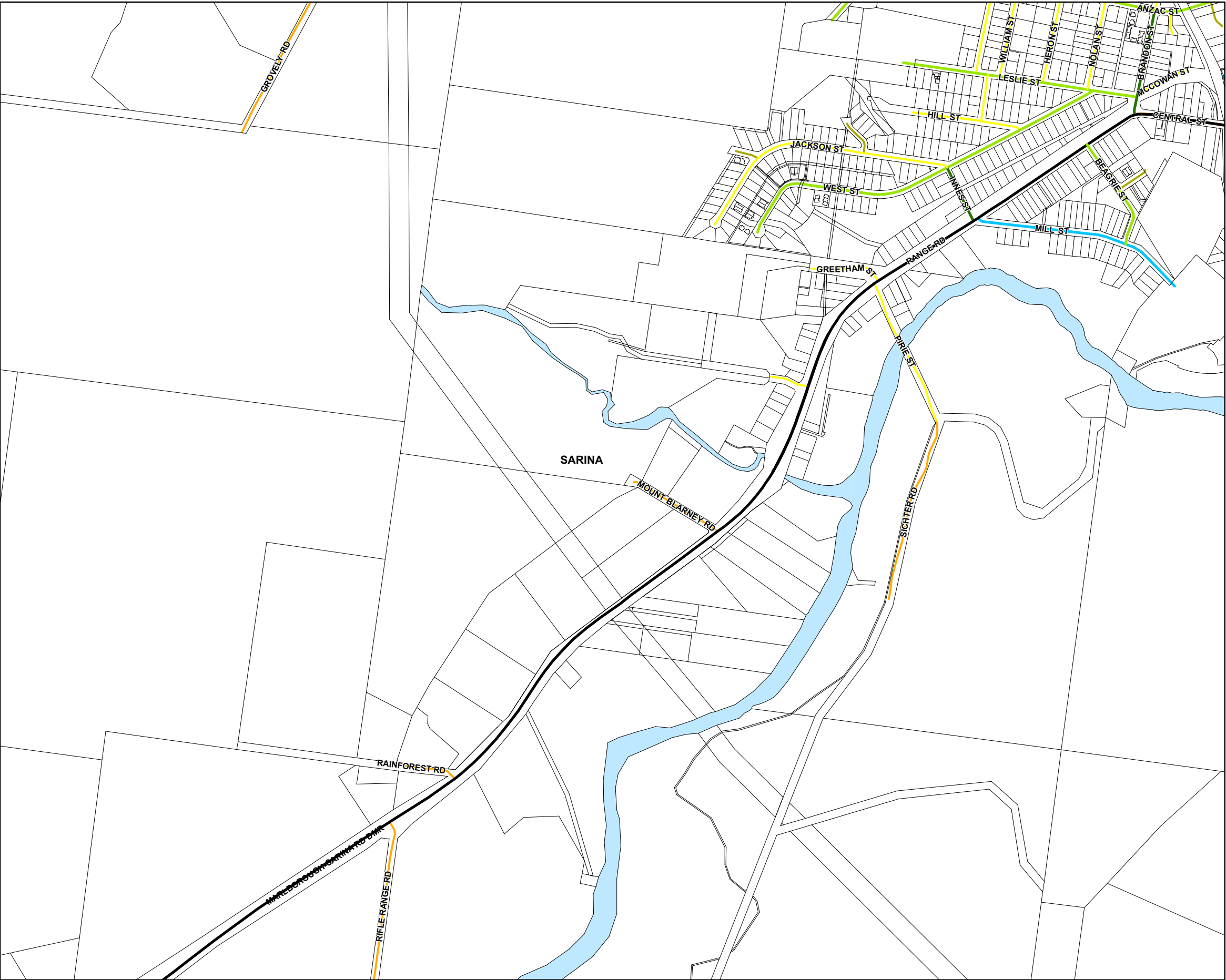
While every care is taken to ensure the accuracy of this product Mackay Regional Council makes no representations or warranties about the accuracy, reliability, completeness or suitability for any particular purpose and disclaims all responsibility and all liability (including without limitation, liability in negligence) or all expenses, losses, damages (including indirect or consequential damage) and costs you may incur as a result of this product being inaccurate or incomplete in any way or for any reason.

© Copyright Mackay Regional Council 2017
Gazettal Date: 30 June 2017
QPP Version 4.0
Geocentric Datum of Australia 1994 (GDA94)

Approx Scale @ A3 1:10000



Road Hierarchy Overlay Map - RH - 78



Infrastructure Proposed MRC Hierarchy

Arterial Roads

- Arterial (State Controlled Road)
- Arterial
- Arterial Main Street

Sub-Arterial Roads

- Traffic Distributor
- Controlled Distributor
- Sub-Arterial Main Street

Collector Street

- Major Collector
- Minor Collector
- Major Collector (Industrial)
- Major Rural (Collector)

Access Street

- Local Street (Access)
- Local Street (Urban Place)
- Minor Rural (Access)
- Laneway

Future Roads

- Proposed Arterial (State Controlled Road)
- Proposed Arterial
- Proposed Traffic Distributor
- Proposed Controlled Distributor
- Proposed Major Collector
- Proposed Minor Collector

Cadastre

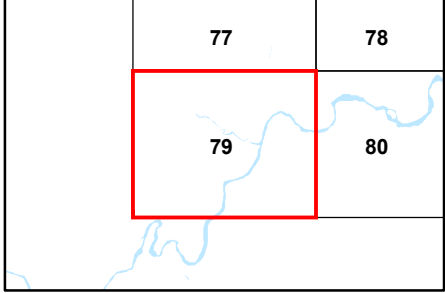
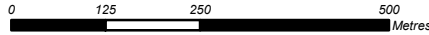
- Local Government Boundary
- Cadastre - June 2016 (Sourced DNRM)
- Suburb or Locality
- Waterway or Waterbody

Road Hierarchy Overlay data was created by Mackay Regional Council. This data is to be used as a guide only for planning purposes.

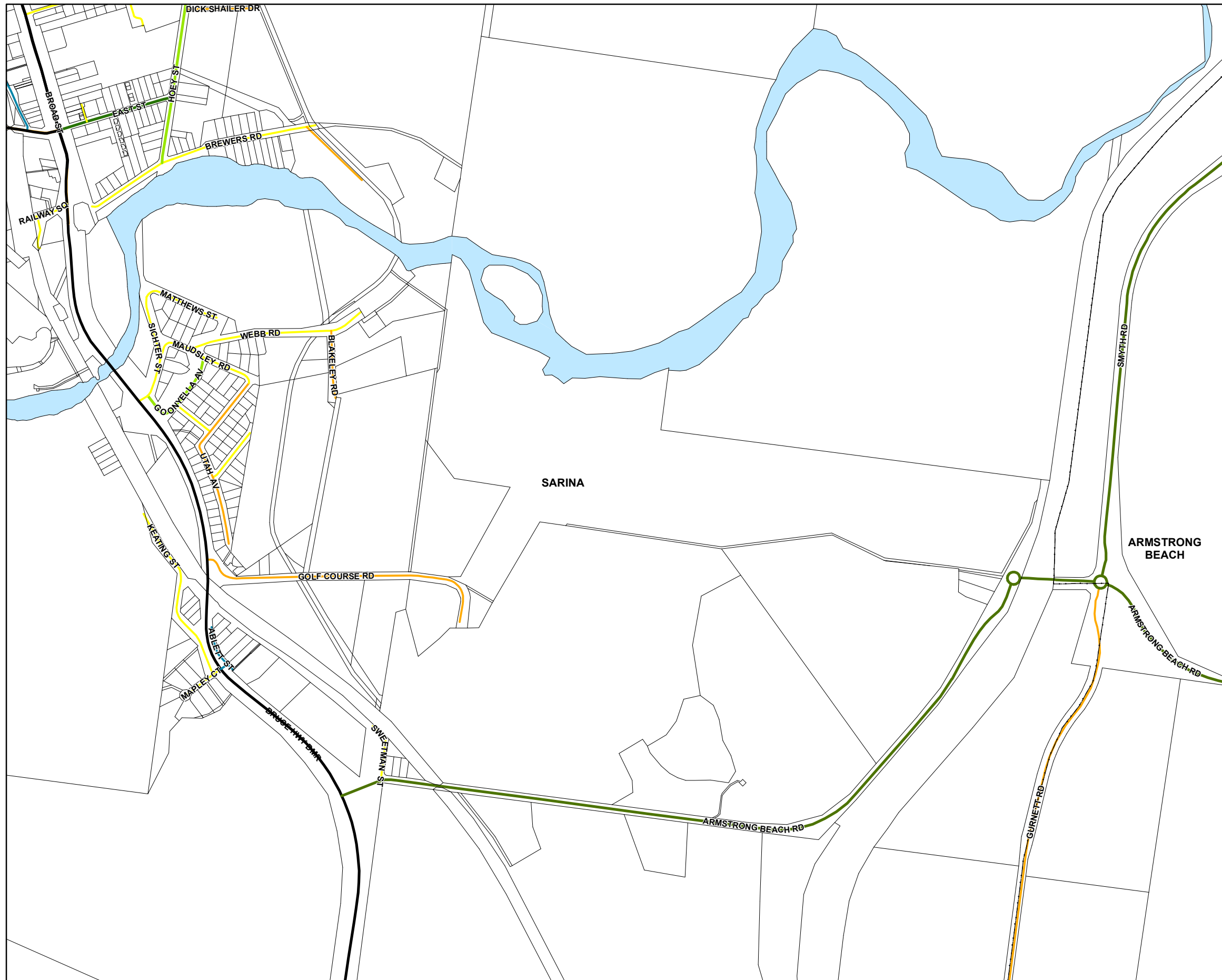
While every care is taken to ensure the accuracy of this product Mackay Regional Council makes no representations or warranties about the accuracy, reliability, completeness or suitability for any particular purpose and disclaims all responsibility and all liability (including without limitation, liability in negligence) or all expenses, losses, damages (including indirect or consequential damage) and costs you may incur as a result of this product being inaccurate or incomplete in any way or for any reason.

© Copyright Mackay Regional Council 2017
Gazettal Date: 30 June 2017
QPP Version 4.0
Geocentric Datum of Australia 1994 (GDA94)

Approx Scale @ A3 1:10000



Road Hierarchy Overlay Map - RH - 79



Infrastructure Proposed MRC Hierarchy

Arterial Roads

- Arterial (State Controlled Road)
- Arterial
- Arterial Main Street

Sub-Arterial Roads

- Traffic Distributor
- Controlled Distributor
- Sub-Arterial Main Street

Collector Street

- Major Collector
- Minor Collector
- Major Collector (Industrial)
- Major Rural (Collector)

Access Street

- Local Street (Access)
- Local Street (Urban Place)
- Minor Rural (Access)
- Laneway

Future Roads

- Proposed Arterial (State Controlled Road)
- Proposed Arterial
- Proposed Traffic Distributor
- Proposed Controlled Distributor
- Proposed Major Collector
- Proposed Minor Collector

Cadastre

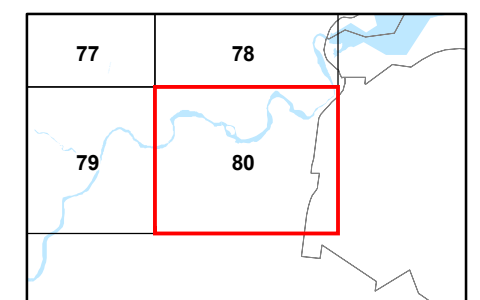
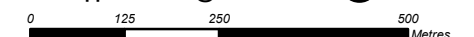
- - - Local Government Boundary
- Cadastre - June 2016 (Sourced DNRM)
- Suburb or Locality
- Waterway or Waterbody

Road Hierarchy Overlay data was created by Mackay Regional Council. This data is to be used as a guide only for planning purposes.

While every care is taken to ensure the accuracy of this product Mackay Regional Council makes no representations or warranties about the accuracy, reliability, completeness or suitability for any particular purpose and disclaims all responsibility and all liability (including without limitation, liability in negligence) or all expenses, losses, damages (including indirect or consequential damage) and costs you may incur as a result of this product being inaccurate or incomplete in any way or for any reason.

© Copyright Mackay Regional Council 2017
Gazettal Date: 30 June 2017
QPP Version 4.0
Geocentric Datum of Australia 1994 (GDA94)

Approx Scale @ A3 1:10000



Road Hierarchy Overlay Map - RH - 80



**Infrastructure
Proposed MRC Hierarchy**

Arterial Roads

- Arterial (State Controlled Road)
- Arterial
- Arterial Main Street

Sub-Arterial Roads

- Traffic Distributor
- Controlled Distributor
- Sub-Arterial Main Street

Collector Street

- Major Collector
- Minor Collector
- Major Collector (Industrial)
- Major Rural (Collector)

Access Street

- Local Street (Access)
- Local Street (Urban Place)
- Minor Rural (Access)
- Laneway

Future Roads

- Proposed Arterial (State Controlled Road)
- Proposed Arterial
- Proposed Traffic Distributor
- Proposed Controlled Distributor
- Proposed Major Collector
- Proposed Minor Collector

Cadastre

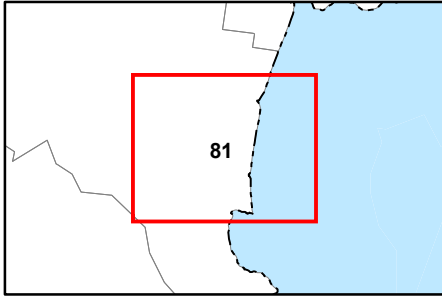

- - - Local Government Boundary
- Cadastre - June 2016 (Sourced DNRM)
- Suburb or Locality
- Waterway or Waterbody

Road Hierarchy Overlay data was created by Mackay Regional Council. This data is to be used as a guide only for planning purposes.

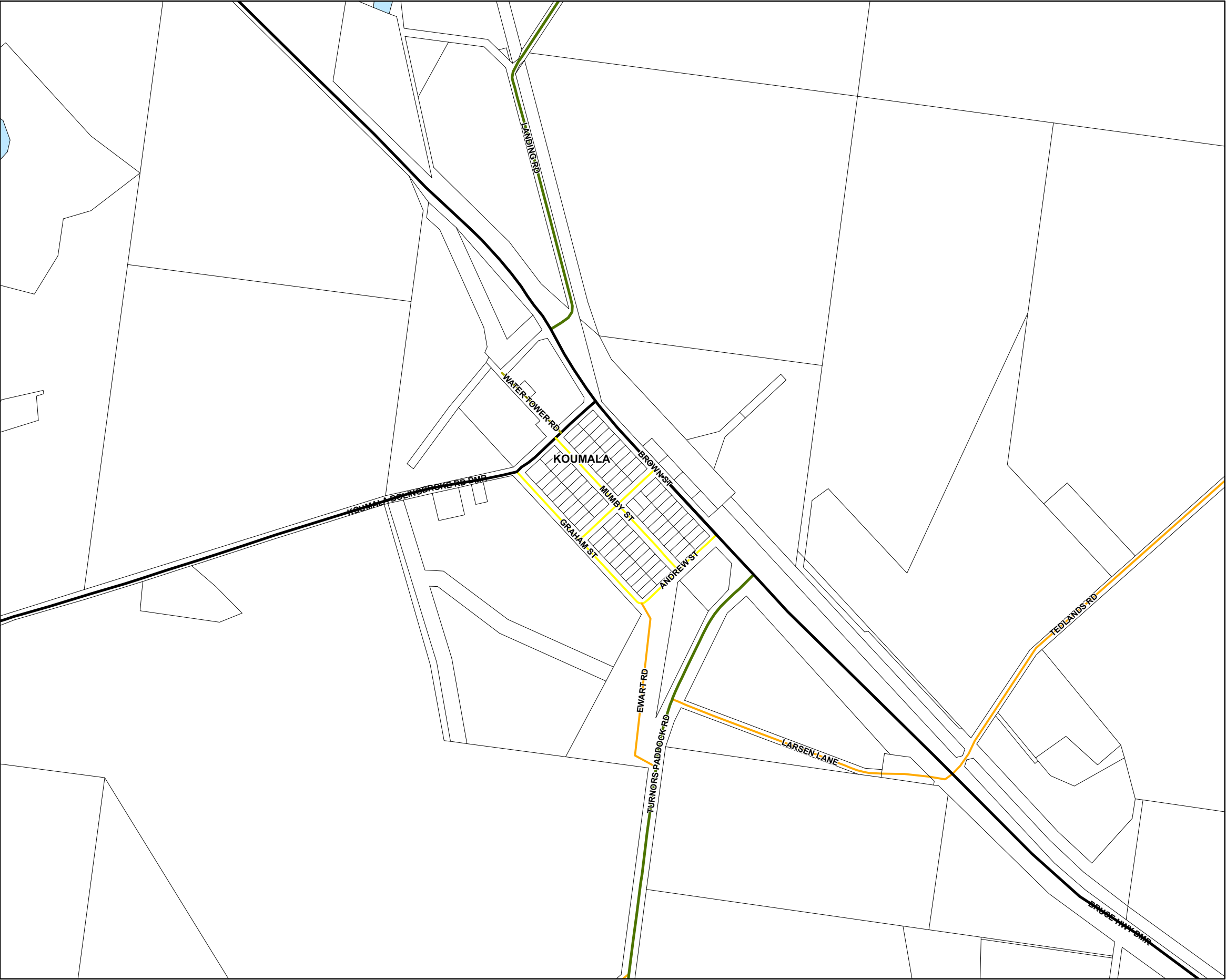
While every care is taken to ensure the accuracy of this product Mackay Regional Council makes no representations or warranties about the accuracy, reliability, completeness or suitability for any particular purpose and disclaims all responsibility and all liability (including without limitation, liability in negligence) or all expenses, losses, damages (including indirect or consequential damage) and costs you may incur as a result of this product being inaccurate or incomplete in any way or for any reason.

© Copyright Mackay Regional Council 2017
Gazettal Date: 30 June 2017
QPP Version 4.0
Geocentric Datum of Australia 1994 (GDA94)

Approx Scale @ A3 1:10000



Road Hierarchy Overlay Map - RH - 81



Infrastructure Proposed MRC Hierarchy

Arterial Roads

- Arterial (State Controlled Road)
- Arterial
- Arterial Main Street

Sub-Arterial Roads

- Traffic Distributor
- Controlled Distributor
- Sub-Arterial Main Street

Collector Street

- Major Collector
- Minor Collector
- Major Collector (Industrial)
- Major Rural (Collector)

Access Street

- Local Street (Access)
- Local Street (Urban Place)
- Minor Rural (Access)
- Laneway

Future Roads

- Proposed Arterial (State Controlled Road)
- Proposed Arterial
- Proposed Traffic Distributor
- Proposed Controlled Distributor
- Proposed Major Collector
- Proposed Minor Collector

Cadastre

- Local Government Boundary
- Cadastre - June 2016 (Sourced DNRM)
- Suburb or Locality
- Waterway or Waterbody

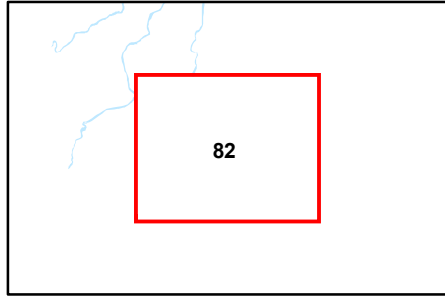
Road Hierarchy Overlay data was created by Mackay Regional Council. This data is to be used as a guide only for planning purposes.

While every care is taken to ensure the accuracy of this product Mackay Regional Council makes no representations or warranties about the accuracy, reliability, completeness or suitability for any particular purpose and disclaims all responsibility and all liability (including without limitation, liability in negligence) or all expenses, losses, damages (including indirect or consequential damage) and costs you may incur as a result of this product being inaccurate or incomplete in any way or for any reason.

© Copyright Mackay Regional Council 2017
Gazettal Date: 30 June 2017
QPP Version 4.0
Geocentric Datum of Australia 1994 (GDA94)

Approx Scale @ A3 1:10000

0 125 250 500 Metres



Road Hierarchy Overlay Map - RH - 82