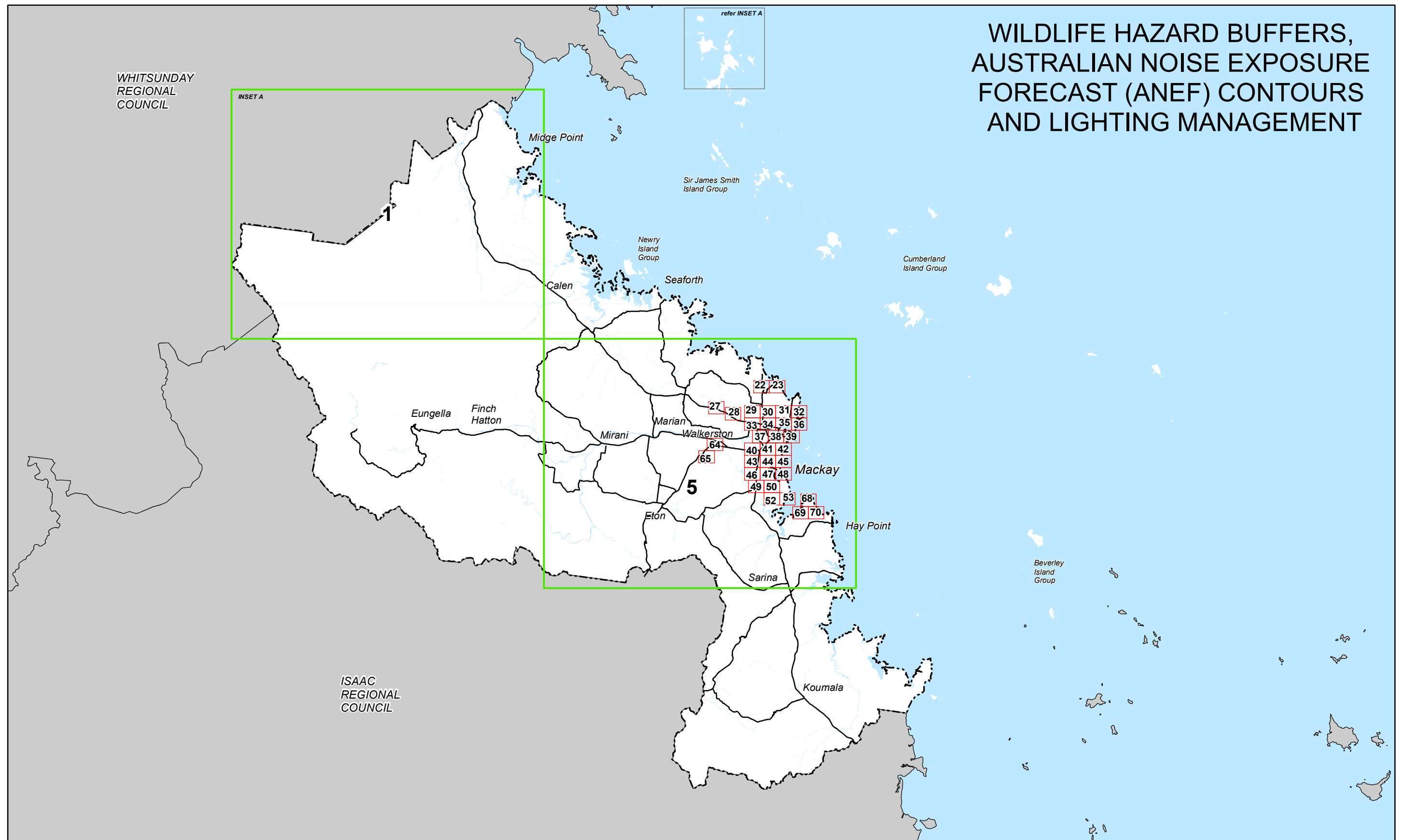


## GRID INDEX - AIRPORT ENVIRONS OVERLAY MAPS

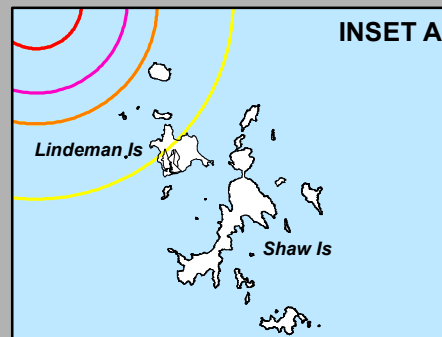


# Mackay Region **PLANNING SCHEME**



## Airport Environs Overlay Maps

Wildlife Hazard Buffers, Australian Noise Exposure Frequency (ANEF) Contours and Lighting Management



INSET A

WHITSUNDAY  
REGIONAL  
COUNCIL

ISAAC  
REGIONAL  
COUNCIL

### Development Constraints

#### Wildlife Hazard Buffer Zone

- Wildlife hazard buffer zone - 3km
- Wildlife hazard buffer zone - 8km
- Wildlife hazard buffer zone - 13km

#### Australian Noise Exposure Forecast Contour - ANEF

- ANEF 20 - 25 contour
- ANEF 25 - 30 contour
- ANEF 30 - 35 contour
- ANEF 35 - 40 contour

#### Lighting Management Area

- Lighting area buffer 6km

#### Cadastre

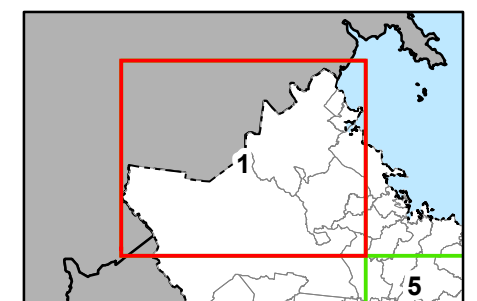
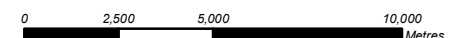
- Local Government Boundary
- Cadastre - June 2016 (Sourced DNR)
- Suburb or Locality
- Waterway or Waterbody

Airport Environs Overlay data was compiled by Mackay Regional Council based on latest available information and using information provided by Department of Transport and Main Roads (DTMR). This data is to be used as a guide for planning purposes.

While every care is taken to ensure the accuracy of this product Mackay Regional Council makes no representations or warranties about the accuracy, reliability, completeness or suitability for any particular purpose and disclaims all responsibility and all liability (including without limitation, liability in negligence) or all expenses, losses, damages (including indirect or consequential damage) and costs you may incur as a result of this product being inaccurate or incomplete in any way or for any reason.

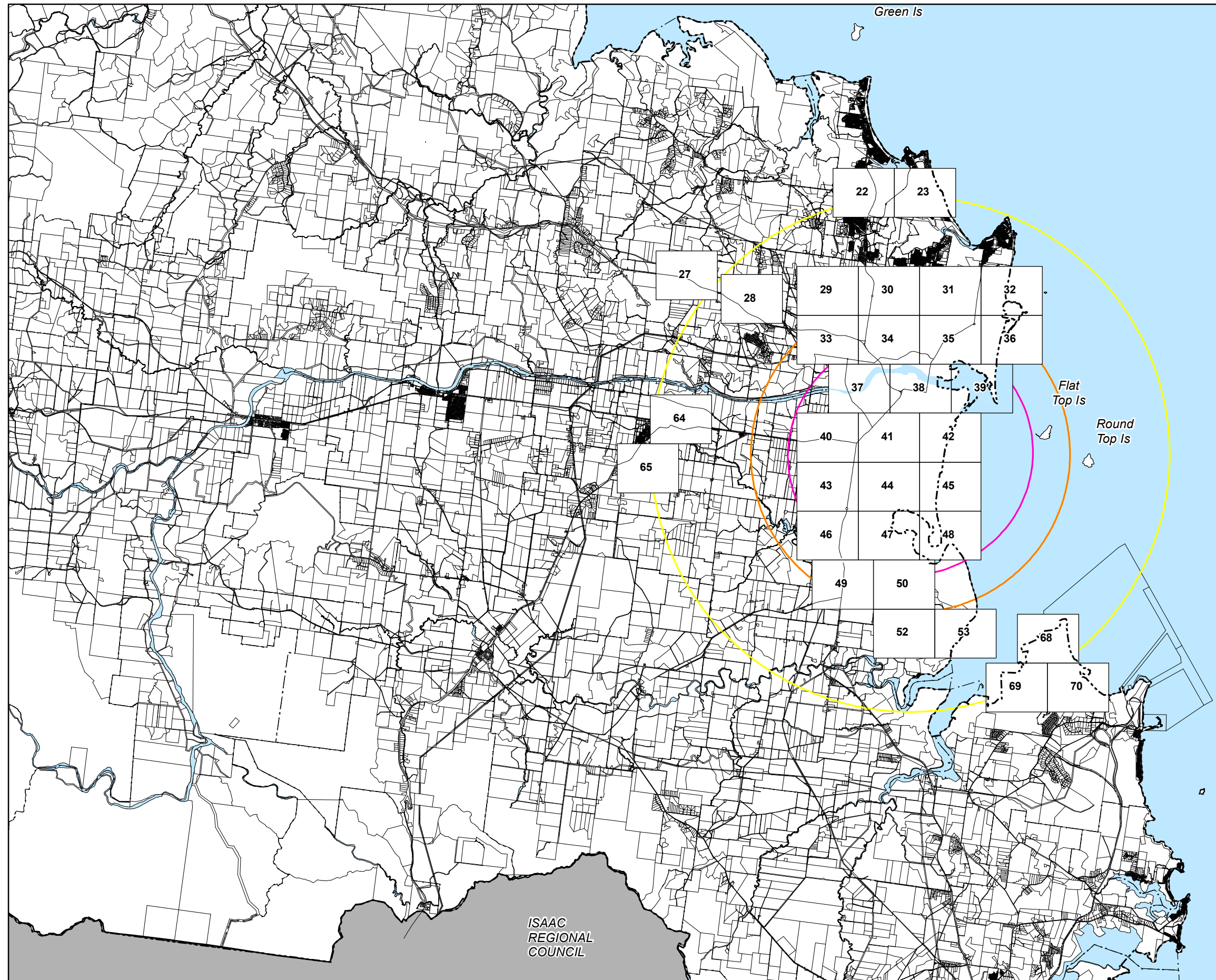
© Copyright Mackay Regional Council 2017  
Gazettal Date: 30 June 2017  
QPP Version 4.0  
Geocentric Datum of Australia 1994 (GDA94)

Approx Scale @ A3 1:200,000



Airport Environs Overlay Map - AE - WN - 1





## Development Constraints

### Wildlife Hazard Buffer Zone

- Wildlife hazard buffer zone - 3km
- Wildlife hazard buffer zone - 8km
- Wildlife hazard buffer zone - 13km

### Australian Noise Exposure Forecast Contour - ANEF

- ANEF 20 - 25 contour
- ANEF 25 - 30 contour
- ANEF 30 - 35 contour
- ANEF 35 - 40 contour

### Lighting Management Area

- Lighting area buffer 6km

### Cadastre

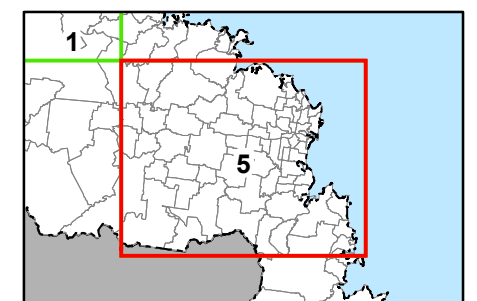
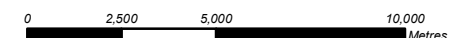
- Local Government Boundary
- Cadastre - June 2016 (Sourced DNRM)
- Suburb or Locality
- Waterway or Waterbody

Airport Environs Overlay data was compiled by Mackay Regional Council based on latest available information and using information provided by Department of Transport and Main Roads (DTMR). This data is to be used as a guide for planning purposes.

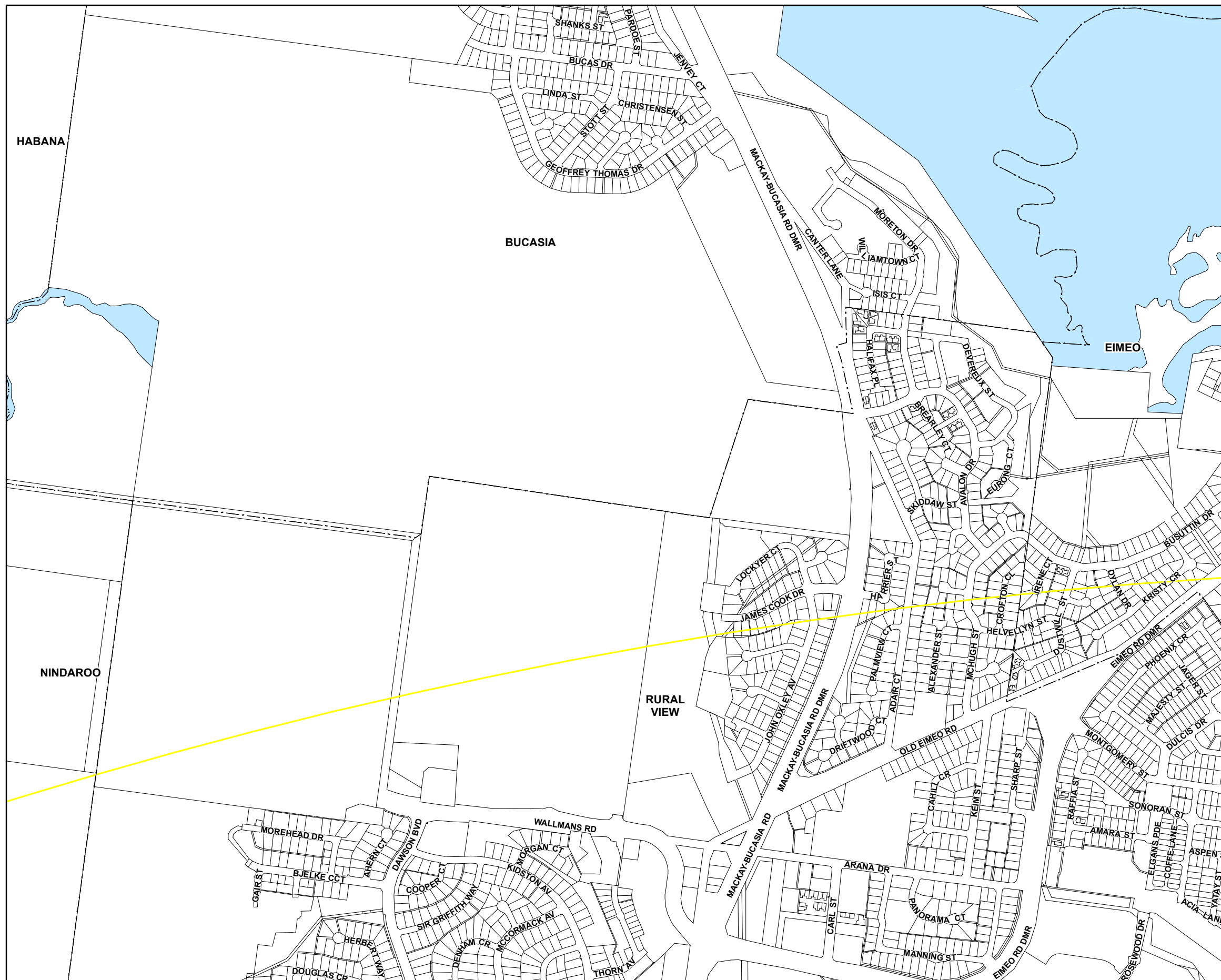
While every care is taken to ensure the accuracy of this product Mackay Regional Council makes no representations or warranties about the accuracy, reliability, completeness or suitability for any particular purpose and disclaims all responsibility and all liability (including without limitation, liability in negligence) or all expenses, losses, damages (including indirect or consequential damage) and costs you may incur as a result of this product being inaccurate or incomplete in any way or for any reason.

© Copyright Mackay Regional Council 2017  
Gazettal Date: 30 June 2017  
QPP Version 4.0  
Geocentric Datum of Australia 1994 (GDA94)

Approx Scale @ A3 1:200,000







### Development Constraints

#### Wildlife Hazard Buffer Zone

- Wildlife hazard buffer zone - 3km
- Wildlife hazard buffer zone - 8km
- Wildlife hazard buffer zone - 13km

#### Australian Noise Exposure Forecast Contour - ANEF

- ANEF 20 - 25 contour
- ANEF 25 - 30 contour
- ANEF 30 - 35 contour
- ANEF 35 - 40 contour

#### Lighting Management Area

- Lighting area buffer 6km

#### Cadastre

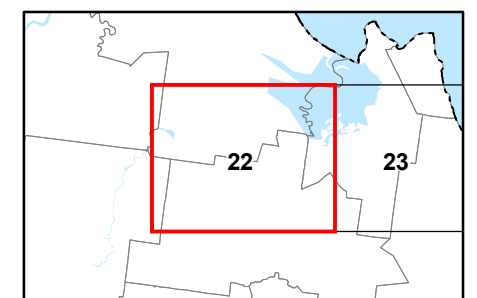
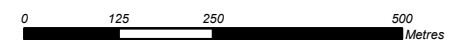
- Local Government Boundary
- Cadastre - June 2016 (Sourced DNRM)
- Suburb or Locality
- Waterway or Waterbody

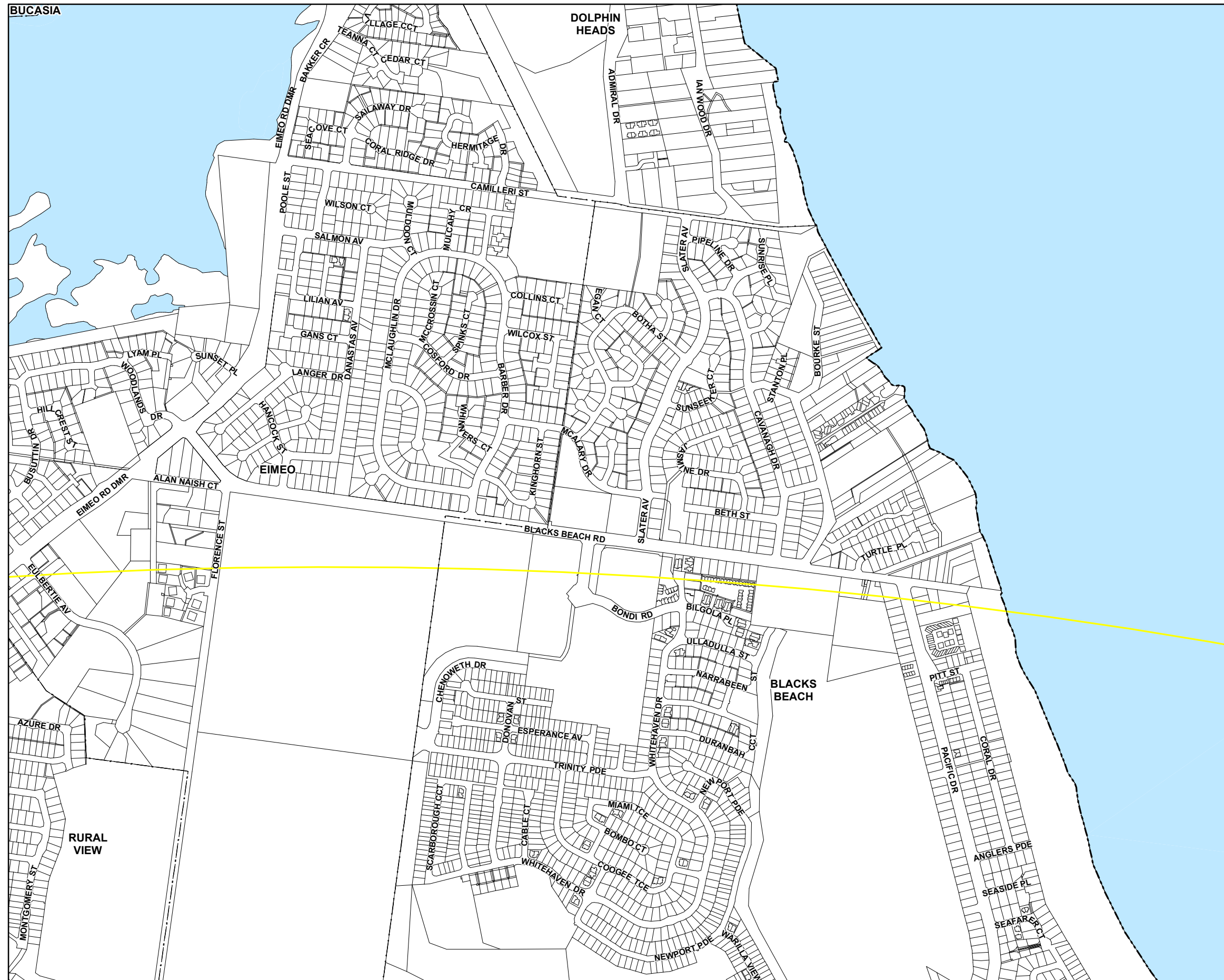
Airport Environs Overlay data was compiled by Mackay Regional Council based on latest available information and using information provided by Department of Transport and Main Roads (DTMR). This data is to be used as a guide for planning purposes.

While every care is taken to ensure the accuracy of this product Mackay Regional Council makes no representations or warranties about the accuracy, reliability, completeness or suitability for any particular purpose and disclaims all responsibility and all liability (including without limitation, liability in negligence) or all expenses, losses, damages (including indirect or consequential damage) and costs you may incur as a result of this product being inaccurate or incomplete in any way or for any reason.

© Copyright Mackay Regional Council 2017  
Gazettal Date: 30 June 2017  
QPP Version 4.0  
Geocentric Datum of Australia 1994 (GDA94)

Approx Scale @ A3 1:10000





### Development Constraints

#### Wildlife Hazard Buffer Zone

- Wildlife hazard buffer zone - 3km
- Wildlife hazard buffer zone - 8km
- Wildlife hazard buffer zone - 13km

#### Australian Noise Exposure Forecast Contour - ANEF

- ANEF 20 - 25 contour
- ANEF 25 - 30 contour
- ANEF 30 - 35 contour
- ANEF 35 - 40 contour

#### Lighting Management Area

- Lighting area buffer 6km

#### Cadastre

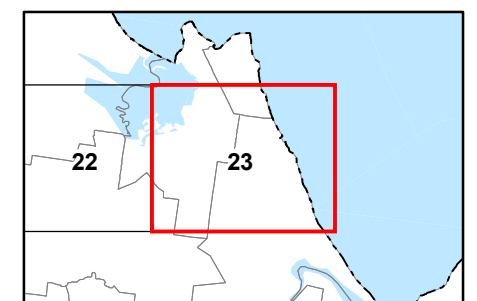
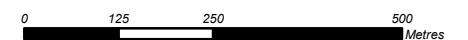
- Local Government Boundary
- Cadastre - June 2016 (Sourced DNRM)
- Suburb or Locality
- Waterway or Waterbody

Airport Environs Overlay data was compiled by Mackay Regional Council based on latest available information and using information provided by Department of Transport and Main Roads (DTMR). This data is to be used as a guide for planning purposes.

While every care is taken to ensure the accuracy of this product Mackay Regional Council makes no representations or warranties about the accuracy, reliability, completeness or suitability for any particular purpose and disclaims all responsibility and all liability (including without limitation, liability in negligence) or all expenses, losses, damages (including indirect or consequential damage) and costs you may incur as a result of this product being inaccurate or incomplete in any way or for any reason.

© Copyright Mackay Regional Council 2017  
Gazettal Date: 30 June 2017  
QPP Version 4.0  
Geocentric Datum of Australia 1994 (GDA94)

Approx Scale @ A3 1:10000



**Airport Environs Overlay Map - AE - WN - 23**





### Development Constraints

#### Wildlife Hazard Buffer Zone

- Wildlife hazard buffer zone - 3km
- Wildlife hazard buffer zone - 8km
- Wildlife hazard buffer zone - 13km

#### Australian Noise Exposure Forecast Contour - ANEF

- ANEF 20 - 25 contour
- ANEF 25 - 30 contour
- ANEF 30 - 35 contour
- ANEF 35 - 40 contour

#### Lighting Management Area

- Lighting area buffer 6km

#### Cadastre

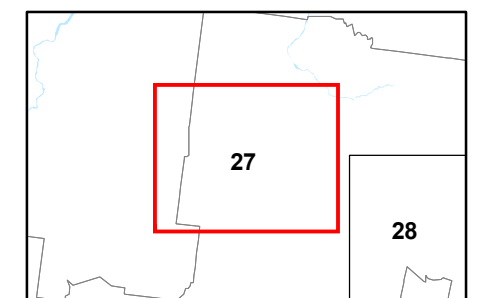
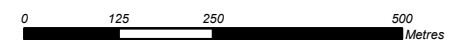
- Local Government Boundary
- Cadastre - June 2016 (Sourced DNRM)
- Suburb or Locality
- Waterway or Waterbody

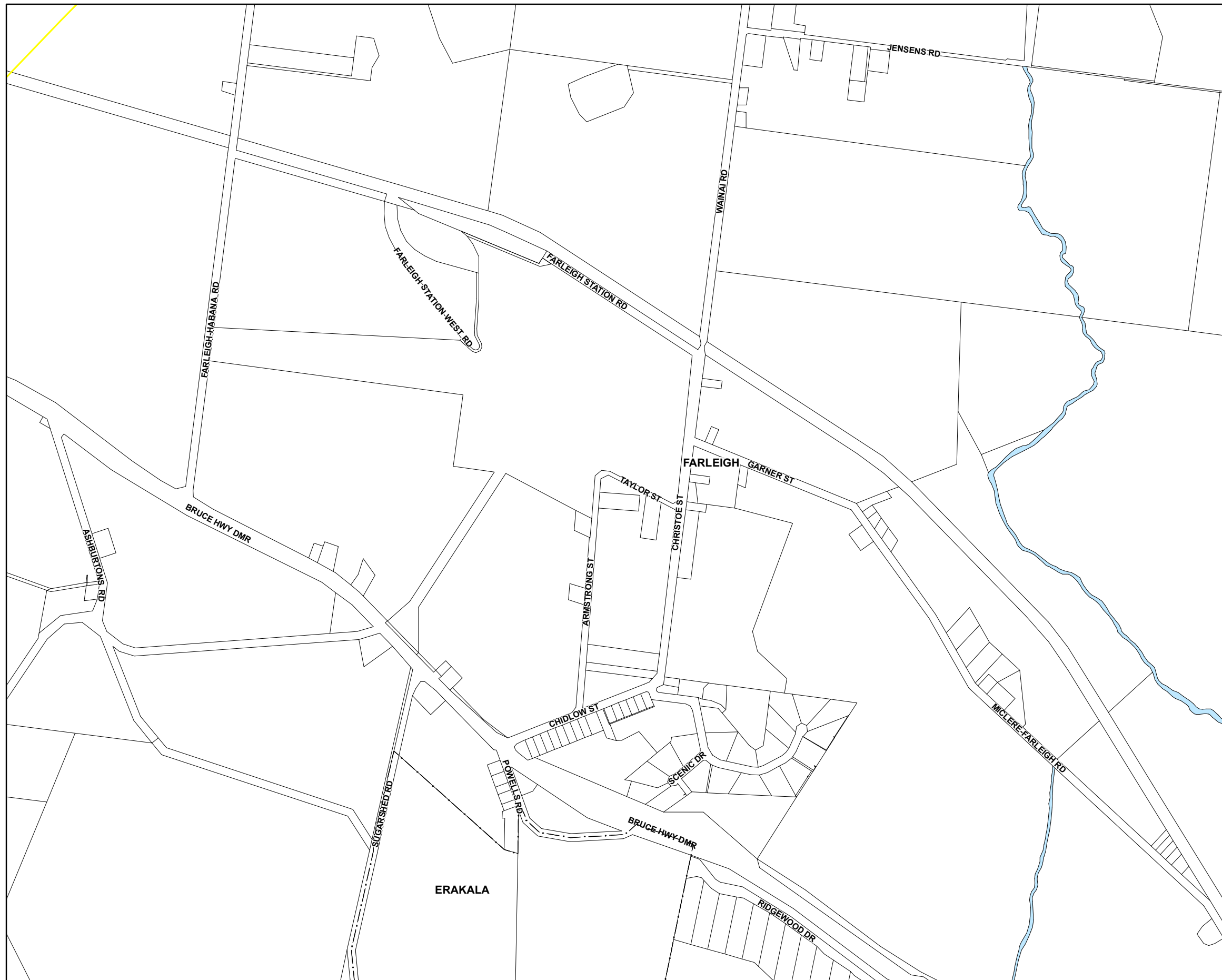
Airport Environs Overlay data was compiled by Mackay Regional Council based on latest available information and using information provided by Department of Transport and Main Roads (DTMR). This data is to be used as a guide for planning purposes.

While every care is taken to ensure the accuracy of this product Mackay Regional Council makes no representations or warranties about the accuracy, reliability, completeness or suitability for any particular purpose and disclaims all responsibility and all liability (including without limitation, liability in negligence) or all expenses, losses, damages (including indirect or consequential damage) and costs you may incur as a result of this product being inaccurate or incomplete in any way or for any reason.

© Copyright Mackay Regional Council 2017  
Gazettal Date: 30 June 2017  
QPP Version 4.0  
Geocentric Datum of Australia 1994 (GDA94)




Approx Scale @ A3 1:10000









### Development Constraints


#### Wildlife Hazard Buffer Zone

-  Wildlife hazard buffer zone - 3km
-  Wildlife hazard buffer zone - 8km
-  Wildlife hazard buffer zone - 13km





#### Australian Noise Exposure Forecast Contour - ANEF

-  ANEF 20 - 25 contour
-  ANEF 25 - 30 contour
-  ANEF 30 - 35 contour
-  ANEF 35 - 40 contour

#### Lighting Management Area

-  Lighting area buffer 6km

#### Cadastre

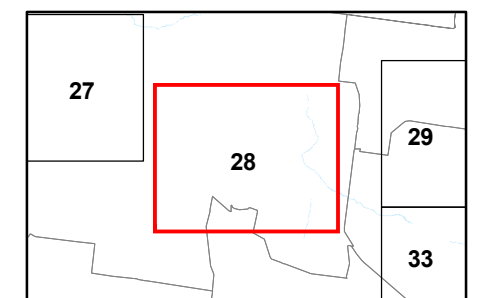
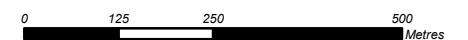
-  Local Government Boundary
-  Cadastre - June 2016 (Sourced DNRM)
-  Suburb or Locality
-  Waterway or Waterbody

Airport Environs Overlay data was compiled by Mackay Regional Council based on latest available information and using information provided by Department of Transport and Main Roads (DTMR). This data is to be used as a guide for planning purposes.

While every care is taken to ensure the accuracy of this product Mackay Regional Council makes no representations or warranties about the accuracy, reliability, completeness or suitability for any particular purpose and disclaims all responsibility and all liability (including without limitation, liability in negligence) or all expenses, losses, damages (including indirect or consequential damage) and costs you may incur as a result of this product being inaccurate or incomplete in any way or for any reason.

© Copyright Mackay Regional Council 2017  
Gazettal Date: 30 June 2017  
QPP Version 4.0  
Geocentric Datum of Australia 1994 (GDA94)




Approx Scale @ A3 1:10000









### Development Constraints


#### Wildlife Hazard Buffer Zone

-  Wildlife hazard buffer zone - 3km
-  Wildlife hazard buffer zone - 8km
-  Wildlife hazard buffer zone - 13km





#### Australian Noise Exposure Forecast Contour - ANEF

-  ANEF 20 - 25 contour
-  ANEF 25 - 30 contour
-  ANEF 30 - 35 contour
-  ANEF 35 - 40 contour

#### Lighting Management Area

-  Lighting area buffer 6km

#### Cadastre

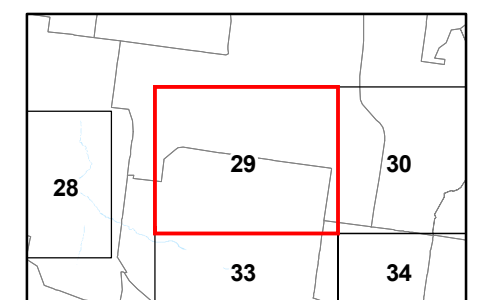
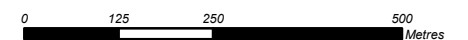
-  Local Government Boundary
-  Cadastre - June 2016 (Sourced DNRM)
-  Suburb or Locality
-  Waterway or Waterbody

Airport Environs Overlay data was compiled by Mackay Regional Council based on latest available information and using information provided by Department of Transport and Main Roads (DTMR). This data is to be used as a guide for planning purposes.

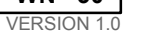
While every care is taken to ensure the accuracy of this product Mackay Regional Council makes no representations or warranties about the accuracy, reliability, completeness or suitability for any particular purpose and disclaims all responsibility and all liability (including without limitation, liability in negligence) or all expenses, losses, damages (including indirect or consequential damage) and costs you may incur as a result of this product being inaccurate or incomplete in any way or for any reason.

© Copyright Mackay Regional Council 2017  
Gazettal Date: 30 June 2017  
QPP Version 4.0  
Geocentric Datum of Australia 1994 (GDA94)

Approx Scale @ A3 1:10000









### Development Constraints

#### Wildlife Hazard Buffer Zone

- Wildlife hazard buffer zone - 3km
- Wildlife hazard buffer zone - 8km
- Wildlife hazard buffer zone - 13km

#### Australian Noise Exposure Forecast Contour - ANEF

- ANEF 20 - 25 contour
- ANEF 25 - 30 contour
- ANEF 30 - 35 contour
- ANEF 35 - 40 contour

#### Lighting Management Area

- Lighting area buffer 6km

#### Cadastre

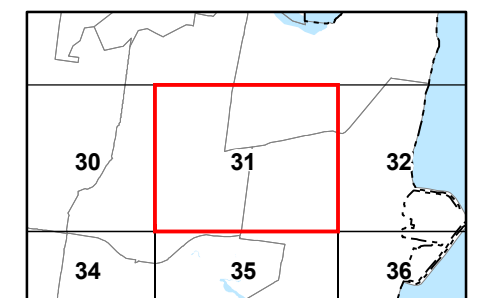
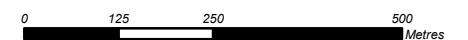
- Local Government Boundary
- Cadastre - June 2016 (Sourced DNRM)
- Suburb or Locality
- Waterway or Waterbody

Airport Environs Overlay data was compiled by Mackay Regional Council based on latest available information and using information provided by Department of Transport and Main Roads (DTMR). This data is to be used as a guide for planning purposes.

While every care is taken to ensure the accuracy of this product Mackay Regional Council makes no representations or warranties about the accuracy, reliability, completeness or suitability for any particular purpose and disclaims all responsibility and all liability (including without limitation, liability in negligence) or all expenses, losses, damages (including indirect or consequential damage) and costs you may incur as a result of this product being inaccurate or incomplete in any way or for any reason.

© Copyright Mackay Regional Council 2017  
Gazettal Date: 30 June 2017  
QPP Version 4.0  
Geocentric Datum of Australia 1994 (GDA94)

Approx Scale @ A3 1:10000






Airport Environs Overlay Map - AE - WN - 31









### Development Constraints


#### Wildlife Hazard Buffer Zone

-  Wildlife hazard buffer zone - 3km
-  Wildlife hazard buffer zone - 8km
-  Wildlife hazard buffer zone - 13km





#### Australian Noise Exposure Forecast Contour - ANEF

-  ANEF 20 - 25 contour
-  ANEF 25 - 30 contour
-  ANEF 30 - 35 contour
-  ANEF 35 - 40 contour

#### Lighting Management Area

-  Lighting area buffer 6km

#### Cadastre

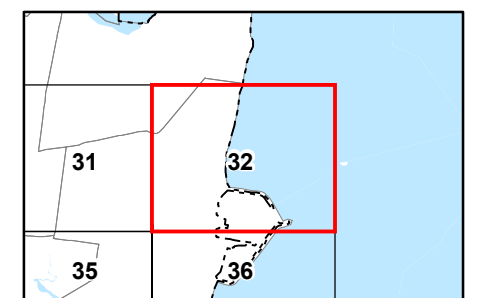
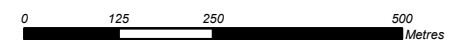
-  Local Government Boundary
-  Cadastre - June 2016 (Sourced DNRM)
-  Suburb or Locality
-  Waterway or Waterbody

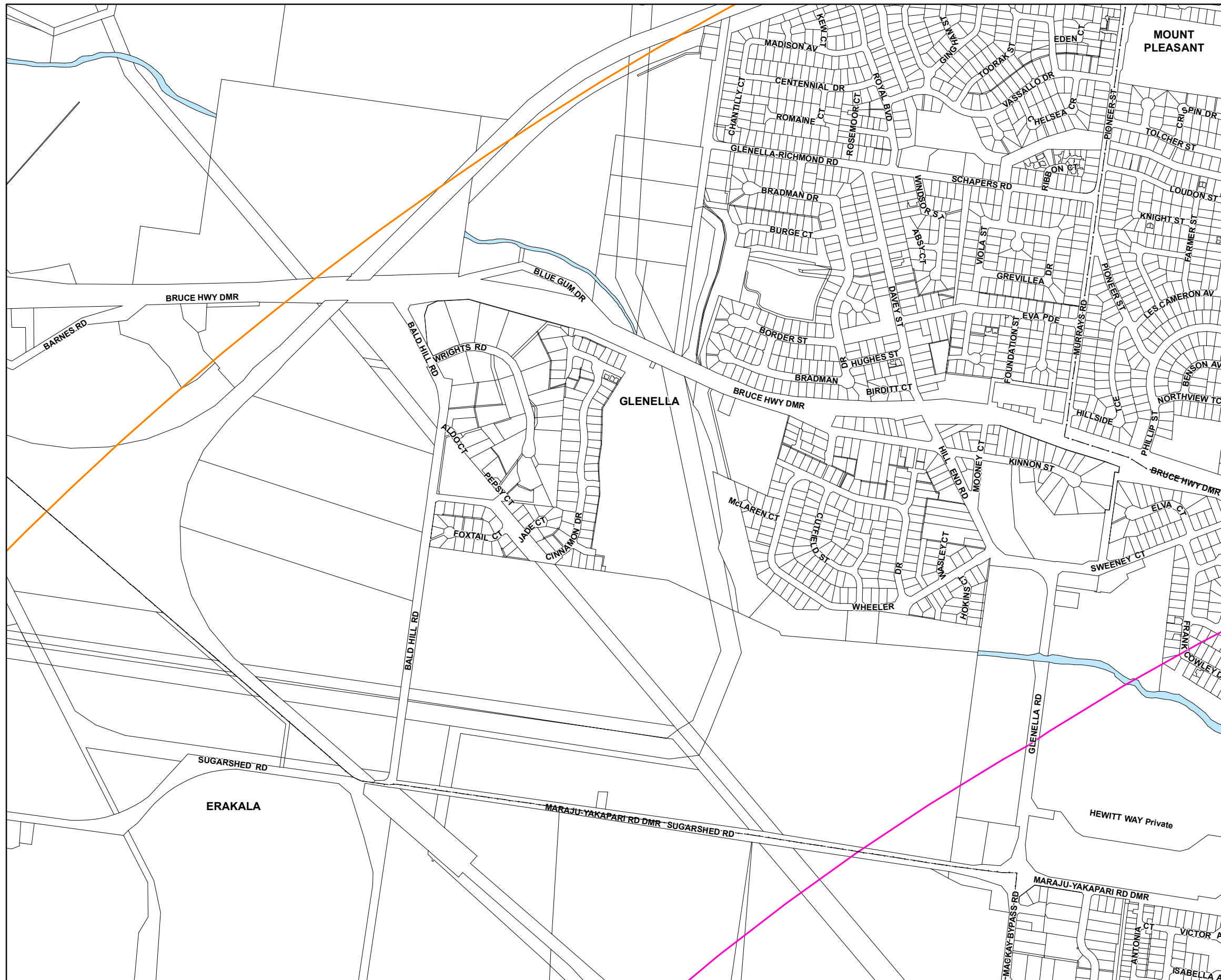
Airport Environs Overlay data was compiled by Mackay Regional Council based on latest available information and using information provided by Department of Transport and Main Roads (DTMR). This data is to be used as a guide for planning purposes.

While every care is taken to ensure the accuracy of this product Mackay Regional Council makes no representations or warranties about the accuracy, reliability, completeness or suitability for any particular purpose and disclaims all responsibility and all liability (including without limitation, liability in negligence) or all expenses, losses, damages (including indirect or consequential damage) and costs you may incur as a result of this product being inaccurate or incomplete in any way or for any reason.

© Copyright Mackay Regional Council 2017  
Gazettal Date: 30 June 2017  
QPP Version 4.0  
Geocentric Datum of Australia 1994 (GDA94)

Approx Scale @ A3 1:10000





### Development Constraints

#### Wildlife Hazard Buffer Zone

- Wildlife hazard buffer zone - 3km
- Wildlife hazard buffer zone - 8km
- Wildlife hazard buffer zone - 13km

#### Australian Noise Exposure Forecast Contour - ANEF

- ANEF 20 - 25 contour
- ANEF 25 - 30 contour
- ANEF 30 - 35 contour
- ANEF 35 - 40 contour

#### Lighting Management Area

- Lighting area buffer 6km

#### Cadastre

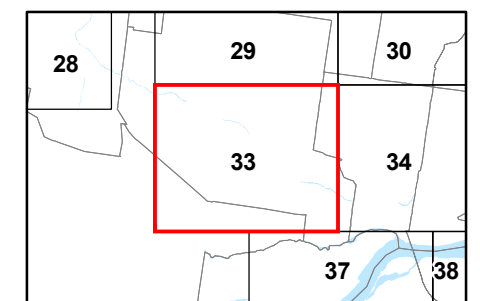
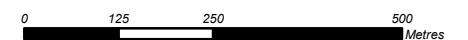
- Local Government Boundary
- Cadastre - June 2016 (Sourced DNRM)
- Suburb or Locality
- Waterway or Waterbody

Airport Environs Overlay data was compiled by Mackay Regional Council based on latest available information and using information provided by Department of Transport and Main Roads (DTMR). This data is to be used as a guide for planning purposes.

While every care is taken to ensure the accuracy of this product Mackay Regional Council makes no representations or warranties about the accuracy, reliability, completeness or suitability for any particular purpose and disclaims all responsibility and all liability (including without limitation, liability in negligence) or all expenses, losses, damages (including indirect or consequential damage) and costs you may incur as a result of this product being inaccurate or incomplete in any way or for any reason.

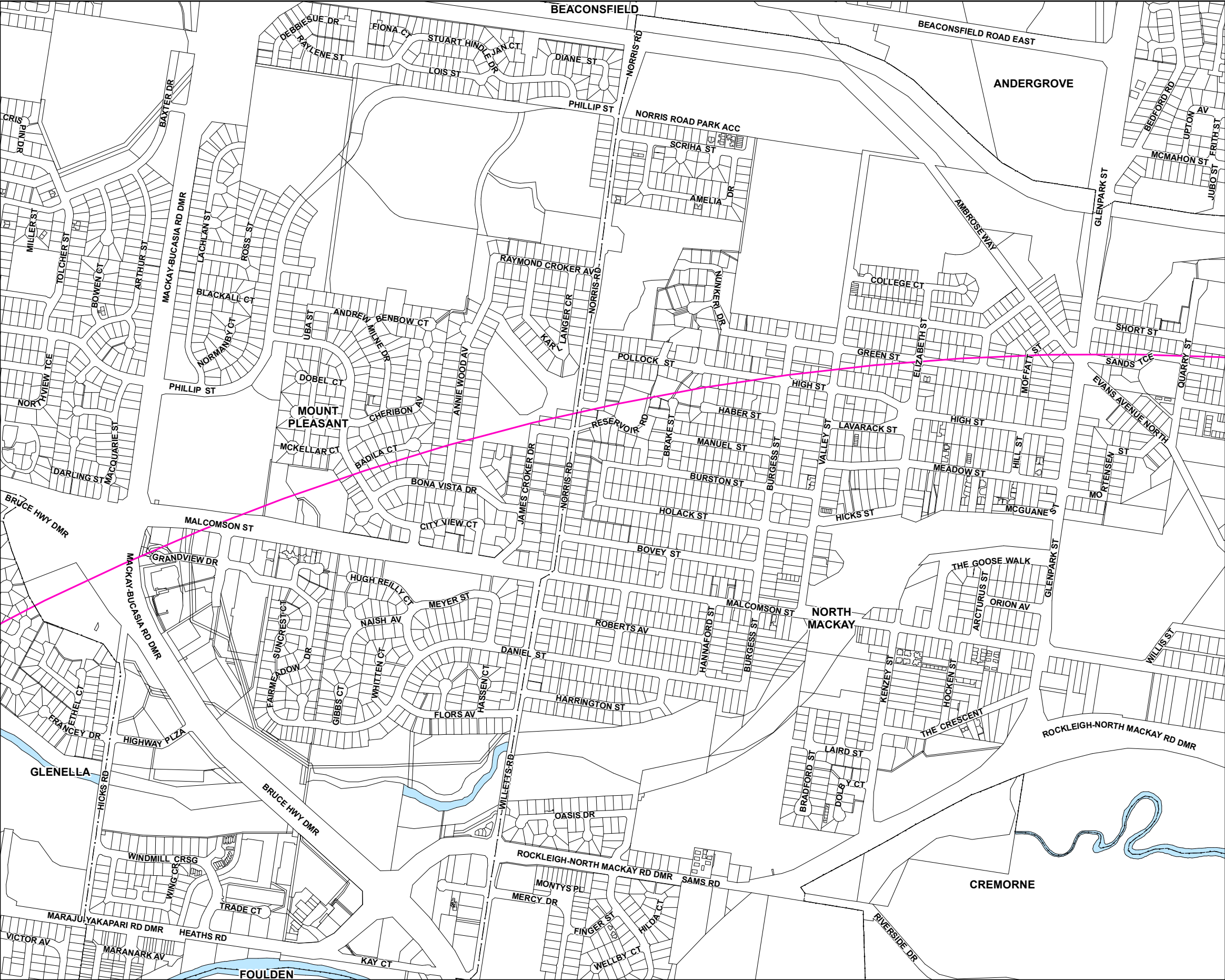
© Copyright Mackay Regional Council 2017  
Gazettal Date: 30 June 2017  
QPP Version 4.0  
Geocentric Datum of Australia 1994 (GDA94)

Approx Scale @ A3 1:10000



Airport Environs Overlay Map - AE - WN - 33





**Development Constraints**

**Wildlife Hazard Buffer Zone**

- Wildlife hazard buffer zone - 3km
- Wildlife hazard buffer zone - 8km
- Wildlife hazard buffer zone - 13km

**Australian Noise Exposure Forecast Contour - ANEF**

- ANEF 20 - 25 contour
- ANEF 25 - 30 contour
- ANEF 30 - 35 contour
- ANEF 35 - 40 contour

**Lighting Management Area**

- Lighting area buffer 6km

**Cadastre**

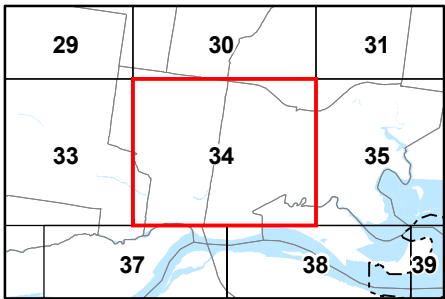
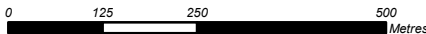
- Local Government Boundary
- Cadastre - June 2016 (Sourced DNRM)
- Suburb or Locality
- Waterway or Waterbody

Airport Environs Overlay data was compiled by Mackay Regional Council based on latest available information and using information provided by Department of Transport and Main Roads (DTMR). This data is to be used as a guide for planning purposes.

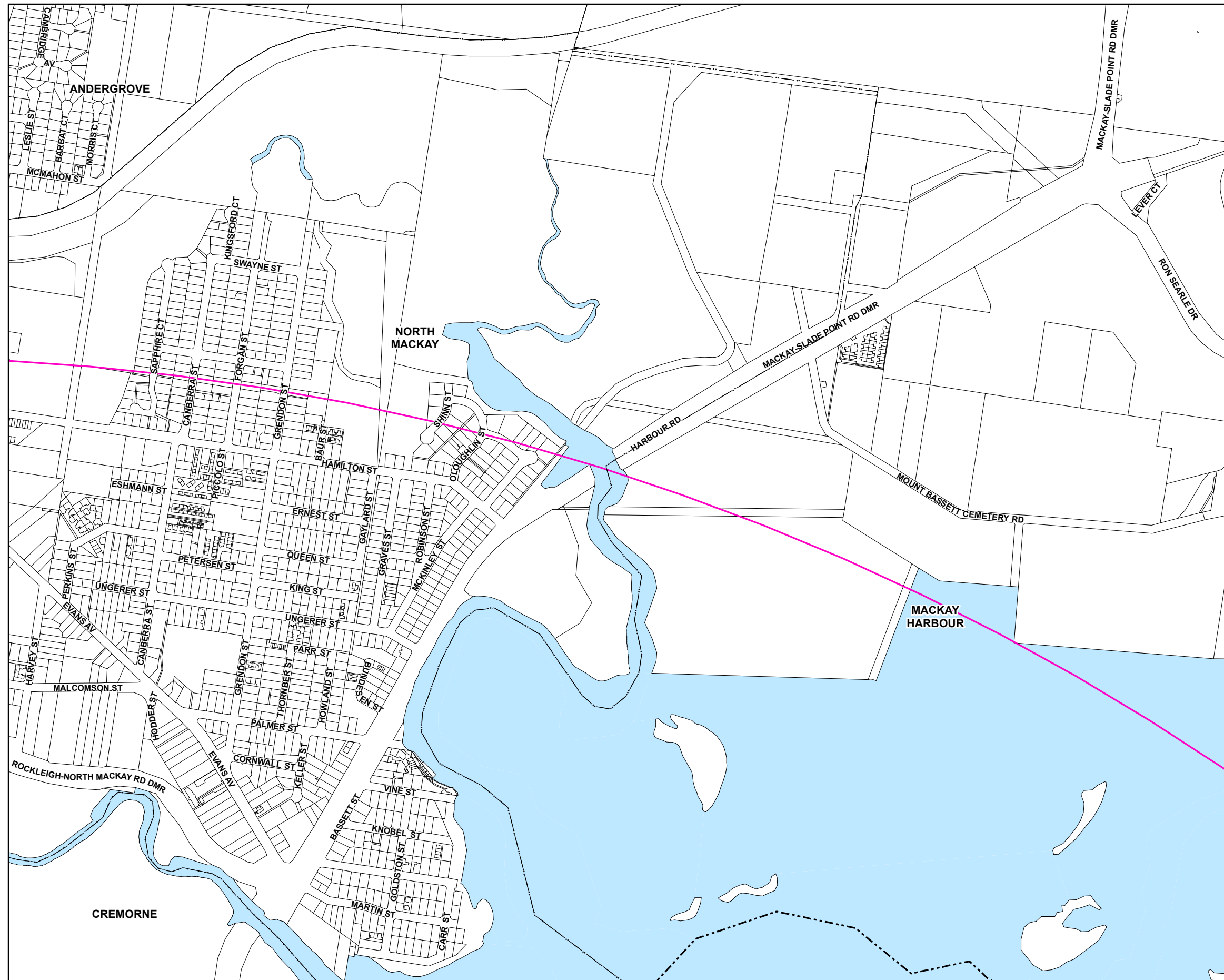
While every care is taken to ensure the accuracy of this product Mackay Regional Council makes no representations or warranties about the accuracy, reliability, completeness or suitability for any particular purpose and disclaims all responsibility and all liability (including without limitation, liability in negligence) or all expenses, losses, damages (including indirect or consequential damage) and costs you may incur as a result of this product being inaccurate or incomplete in any way or for any reason.

© Copyright Mackay Regional Council 2017  
Gazettal Date: 30 June 2017  
QPP Version 4.0  
Geocentric Datum of Australia 1994 (GDA94)

Approx Scale @ A3 1:10000



Airport Environs Overlay Map - AE - WN - 34



## Development Constraints

### Wildlife Hazard Buffer Zone

- Wildlife hazard buffer zone - 3km
- Wildlife hazard buffer zone - 8km
- Wildlife hazard buffer zone - 13km

### Australian Noise Exposure Forecast Contour - ANEF

- ANEF 20 - 25 contour
- ANEF 25 - 30 contour
- ANEF 30 - 35 contour
- ANEF 35 - 40 contour

### Lighting Management Area

- Lighting area buffer 6km

### Cadastre

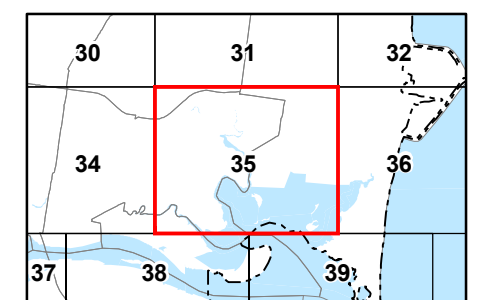
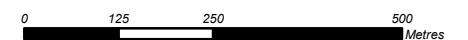
- Local Government Boundary
- Cadastre - June 2016 (Sourced DNRM)
- Suburb or Locality
- Waterway or Waterbody

Airport Environs Overlay data was compiled by Mackay Regional Council based on latest available information and using information provided by Department of Transport and Main Roads (DTMR). This data is to be used as a guide for planning purposes.

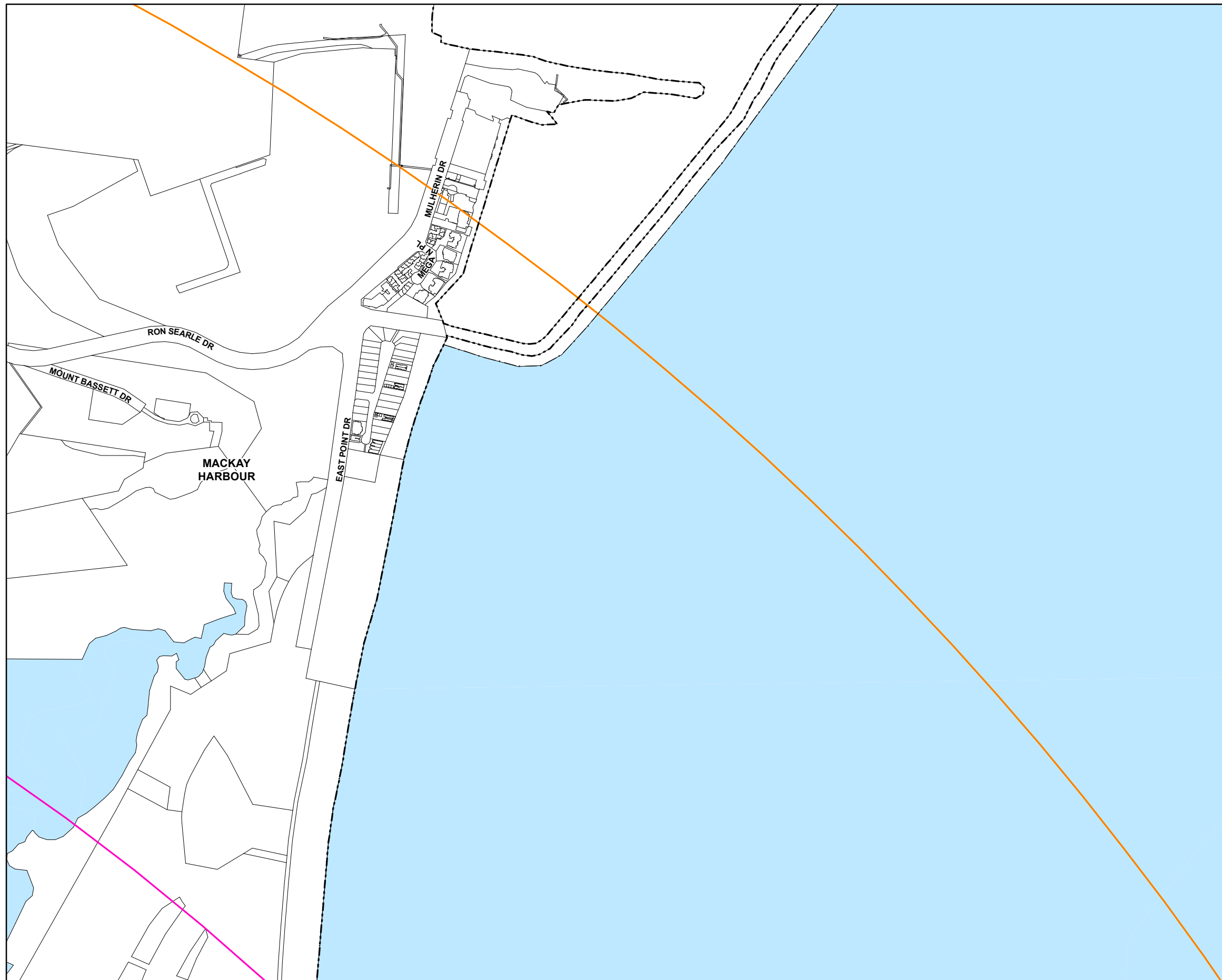
While every care is taken to ensure the accuracy of this product Mackay Regional Council makes no representations or warranties about the accuracy, reliability, completeness or suitability for any particular purpose and disclaims all responsibility and all liability (including without limitation, liability in negligence) or all expenses, losses, damages (including indirect or consequential damage) and costs you may incur as a result of this product being inaccurate or incomplete in any way or for any reason.

© Copyright Mackay Regional Council 2017  
Gazettal Date: 30 June 2017  
QPP Version 4.0  
Geocentric Datum of Australia 1994 (GDA94)

Approx Scale @ A3 1:10000







### Development Constraints

#### Wildlife Hazard Buffer Zone

- Wildlife hazard buffer zone - 3km
- Wildlife hazard buffer zone - 8km
- Wildlife hazard buffer zone - 13km

#### Australian Noise Exposure Forecast Contour - ANEF

- ANEF 20 - 25 contour
- ANEF 25 - 30 contour
- ANEF 30 - 35 contour
- ANEF 35 - 40 contour

#### Lighting Management Area

- Lighting area buffer 6km

#### Cadastre

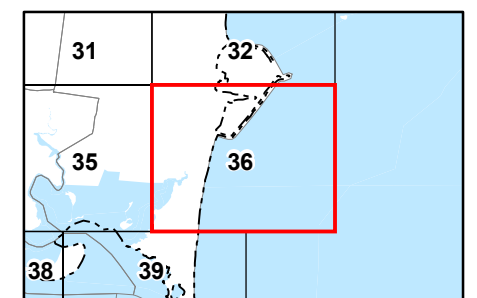
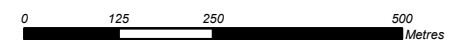
- Local Government Boundary
- Cadastre - June 2016 (Sourced DNR)
- Suburb or Locality
- Waterway or Waterbody

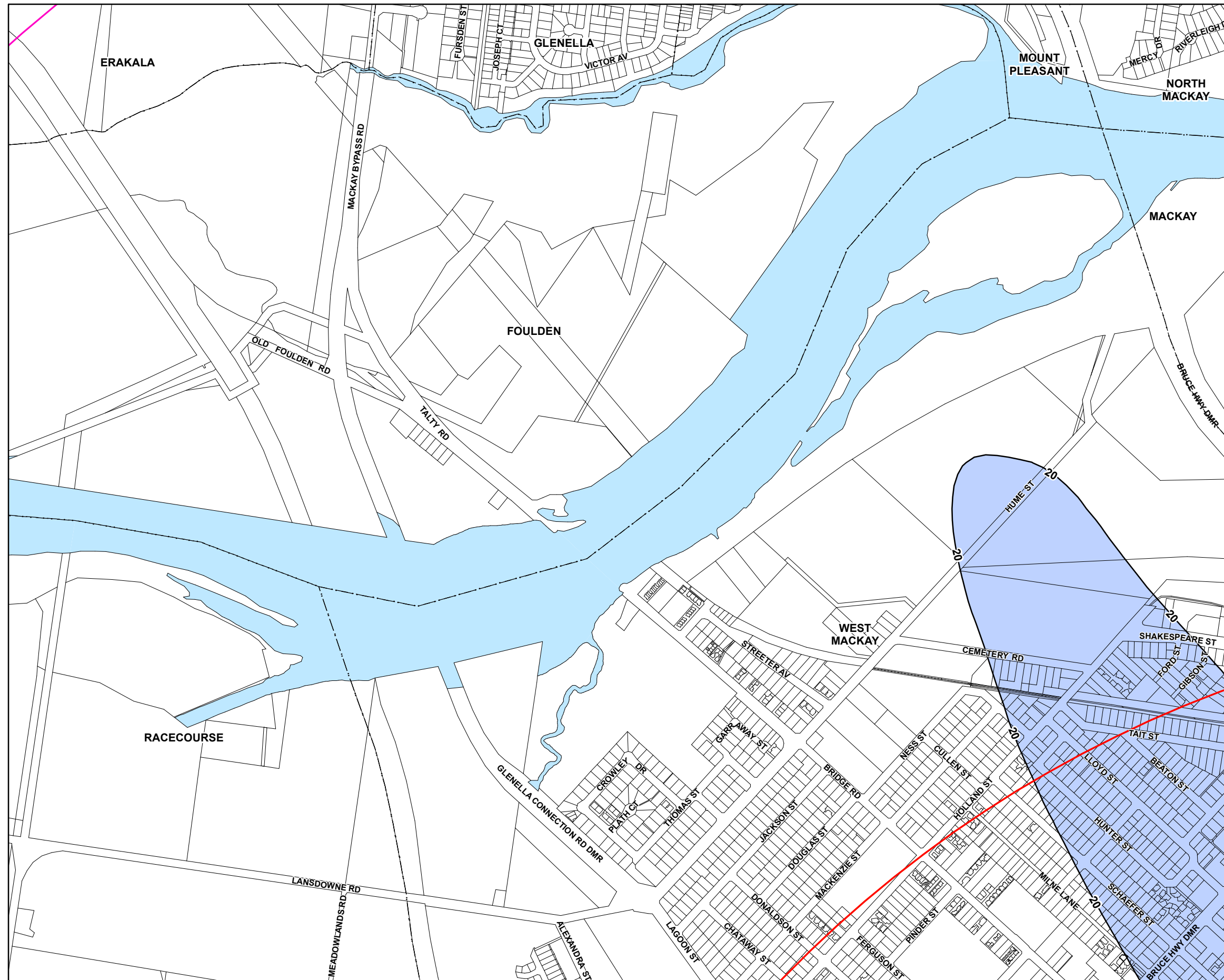
Airport Environs Overlay data was compiled by Mackay Regional Council based on latest available information and using information provided by Department of Transport and Main Roads (DTMR). This data is to be used as a guide for planning purposes.

While every care is taken to ensure the accuracy of this product Mackay Regional Council makes no representations or warranties about the accuracy, reliability, completeness or suitability for any particular purpose and disclaims all responsibility and all liability (including without limitation, liability in negligence) or all expenses, losses, damages (including indirect or consequential damage) and costs you may incur as a result of this product being inaccurate or incomplete in any way or for any reason.

© Copyright Mackay Regional Council 2017  
Gazettal Date: 30 June 2017  
QPP Version 4.0  
Geocentric Datum of Australia 1994 (GDA94)

Approx Scale @ A3 1:10000





### Development Constraints

#### Wildlife Hazard Buffer Zone

- Wildlife hazard buffer zone - 3km
- Wildlife hazard buffer zone - 8km
- Wildlife hazard buffer zone - 13km

#### Australian Noise Exposure Forecast Contour - ANEF

- ANEF 20 - 25 contour
- ANEF 25 - 30 contour
- ANEF 30 - 35 contour
- ANEF 35 - 40 contour

#### Lighting Management Area

- Lighting area buffer 6km

#### Cadastre

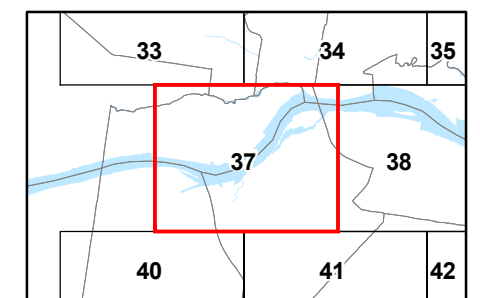
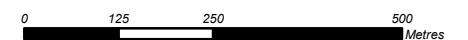
- Local Government Boundary
- Cadastre - June 2016 (Sourced DNRM)
- Suburb or Locality
- Waterway or Waterbody

Airport Environs Overlay data was compiled by Mackay Regional Council based on latest available information and using information provided by Department of Transport and Main Roads (DTMR). This data is to be used as a guide for planning purposes.

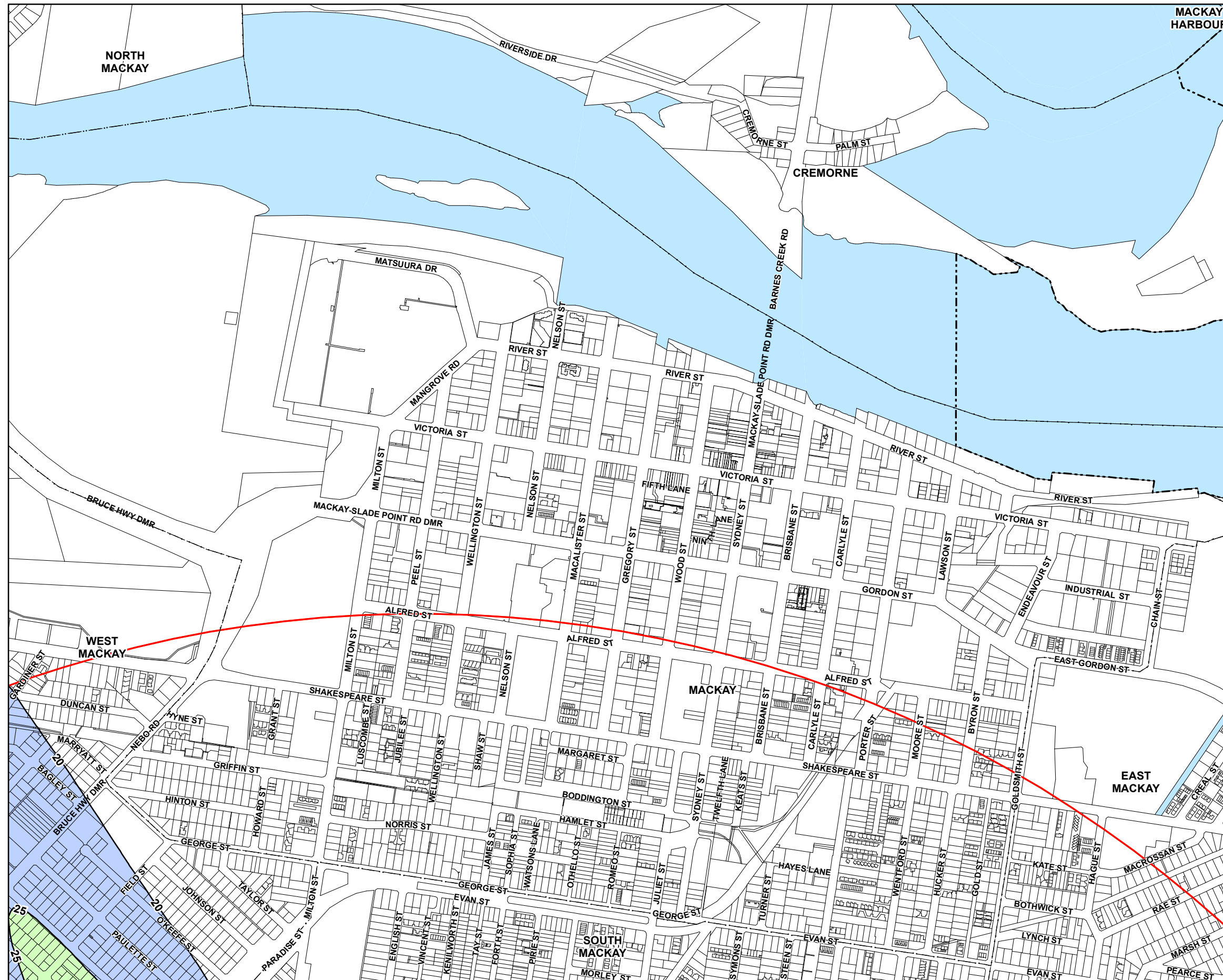
While every care is taken to ensure the accuracy of this product Mackay Regional Council makes no representations or warranties about the accuracy, reliability, completeness or suitability for any particular purpose and disclaims all responsibility and all liability (including without limitation, liability in negligence) or all expenses, losses, damages (including indirect or consequential damage) and costs you may incur as a result of this product being inaccurate or incomplete in any way or for any reason.

© Copyright Mackay Regional Council 2017  
Gazetted Date: 30 June 2017  
QPP Version 4.0  
Geocentric Datum of Australia 1994 (GDA94)

Approx Scale @ A3 1:10000







### Development Constraints

#### Wildlife Hazard Buffer Zone

- Wildlife hazard buffer zone - 3km
- Wildlife hazard buffer zone - 8km
- Wildlife hazard buffer zone - 13km

#### Australian Noise Exposure Forecast Contour - ANEF

- ANEF 20 - 25 contour
- ANEF 25 - 30 contour
- ANEF 30 - 35 contour
- ANEF 35 - 40 contour

#### Lighting Management Area

- Lighting area buffer 6km

#### Cadastre

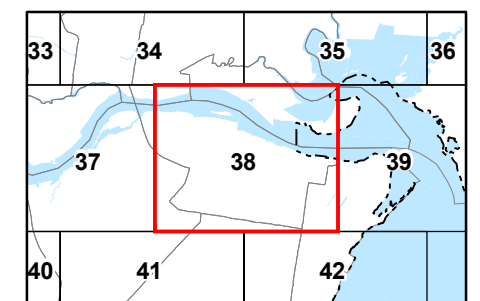
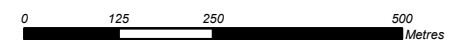
- Local Government Boundary
- Cadastre - June 2016 (Sourced DNRM)
- Suburb or Locality
- Waterway or Waterbody

Airport Environs Overlay data was compiled by Mackay Regional Council based on latest available information and using information provided by Department of Transport and Main Roads (DTMR). This data is to be used as a guide for planning purposes.

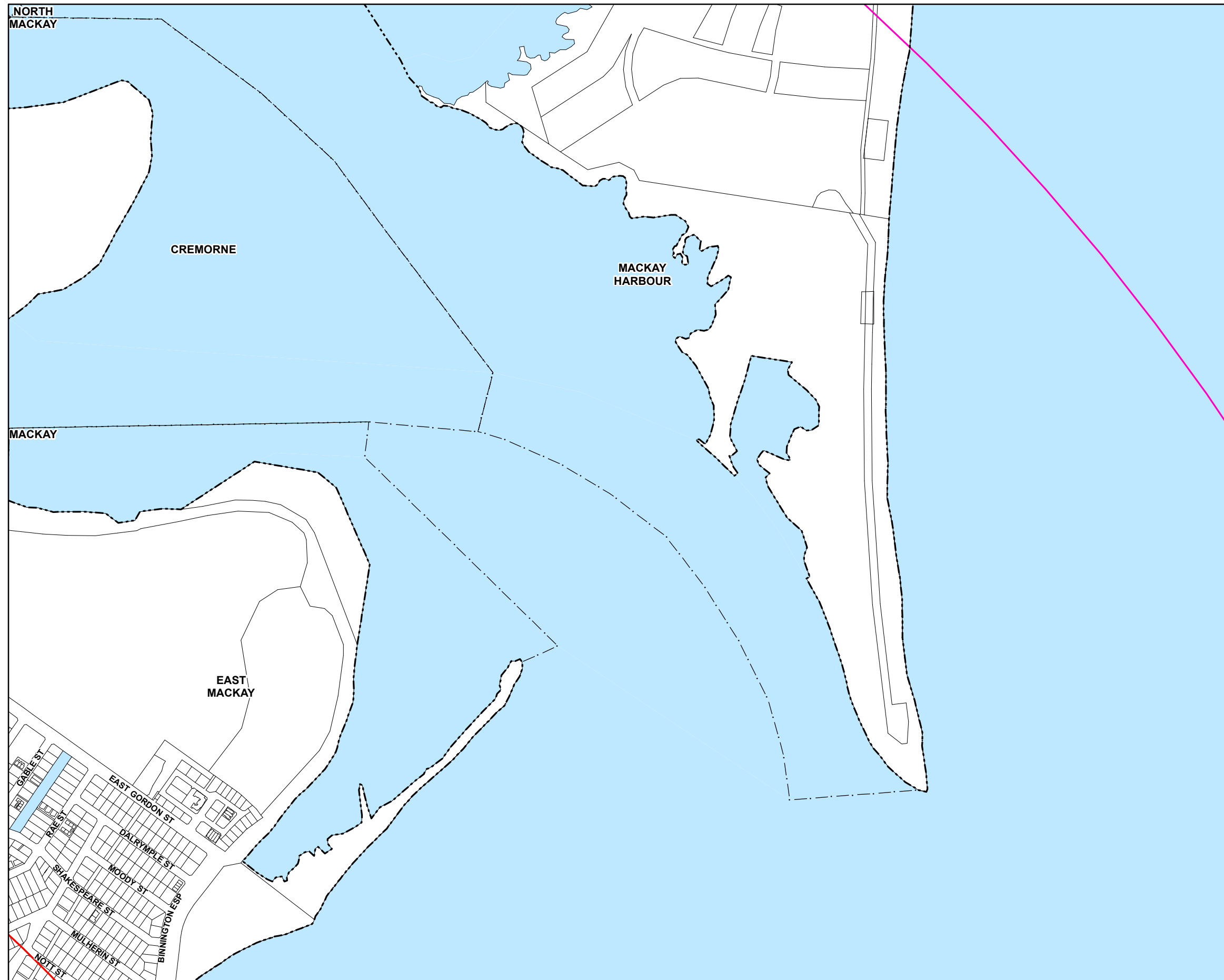
While every care is taken to ensure the accuracy of this product Mackay Regional Council makes no representations or warranties about the accuracy, reliability, completeness or suitability for any particular purpose and disclaims all responsibility and all liability (including without limitation, liability in negligence) or all expenses, losses, damages (including indirect or consequential damage) and costs you may incur as a result of this product being inaccurate or incomplete in any way or for any reason.

© Copyright Mackay Regional Council 2017  
Gazetted Date: 30 June 2017  
QPP Version 4.0  
Geocentric Datum of Australia 1994 (GDA94)

Approx Scale @ A3 1:10000






Airport Environs Overlay Map - AE - WN - 38







### Development Constraints


#### Wildlife Hazard Buffer Zone

-  Wildlife hazard buffer zone - 3km
-  Wildlife hazard buffer zone - 8km
-  Wildlife hazard buffer zone - 13km





#### Australian Noise Exposure Forecast Contour - ANEF

-  ANEF 20 - 25 contour
-  ANEF 25 - 30 contour
-  ANEF 30 - 35 contour
-  ANEF 35 - 40 contour

#### Lighting Management Area

-  Lighting area buffer 6km

#### Cadastre

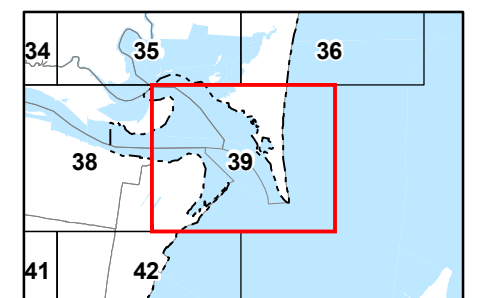
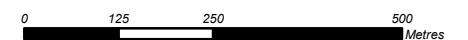
-  Local Government Boundary
-  Cadastre - June 2016 (Sourced DNRM)
-  Suburb or Locality
-  Waterway or Waterbody

Airport Environs Overlay data was compiled by Mackay Regional Council based on latest available information and using information provided by Department of Transport and Main Roads (DTMR). This data is to be used as a guide for planning purposes.

While every care is taken to ensure the accuracy of this product Mackay Regional Council makes no representations or warranties about the accuracy, reliability, completeness or suitability for any particular purpose and disclaims all responsibility and all liability (including without limitation, liability in negligence) or all expenses, losses, damages (including indirect or consequential damage) and costs you may incur as a result of this product being inaccurate or incomplete in any way or for any reason.

© Copyright Mackay Regional Council 2017  
Gazettal Date: 30 June 2017  
QPP Version 4.0  
Geocentric Datum of Australia 1994 (GDA94)

Approx Scale @ A3 1:10000







**Development Constraints**

- Wildlife Hazard Buffer Zone**
- Wildlife hazard buffer zone - 3km
  - Wildlife hazard buffer zone - 8km
  - Wildlife hazard buffer zone - 13km

**Australian Noise Exposure Forecast Contour - ANEF**

- ANEF 20 - 25 contour
- ANEF 25 - 30 contour
- ANEF 30 - 35 contour
- ANEF 35 - 40 contour

- Lighting Management Area**
- Lighting area buffer 6km

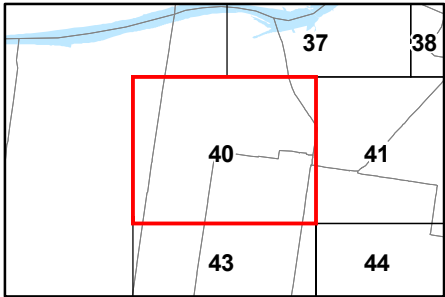
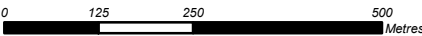
- Cadastre**
- Local Government Boundary
  - Cadastre - June 2016 (Sourced DNRM)
  - Suburb or Locality
  - Waterway or Waterbody

Airport Environs Overlay data was compiled by Mackay Regional Council based on latest available information and using information provided by Department of Transport and Main Roads (DTMR). This data is to be used as a guide for planning purposes.

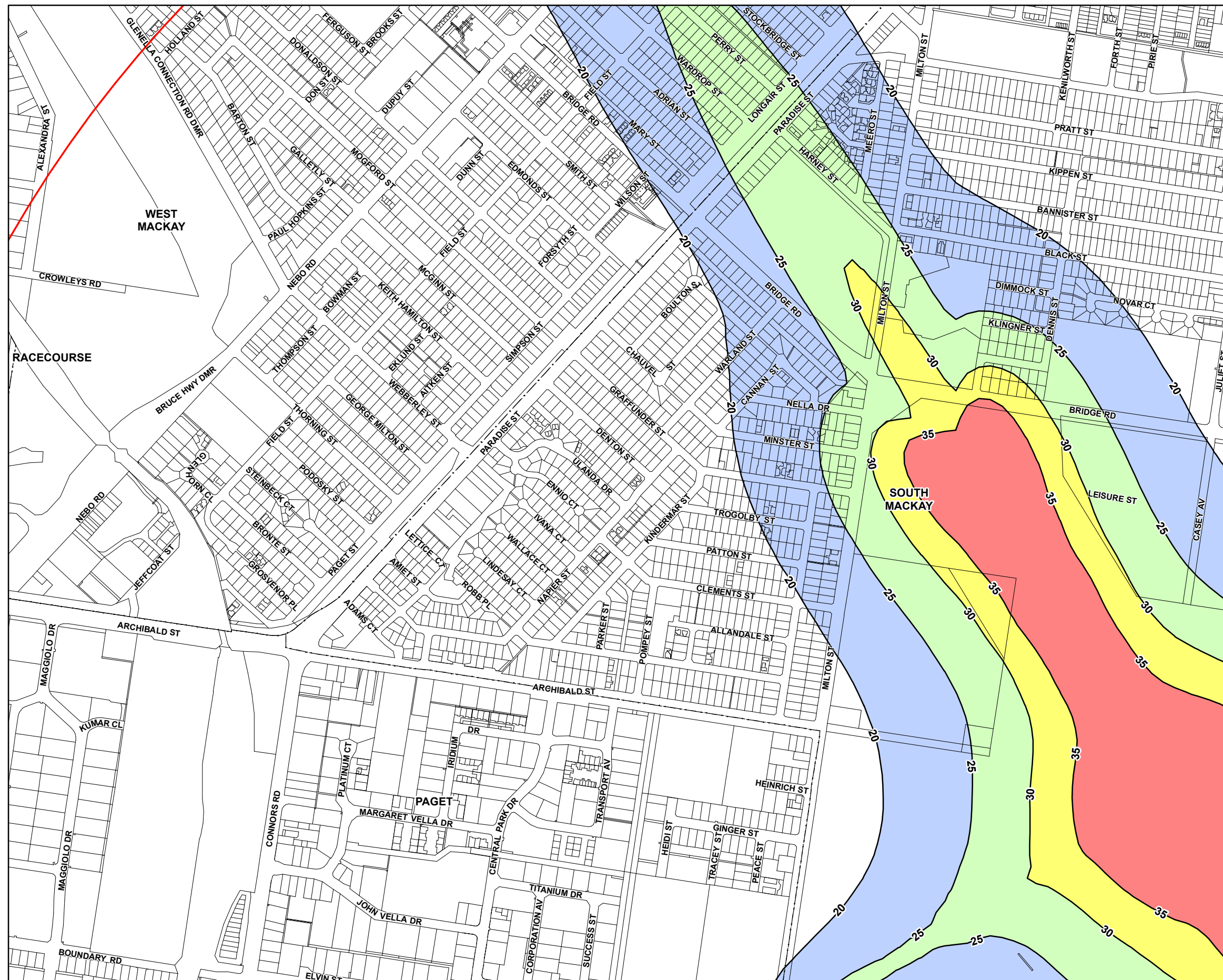
While every care is taken to ensure the accuracy of this product Mackay Regional Council makes no representations or warranties about the accuracy, reliability, completeness or suitability for any particular purpose and disclaims all responsibility and all liability (including without limitation, liability in negligence) or all expenses, losses, damages (including indirect or consequential damage) and costs you may incur as a result of this product being inaccurate or incomplete in any way or for any reason.

© Copyright Mackay Regional Council 2017  
Gazettal Date: 30 June 2017  
QPP Version 4.0  
Geocentric Datum of Australia 1994 (GDA94)

Approx Scale @ A3 1:10000



**Airport Environs Overlay Map - AE - WN - 40**



## Development Constraints

### Wildlife Hazard Buffer Zone

- Wildlife hazard buffer zone - 3km
- Wildlife hazard buffer zone - 8km
- Wildlife hazard buffer zone - 13km

### Australian Noise Exposure Forecast Contour - ANEF

- ANEF 20 - 25 contour
- ANEF 25 - 30 contour
- ANEF 30 - 35 contour
- ANEF 35 - 40 contour

### Lighting Management Area

- Lighting area buffer 6km

### Cadastre

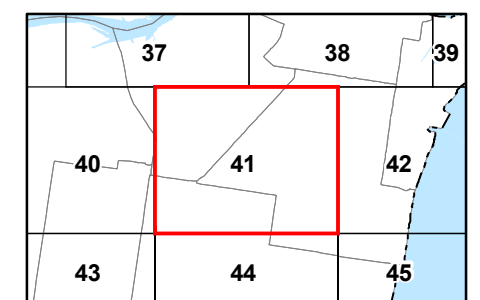
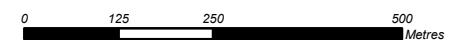
- Local Government Boundary
- Cadastre - June 2016 (Sourced DNRM)
- Suburb or Locality
- Waterway or Waterbody

Airport Environs Overlay data was compiled by Mackay Regional Council based on latest available information and using information provided by Department of Transport and Main Roads (DTMR). This data is to be used as a guide for planning purposes.

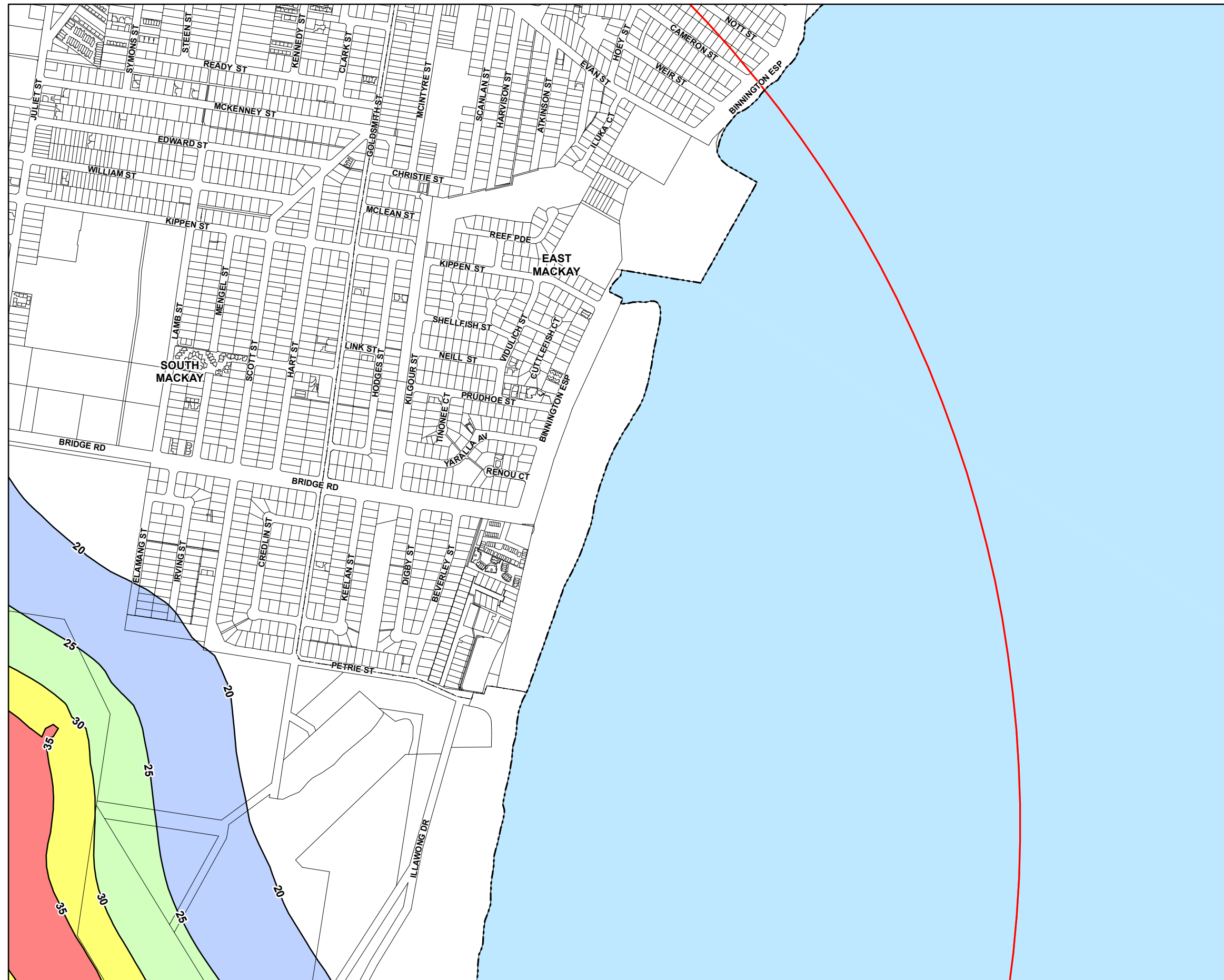
While every care is taken to ensure the accuracy of this product Mackay Regional Council makes no representations or warranties about the accuracy, reliability, completeness or suitability for any particular purpose and disclaims all responsibility and all liability (including without limitation, liability in negligence) or all expenses, losses, damages (including indirect or consequential damage) and costs you may incur as a result of this product being inaccurate or incomplete in any way or for any reason.

© Copyright Mackay Regional Council 2017  
Gazettal Date: 30 June 2017  
QPP Version 4.0  
Geocentric Datum of Australia 1994 (GDA94)

Approx Scale @ A3 1:10000














### Development Constraints


#### Wildlife Hazard Buffer Zone

-  Wildlife hazard buffer zone - 3km
-  Wildlife hazard buffer zone - 8km
-  Wildlife hazard buffer zone - 13km





#### Australian Noise Exposure Forecast Contour - ANEF

-  ANEF 20 - 25 contour
-  ANEF 25 - 30 contour
-  ANEF 30 - 35 contour
-  ANEF 35 - 40 contour

#### Lighting Management Area

-  Lighting area buffer 6km

#### Cadastre

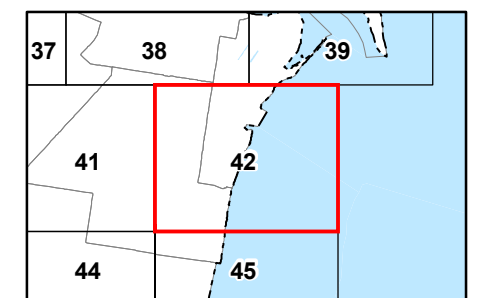
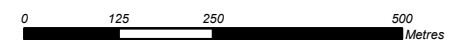
-  Local Government Boundary
-  Cadastre - June 2016 (Sourced DNRM)
-  Suburb or Locality
-  Waterway or Waterbody

Airport Environs Overlay data was compiled by Mackay Regional Council based on latest available information and using information provided by Department of Transport and Main Roads (DTMR). This data is to be used as a guide for planning purposes.

While every care is taken to ensure the accuracy of this product Mackay Regional Council makes no representations or warranties about the accuracy, reliability, completeness or suitability for any particular purpose and disclaims all responsibility and all liability (including without limitation, liability in negligence) or all expenses, losses, damages (including indirect or consequential damage) and costs you may incur as a result of this product being inaccurate or incomplete in any way or for any reason.

© Copyright Mackay Regional Council 2017  
Gazettal Date: 30 June 2017  
QPP Version 4.0  
Geocentric Datum of Australia 1994 (GDA94)

Approx Scale @ A3 1:10000





### Development Constraints

#### Wildlife Hazard Buffer Zone

- Wildlife hazard buffer zone - 3km
- Wildlife hazard buffer zone - 8km
- Wildlife hazard buffer zone - 13km

#### Australian Noise Exposure Forecast Contour - ANEF

- ANEF 20 - 25 contour
- ANEF 25 - 30 contour
- ANEF 30 - 35 contour
- ANEF 35 - 40 contour

#### Lighting Management Area

- Lighting area buffer 6km

#### Cadastre

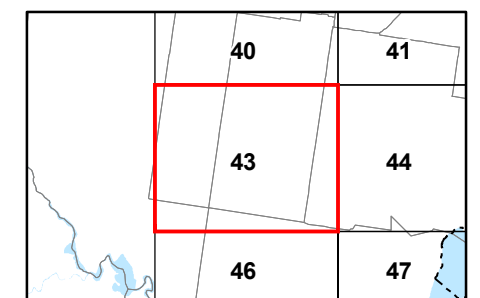
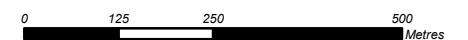
- Local Government Boundary
- Cadastre - June 2016 (Sourced DNRM)
- Suburb or Locality
- Waterway or Waterbody

Airport Environs Overlay data was compiled by Mackay Regional Council based on latest available information and using information provided by Department of Transport and Main Roads (DTMR). This data is to be used as a guide for planning purposes.

While every care is taken to ensure the accuracy of this product Mackay Regional Council makes no representations or warranties about the accuracy, reliability, completeness or suitability for any particular purpose and disclaims all responsibility and all liability (including without limitation, liability in negligence) or all expenses, losses, damages (including indirect or consequential damage) and costs you may incur as a result of this product being inaccurate or incomplete in any way or for any reason.

© Copyright Mackay Regional Council 2017  
Gazettal Date: 30 June 2017  
QPP Version 4.0  
Geocentric Datum of Australia 1994 (GDA94)

Approx Scale @ A3 1:10000














### Development Constraints


#### Wildlife Hazard Buffer Zone

-  Wildlife hazard buffer zone - 3km
-  Wildlife hazard buffer zone - 8km
-  Wildlife hazard buffer zone - 13km





#### Australian Noise Exposure Forecast Contour - ANEF

-  ANEF 20 - 25 contour
-  ANEF 25 - 30 contour
-  ANEF 30 - 35 contour
-  ANEF 35 - 40 contour

#### Lighting Management Area

-  Lighting area buffer 6km

#### Cadastre

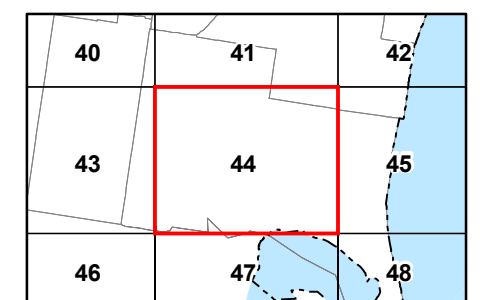
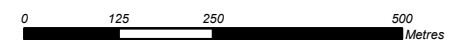
-  Local Government Boundary
-  Cadastre - June 2016 (Sourced DNRM)
-  Suburb or Locality
-  Waterway or Waterbody

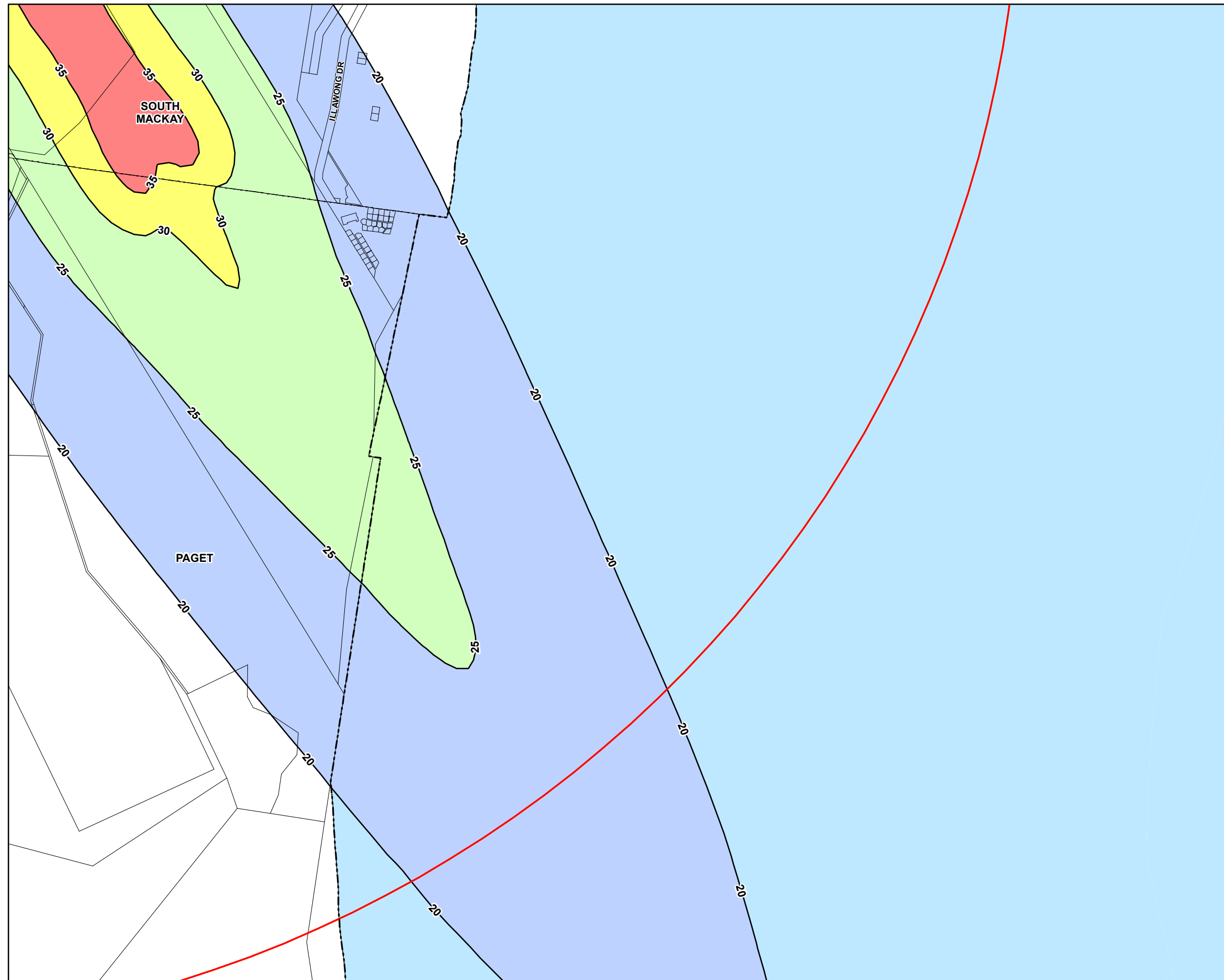
Airport Environs Overlay data was compiled by Mackay Regional Council based on latest available information and using information provided by Department of Transport and Main Roads (DTMR). This data is to be used as a guide for planning purposes.

While every care is taken to ensure the accuracy of this product Mackay Regional Council makes no representations or warranties about the accuracy, reliability, completeness or suitability for any particular purpose and disclaims all responsibility and all liability (including without limitation, liability in negligence) or all expenses, losses, damages (including indirect or consequential damage) and costs you may incur as a result of this product being inaccurate or incomplete in any way or for any reason.

© Copyright Mackay Regional Council 2017  
Gazettal Date: 30 June 2017  
QPP Version 4.0  
Geocentric Datum of Australia 1994 (GDA94)




Approx Scale @ A3 1:10000









### Development Constraints


#### Wildlife Hazard Buffer Zone

-  Wildlife hazard buffer zone - 3km
-  Wildlife hazard buffer zone - 8km
-  Wildlife hazard buffer zone - 13km





#### Australian Noise Exposure Forecast Contour - ANEF

-  ANEF 20 - 25 contour
-  ANEF 25 - 30 contour
-  ANEF 30 - 35 contour
-  ANEF 35 - 40 contour

#### Lighting Management Area

-  Lighting area buffer 6km

#### Cadastral

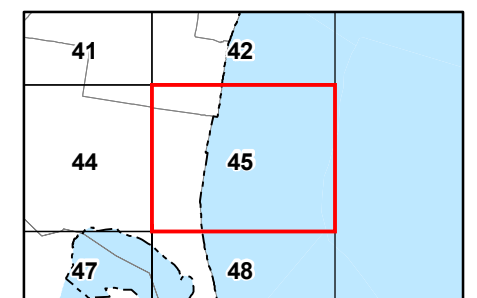
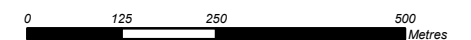
-  Local Government Boundary
-  Cadastre - June 2016 (Sourced DNRM)
-  Suburb or Locality
-  Waterway or Waterbody

Airport Environs Overlay data was compiled by Mackay Regional Council based on latest available information and using information provided by Department of Transport and Main Roads (DTMR). This data is to be used as a guide for planning purposes.

While every care is taken to ensure the accuracy of this product Mackay Regional Council makes no representations or warranties about the accuracy, reliability, completeness or suitability for any particular purpose and disclaims all responsibility and all liability (including without limitation, liability in negligence) or all expenses, losses, damages (including indirect or consequential damage) and costs you may incur as a result of this product being inaccurate or incomplete in any way or for any reason.

© Copyright Mackay Regional Council 2017  
Gazettal Date: 30 June 2017  
QPP Version 4.0  
Geocentric Datum of Australia 1994 (GDA94)

Approx Scale @ A3 1:10000







### Development Constraints

#### Wildlife Hazard Buffer Zone

- Wildlife hazard buffer zone - 3km
- Wildlife hazard buffer zone - 8km
- Wildlife hazard buffer zone - 13km

#### Australian Noise Exposure Forecast Contour - ANEF

- ANEF 20 - 25 contour
- ANEF 25 - 30 contour
- ANEF 30 - 35 contour
- ANEF 35 - 40 contour

#### Lighting Management Area

- Lighting area buffer 6km

#### Cadastral

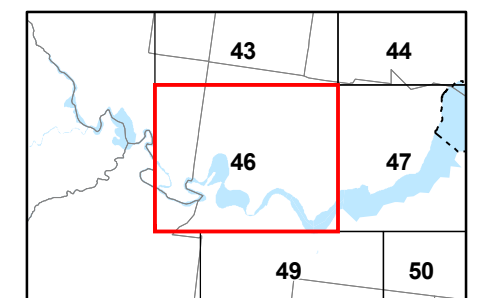
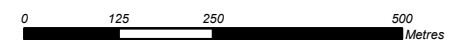
- Local Government Boundary
- Cadastre - June 2016 (Sourced DNRM)
- Suburb or Locality
- Waterway or Waterbody

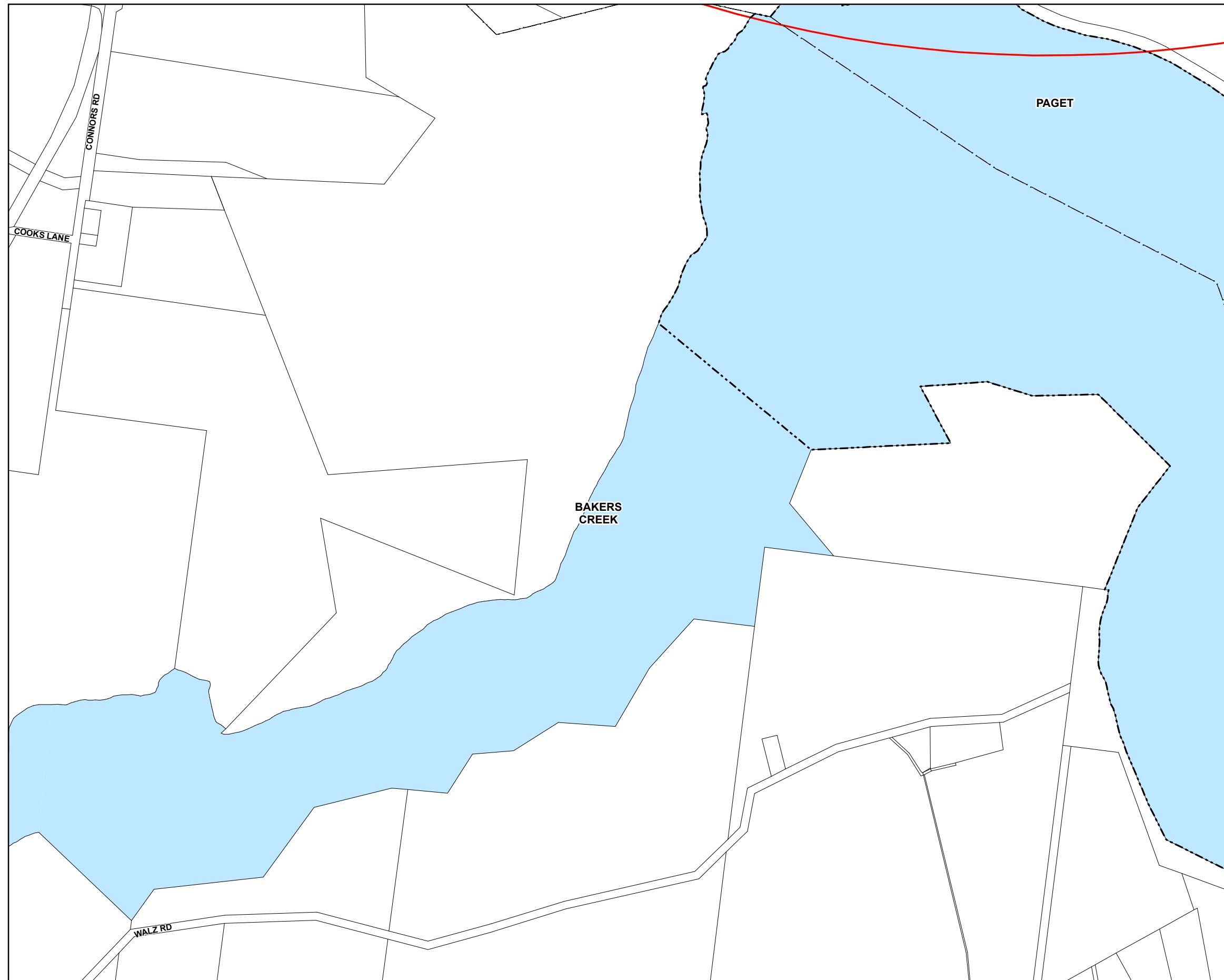
Airport Environs Overlay data was compiled by Mackay Regional Council based on latest available information and using information provided by Department of Transport and Main Roads (DTMR). This data is to be used as a guide for planning purposes.

While every care is taken to ensure the accuracy of this product Mackay Regional Council makes no representations or warranties about the accuracy, reliability, completeness or suitability for any particular purpose and disclaims all responsibility and all liability (including without limitation, liability in negligence) or all expenses, losses, damages (including indirect or consequential damage) and costs you may incur as a result of this product being inaccurate or incomplete in any way or for any reason.

© Copyright Mackay Regional Council 2017  
Gazettal Date: 30 June 2017  
QPP Version 4.0  
Geocentric Datum of Australia 1994 (GDA94)

Approx Scale @ A3 1:10000





### Development Constraints

#### Wildlife Hazard Buffer Zone

- Wildlife hazard buffer zone - 3km
- Wildlife hazard buffer zone - 8km
- Wildlife hazard buffer zone - 13km

#### Australian Noise Exposure Forecast Contour - ANEF

- ANEF 20 - 25 contour
- ANEF 25 - 30 contour
- ANEF 30 - 35 contour
- ANEF 35 - 40 contour

#### Lighting Management Area

- Lighting area buffer 6km

#### Cadastre

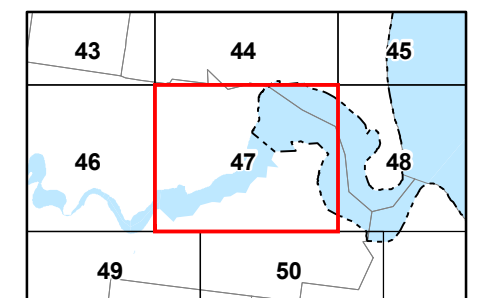
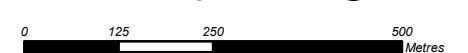
- Local Government Boundary
- Cadastre - June 2016 (Sourced DNR)
- Suburb or Locality
- Waterway or Waterbody

Airport Environs Overlay data was compiled by Mackay Regional Council based on latest available information and using information provided by Department of Transport and Main Roads (DTMR). This data is to be used as a guide for planning purposes.

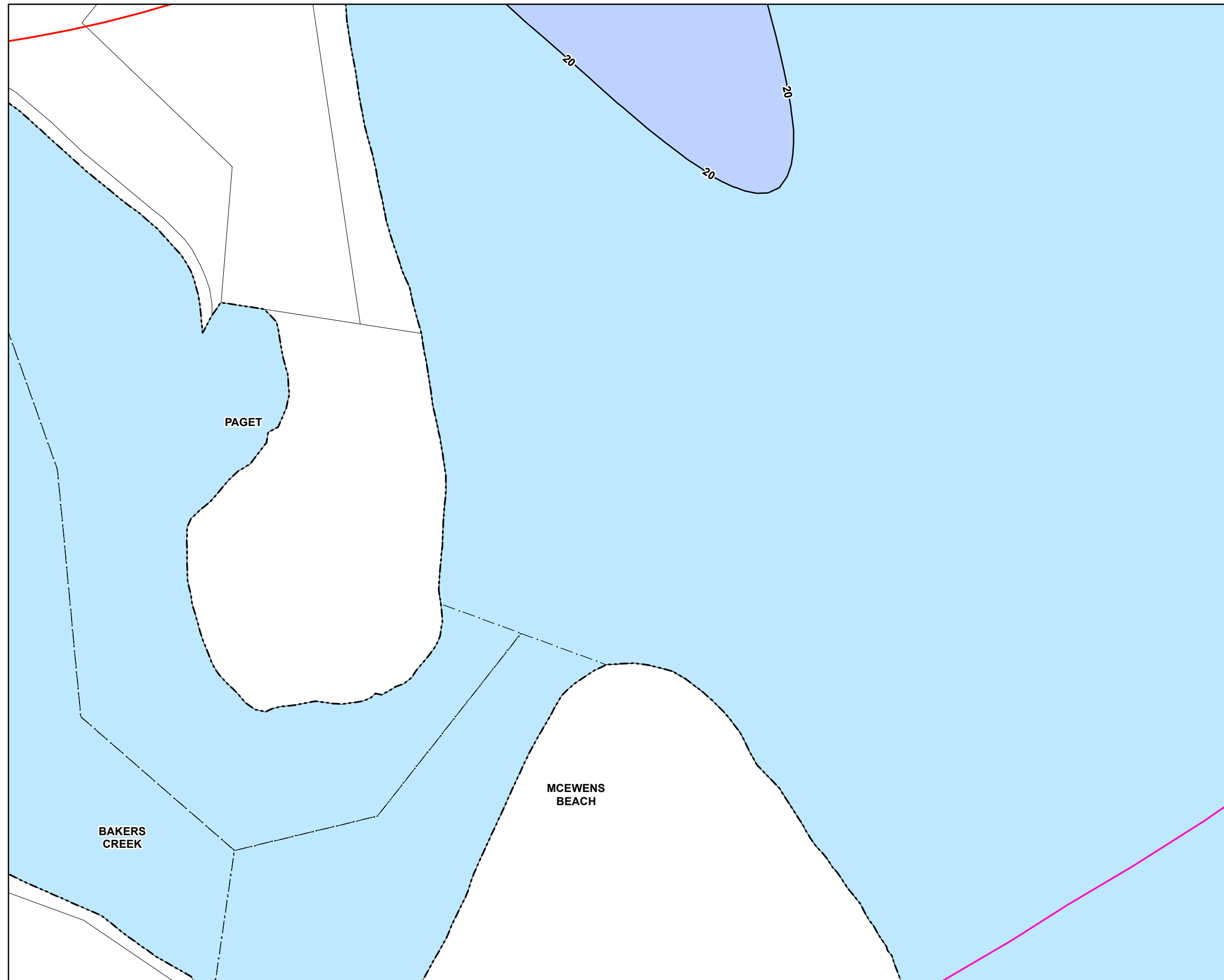
While every care is taken to ensure the accuracy of this product Mackay Regional Council makes no representations or warranties about the accuracy, reliability, completeness or suitability for any particular purpose and disclaims all responsibility and all liability (including without limitation, liability in negligence) or all expenses, losses, damages (including indirect or consequential damage) and costs you may incur as a result of this product being inaccurate or incomplete in any way or for any reason.

© Copyright Mackay Regional Council 2017  
Gazettal Date: 30 June 2017  
QPP Version 4.0  
Geocentric Datum of Australia 1994 (GDA94)

Approx Scale @ A3 1:10000














### Development Constraints


#### Wildlife Hazard Buffer Zone

-  Wildlife hazard buffer zone - 3km
-  Wildlife hazard buffer zone - 8km
-  Wildlife hazard buffer zone - 13km





#### Australian Noise Exposure Forecast Contour - ANEF

-  ANEF 20 - 25 contour
-  ANEF 25 - 30 contour
-  ANEF 30 - 35 contour
-  ANEF 35 - 40 contour

#### Lighting Management Area

-  Lighting area buffer 6km

#### Cadastral

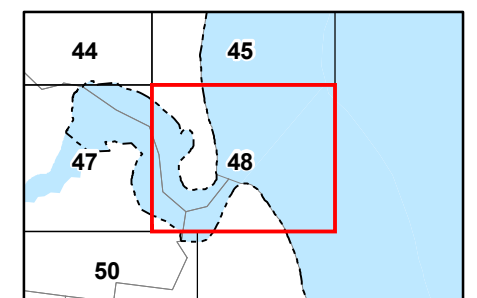
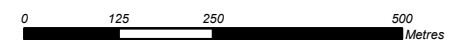
-  Local Government Boundary
-  Cadastre - June 2016 (Sourced DNRM)
-  Suburb or Locality
-  Waterway or Waterbody

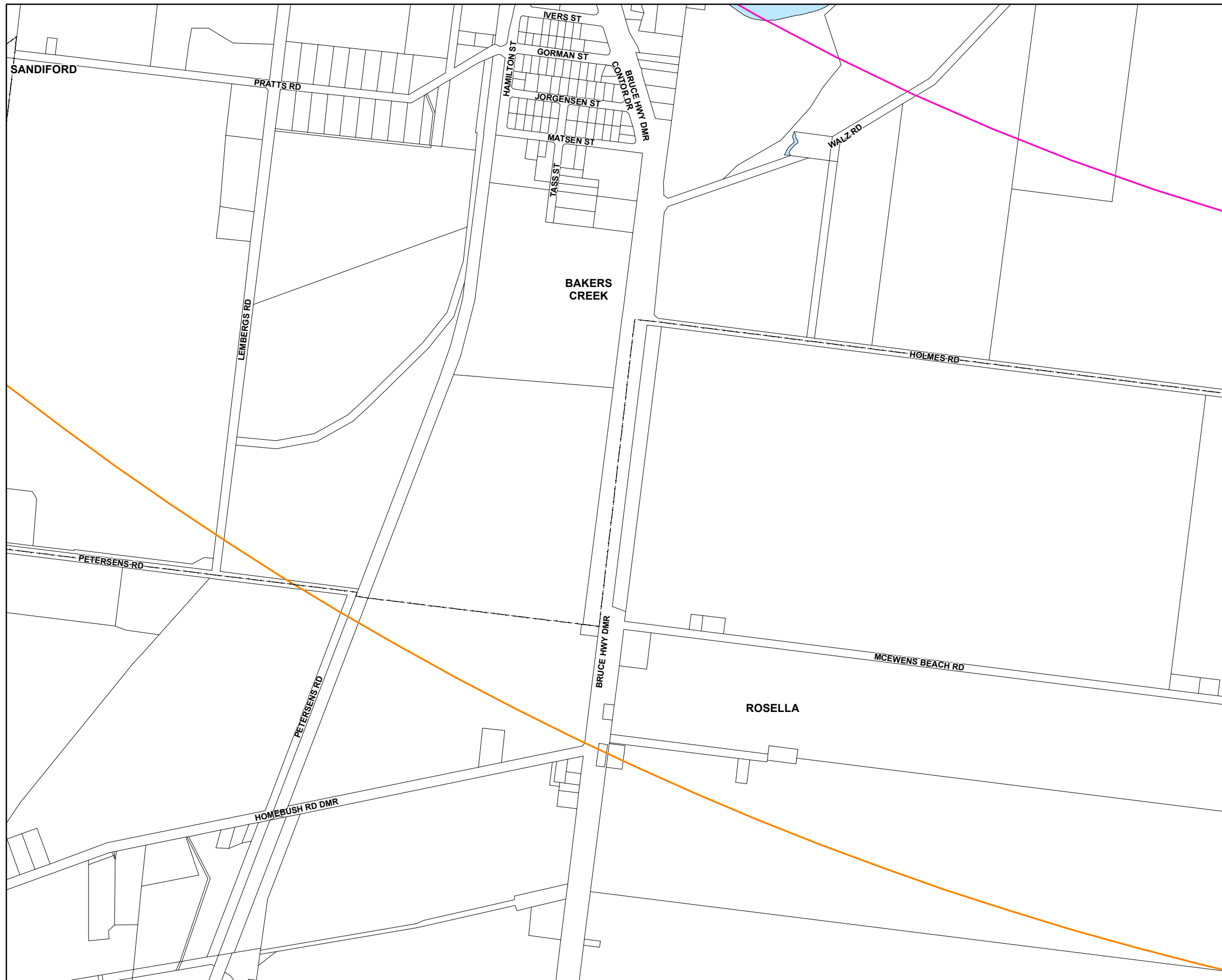
Airport Environs Overlay data was compiled by Mackay Regional Council based on latest available information and using information provided by Department of Transport and Main Roads (DTMR). This data is to be used as a guide for planning purposes.

While every care is taken to ensure the accuracy of this product Mackay Regional Council makes no representations or warranties about the accuracy, reliability, completeness or suitability for any particular purpose and disclaims all responsibility and all liability (including without limitation, liability in negligence) or all expenses, losses, damages (including indirect or consequential damage) and costs you may incur as a result of this product being inaccurate or incomplete in any way or for any reason.

© Copyright Mackay Regional Council 2017  
Gazettal Date: 30 June 2017  
QPP Version 4.0  
Geocentric Datum of Australia 1994 (GDA94)




Approx Scale @ A3 1:10000









### Development Constraints


#### Wildlife Hazard Buffer Zone

-  Wildlife hazard buffer zone - 3km
-  Wildlife hazard buffer zone - 8km
-  Wildlife hazard buffer zone - 13km





#### Australian Noise Exposure Forecast Contour - ANEF

-  ANEF 20 - 25 contour
-  ANEF 25 - 30 contour
-  ANEF 30 - 35 contour
-  ANEF 35 - 40 contour

#### Lighting Management Area

-  Lighting area buffer 6km

#### Cadastre

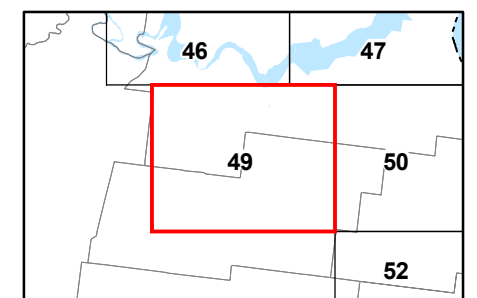
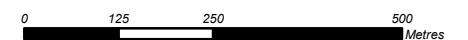
-  Local Government Boundary
-  Cadastre - June 2016 (Sourced DNRM)
-  Suburb or Locality
-  Waterway or Waterbody

Airport Environs Overlay data was compiled by Mackay Regional Council based on latest available information and using information provided by Department of Transport and Main Roads (DTMR). This data is to be used as a guide for planning purposes.

While every care is taken to ensure the accuracy of this product Mackay Regional Council makes no representations or warranties about the accuracy, reliability, completeness or suitability for any particular purpose and disclaims all responsibility and all liability (including without limitation, liability in negligence) or all expenses, losses, damages (including indirect or consequential damage) and costs you may incur as a result of this product being inaccurate or incomplete in any way or for any reason.

© Copyright Mackay Regional Council 2017  
Gazettal Date: 30 June 2017  
QPP Version 4.0  
Geocentric Datum of Australia 1994 (GDA94)

Approx Scale @ A3 1:10000














### Development Constraints


#### Wildlife Hazard Buffer Zone

-  Wildlife hazard buffer zone - 3km
-  Wildlife hazard buffer zone - 8km
-  Wildlife hazard buffer zone - 13km





#### Australian Noise Exposure Forecast Contour - ANEF

-  ANEF 20 - 25 contour
-  ANEF 25 - 30 contour
-  ANEF 30 - 35 contour
-  ANEF 35 - 40 contour

#### Lighting Management Area

-  Lighting area buffer 6km

#### Cadastre

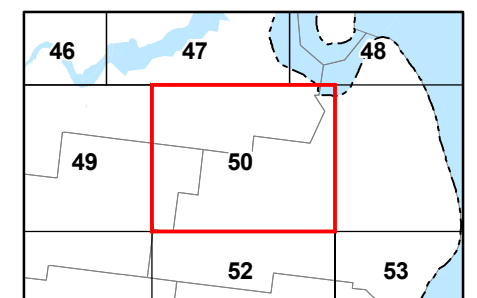
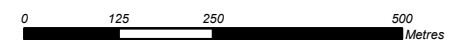
-  Local Government Boundary
-  Cadastre - June 2016 (Sourced DNR)
-  Suburb or Locality
-  Waterway or Waterbody

Airport Environs Overlay data was compiled by Mackay Regional Council based on latest available information and using information provided by Department of Transport and Main Roads (DTMR). This data is to be used as a guide for planning purposes.

While every care is taken to ensure the accuracy of this product Mackay Regional Council makes no representations or warranties about the accuracy, reliability, completeness or suitability for any particular purpose and disclaims all responsibility and all liability (including without limitation, liability in negligence) or all expenses, losses, damages (including indirect or consequential damage) and costs you may incur as a result of this product being inaccurate or incomplete in any way or for any reason.

© Copyright Mackay Regional Council 2017  
Gazettal Date: 30 June 2017  
QPP Version 4.0  
Geocentric Datum of Australia 1994 (GDA94)

Approx Scale @ A3 1:10000





### Development Constraints

#### Wildlife Hazard Buffer Zone

- Wildlife hazard buffer zone - 3km
- Wildlife hazard buffer zone - 8km
- Wildlife hazard buffer zone - 13km

#### Australian Noise Exposure Forecast Contour - ANEF

- ANEF 20 - 25 contour
- ANEF 25 - 30 contour
- ANEF 30 - 35 contour
- ANEF 35 - 40 contour

#### Lighting Management Area

- Lighting area buffer 6km

#### Cadastre

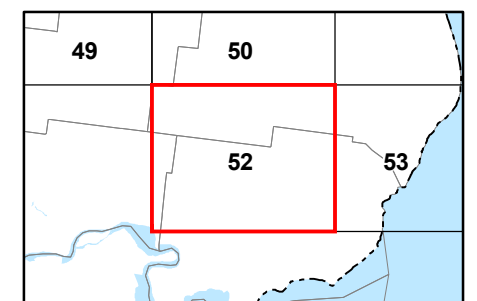
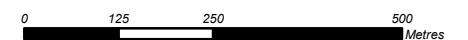
- Local Government Boundary
- Cadastre - June 2016 (Sourced DNRM)
- Suburb or Locality
- Waterway or Waterbody

Airport Environs Overlay data was compiled by Mackay Regional Council based on latest available information and using information provided by Department of Transport and Main Roads (DTMR). This data is to be used as a guide for planning purposes.

While every care is taken to ensure the accuracy of this product Mackay Regional Council makes no representations or warranties about the accuracy, reliability, completeness or suitability for any particular purpose and disclaims all responsibility and all liability (including without limitation, liability in negligence) or all expenses, losses, damages (including indirect or consequential damage) and costs you may incur as a result of this product being inaccurate or incomplete in any way or for any reason.

© Copyright Mackay Regional Council 2017  
Gazettal Date: 30 June 2017  
QPP Version 4.0  
Geocentric Datum of Australia 1994 (GDA94)

Approx Scale @ A3 1:10000














### Development Constraints


#### Wildlife Hazard Buffer Zone

-  Wildlife hazard buffer zone - 3km
-  Wildlife hazard buffer zone - 8km
-  Wildlife hazard buffer zone - 13km





#### Australian Noise Exposure Forecast Contour - ANEF

-  ANEF 20 - 25 contour
-  ANEF 25 - 30 contour
-  ANEF 30 - 35 contour
-  ANEF 35 - 40 contour

#### Lighting Management Area

-  Lighting area buffer 6km

#### Cadastre

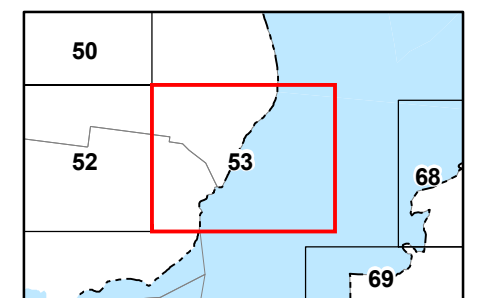
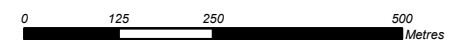
-  Local Government Boundary
-  Cadastre - June 2016 (Sourced DNRM)
-  Suburb or Locality
-  Waterway or Waterbody

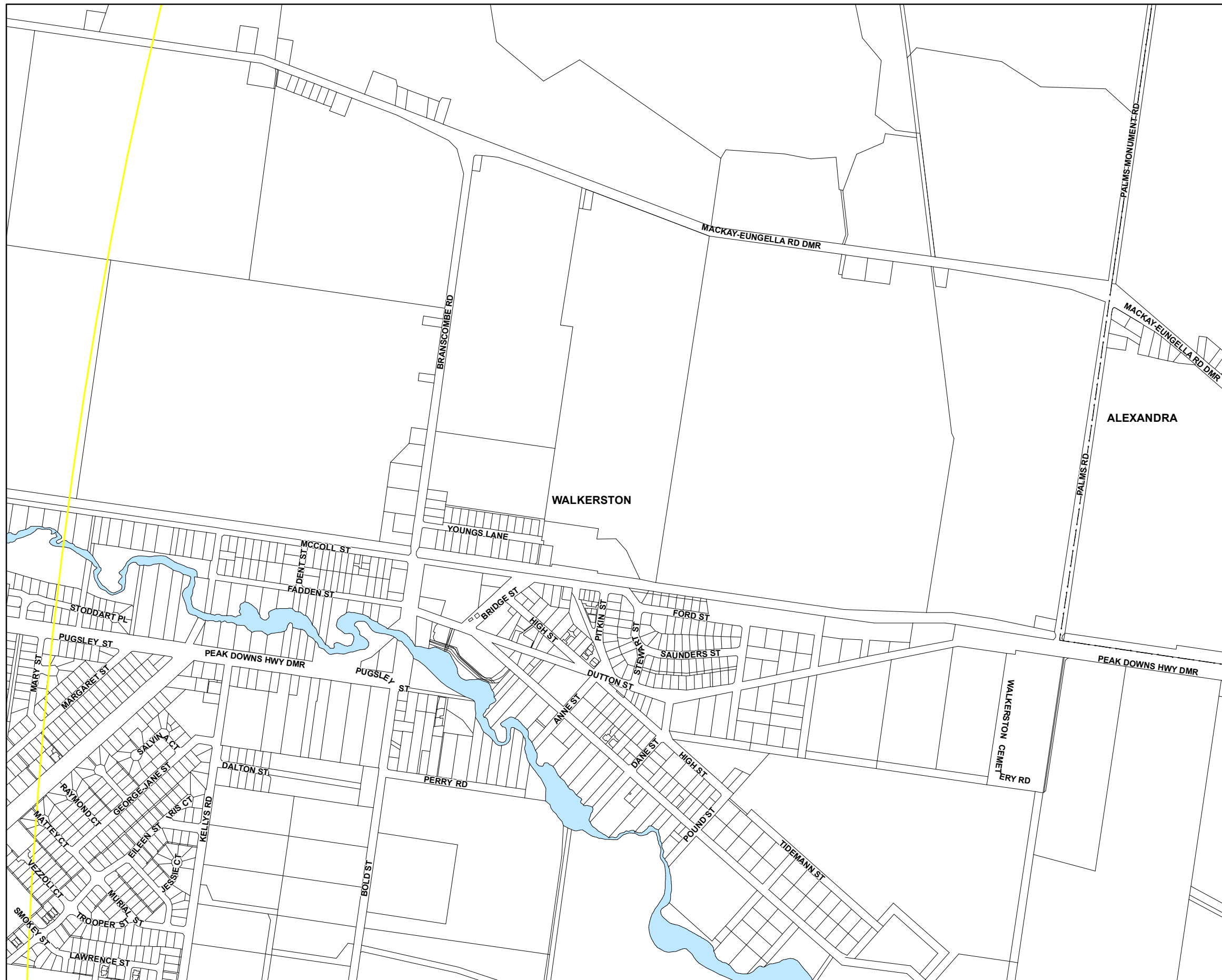
Airport Environs Overlay data was compiled by Mackay Regional Council based on latest available information and using information provided by Department of Transport and Main Roads (DTMR). This data is to be used as a guide for planning purposes.

While every care is taken to ensure the accuracy of this product Mackay Regional Council makes no representations or warranties about the accuracy, reliability, completeness or suitability for any particular purpose and disclaims all responsibility and all liability (including without limitation, liability in negligence) or all expenses, losses, damages (including indirect or consequential damage) and costs you may incur as a result of this product being inaccurate or incomplete in any way or for any reason.

© Copyright Mackay Regional Council 2017  
Gazettal Date: 30 June 2017  
QPP Version 4.0  
Geocentric Datum of Australia 1994 (GDA94)

Approx Scale @ A3 1:10000





### Development Constraints

#### Wildlife Hazard Buffer Zone

- Wildlife hazard buffer zone - 3km
- Wildlife hazard buffer zone - 8km
- Wildlife hazard buffer zone - 13km

#### Australian Noise Exposure Forecast Contour - ANEF

- ANEF 20 - 25 contour
- ANEF 25 - 30 contour
- ANEF 30 - 35 contour
- ANEF 35 - 40 contour

#### Lighting Management Area

- Lighting area buffer 6km

#### Cadastre

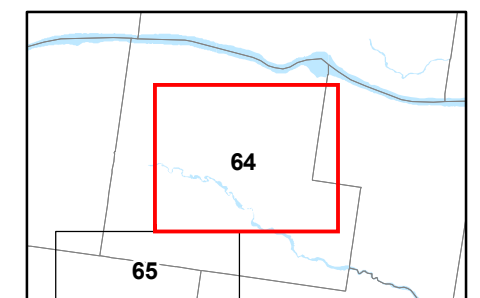
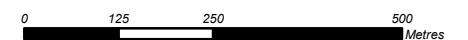
- Local Government Boundary
- Cadastre - June 2016 (Sourced DNRM)
- Suburb or Locality
- Waterway or Waterbody

Airport Environs Overlay data was compiled by Mackay Regional Council based on latest available information and using information provided by Department of Transport and Main Roads (DTMR). This data is to be used as a guide for planning purposes.

While every care is taken to ensure the accuracy of this product Mackay Regional Council makes no representations or warranties about the accuracy, reliability, completeness or suitability for any particular purpose and disclaims all responsibility and all liability (including without limitation, liability in negligence) or all expenses, losses, damages (including indirect or consequential damage) and costs you may incur as a result of this product being inaccurate or incomplete in any way or for any reason.

© Copyright Mackay Regional Council 2017  
Gazettal Date: 30 June 2017  
QPP Version 4.0  
Geocentric Datum of Australia 1994 (GDA94)

Approx Scale @ A3 1:10000







## Development Constraints

### Wildlife Hazard Buffer Zone

- Wildlife hazard buffer zone - 3km
- Wildlife hazard buffer zone - 8km
- Wildlife hazard buffer zone - 13km

### Australian Noise Exposure Forecast Contour - ANEF

- ANEF 20 - 25 contour
- ANEF 25 - 30 contour
- ANEF 30 - 35 contour
- ANEF 35 - 40 contour

### Lighting Management Area

- Lighting area buffer 6km

### Cadastral

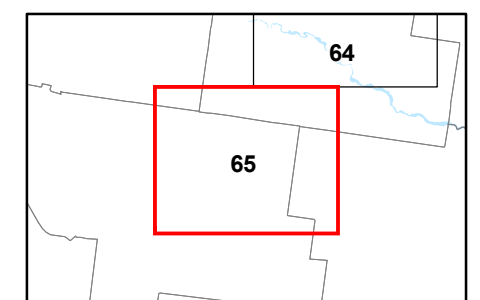
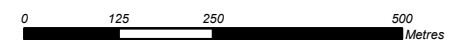
- Local Government Boundary
- Cadastral - June 2016 (Sourced DNRM)
- Suburb or Locality
- Waterway or Waterbody

Airport Environs Overlay data was compiled by Mackay Regional Council based on latest available information and using information provided by Department of Transport and Main Roads (DTMR). This data is to be used as a guide for planning purposes.

While every care is taken to ensure the accuracy of this product Mackay Regional Council makes no representations or warranties about the accuracy, reliability, completeness or suitability for any particular purpose and disclaims all responsibility and all liability (including without limitation, liability in negligence) or all expenses, losses, damages (including indirect or consequential damage) and costs you may incur as a result of this product being inaccurate or incomplete in any way or for any reason.




© Copyright Mackay Regional Council 2017  
Gazettal Date: 30 June 2017  
QPP Version 4.0  
Geocentric Datum of Australia 1994 (GDA94)

Approx Scale @ A3 1:10000







### Development Constraints


#### Wildlife Hazard Buffer Zone

-  Wildlife hazard buffer zone - 3km
-  Wildlife hazard buffer zone - 8km
-  Wildlife hazard buffer zone - 13km





#### Australian Noise Exposure Forecast Contour - ANEF

-  ANEF 20 - 25 contour
-  ANEF 25 - 30 contour
-  ANEF 30 - 35 contour
-  ANEF 35 - 40 contour

#### Lighting Management Area

-  Lighting area buffer 6km

#### Cadastre

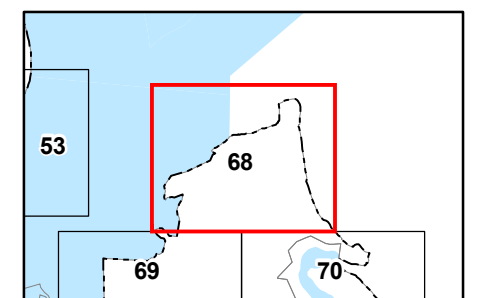
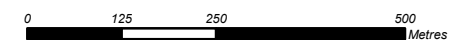
-  Local Government Boundary
-  Cadastre - June 2016 (Sourced DNRM)
-  Suburb or Locality
-  Waterway or Waterbody

Airport Environs Overlay data was compiled by Mackay Regional Council based on latest available information and using information provided by Department of Transport and Main Roads (DTMR). This data is to be used as a guide for planning purposes.

While every care is taken to ensure the accuracy of this product Mackay Regional Council makes no representations or warranties about the accuracy, reliability, completeness or suitability for any particular purpose and disclaims all responsibility and all liability (including without limitation, liability in negligence) or all expenses, losses, damages (including indirect or consequential damage) and costs you may incur as a result of this product being inaccurate or incomplete in any way or for any reason.

© Copyright Mackay Regional Council 2017  
Gazettal Date: 30 June 2017  
QPP Version 4.0  
Geocentric Datum of Australia 1994 (GDA94)

Approx Scale @ A3 1:10000






**Airport Environs Overlay Map - AE - WN - 68**

VERSION 1.0







### Development Constraints


#### Wildlife Hazard Buffer Zone

-  Wildlife hazard buffer zone - 3km
-  Wildlife hazard buffer zone - 8km
-  Wildlife hazard buffer zone - 13km





#### Australian Noise Exposure Forecast Contour - ANEF

-  ANEF 20 - 25 contour
-  ANEF 25 - 30 contour
-  ANEF 30 - 35 contour
-  ANEF 35 - 40 contour

#### Lighting Management Area

-  Lighting area buffer 6km

#### Cadastre

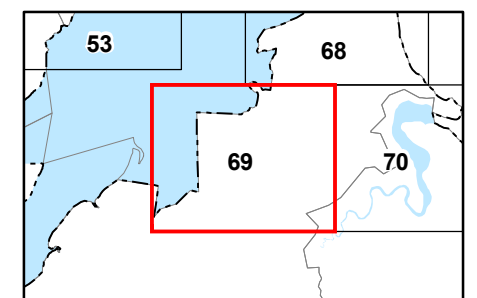
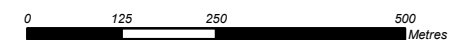
-  Local Government Boundary
-  Cadastre - June 2016 (Sourced DNRM)
-  Suburb or Locality
-  Waterway or Waterbody

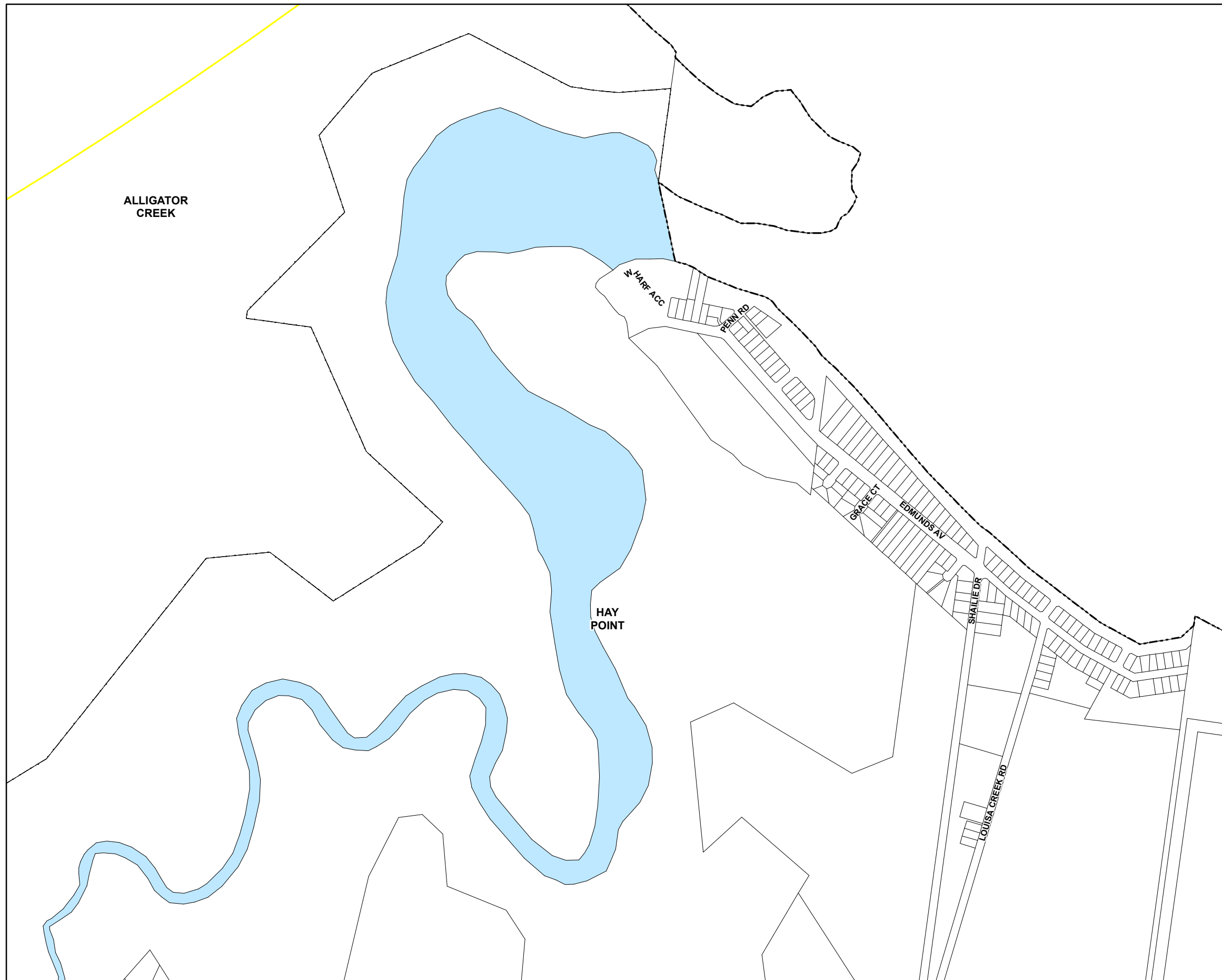
Airport Environs Overlay data was compiled by Mackay Regional Council based on latest available information and using information provided by Department of Transport and Main Roads (DTMR). This data is to be used as a guide for planning purposes.

While every care is taken to ensure the accuracy of this product Mackay Regional Council makes no representations or warranties about the accuracy, reliability, completeness or suitability for any particular purpose and disclaims all responsibility and all liability (including without limitation, liability in negligence) or all expenses, losses, damages (including indirect or consequential damage) and costs you may incur as a result of this product being inaccurate or incomplete in any way or for any reason.

© Copyright Mackay Regional Council 2017  
Gazettal Date: 30 June 2017  
QPP Version 4.0  
Geocentric Datum of Australia 1994 (GDA94)




Approx Scale @ A3 1:10000









### Development Constraints


#### Wildlife Hazard Buffer Zone

-  Wildlife hazard buffer zone - 3km
-  Wildlife hazard buffer zone - 8km
-  Wildlife hazard buffer zone - 13km





#### Australian Noise Exposure Forecast Contour - ANEF

-  ANEF 20 - 25 contour
-  ANEF 25 - 30 contour
-  ANEF 30 - 35 contour
-  ANEF 35 - 40 contour

#### Lighting Management Area

-  Lighting area buffer 6km

#### Cadastre

-  Local Government Boundary
-  Cadastre - June 2016 (Sourced DNR)
-  Suburb or Locality
-  Waterway or Waterbody

Airport Environs Overlay data was compiled by Mackay Regional Council based on latest available information and using information provided by Department of Transport and Main Roads (DTMR). This data is to be used as a guide for planning purposes.

While every care is taken to ensure the accuracy of this product Mackay Regional Council makes no representations or warranties about the accuracy, reliability, completeness or suitability for any particular purpose and disclaims all responsibility and all liability (including without limitation, liability in negligence) or all expenses, losses, damages (including indirect or consequential damage) and costs you may incur as a result of this product being inaccurate or incomplete in any way or for any reason.

© Copyright Mackay Regional Council 2017  
Gazettal Date: 30 June 2017  
QPP Version 4.0  
Geocentric Datum of Australia 1994 (GDA94)

Approx Scale @ A3 1:10000

