Mackay Region PLANNING SCHEME

Mackay REGIONAL COUNCIL

Flood and Coastal Hazards Overlay Maps

GRID INDEX - FLOOD AND COASTAL HAZARDS OVERLAY MAPS

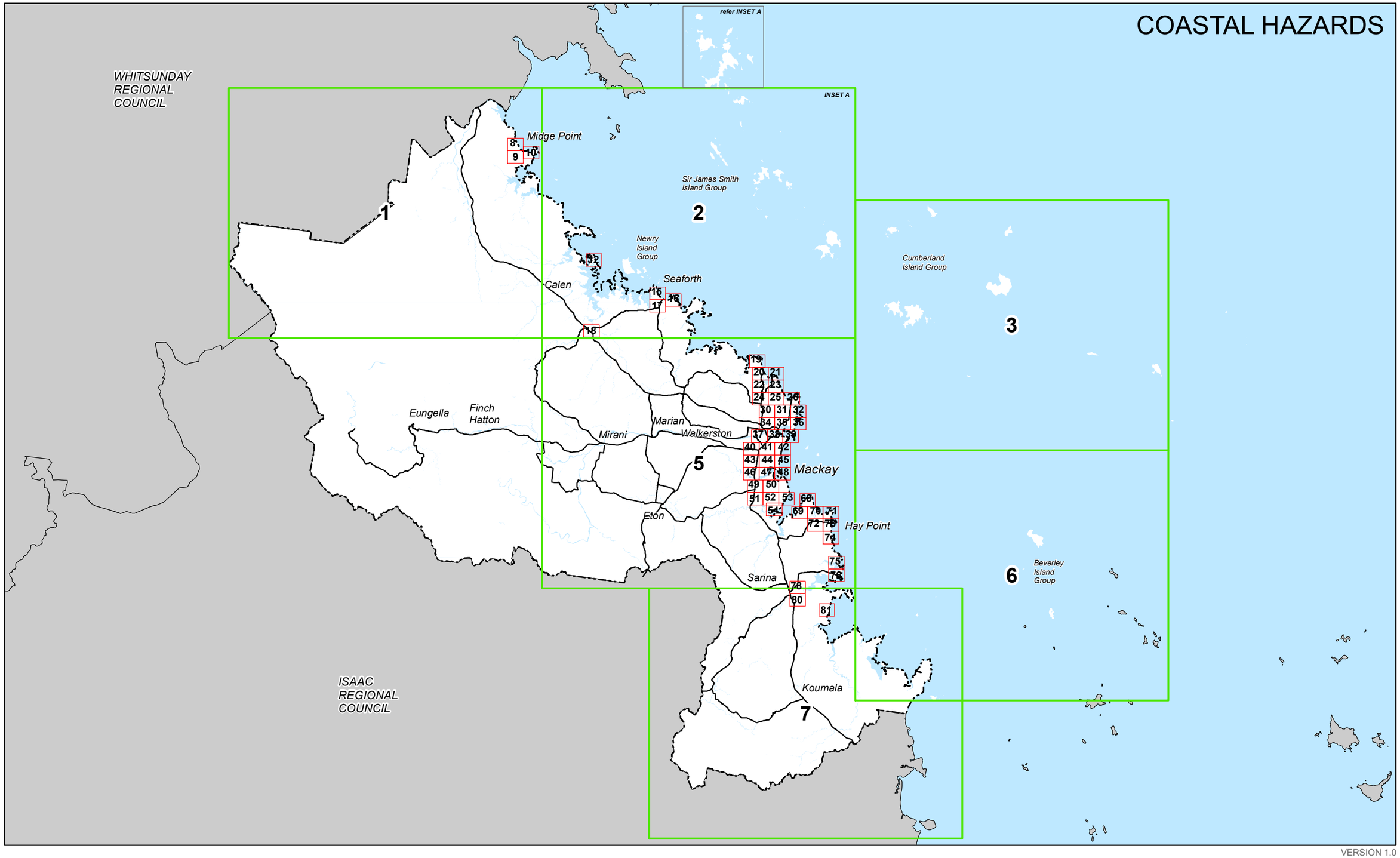

VERSION 1.0

Mackay Region PLANNING SCHEME

Mackay REGIONAL COUNCIL

Flood and Coastal Hazards Overlay Maps

Coastal Hazards

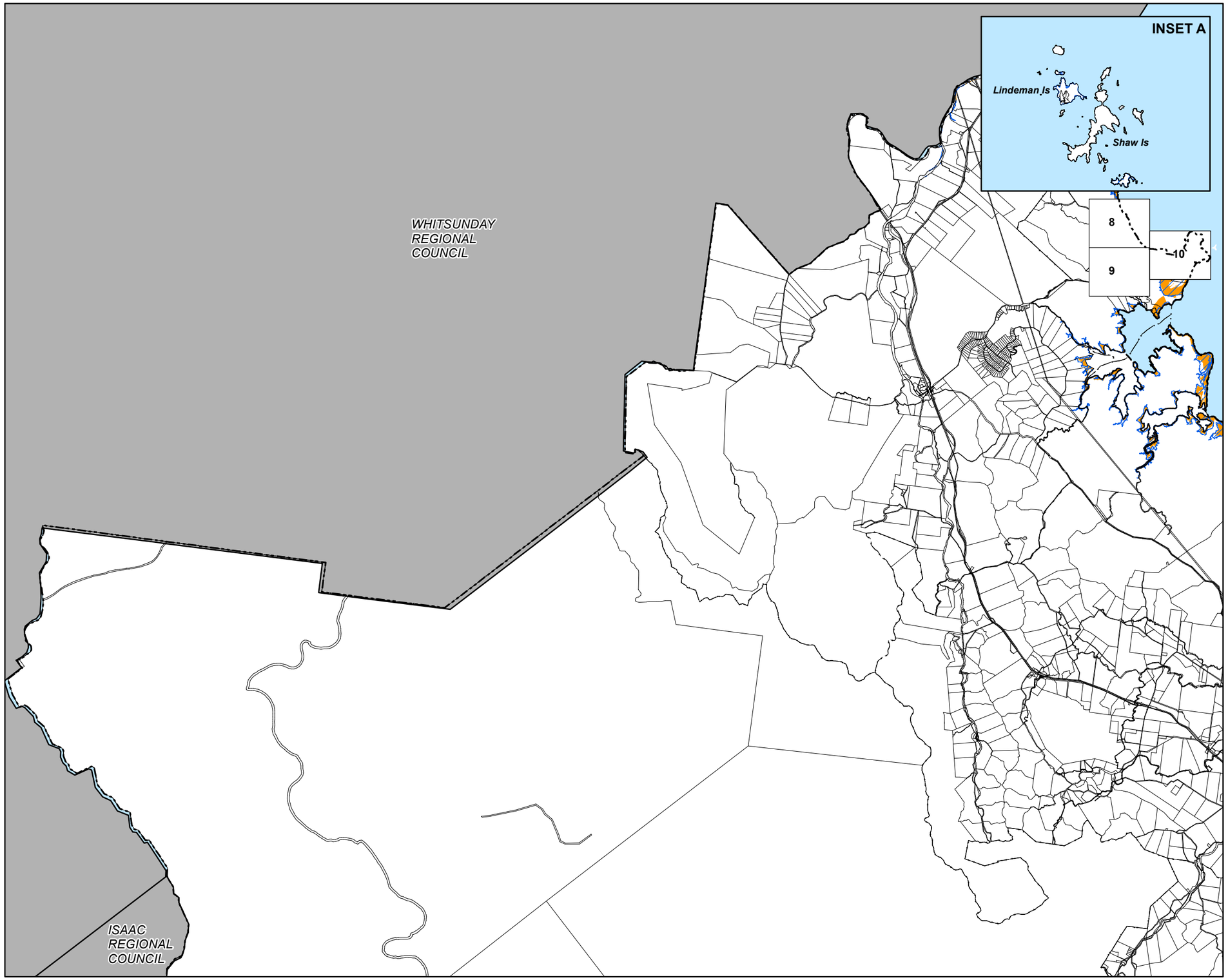

Environment

Coastal Hazard Areas

- Storm tide inundation areas
- Erosion prone areas

Cadastre

- Local Government Boundary
- Cadastre - June 2016 (Sourced DNRM)
- Suburb or Locality
- Waterway or Waterbody

Coastal hazard maps as part of the Flood and coastal hazards overlay is based on data supplied by the Department of Environment and Heritage Protection (Storm tide inundation – high hazard, dated 8 July 2015, Storm tide inundation – medium hazard, dated 8 July 2015 and Erosion prone areas – dated 8 July 2015). This data is to be used as a guide only for planning purposes.

While every care is taken to ensure the accuracy of this product Mackay Regional Council makes no representations or warranties about the accuracy, reliability, completeness or suitability for any particular purpose and disclaims all responsibility and all liability (including without limitation, liability in negligence) or all expenses, losses, damages (including indirect or consequential damage) and costs you may incur as a result of this product being inaccurate or incomplete in any way or for any reason.

© Copyright Mackay Regional Council 2017
Gazettal Date: 30 June 2017
QPP Version 4.0
Geocentric Datum of Australia 1994 (GDA94)

Approx Scale @ A3 1:200,000

0 2,500 5,000 10,000 Metres

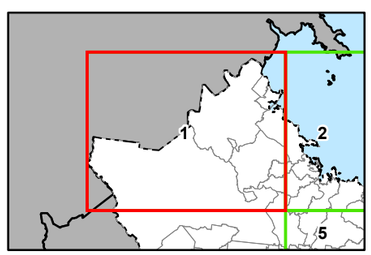

Coastal Hazards Overlay Maps - FC - CH - 1

VERSION 1.0

Mackay Region PLANNING SCHEME

Mackay REGIONAL COUNCIL

Flood and Coastal Hazards Overlay Maps

Coastal Hazards

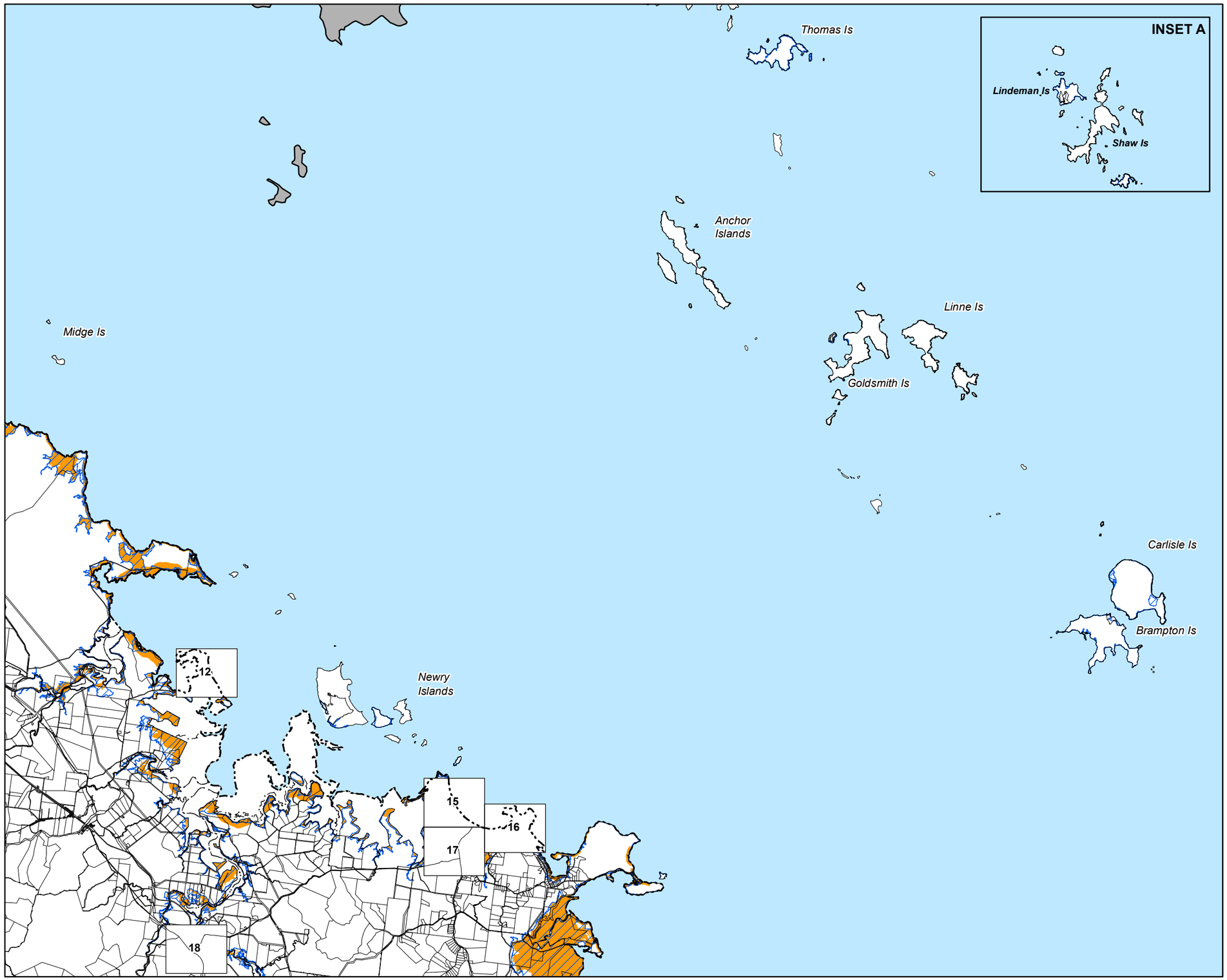

Environment

Coastal Hazard Areas

- Storm tide inundation areas
- Erosion prone areas

Cadastre

- Local Government Boundary
- Cadastre - June 2016 (Sourced DNRM)
- Suburb or Locality
- Waterway or Waterbody

Coastal hazard maps as part of the Flood and coastal hazards overlay is based on data supplied by the Department of Environment and Heritage Protection (Storm tide inundation – high hazard, dated 8 July 2015, Storm tide inundation – medium hazard, dated 8 July 2015 and Erosion prone areas – dated 8 July 2015). This data is to be used as a guide only for planning purposes.

While every care is taken to ensure the accuracy of this product Mackay Regional Council makes no representations or warranties about the accuracy, reliability, completeness or suitability for any particular purpose and disclaims all responsibility and all liability (including without limitation, liability in negligence) or all expenses, losses, damages (including indirect or consequential damage) and costs you may incur as a result of this product being inaccurate or incomplete in any way or for any reason.

© Copyright Mackay Regional Council 2017
Gazettal Date: 30 June 2017
QPP Version 4.0
Geocentric Datum of Australia 1994 (GDA94)

Approx Scale @ A3 1:200,000

0 2,500 5,000 10,000 Metres

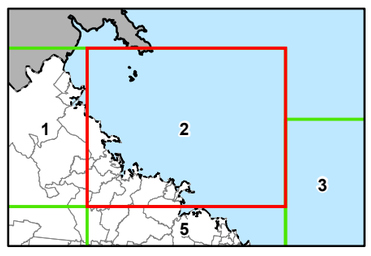

Coastal Hazards Overlay Maps - FC - CH - 2

VERSION 1.0

Mackay Region PLANNING SCHEME

Mackay REGIONAL COUNCIL

Flood and Coastal Hazards Overlay Maps

Coastal Hazards

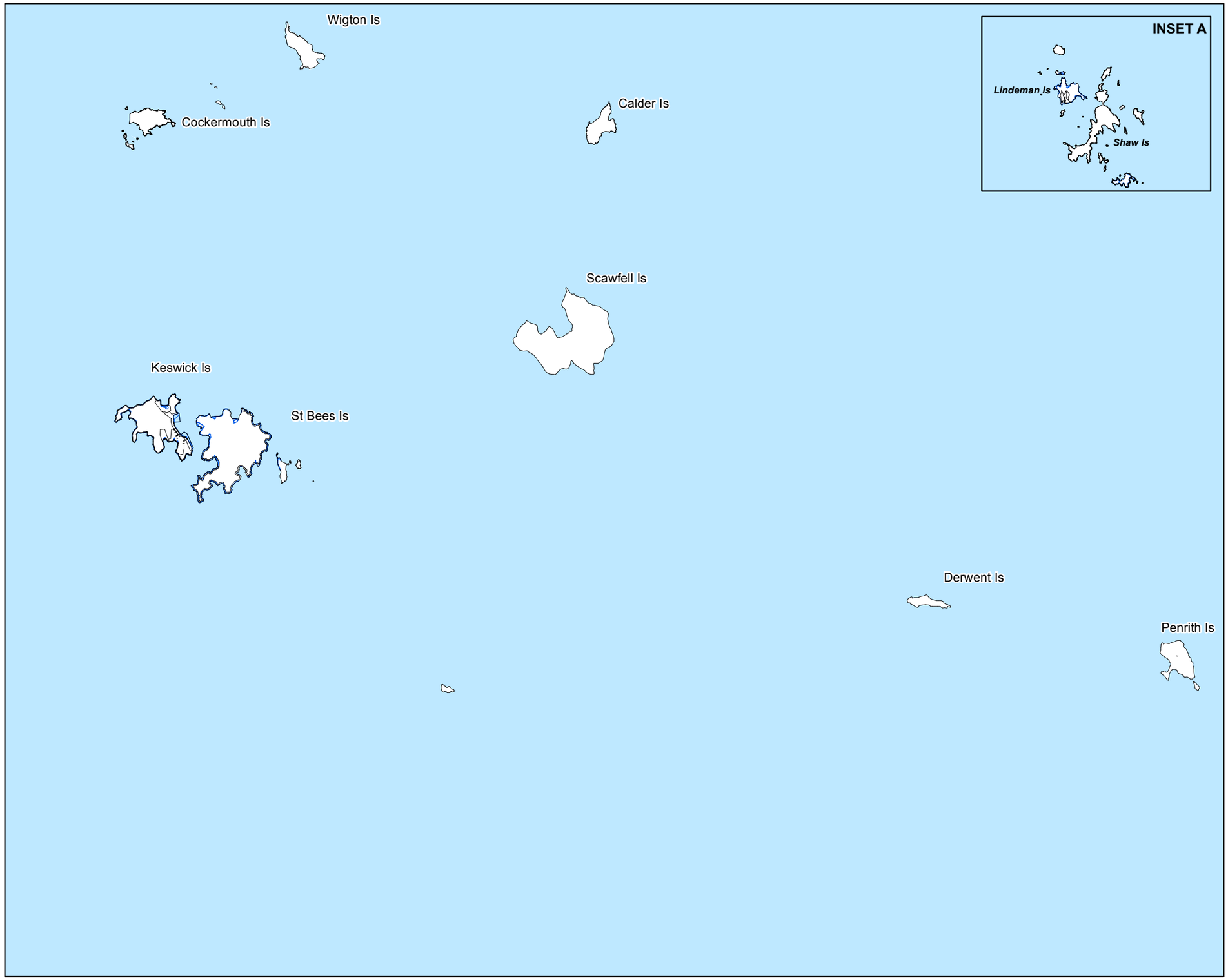

Environment

Coastal Hazard Areas

- Storm tide inundation areas
- Erosion prone areas

Cadastre

- Local Government Boundary
- Cadastre - June 2016 (Sourced DNRM)
- Suburb or Locality
- Waterway or Waterbody

Coastal hazard maps as part of the Flood and coastal hazards overlay is based on data supplied by the Department of Environment and Heritage Protection (Storm tide inundation – high hazard, dated 8 July 2015, Storm tide inundation – medium hazard, dated 8 July 2015 and Erosion prone areas – dated 8 July 2015). This data is to be used as a guide only for planning purposes.

While every care is taken to ensure the accuracy of this product Mackay Regional Council makes no representations or warranties about the accuracy, reliability, completeness or suitability for any particular purpose and disclaims all responsibility and all liability (including without limitation, liability in negligence) or all expenses, losses, damages (including indirect or consequential damage) and costs you may incur as a result of this product being inaccurate or incomplete in any way or for any reason.

© Copyright Mackay Regional Council 2017
Gazettal Date: 30 June 2017
QPP Version 4.0
Geocentric Datum of Australia 1994 (GDA94)

Approx Scale @ A3 1:200,000

0 2,500 5,000 10,000 Metres

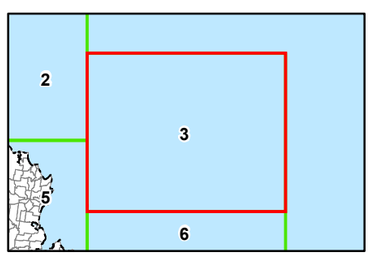

Coastal Hazards Overlay Maps - FC - CH - 3

VERSION 1.0

Mackay Region PLANNING SCHEME

Mackay REGIONAL COUNCIL

Flood and Coastal Hazards Overlay Maps

Coastal Hazards

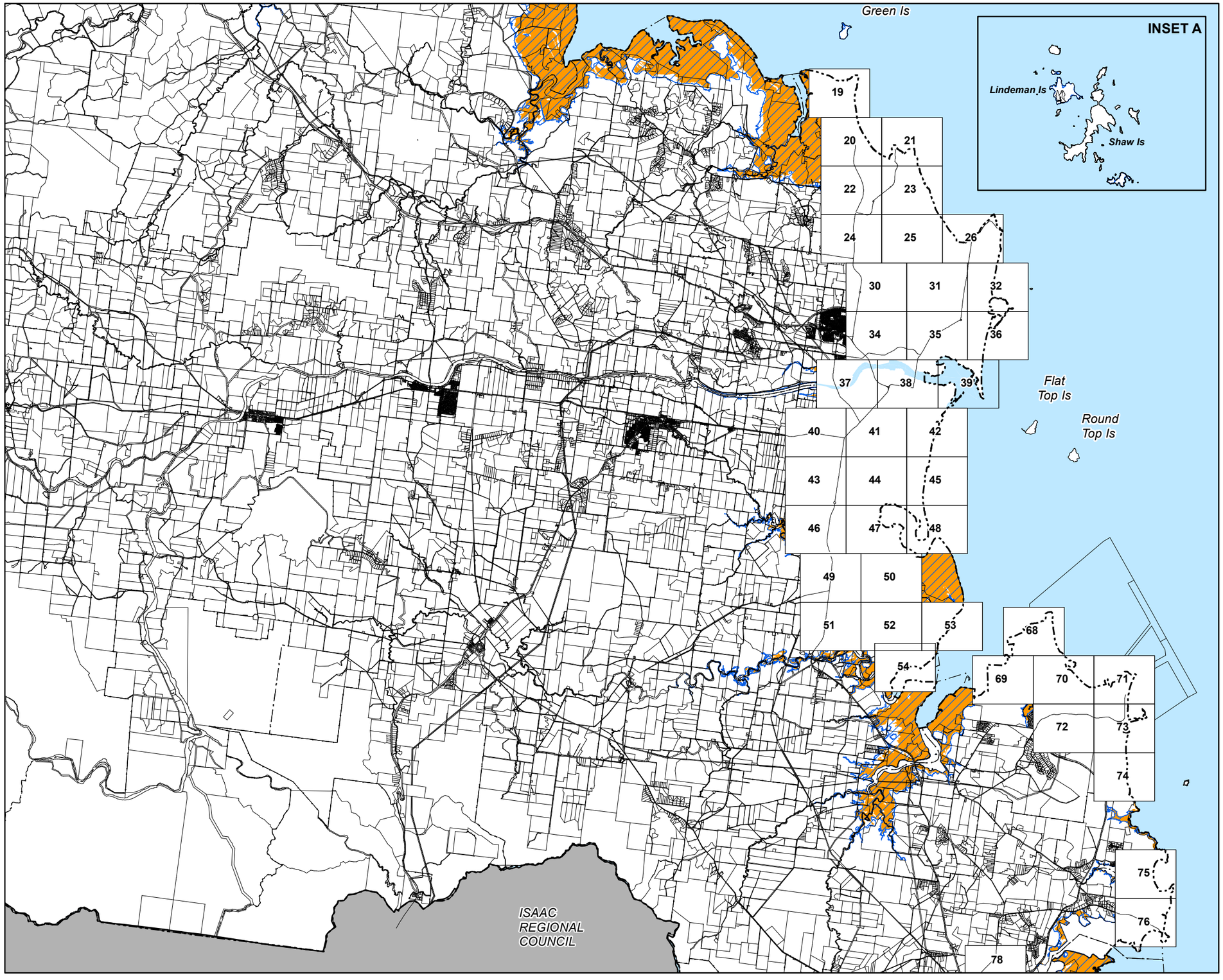

Environment

Coastal Hazard Areas

- Storm tide inundation areas
- Erosion prone areas

Cadastre

- Local Government Boundary
- Cadastre - June 2016 (Sourced DNRM)
- Suburb or Locality
- Waterway or Waterbody

Coastal hazard maps as part of the Flood and coastal hazards overlay is based on data supplied by the Department of Environment and Heritage Protection (Storm tide inundation – high hazard, dated 8 July 2015, Storm tide inundation – medium hazard, dated 8 July 2015 and Erosion prone areas – dated 8 July 2015). This data is to be used as a guide only for planning purposes.

While every care is taken to ensure the accuracy of this product Mackay Regional Council makes no representations or warranties about the accuracy, reliability, completeness or suitability for any particular purpose and disclaims all responsibility and all liability (including without limitation, liability in negligence) or all expenses, losses, damages (including indirect or consequential damage) and costs you may incur as a result of this product being inaccurate or incomplete in any way or for any reason.

© Copyright Mackay Regional Council 2017
Gazettal Date: 30 June 2017
QPP Version 4.0
Geocentric Datum of Australia 1994 (GDA94)

Approx Scale @ A3 1:200,000

0 2,500 5,000 10,000 Metres

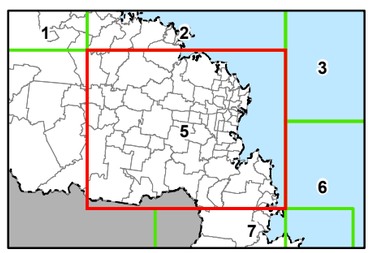

Coastal Hazards Overlay Maps - FC - CH - 5

VERSION 1.0

Mackay Region PLANNING SCHEME

Mackay REGIONAL COUNCIL

Flood and Coastal Hazards Overlay Maps

Coastal Hazards

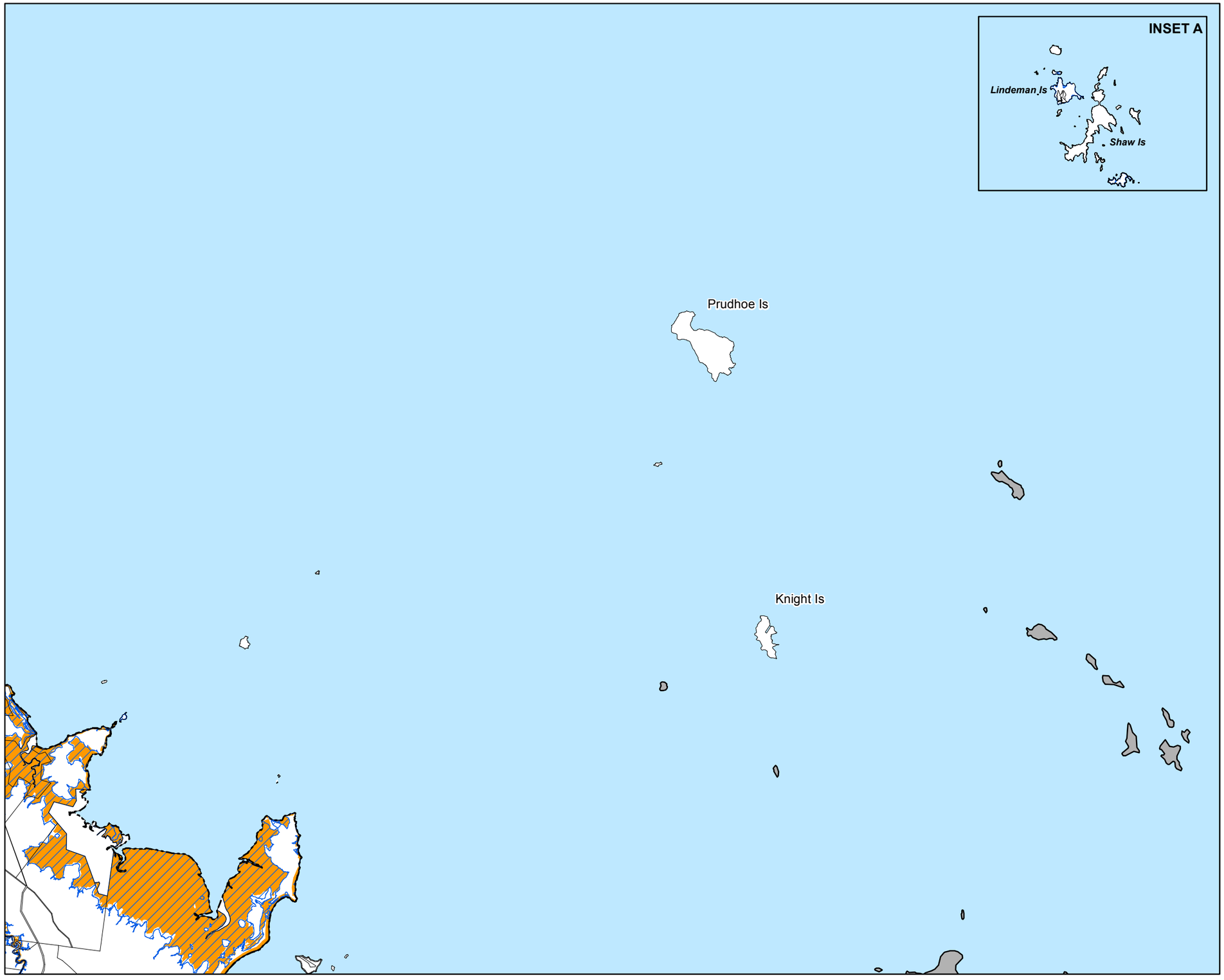

Environment

Coastal Hazard Areas

- Storm tide inundation areas
- Erosion prone areas

Cadastre

- Local Government Boundary
- Cadastre - June 2016 (Sourced DNRM)
- Suburb or Locality
- Waterway or Waterbody

Coastal hazard maps as part of the Flood and coastal hazards overlay is based on data supplied by the Department of Environment and Heritage Protection (Storm tide inundation – high hazard, dated 8 July 2015, Storm tide inundation – medium hazard, dated 8 July 2015 and Erosion prone areas – dated 8 July 2015). This data is to be used as a guide only for planning purposes.

While every care is taken to ensure the accuracy of this product Mackay Regional Council makes no representations or warranties about the accuracy, reliability, completeness or suitability for any particular purpose and disclaims all responsibility and all liability (including without limitation, liability in negligence) or all expenses, losses, damages (including indirect or consequential damage) and costs you may incur as a result of this product being inaccurate or incomplete in any way or for any reason.

© Copyright Mackay Regional Council 2017
Gazettal Date: 30 June 2017
QPP Version 4.0
Geocentric Datum of Australia 1994 (GDA94)

Approx Scale @ A3 1:200,000

0 2,500 5,000 10,000 Metres

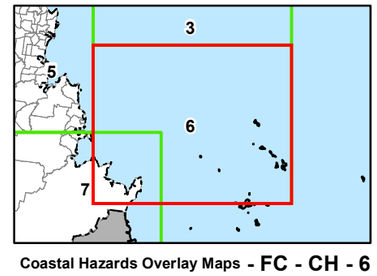

Coastal Hazards Overlay Maps - FC - CH - 6

VERSION 1.0

Mackay Region PLANNING SCHEME

Mackay REGIONAL COUNCIL

Flood and Coastal Hazards Overlay Maps

Coastal Hazards

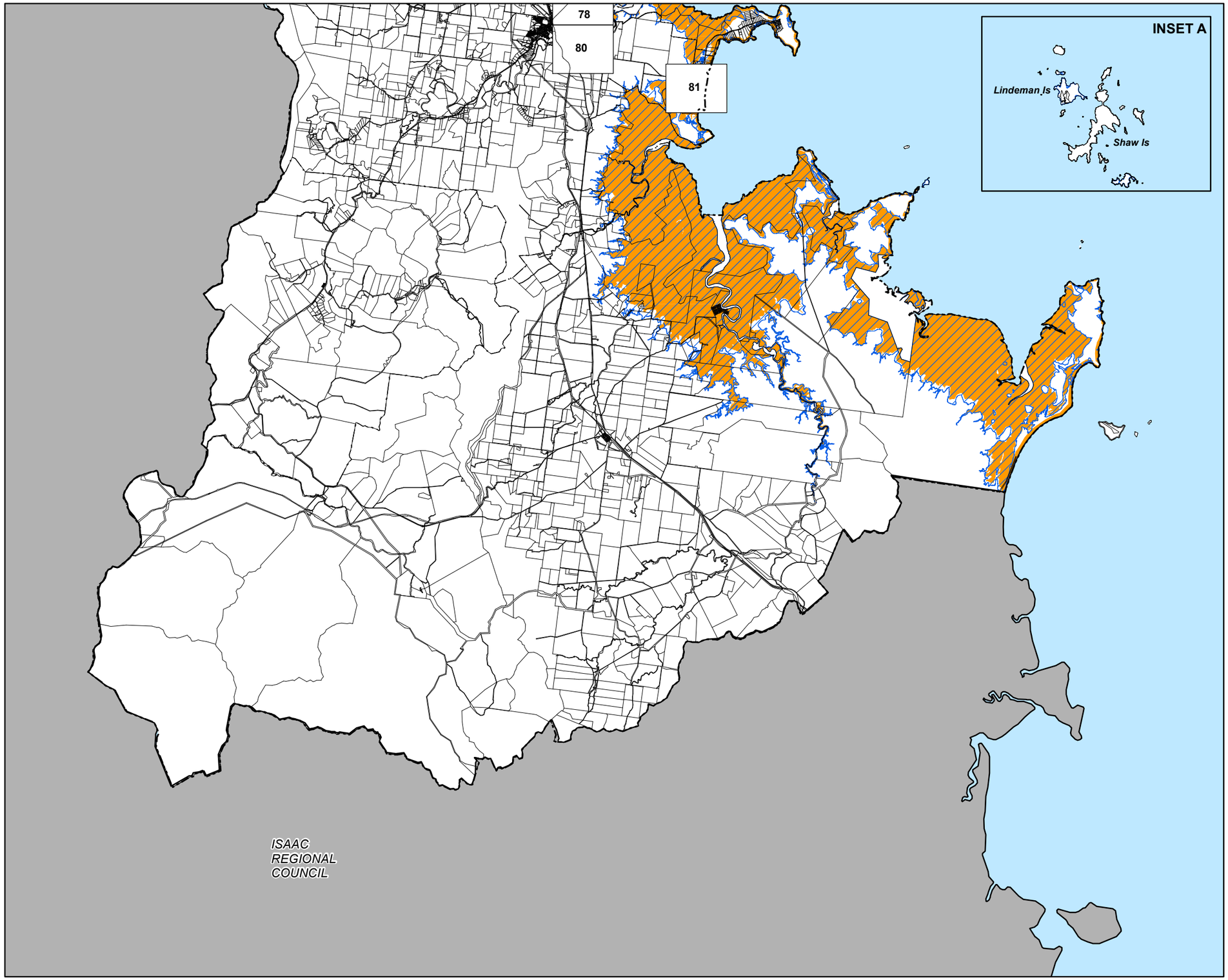

Environment

Coastal Hazard Areas

- Storm tide inundation areas
- Erosion prone areas

Cadastre

- Local Government Boundary
- Cadastre - June 2016 (Sourced DNRM)
- Suburb or Locality
- Waterway or Waterbody

Coastal hazard maps as part of the Flood and coastal hazards overlay is based on data supplied by the Department of Environment and Heritage Protection (Storm tide inundation – high hazard, dated 8 July 2015, Storm tide inundation – medium hazard, dated 8 July 2015 and Erosion prone areas – dated 8 July 2015). This data is to be used as a guide only for planning purposes.

While every care is taken to ensure the accuracy of this product Mackay Regional Council makes no representations or warranties about the accuracy, reliability, completeness or suitability for any particular purpose and disclaims all responsibility and all liability (including without limitation, liability in negligence) or all expenses, losses, damages (including indirect or consequential damage) and costs you may incur as a result of this product being inaccurate or incomplete in any way or for any reason.

© Copyright Mackay Regional Council 2017
Gazettal Date: 30 June 2017
QPP Version 4.0
Geocentric Datum of Australia 1994 (GDA94)

Approx Scale @ A3 1:200,000

0 2,500 5,000 10,000 Metres

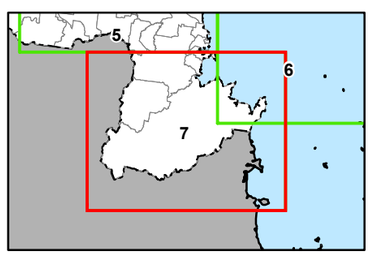

Coastal Hazards Overlay Maps - FC - CH - 7

VERSION 1.0

Mackay Region PLANNING SCHEME

Mackay REGIONAL COUNCIL

Flood and Coastal Hazards Overlay Maps

Coastal Hazards

Environment

Coastal Hazard Areas

- Storm tide inundation areas
- Erosion prone areas

Cadastre

- Local Government Boundary
- Cadastre - June 2016 (Sourced DNRM)
- Suburb or Locality
- Waterway or Waterbody

Coastal hazard maps as part of the Flood and coastal hazards overlay is based on data supplied by the Department of Environment and Heritage Protection (Storm tide inundation – high hazard, dated 8 July 2015, Storm tide inundation – medium hazard, dated 8 July 2015 and Erosion prone areas – dated 8 July 2015). This data is to be used as a guide only for planning purposes.

While every care is taken to ensure the accuracy of this product Mackay Regional Council makes no representations or warranties about the accuracy, reliability, completeness or suitability for any particular purpose and disclaims all responsibility and all liability (including without limitation, liability in negligence) or all expenses, losses, damages (including indirect or consequential damage) and costs you may incur as a result of this product being inaccurate or incomplete in any way or for any reason.

© Copyright Mackay Regional Council 2017
Gazettal Date: 30 June 2017
QPP Version 4.0
Geocentric Datum of Australia 1994 (GDA94)

Approx Scale @ A3 1:10000

0 125 250 500 Metres

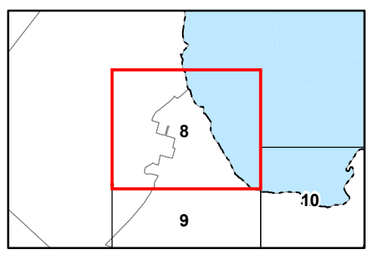

Coastal Hazards Overlay Maps - FC - CH - 8

VERSION 1.0

Mackay Region PLANNING SCHEME

Mackay REGIONAL COUNCIL

Flood and Coastal Hazards Overlay Maps

Coastal Hazards

Environment

Coastal Hazard Areas

- Storm tide inundation areas
- Erosion prone areas

Cadastre

- Local Government Boundary
- Cadastre - June 2016 (Sourced DNRM)
- Suburb or Locality
- Waterway or Waterbody

Coastal hazard maps as part of the Flood and coastal hazards overlay is based on data supplied by the Department of Environment and Heritage Protection (Storm tide inundation – high hazard, dated 8 July 2015, Storm tide inundation – medium hazard, dated 8 July 2015 and Erosion prone areas – dated 8 July 2015). This data is to be used as a guide only for planning purposes.

While every care is taken to ensure the accuracy of this product Mackay Regional Council makes no representations or warranties about the accuracy, reliability, completeness or suitability for any particular purpose and disclaims all responsibility and all liability (including without limitation, liability in negligence) or all expenses, losses, damages (including indirect or consequential damage) and costs you may incur as a result of this product being inaccurate or incomplete in any way or for any reason.

© Copyright Mackay Regional Council 2017

Gazettal Date: 30 June 2017

QPP Version 4.0

Geocentric Datum of Australia 1994 (GDA94)

Approx Scale @ A3 1:10000

0 125 250 500 Metres

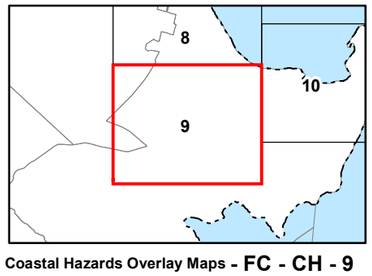

Coastal Hazards Overlay Maps - FC - CH - 9

VERSION 1.0

Mackay Region PLANNING SCHEME

Mackay REGIONAL COUNCIL

Flood and Coastal Hazards Overlay Maps

Coastal Hazards

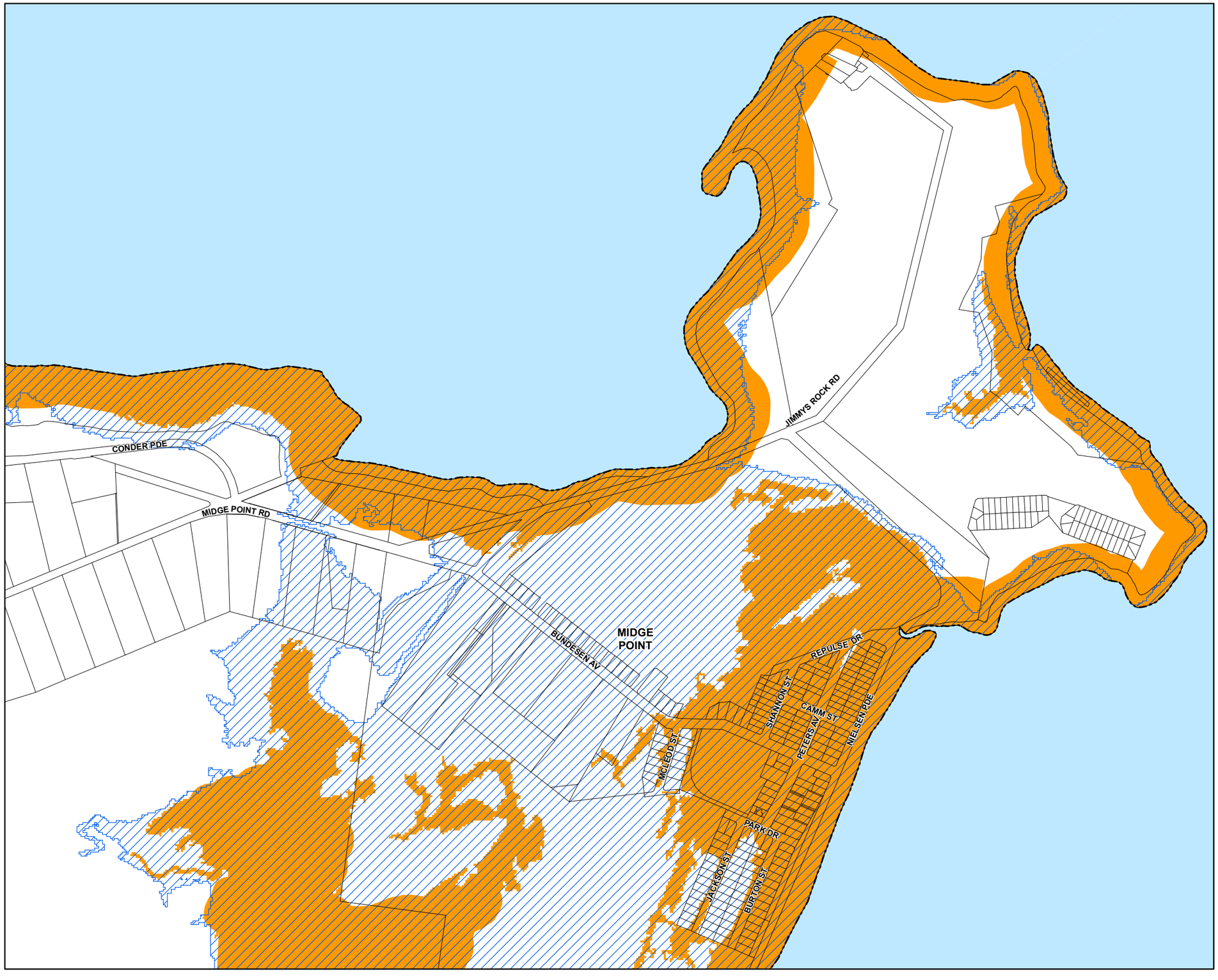

Environment

Coastal Hazard Areas

- Storm tide inundation areas
- Erosion prone areas

Cadastre

- Local Government Boundary
- Cadastre - June 2016 (Sourced DNRM)
- Suburb or Locality
- Waterway or Waterbody

Coastal hazard maps as part of the Flood and coastal hazards overlay is based on data supplied by the Department of Environment and Heritage Protection (Storm tide inundation – high hazard, dated 8 July 2015, Storm tide inundation – medium hazard, dated 8 July 2015 and Erosion prone areas – dated 8 July 2015). This data is to be used as a guide only for planning purposes.

While every care is taken to ensure the accuracy of this product Mackay Regional Council makes no representations or warranties about the accuracy, reliability, completeness or suitability for any particular purpose and disclaims all responsibility and all liability (including without limitation, liability in negligence) or all expenses, losses, damages (including indirect or consequential damage) and costs you may incur as a result of this product being inaccurate or incomplete in any way or for any reason.

© Copyright Mackay Regional Council 2017
Gazettal Date: 30 June 2017
QPP Version 4.0
Geocentric Datum of Australia 1994 (GDA94)

Approx Scale @ A3 1:10000

0 125 250 500 Metres

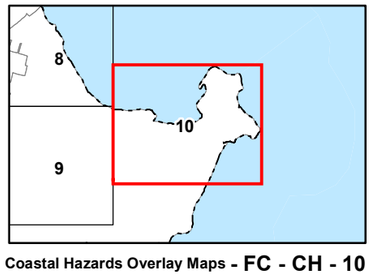

Coastal Hazards Overlay Maps - FC - CH - 10

VERSION 1.0

Mackay Region PLANNING SCHEME

Mackay REGIONAL COUNCIL

Flood and Coastal Hazards Overlay Maps

Coastal Hazards

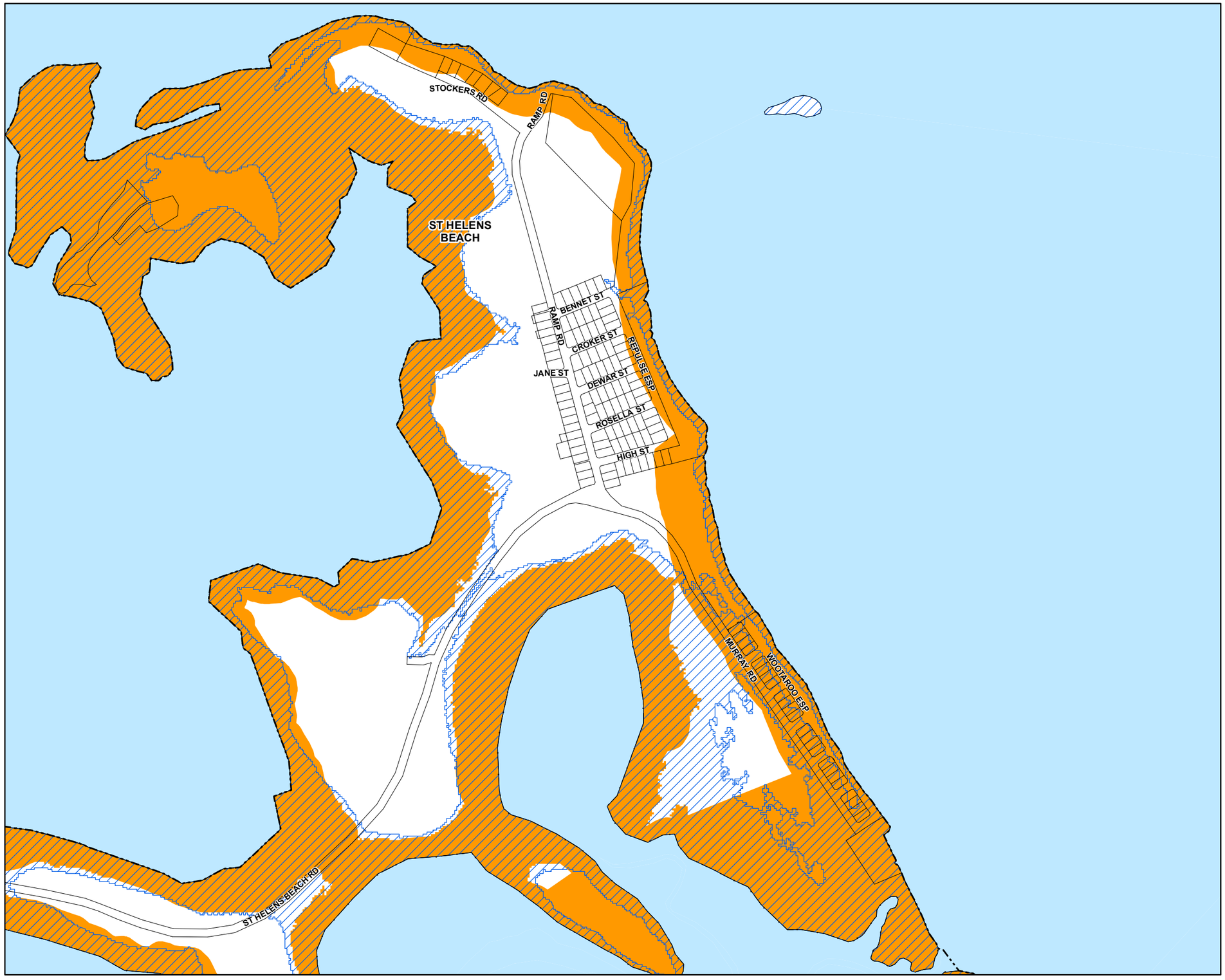

Environment

Coastal Hazard Areas

- Storm tide inundation areas
- Erosion prone areas

Cadastre

- Local Government Boundary
- Cadastre - June 2016 (Sourced DNRM)
- Suburb or Locality
- Waterway or Waterbody

Coastal hazard maps as part of the Flood and coastal hazards overlay is based on data supplied by the Department of Environment and Heritage Protection (Storm tide inundation – high hazard, dated 8 July 2015, Storm tide inundation – medium hazard, dated 8 July 2015 and Erosion prone areas – dated 8 July 2015). This data is to be used as a guide only for planning purposes.

While every care is taken to ensure the accuracy of this product Mackay Regional Council makes no representations or warranties about the accuracy, reliability, completeness or suitability for any particular purpose and disclaims all responsibility and all liability (including without limitation, liability in negligence) or all expenses, losses, damages (including indirect or consequential damage) and costs you may incur as a result of this product being inaccurate or incomplete in any way or for any reason.

© Copyright Mackay Regional Council 2017
Gazettal Date: 30 June 2017
QPP Version 4.0
Geocentric Datum of Australia 1994 (GDA94)

Approx Scale @ A3 1:10000

0 125 250 500 Metres

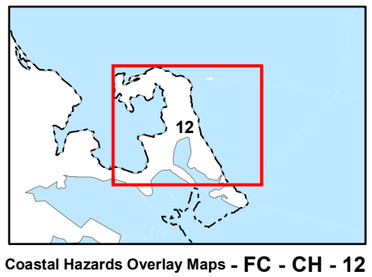

Coastal Hazards Overlay Maps - FC - CH - 12

VERSION 1.0

Mackay Region PLANNING SCHEME

Mackay REGIONAL COUNCIL

Flood and Coastal Hazards Overlay Maps

Coastal Hazards

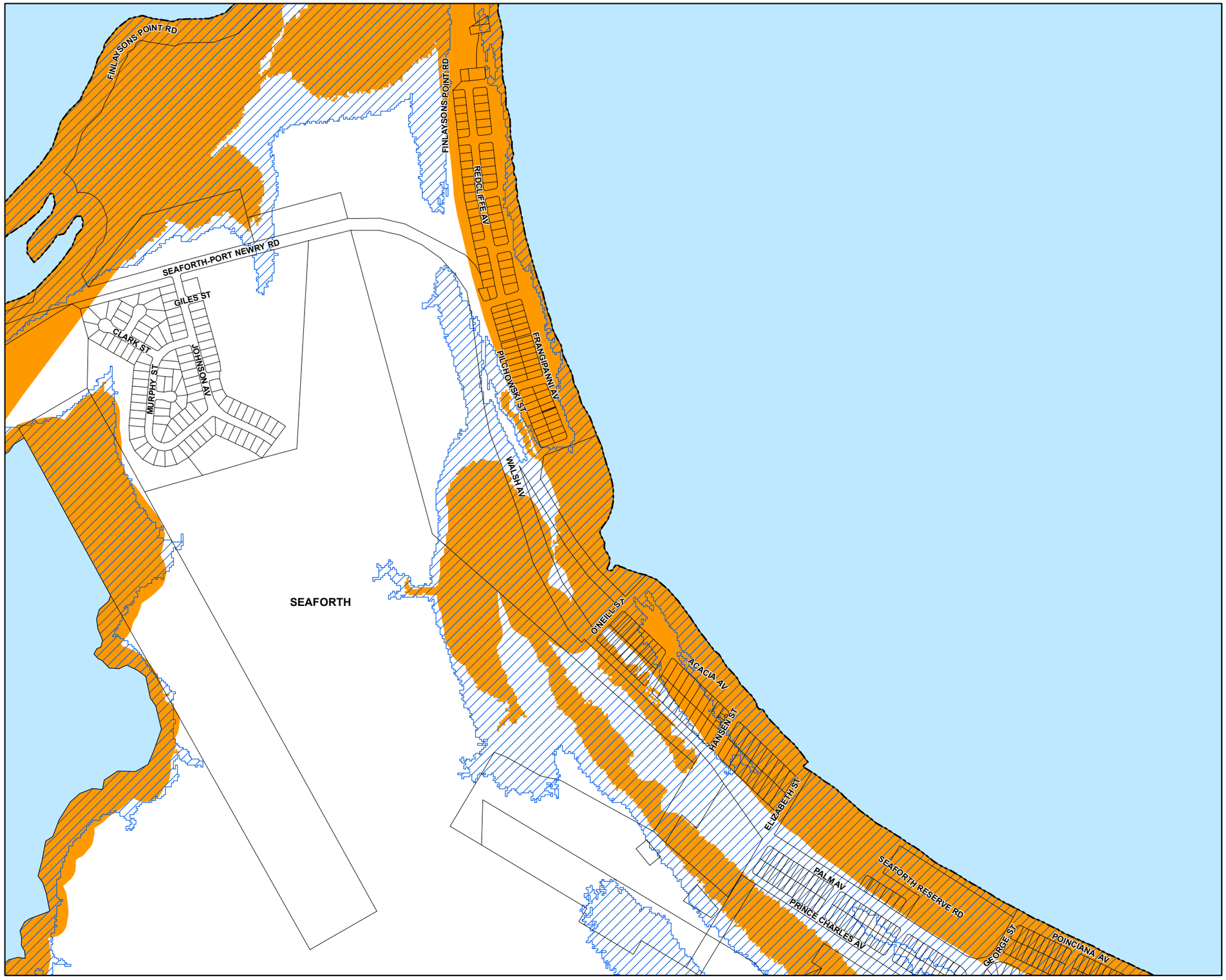

Environment

Coastal Hazard Areas

- Storm tide inundation areas
- Erosion prone areas

Cadastre

- Local Government Boundary
- Cadastre - June 2016 (Sourced DNRM)
- Suburb or Locality
- Waterway or Waterbody

Coastal hazard maps as part of the Flood and coastal hazards overlay is based on data supplied by the Department of Environment and Heritage Protection (Storm tide inundation – high hazard, dated 8 July 2015, Storm tide inundation – medium hazard, dated 8 July 2015 and Erosion prone areas – dated 8 July 2015). This data is to be used as a guide only for planning purposes.

While every care is taken to ensure the accuracy of this product Mackay Regional Council makes no representations or warranties about the accuracy, reliability, completeness or suitability for any particular purpose and disclaims all responsibility and all liability (including without limitation, liability in negligence) or all expenses, losses, damages (including indirect or consequential damage) and costs you may incur as a result of this product being inaccurate or incomplete in any way or for any reason.

© Copyright Mackay Regional Council 2017
Gazettal Date: 30 June 2017
QPP Version 4.0
Geocentric Datum of Australia 1994 (GDA94)

Approx Scale @ A3 1:10000

0 125 250 500 Metres

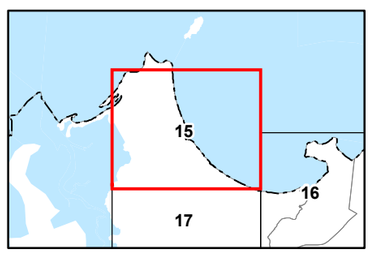

Coastal Hazards Overlay Maps - FC - CH - 15

VERSION 1.0

Mackay Region PLANNING SCHEME

Mackay REGIONAL COUNCIL

Flood and Coastal Hazards Overlay Maps

Coastal Hazards

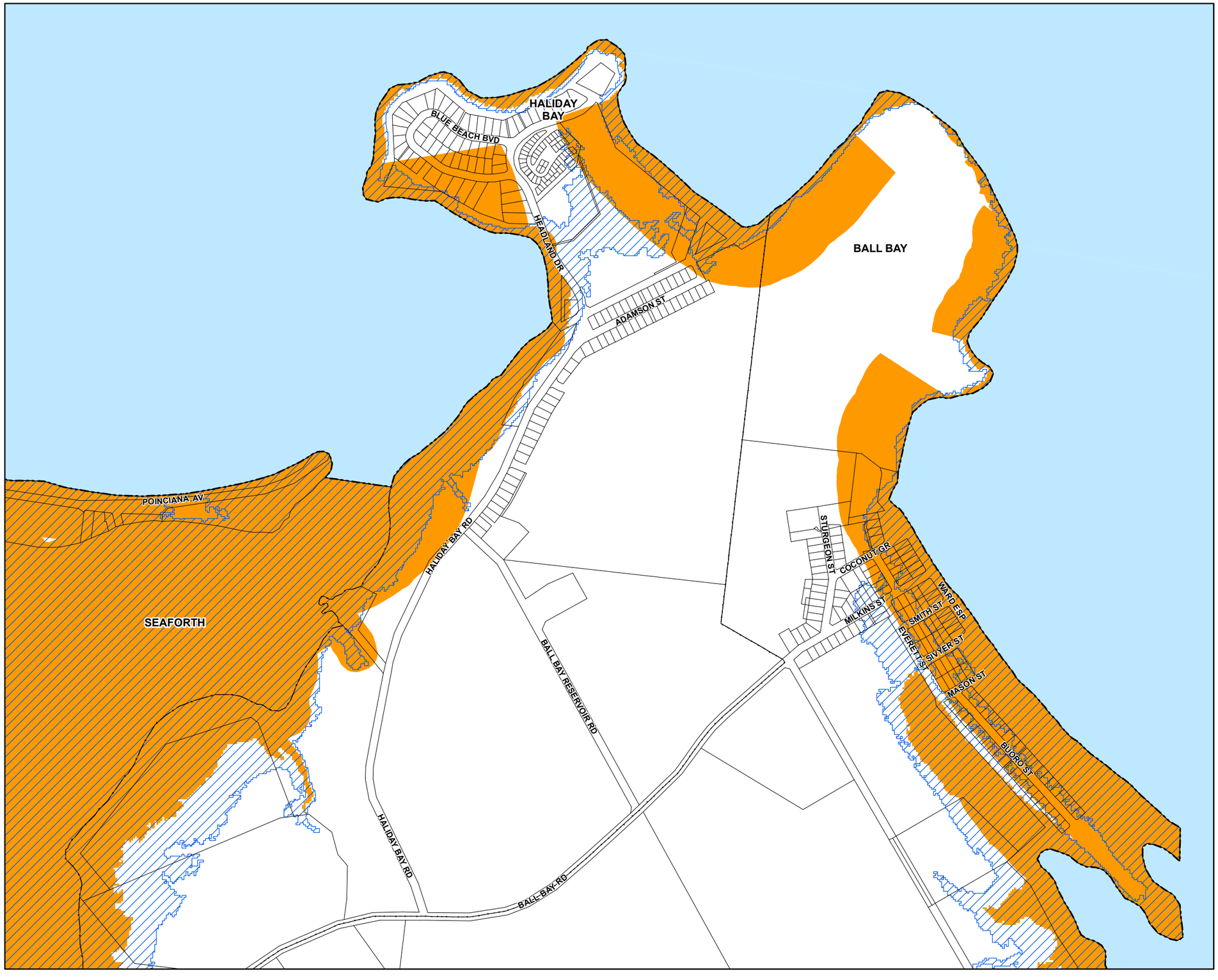

Environment

Coastal Hazard Areas

- Storm tide inundation areas
- Erosion prone areas

Cadastre

- Local Government Boundary
- Cadastre - June 2016 (Sourced DNRM)
- Suburb or Locality
- Waterway or Waterbody

Coastal hazard maps as part of the Flood and coastal hazards overlay is based on data supplied by the Department of Environment and Heritage Protection (Storm tide inundation – high hazard, dated 8 July 2015, Storm tide inundation – medium hazard, dated 8 July 2015 and Erosion prone areas – dated 8 July 2015). This data is to be used as a guide only for planning purposes.

While every care is taken to ensure the accuracy of this product Mackay Regional Council makes no representations or warranties about the accuracy, reliability, completeness or suitability for any particular purpose and disclaims all responsibility and all liability (including without limitation, liability in negligence) or all expenses, losses, damages (including indirect or consequential damage) and costs you may incur as a result of this product being inaccurate or incomplete in any way or for any reason.

© Copyright Mackay Regional Council 2017
Gazettal Date: 30 June 2017
QPP Version 4.0
Geocentric Datum of Australia 1994 (GDA94)

Approx Scale @ A3 1:10000

0 125 250 500 Metres

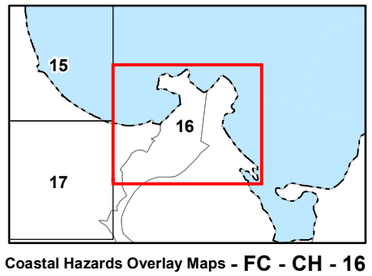

Coastal Hazards Overlay Maps - FC - CH - 16

VERSION 1.0

Mackay Region PLANNING SCHEME

Mackay REGIONAL COUNCIL

Flood and Coastal Hazards Overlay Maps

Coastal Hazards

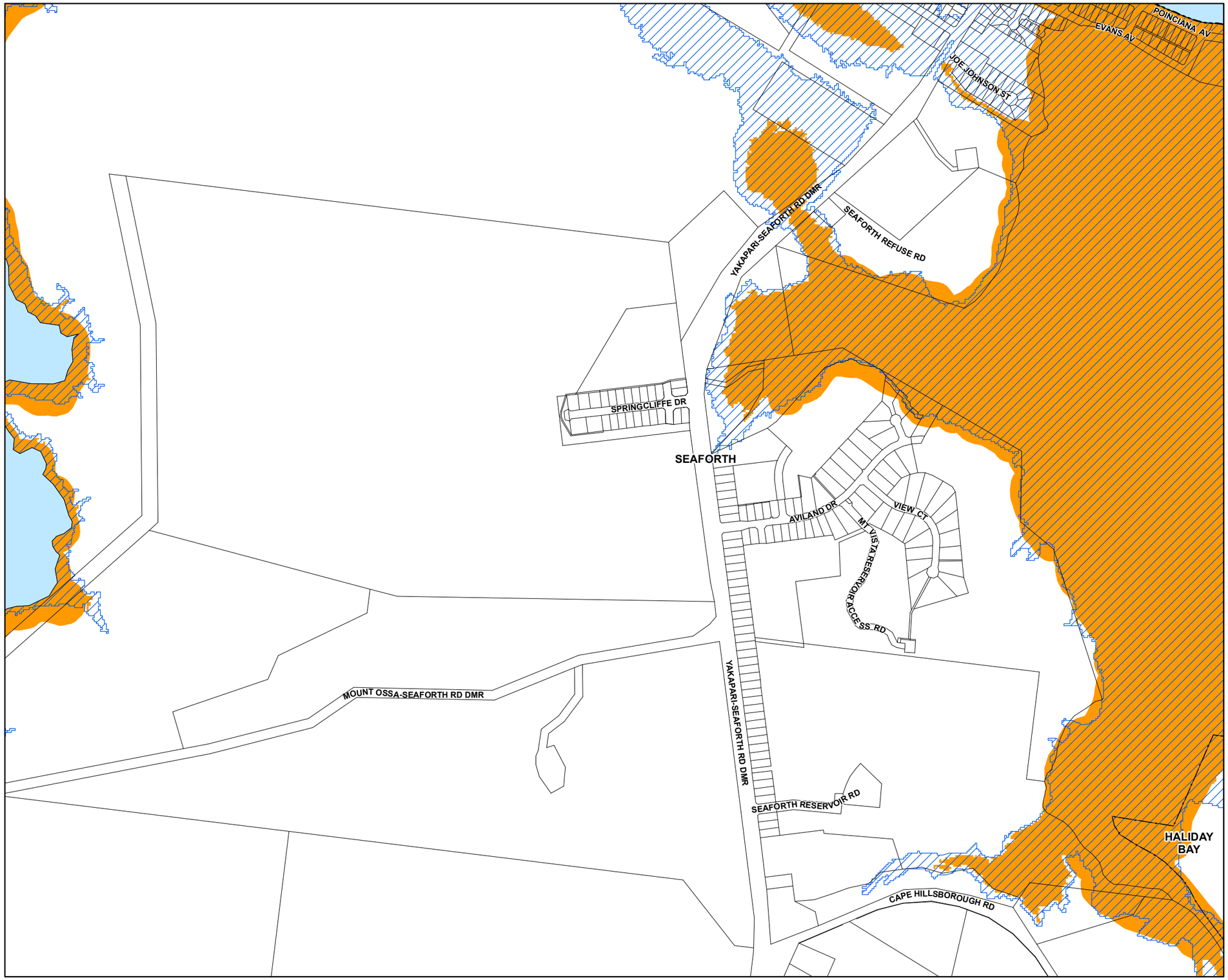

Environment

Coastal Hazard Areas

- Storm tide inundation areas
- Erosion prone areas

Cadastre

- Local Government Boundary
- Cadastre - June 2016 (Sourced DNRM)
- Suburb or Locality
- Waterway or Waterbody

Coastal hazard maps as part of the Flood and coastal hazards overlay is based on data supplied by the Department of Environment and Heritage Protection (Storm tide inundation – high hazard, dated 8 July 2015, Storm tide inundation – medium hazard, dated 8 July 2015 and Erosion prone areas – dated 8 July 2015). This data is to be used as a guide only for planning purposes.

While every care is taken to ensure the accuracy of this product Mackay Regional Council makes no representations or warranties about the accuracy, reliability, completeness or suitability for any particular purpose and disclaims all responsibility and all liability (including without limitation, liability in negligence) or all expenses, losses, damages (including indirect or consequential damage) and costs you may incur as a result of this product being inaccurate or incomplete in any way or for any reason.

© Copyright Mackay Regional Council 2017

Gazettal Date: 30 June 2017

QPP Version 4.0

Geocentric Datum of Australia 1994 (GDA94)

Approx Scale @ A3 1:10000

0 125 250 500 Metres

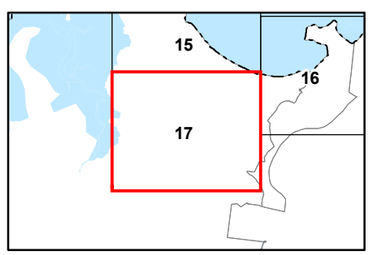

Coastal Hazards Overlay Maps - FC - CH - 17

VERSION 1.0

Mackay Region PLANNING SCHEME

Mackay REGIONAL COUNCIL

Flood and Coastal Hazards Overlay Maps

Coastal Hazards

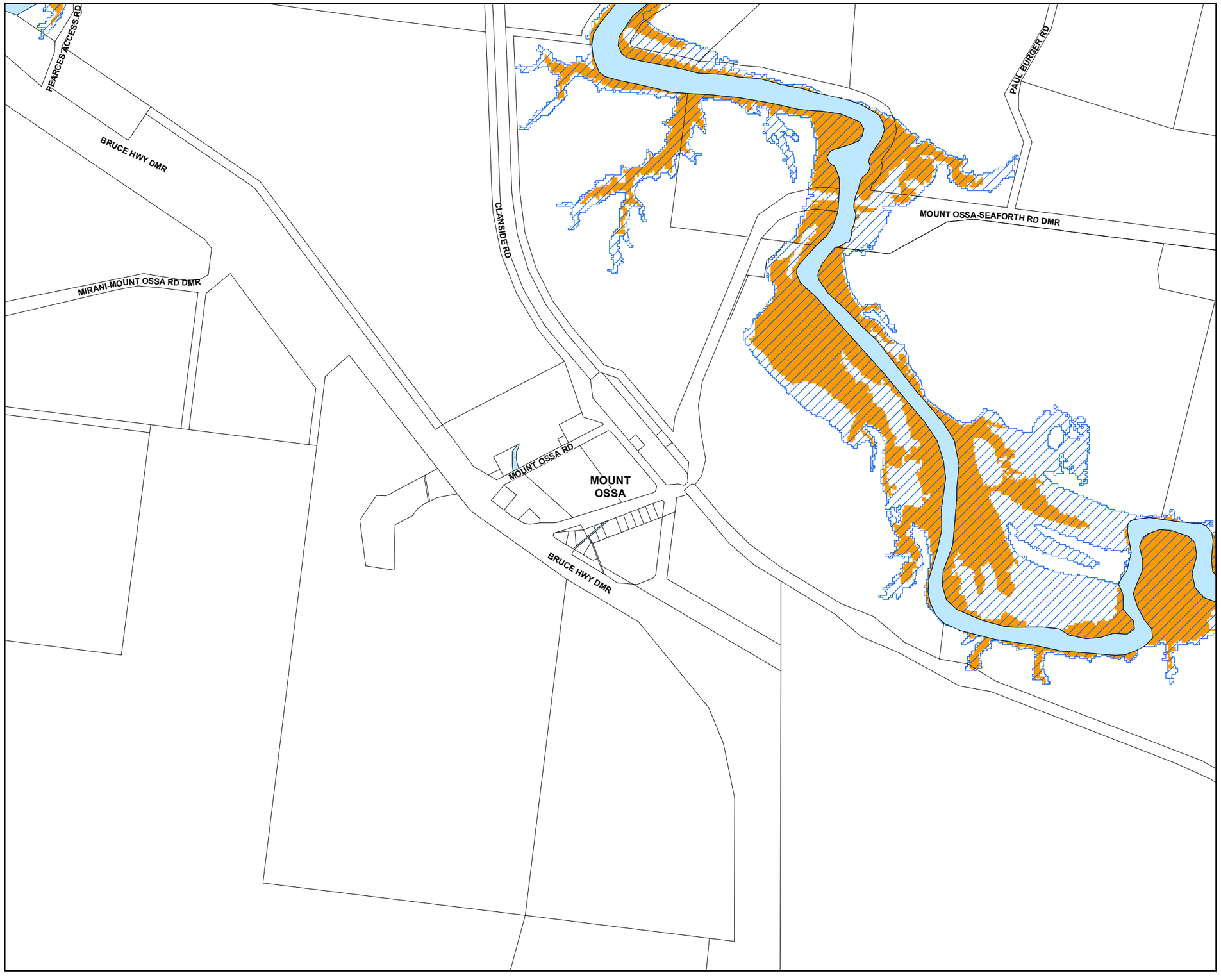

Environment

Coastal Hazard Areas

- Storm tide inundation areas
- Erosion prone areas

Cadastre

- Local Government Boundary
- Cadastre - June 2016 (Sourced DNRM)
- Suburb or Locality
- Waterway or Waterbody

Coastal hazard maps as part of the Flood and coastal hazards overlay is based on data supplied by the Department of Environment and Heritage Protection (Storm tide inundation – high hazard, dated 8 July 2015, Storm tide inundation – medium hazard, dated 8 July 2015 and Erosion prone areas – dated 8 July 2015). This data is to be used as a guide only for planning purposes.

While every care is taken to ensure the accuracy of this product Mackay Regional Council makes no representations or warranties about the accuracy, reliability, completeness or suitability for any particular purpose and disclaims all responsibility and all liability (including without limitation, liability in negligence) or all expenses, losses, damages (including indirect or consequential damage) and costs you may incur as a result of this product being inaccurate or incomplete in any way or for any reason.

© Copyright Mackay Regional Council 2017
Gazettal Date: 30 June 2017
QPP Version 4.0
Geocentric Datum of Australia 1994 (GDA94)

Approx Scale @ A3 1:10000

0 125 250 500 Metres

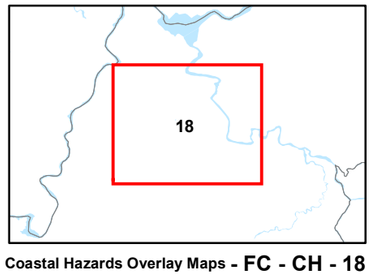

Coastal Hazards Overlay Maps - FC - CH - 18

VERSION 1.0

Mackay Region PLANNING SCHEME

Mackay REGIONAL COUNCIL

Flood and Coastal Hazards Overlay Maps

Coastal Hazards

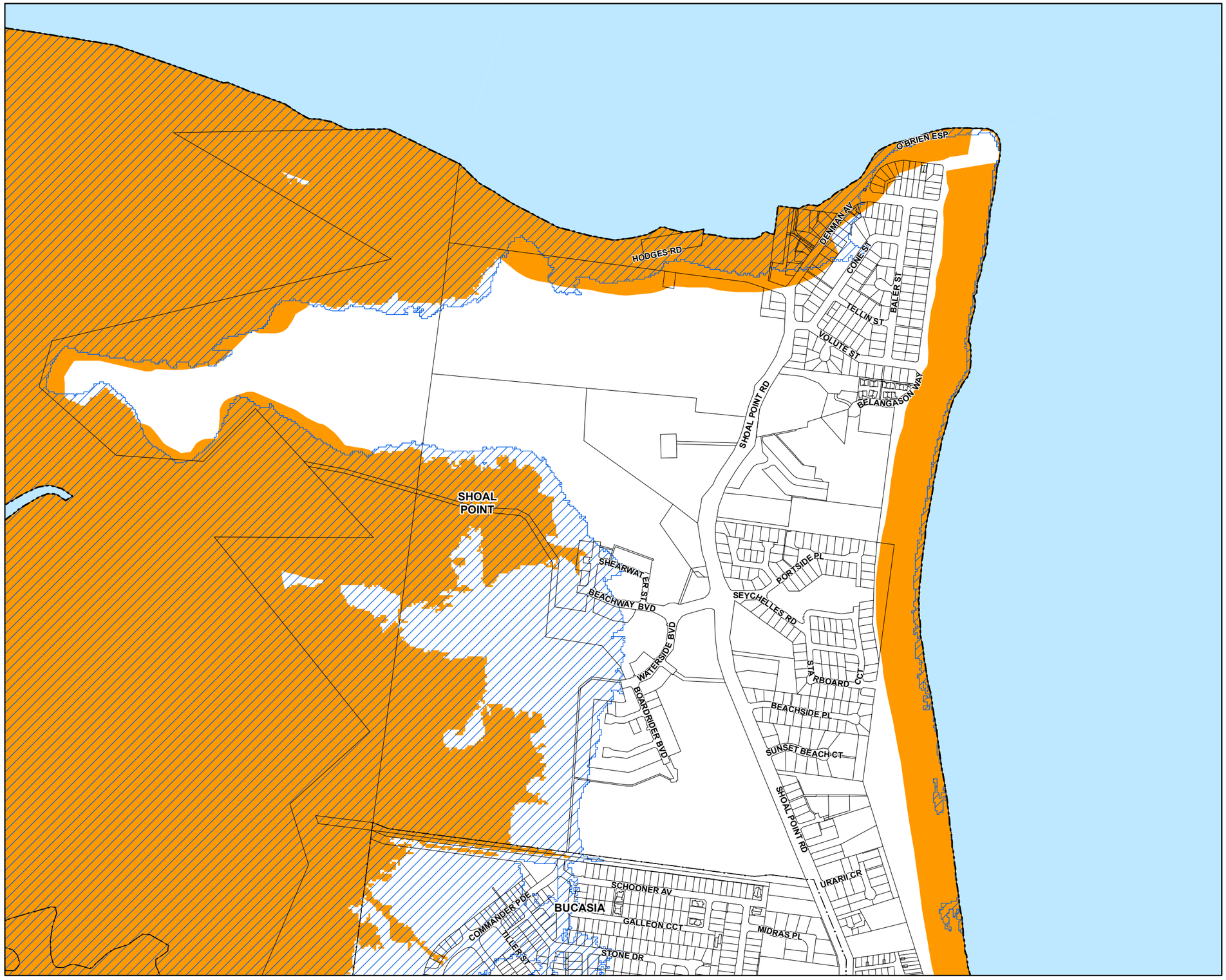

Environment

Coastal Hazard Areas

- Storm tide inundation areas
- Erosion prone areas

Cadastre

- Local Government Boundary
- Cadastre - June 2016 (Sourced DNRM)
- Suburb or Locality
- Waterway or Waterbody

Coastal hazard maps as part of the Flood and coastal hazards overlay is based on data supplied by the Department of Environment and Heritage Protection (Storm tide inundation – high hazard, dated 8 July 2015, Storm tide inundation – medium hazard, dated 8 July 2015 and Erosion prone areas – dated 8 July 2015). This data is to be used as a guide only for planning purposes.

While every care is taken to ensure the accuracy of this product Mackay Regional Council makes no representations or warranties about the accuracy, reliability, completeness or suitability for any particular purpose and disclaims all responsibility and all liability (including without limitation, liability in negligence) or all expenses, losses, damages (including indirect or consequential damage) and costs you may incur as a result of this product being inaccurate or incomplete in any way or for any reason.

© Copyright Mackay Regional Council 2017
Gazettal Date: 30 June 2017
QPP Version 4.0
Geocentric Datum of Australia 1994 (GDA94)

Approx Scale @ A3 1:10000

0 125 250 500 Metres

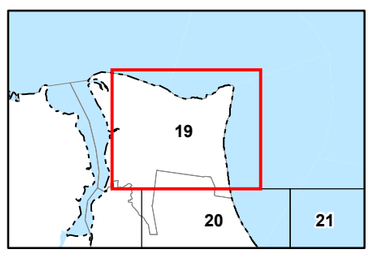

Coastal Hazards Overlay Maps - FC - CH - 19

VERSION 1.0

Mackay Region PLANNING SCHEME

Mackay REGIONAL COUNCIL

Flood and Coastal Hazards Overlay Maps

Coastal Hazards

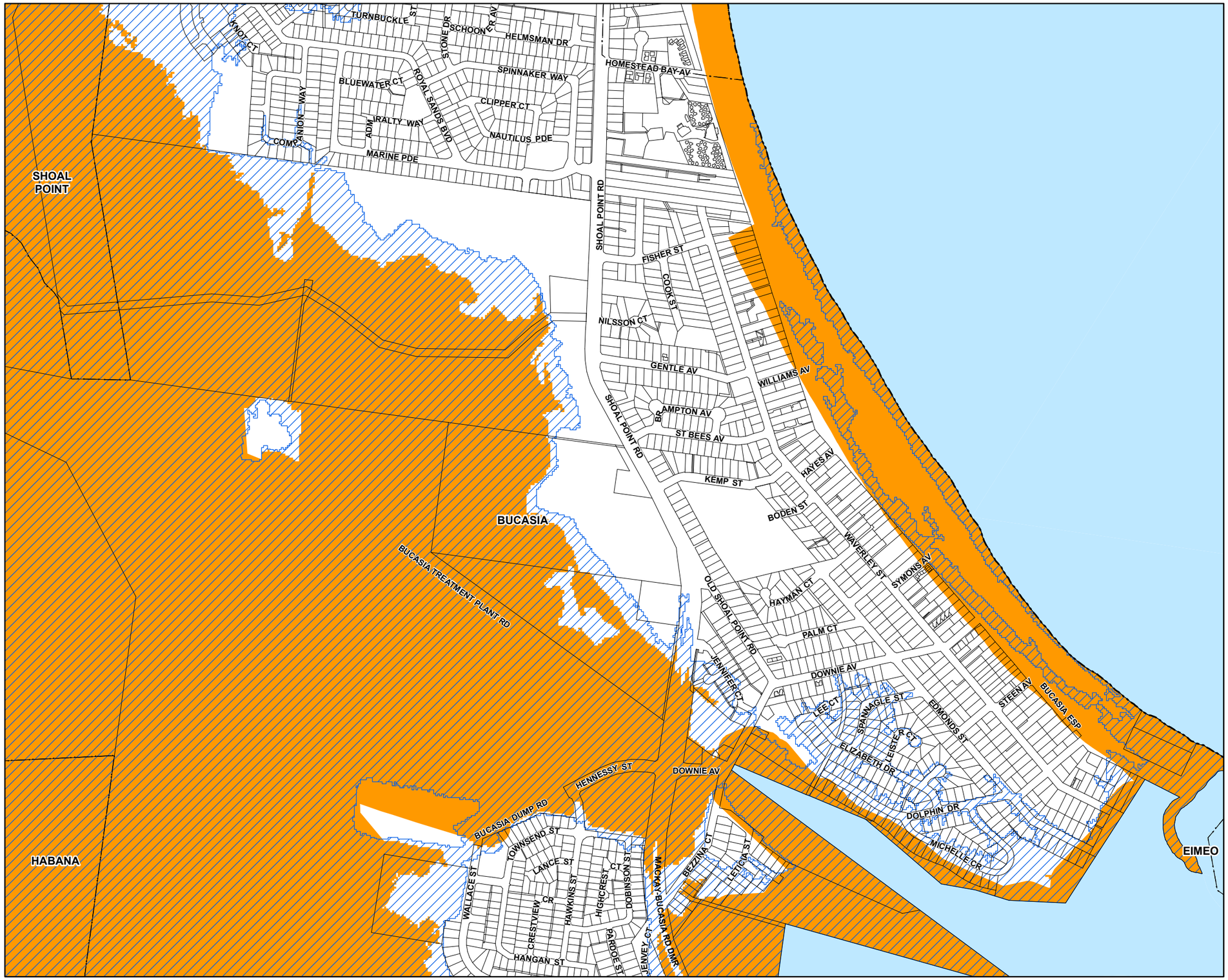

Environment

Coastal Hazard Areas

- Storm tide inundation areas
- Erosion prone areas

Cadastre

- Local Government Boundary
- Cadastre - June 2016 (Sourced DNRM)
- Suburb or Locality
- Waterway or Waterbody

Coastal hazard maps as part of the Flood and coastal hazards overlay is based on data supplied by the Department of Environment and Heritage Protection (Storm tide inundation – high hazard, dated 8 July 2015, Storm tide inundation – medium hazard, dated 8 July 2015 and Erosion prone areas – dated 8 July 2015). This data is to be used as a guide only for planning purposes.

While every care is taken to ensure the accuracy of this product Mackay Regional Council makes no representations or warranties about the accuracy, reliability, completeness or suitability for any particular purpose and disclaims all responsibility and all liability (including without limitation, liability in negligence) or all expenses, losses, damages (including indirect or consequential damage) and costs you may incur as a result of this product being inaccurate or incomplete in any way or for any reason.

© Copyright Mackay Regional Council 2017
Gazettal Date: 30 June 2017
QPP Version 4.0
Geocentric Datum of Australia 1994 (GDA94)

Approx Scale @ A3 1:10000

0 125 250 500 Metres

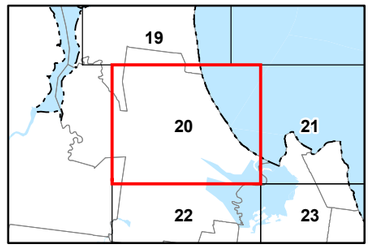

Coastal Hazards Overlay Maps - FC - CH - 20

VERSION 1.0

Mackay Region PLANNING SCHEME

Mackay REGIONAL COUNCIL

Flood and Coastal Hazards Overlay Maps

Coastal Hazards

Environment

Coastal Hazard Areas

- Storm tide inundation areas
- Erosion prone areas

Cadastre

- Local Government Boundary
- Cadastre - June 2016 (Sourced DNRM)
- Suburb or Locality
- Waterway or Waterbody

Coastal hazard maps as part of the Flood and coastal hazards overlay is based on data supplied by the Department of Environment and Heritage Protection (Storm tide inundation – high hazard, dated 8 July 2015, Storm tide inundation – medium hazard, dated 8 July 2015 and Erosion prone areas – dated 8 July 2015). This data is to be used as a guide only for planning purposes.

While every care is taken to ensure the accuracy of this product Mackay Regional Council makes no representations or warranties about the accuracy, reliability, completeness or suitability for any particular purpose and disclaims all responsibility and all liability (including without limitation, liability in negligence) or all expenses, losses, damages (including indirect or consequential damage) and costs you may incur as a result of this product being inaccurate or incomplete in any way or for any reason.

© Copyright Mackay Regional Council 2017
Gazettal Date: 30 June 2017
QPP Version 4.0
Geocentric Datum of Australia 1994 (GDA94)

Approx Scale @ A3 1:10000

0 125 250 500 Metres

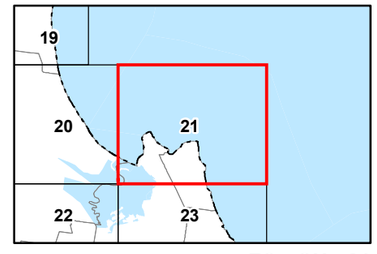

Coastal Hazards Overlay Maps - FC - CH - 21

VERSION 1.0

Mackay Region PLANNING SCHEME

Mackay REGIONAL COUNCIL

Flood and Coastal Hazards Overlay Maps

Coastal Hazards

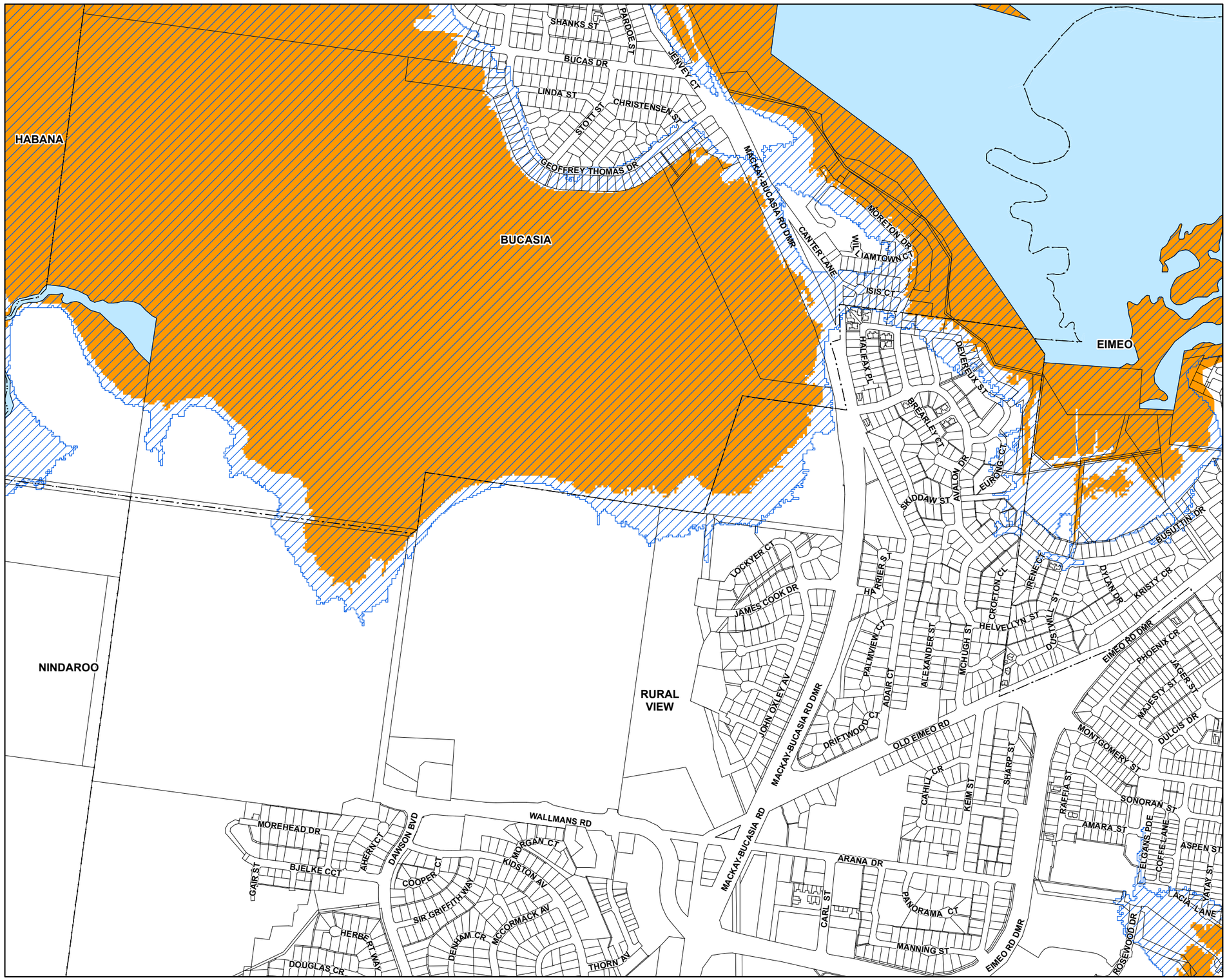

Environment

Coastal Hazard Areas

- Storm tide inundation areas
- Erosion prone areas

Cadastre

- Local Government Boundary
- Cadastre - June 2016 (Sourced DNRM)
- Suburb or Locality
- Waterway or Waterbody

Coastal hazard maps as part of the Flood and coastal hazards overlay is based on data supplied by the Department of Environment and Heritage Protection (Storm tide inundation – high hazard, dated 8 July 2015, Storm tide inundation – medium hazard, dated 8 July 2015 and Erosion prone areas – dated 8 July 2015). This data is to be used as a guide only for planning purposes.

While every care is taken to ensure the accuracy of this product Mackay Regional Council makes no representations or warranties about the accuracy, reliability, completeness or suitability for any particular purpose and disclaims all responsibility and all liability (including without limitation, liability in negligence) or all expenses, losses, damages (including indirect or consequential damage) and costs you may incur as a result of this product being inaccurate or incomplete in any way or for any reason.

© Copyright Mackay Regional Council 2017
Gazettal Date: 30 June 2017
QPP Version 4.0
Geocentric Datum of Australia 1994 (GDA94)

Approx Scale @ A3 1:10000

0 125 250 500 Metres

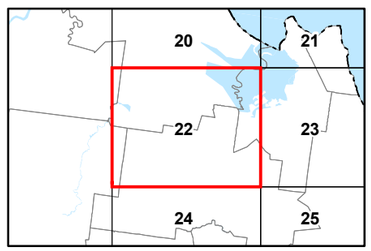

Coastal Hazards Overlay Maps - FC - CH - 22

Mackay Region PLANNING SCHEME

Mackay REGIONAL COUNCIL

Flood and Coastal Hazards Overlay Maps

Coastal Hazards

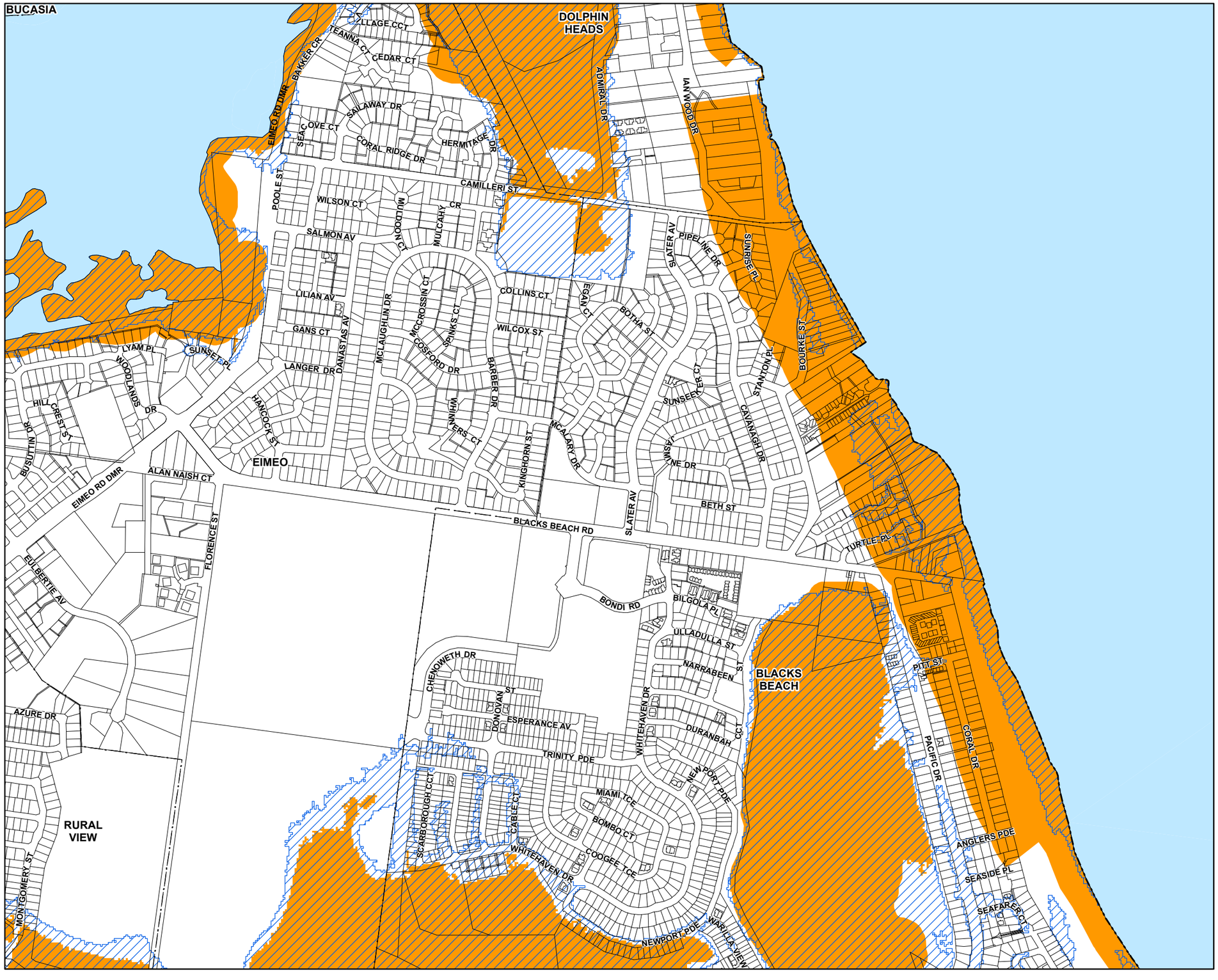

Environment

Coastal Hazard Areas

- Storm tide inundation areas
- Erosion prone areas

Cadastre

- Local Government Boundary
- Cadastre - June 2016 (Sourced DNRM)
- Suburb or Locality
- Waterway or Waterbody

Coastal hazard maps as part of the Flood and coastal hazards overlay is based on data supplied by the Department of Environment and Heritage Protection (Storm tide inundation – high hazard, dated 8 July 2015, Storm tide inundation – medium hazard, dated 8 July 2015 and Erosion prone areas – dated 8 July 2015). This data is to be used as a guide only for planning purposes.

While every care is taken to ensure the accuracy of this product Mackay Regional Council makes no representations or warranties about the accuracy, reliability, completeness or suitability for any particular purpose and disclaims all responsibility and all liability (including without limitation, liability in negligence) or all expenses, losses, damages (including indirect or consequential damage) and costs you may incur as a result of this product being inaccurate or incomplete in any way or for any reason.

© Copyright Mackay Regional Council 2017
Gazettal Date: 30 June 2017
QPP Version 4.0
Geocentric Datum of Australia 1994 (GDA94)

Approx Scale @ A3 1:10000

0 125 250 500 Metres

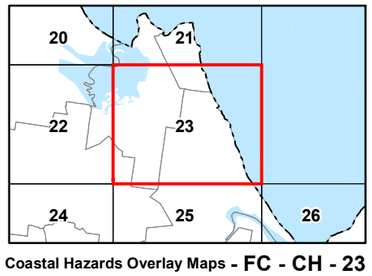

Coastal Hazards Overlay Maps - FC - CH - 23

VERSION 1.0

Mackay Region PLANNING SCHEME

Mackay REGIONAL COUNCIL

Flood and Coastal Hazards Overlay Maps

Coastal Hazards

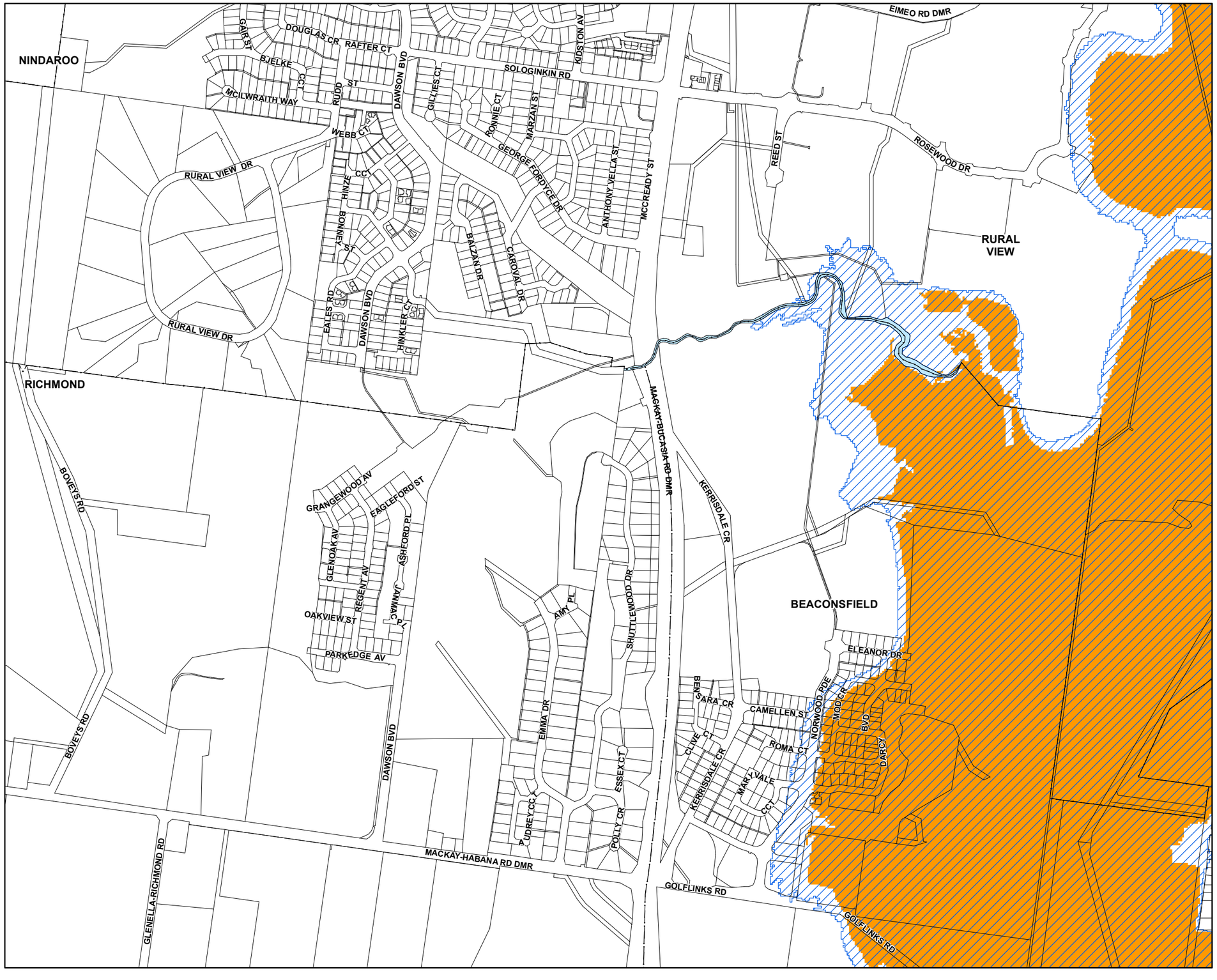

Environment

Coastal Hazard Areas

- Storm tide inundation areas
- Erosion prone areas

Cadastre

- Local Government Boundary
- Cadastre - June 2016 (Sourced DNRM)
- Suburb or Locality
- Waterway or Waterbody

Coastal hazard maps as part of the Flood and coastal hazards overlay is based on data supplied by the Department of Environment and Heritage Protection (Storm tide inundation – high hazard, dated 8 July 2015, Storm tide inundation – medium hazard, dated 8 July 2015 and Erosion prone areas – dated 8 July 2015). This data is to be used as a guide only for planning purposes.

While every care is taken to ensure the accuracy of this product Mackay Regional Council makes no representations or warranties about the accuracy, reliability, completeness or suitability for any particular purpose and disclaims all responsibility and all liability (including without limitation, liability in negligence) or all expenses, losses, damages (including indirect or consequential damage) and costs you may incur as a result of this product being inaccurate or incomplete in any way or for any reason.

© Copyright Mackay Regional Council 2017
Gazettal Date: 30 June 2017
QPP Version 4.0
Geocentric Datum of Australia 1994 (GDA94)

Approx Scale @ A3 1:10000

0 125 250 500 Metres

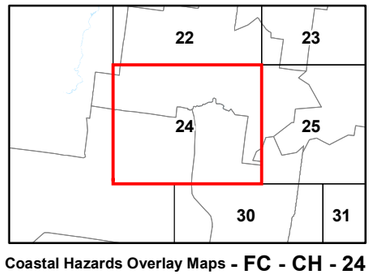

Coastal Hazards Overlay Maps - FC - CH - 24

VERSION 1.0

Mackay Region PLANNING SCHEME

Mackay REGIONAL COUNCIL

Flood and Coastal Hazards Overlay Maps

Coastal Hazards

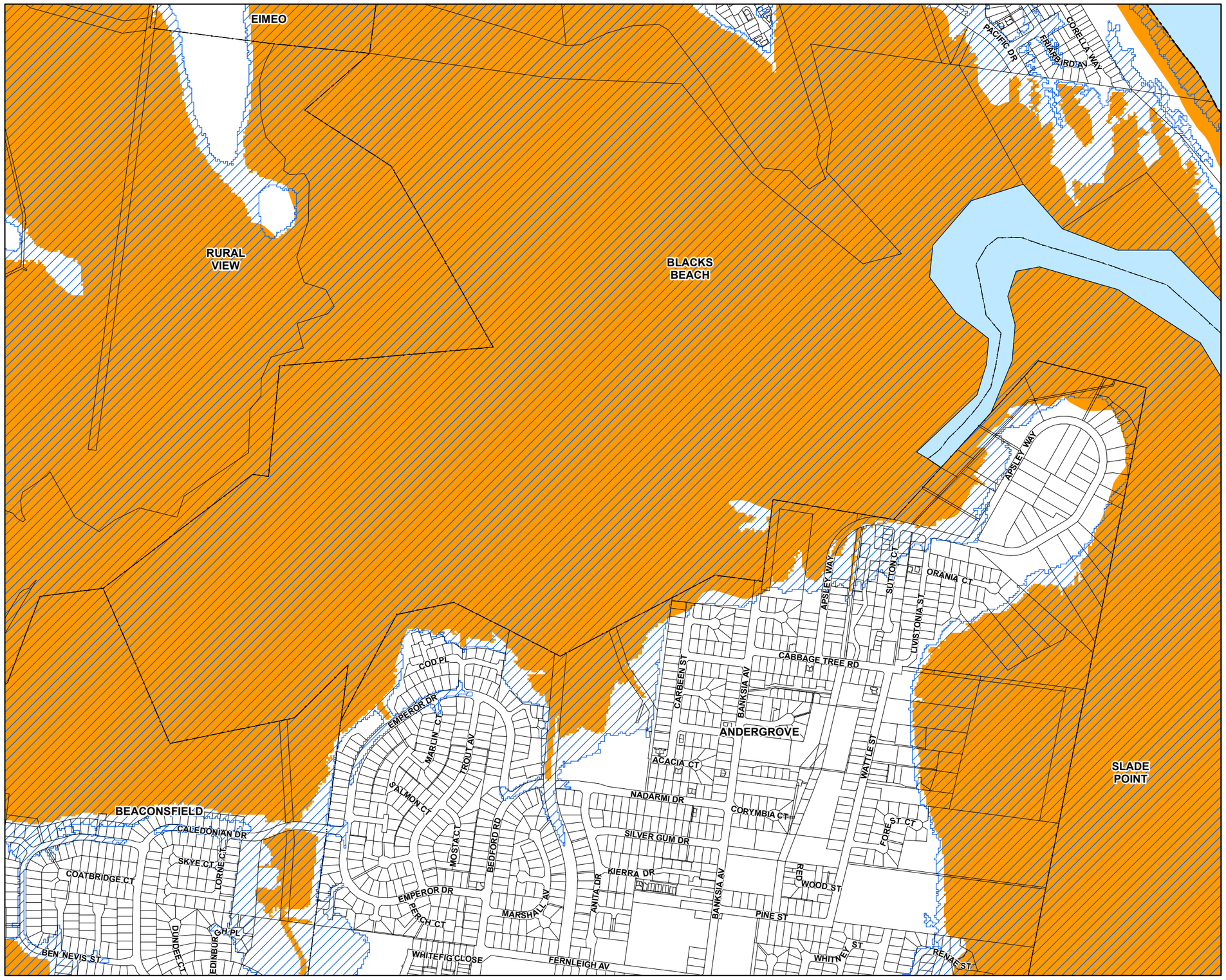

Environment

Coastal Hazard Areas

- Storm tide inundation areas
- Erosion prone areas

Cadastre

- Local Government Boundary
- Cadastre - June 2016 (Sourced DNRM)
- Suburb or Locality
- Waterway or Waterbody

Coastal hazard maps as part of the Flood and coastal hazards overlay is based on data supplied by the Department of Environment and Heritage Protection (Storm tide inundation – high hazard, dated 8 July 2015, Storm tide inundation – medium hazard, dated 8 July 2015 and Erosion prone areas – dated 8 July 2015). This data is to be used as a guide only for planning purposes.

While every care is taken to ensure the accuracy of this product Mackay Regional Council makes no representations or warranties about the accuracy, reliability, completeness or suitability for any particular purpose and disclaims all responsibility and all liability (including without limitation, liability in negligence) or all expenses, losses, damages (including indirect or consequential damage) and costs you may incur as a result of this product being inaccurate or incomplete in any way or for any reason.

© Copyright Mackay Regional Council 2017
Gazettal Date: 30 June 2017
QPP Version 4.0
Geocentric Datum of Australia 1994 (GDA94)

Approx Scale @ A3 1:10000

0 125 250 500 Metres

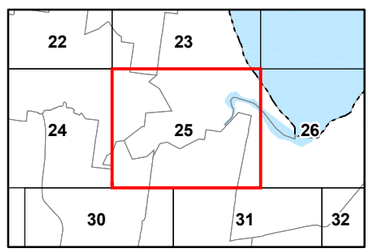

Coastal Hazards Overlay Maps - FC - CH - 25

VERSION 1.0

Mackay Region PLANNING SCHEME

Mackay REGIONAL COUNCIL

Flood and Coastal Hazards Overlay Maps

Coastal Hazards

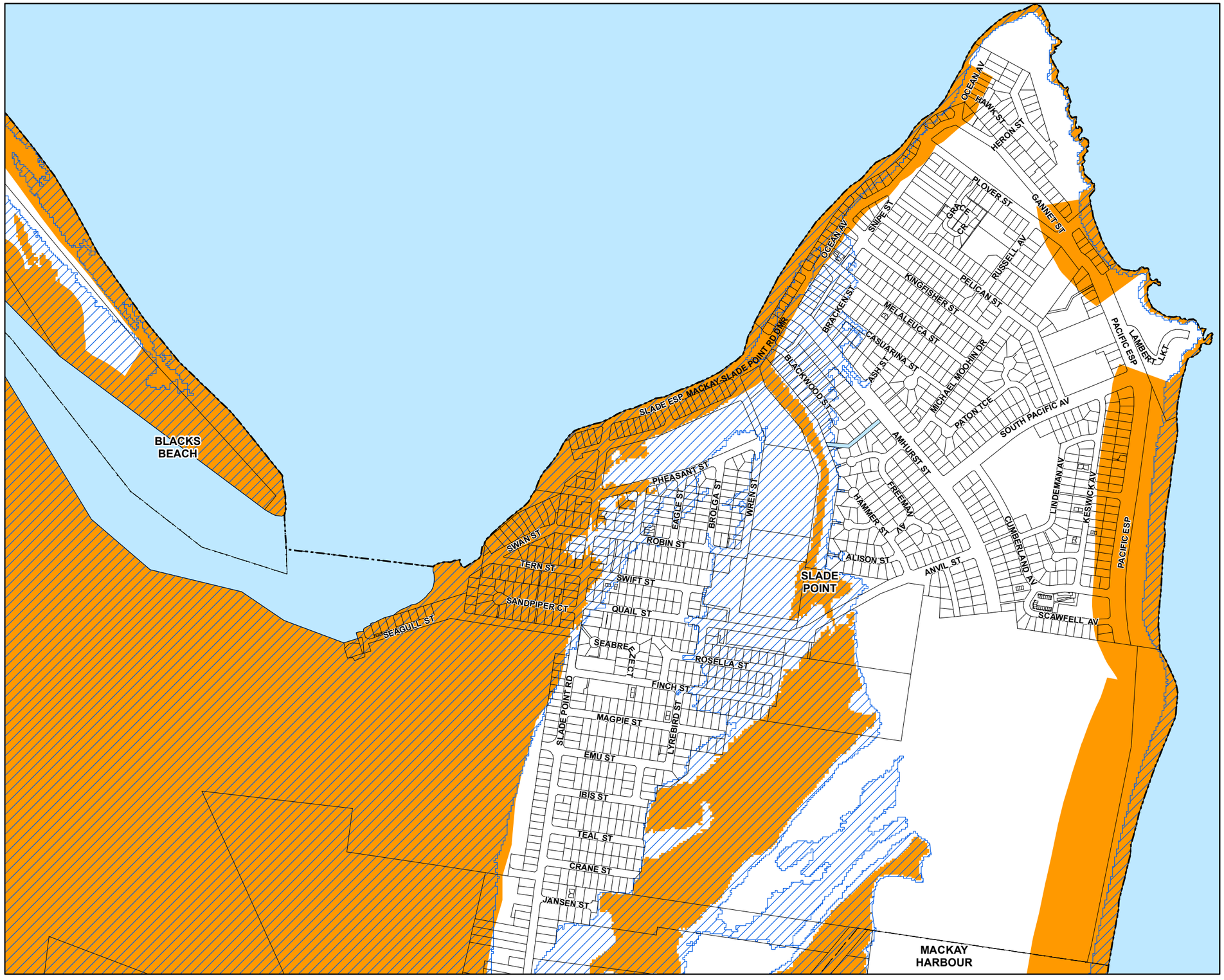

Environment

Coastal Hazard Areas

- Storm tide inundation areas
- Erosion prone areas

Cadastre

- Local Government Boundary
- Cadastre - June 2016 (Sourced DNRM)
- Suburb or Locality
- Waterway or Waterbody

Coastal hazard maps as part of the Flood and coastal hazards overlay is based on data supplied by the Department of Environment and Heritage Protection (Storm tide inundation – high hazard, dated 8 July 2015, Storm tide inundation – medium hazard, dated 8 July 2015 and Erosion prone areas – dated 8 July 2015). This data is to be used as a guide only for planning purposes.

While every care is taken to ensure the accuracy of this product Mackay Regional Council makes no representations or warranties about the accuracy, reliability, completeness or suitability for any particular purpose and disclaims all responsibility and all liability (including without limitation, liability in negligence) or all expenses, losses, damages (including indirect or consequential damage) and costs you may incur as a result of this product being inaccurate or incomplete in any way or for any reason.

© Copyright Mackay Regional Council 2017

Gazettal Date: 30 June 2017
QPP Version 4.0
Geocentric Datum of Australia 1994 (GDA94)

Approx Scale @ A3 1:10000

0 125 250 500 Metres

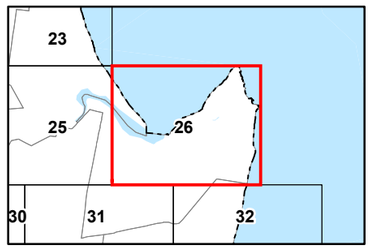

Coastal Hazards Overlay Maps - FC - CH - 26

VERSION 1.0

Mackay Region PLANNING SCHEME

Mackay Regional Council

Flood and Coastal Hazards Overlay Maps

Coastal Hazards

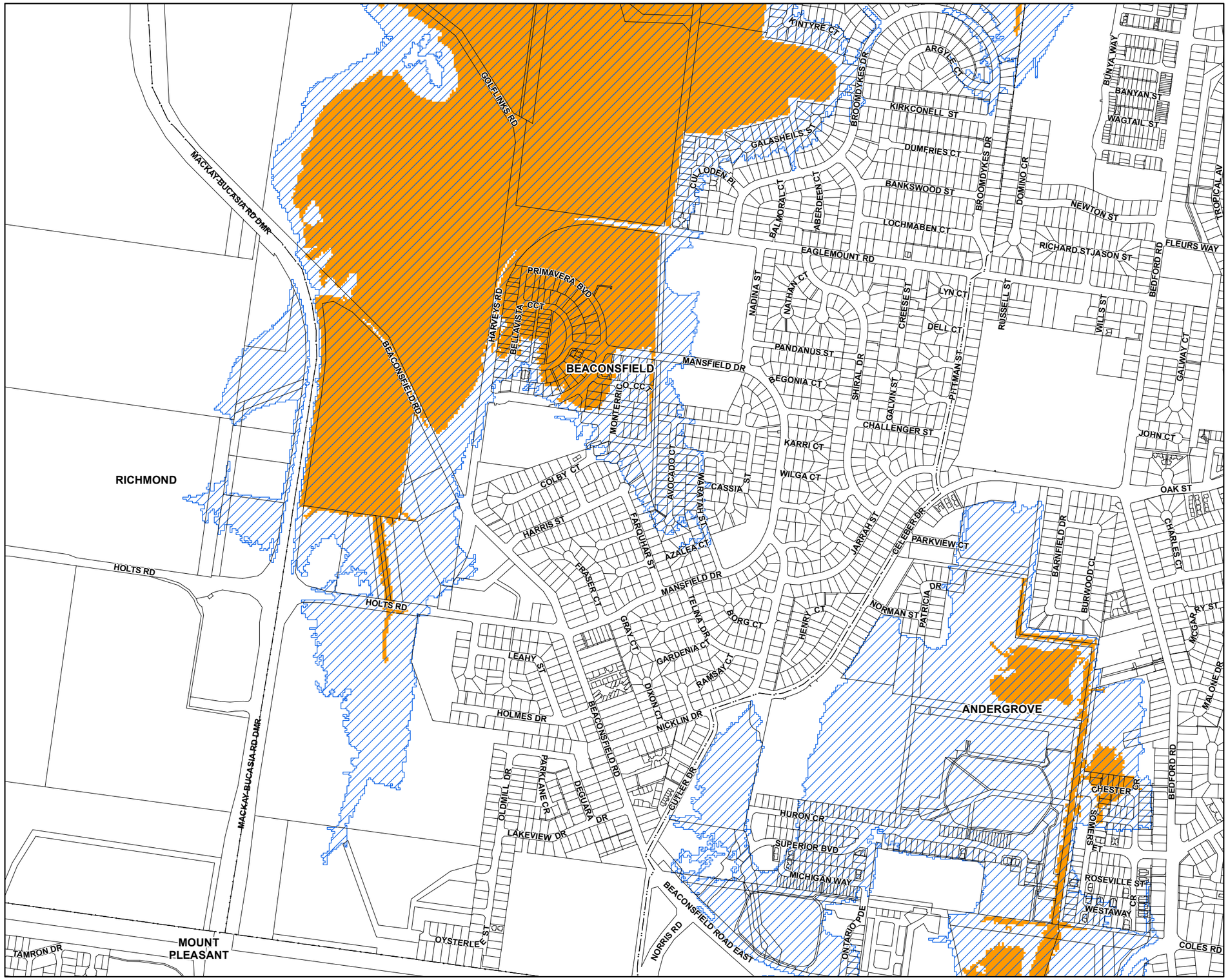

Environment

Coastal Hazard Areas

- Storm tide inundation areas
- Erosion prone areas

Cadastre

- Local Government Boundary
- Cadastre - June 2016 (Sourced DNRM)
- Suburb or Locality
- Waterway or Waterbody

Coastal hazard maps as part of the Flood and coastal hazards overlay is based on data supplied by the Department of Environment and Heritage Protection (Storm tide inundation – high hazard, dated 8 July 2015, Storm tide inundation – medium hazard, dated 8 July 2015 and Erosion prone areas – dated 8 July 2015). This data is to be used as a guide only for planning purposes.

While every care is taken to ensure the accuracy of this product Mackay Regional Council makes no representations or warranties about the accuracy, reliability, completeness or suitability for any particular purpose and disclaims all responsibility and all liability (including without limitation, liability in negligence) or all expenses, losses, damages (including indirect or consequential damage) and costs you may incur as a result of this product being inaccurate or incomplete in any way or for any reason.

© Copyright Mackay Regional Council 2017
Gazettal Date: 30 June 2017
QPP Version 4.0
Geocentric Datum of Australia 1994 (GDA94)

Approx Scale @ A3 1:10000

0 125 250 500 Metres

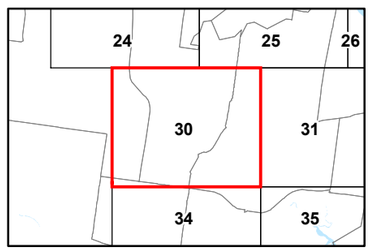

Coastal Hazards Overlay Maps - FC - CH - 30

VERSION 1.0

Mackay Region PLANNING SCHEME

Mackay REGIONAL COUNCIL

Flood and Coastal Hazards Overlay Maps

Coastal Hazards

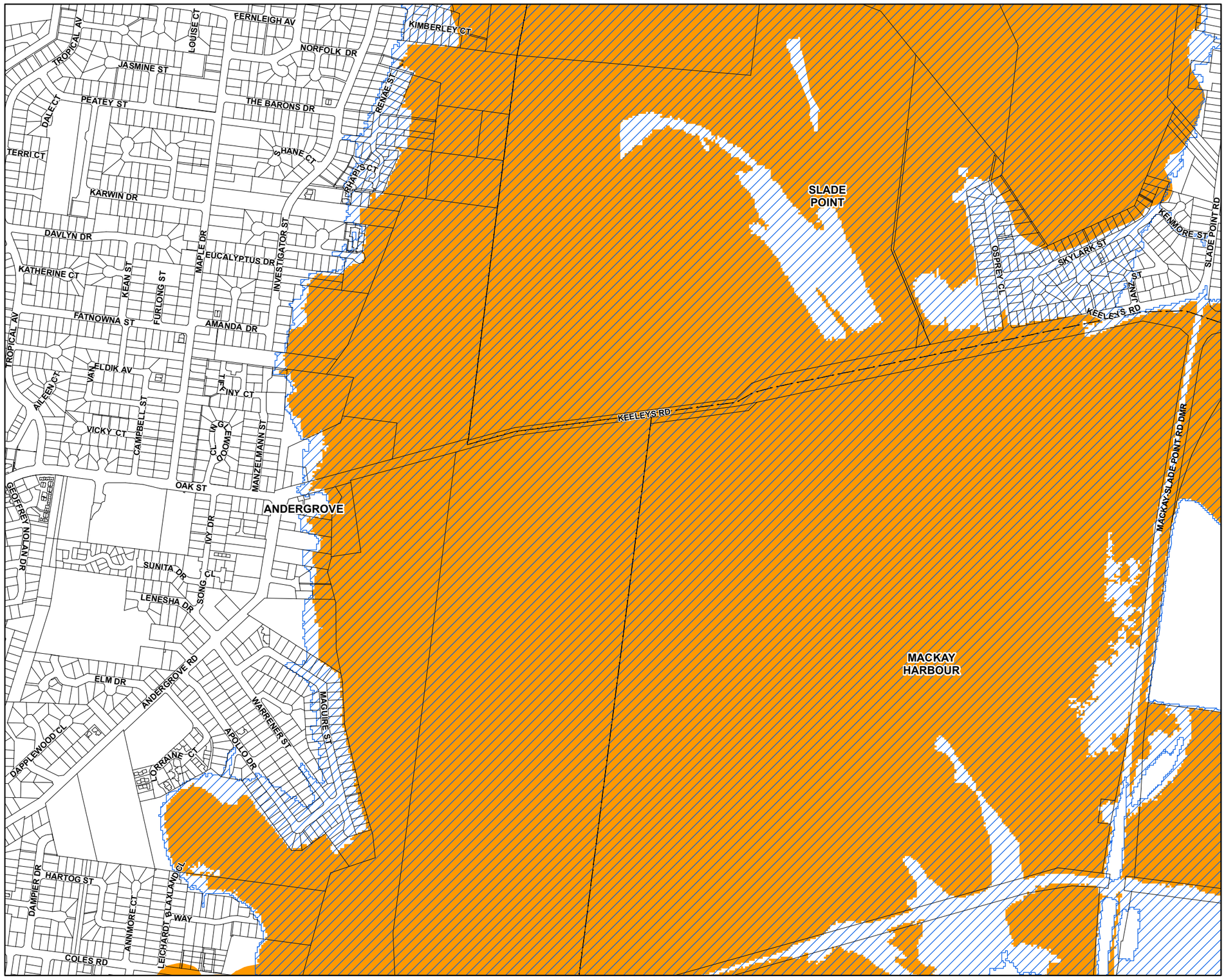

Environment

Coastal Hazard Areas

- Storm tide inundation areas
- Erosion prone areas

Cadastre

- Local Government Boundary
- Cadastre - June 2016 (Sourced DNRM)
- Suburb or Locality
- Waterway or Waterbody

Coastal hazard maps as part of the Flood and coastal hazards overlay is based on data supplied by the Department of Environment and Heritage Protection (Storm tide inundation – high hazard, dated 8 July 2015, Storm tide inundation – medium hazard, dated 8 July 2015 and Erosion prone areas – dated 8 July 2015). This data is to be used as a guide only for planning purposes.

While every care is taken to ensure the accuracy of this product Mackay Regional Council makes no representations or warranties about the accuracy, reliability, completeness or suitability for any particular purpose and disclaims all responsibility and all liability (including without limitation, liability in negligence) or all expenses, losses, damages (including indirect or consequential damage) and costs you may incur as a result of this product being inaccurate or incomplete in any way or for any reason.

© Copyright Mackay Regional Council 2017
Gazettal Date: 30 June 2017
QPP Version 4.0
Geocentric Datum of Australia 1994 (GDA94)

Approx Scale @ A3 1:10000

0 125 250 500 Metres

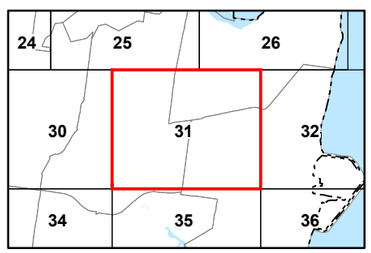

Coastal Hazards Overlay Maps - FC - CH - 31

VERSION 1.0

Mackay Region PLANNING SCHEME

Mackay REGIONAL COUNCIL

Flood and Coastal Hazards Overlay Maps

Coastal Hazards

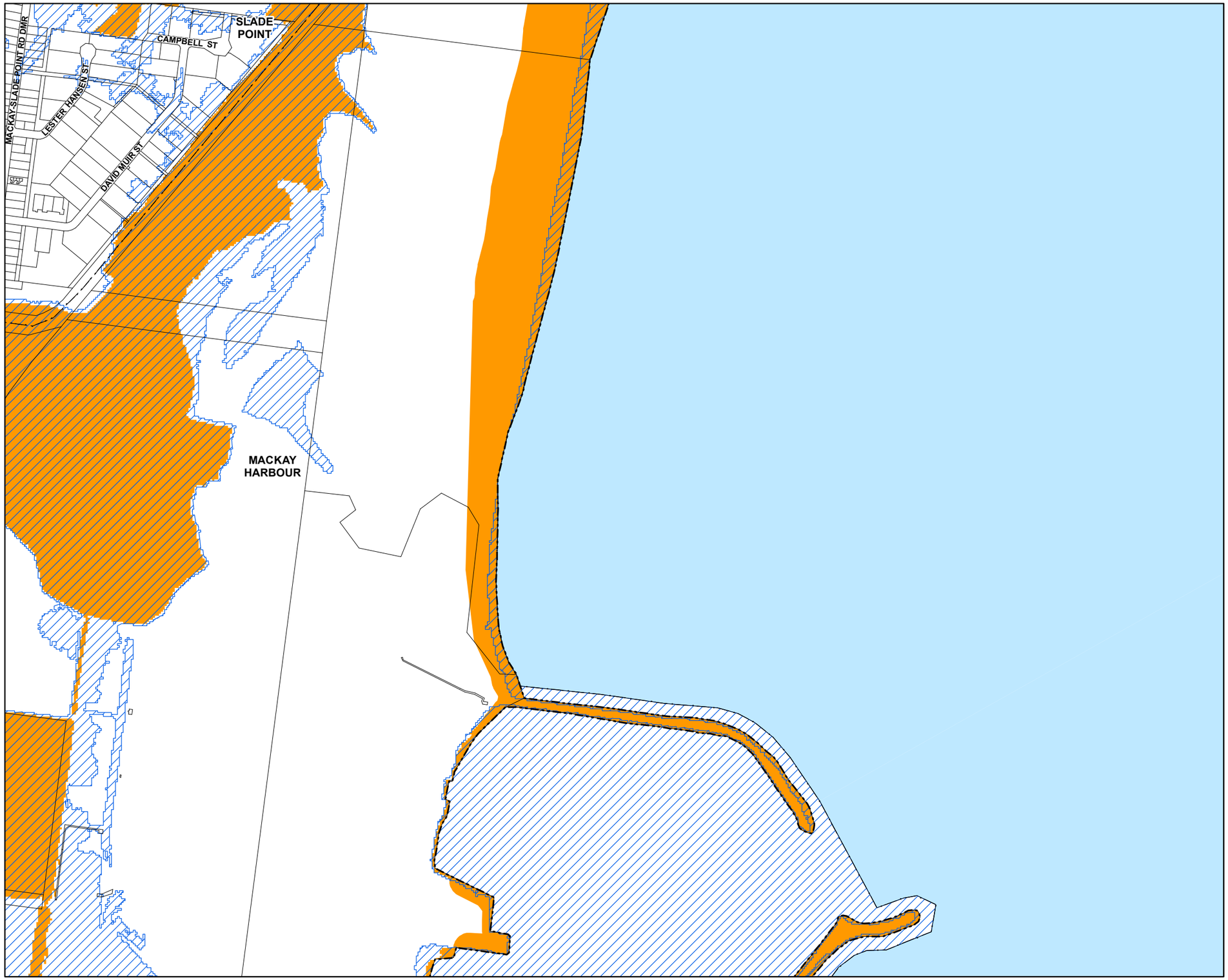

Environment

Coastal Hazard Areas

- Storm tide inundation areas
- Erosion prone areas

Cadastre

- Local Government Boundary
- Cadastre - June 2016 (Sourced DNRM)
- Suburb or Locality
- Waterway or Waterbody

Coastal hazard maps as part of the Flood and coastal hazards overlay is based on data supplied by the Department of Environment and Heritage Protection (Storm tide inundation – high hazard, dated 8 July 2015, Storm tide inundation – medium hazard, dated 8 July 2015 and Erosion prone areas – dated 8 July 2015). This data is to be used as a guide only for planning purposes.

While every care is taken to ensure the accuracy of this product Mackay Regional Council makes no representations or warranties about the accuracy, reliability, completeness or suitability for any particular purpose and disclaims all responsibility and all liability (including without limitation, liability in negligence) or all expenses, losses, damages (including indirect or consequential damage) and costs you may incur as a result of this product being inaccurate or incomplete in any way or for any reason.

© Copyright Mackay Regional Council 2017
Gazettal Date: 30 June 2017
QPP Version 4.0
Geocentric Datum of Australia 1994 (GDA94)

Approx Scale @ A3 1:10000

0 125 250 500 Metres

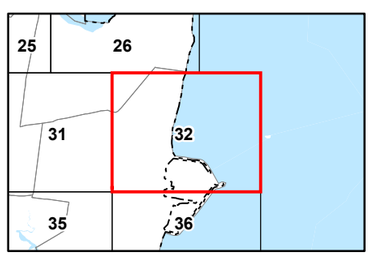

Coastal Hazards Overlay Maps - FC - CH - 32

VERSION 1.0

Mackay Region PLANNING SCHEME

Mackay REGIONAL COUNCIL

Flood and Coastal Hazards Overlay Maps

Coastal Hazards

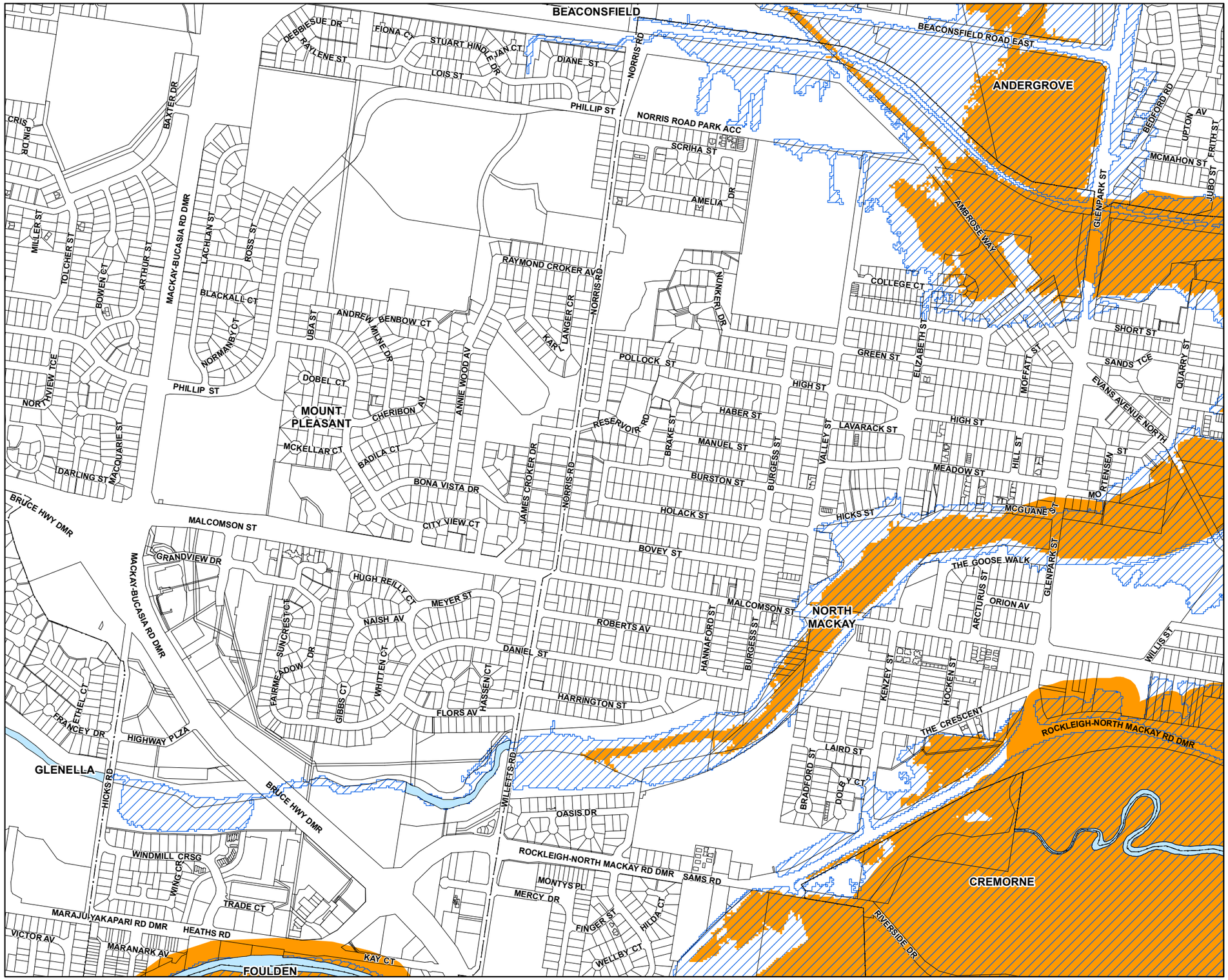

Environment

Coastal Hazard Areas

- Storm tide inundation areas
- Erosion prone areas

Cadastre

- Local Government Boundary
- Cadastre - June 2016 (Sourced DNRM)
- Suburb or Locality
- Waterway or Waterbody

Coastal hazard maps as part of the Flood and coastal hazards overlay is based on data supplied by the Department of Environment and Heritage Protection (Storm tide inundation – high hazard, dated 8 July 2015, Storm tide inundation – medium hazard, dated 8 July 2015 and Erosion prone areas – dated 8 July 2015). This data is to be used as a guide only for planning purposes.

While every care is taken to ensure the accuracy of this product Mackay Regional Council makes no representations or warranties about the accuracy, reliability, completeness or suitability for any particular purpose and disclaims all responsibility and all liability (including without limitation, liability in negligence) or all expenses, losses, damages (including indirect or consequential damage) and costs you may incur as a result of this product being inaccurate or incomplete in any way or for any reason.

© Copyright Mackay Regional Council 2017
Gazettal Date: 30 June 2017
QPP Version 4.0
Geocentric Datum of Australia 1994 (GDA94)

Approx Scale @ A3 1:10000

0 125 250 500 Metres

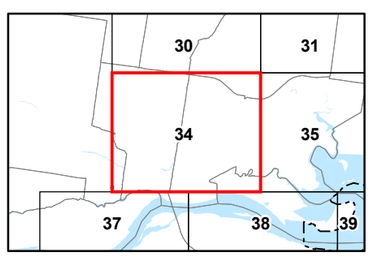

Coastal Hazards Overlay Maps - FC - CH - 34

VERSION 1.0

Mackay Region PLANNING SCHEME

Mackay Regional Council

Flood and Coastal Hazards Overlay Maps

Coastal Hazards

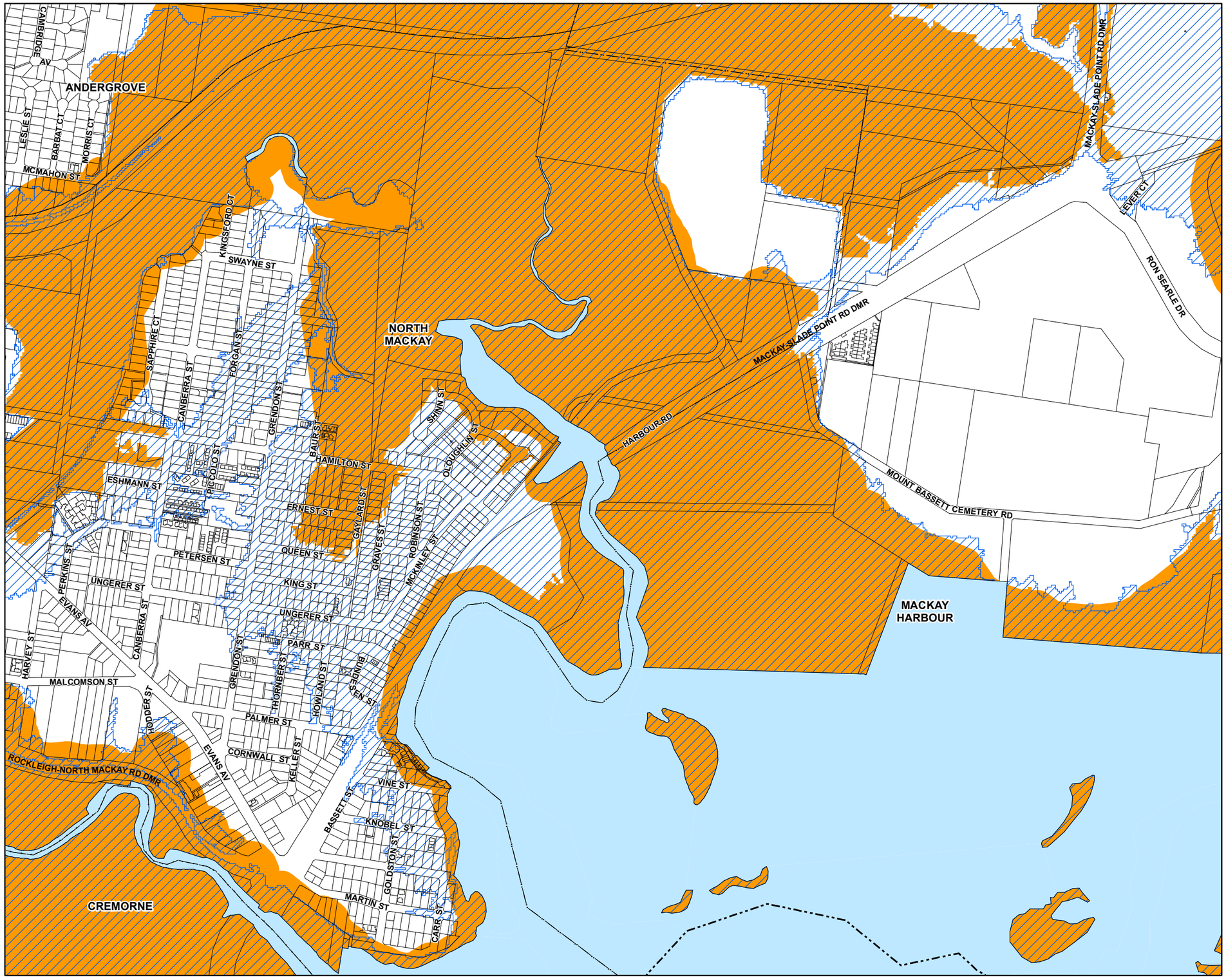

Environment

Coastal Hazard Areas

- Storm tide inundation areas
- Erosion prone areas

Cadastre

- Local Government Boundary
- Cadastre - June 2016 (Sourced DNRM)
- Suburb or Locality
- Waterway or Waterbody

Coastal hazard maps as part of the Flood and coastal hazards overlay is based on data supplied by the Department of Environment and Heritage Protection (Storm tide inundation – high hazard, dated 8 July 2015, Storm tide inundation – medium hazard, dated 8 July 2015 and Erosion prone areas – dated 8 July 2015). This data is to be used as a guide only for planning purposes.

While every care is taken to ensure the accuracy of this product Mackay Regional Council makes no representations or warranties about the accuracy, reliability, completeness or suitability for any particular purpose and disclaims all responsibility and all liability (including without limitation, liability in negligence) or all expenses, losses, damages (including indirect or consequential damage) and costs you may incur as a result of this product being inaccurate or incomplete in any way or for any reason.

© Copyright Mackay Regional Council 2017
Gazettal Date: 30 June 2017
QPP Version 4.0
Geocentric Datum of Australia 1994 (GDA94)

Approx Scale @ A3 1:10000

0 125 250 500 Metres

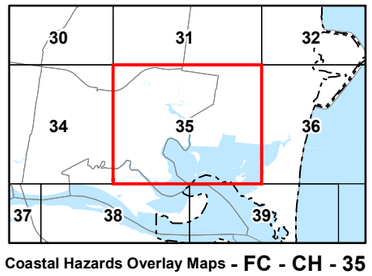

Coastal Hazards Overlay Maps - FC - CH - 35

VERSION 1.0

Mackay Region PLANNING SCHEME

Mackay Regional Council

Flood and Coastal Hazards Overlay Maps

Coastal Hazards

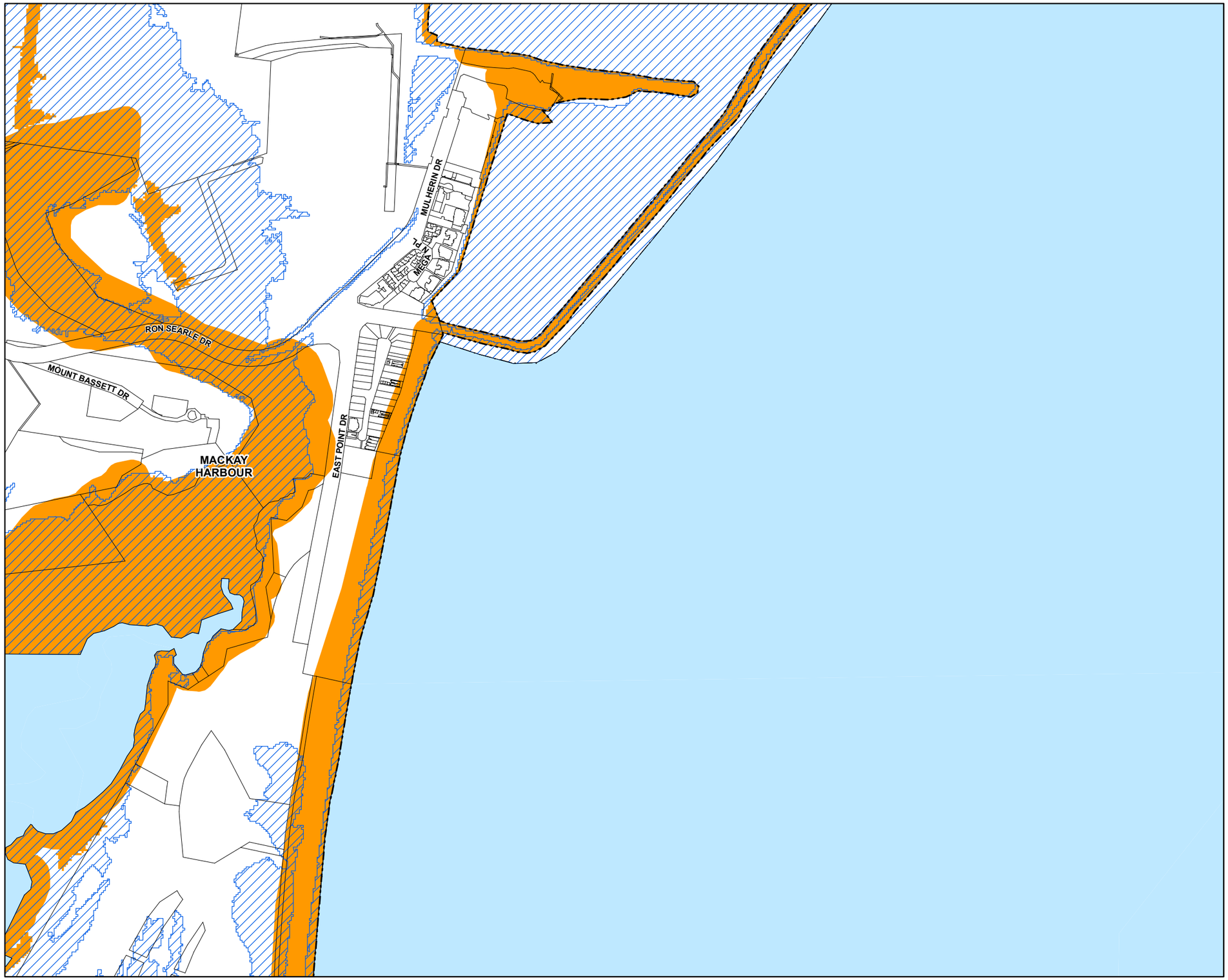

Environment

Coastal Hazard Areas

- Storm tide inundation areas
- Erosion prone areas

Cadastre

- Local Government Boundary
- Cadastre - June 2016 (Sourced DNRM)
- Suburb or Locality
- Waterway or Waterbody

Coastal hazard maps as part of the Flood and coastal hazards overlay is based on data supplied by the Department of Environment and Heritage Protection (Storm tide inundation – high hazard, dated 8 July 2015, Storm tide inundation – medium hazard, dated 8 July 2015 and Erosion prone areas – dated 8 July 2015). This data is to be used as a guide only for planning purposes.

While every care is taken to ensure the accuracy of this product Mackay Regional Council makes no representations or warranties about the accuracy, reliability, completeness or suitability for any particular purpose and disclaims all responsibility and all liability (including without limitation, liability in negligence) or all expenses, losses, damages (including indirect or consequential damage) and costs you may incur as a result of this product being inaccurate or incomplete in any way or for any reason.

© Copyright Mackay Regional Council 2017
Gazettal Date: 30 June 2017
QPP Version 4.0
Geocentric Datum of Australia 1994 (GDA94)

Approx Scale @ A3 1:10000

0 125 250 500 Metres

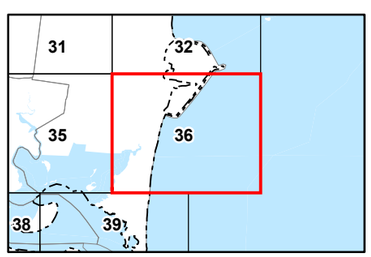

Coastal Hazards Overlay Maps - FC - CH - 36

VERSION 1.0

Mackay Region PLANNING SCHEME

Mackay REGIONAL COUNCIL

Flood and Coastal Hazards Overlay Maps

Coastal Hazards

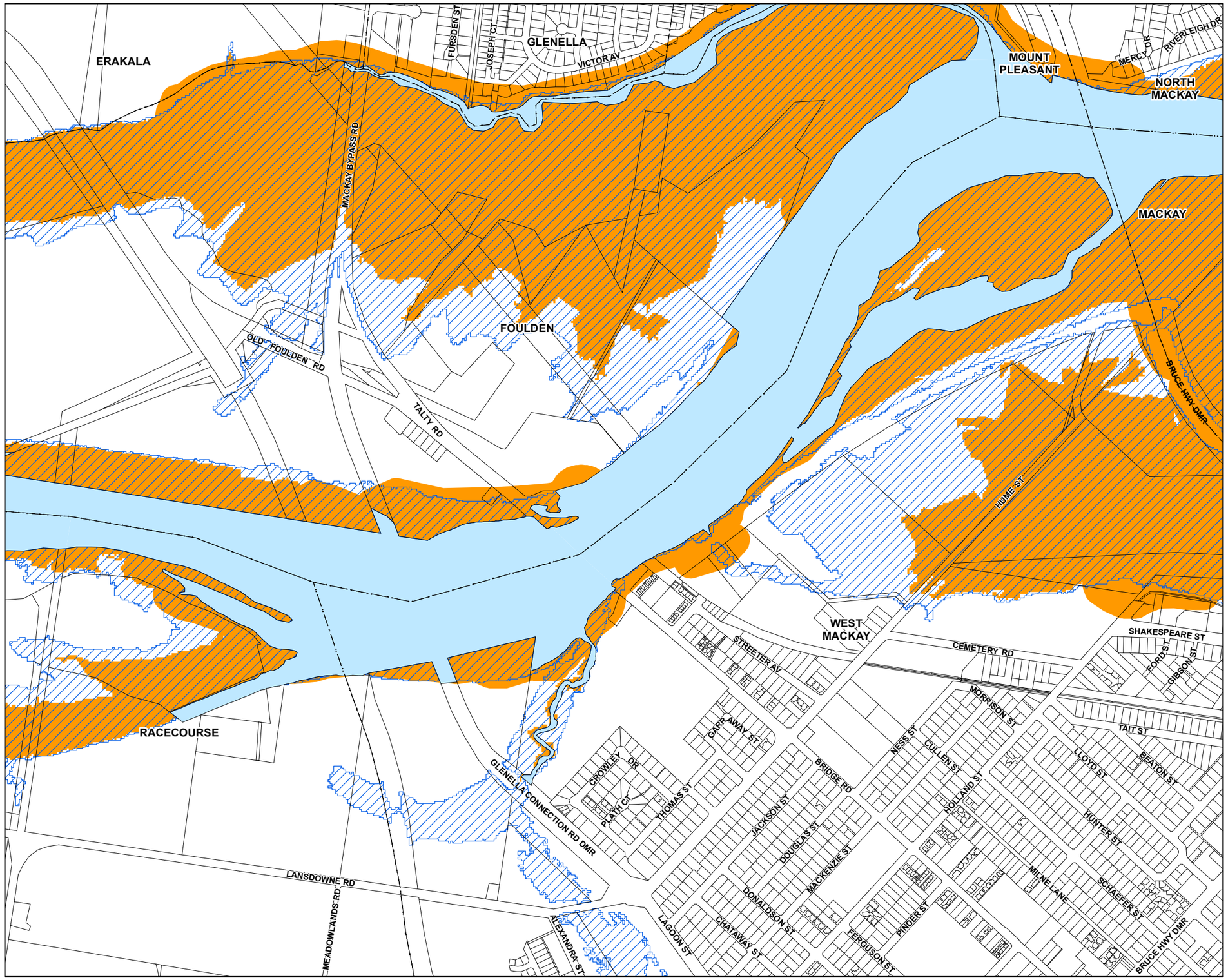

Environment

Coastal Hazard Areas

- Storm tide inundation areas
- Erosion prone areas

Cadastre

- Local Government Boundary
- Cadastre - June 2016 (Sourced DNRM)
- Suburb or Locality
- Waterway or Waterbody

Coastal hazard maps as part of the Flood and coastal hazards overlay is based on data supplied by the Department of Environment and Heritage Protection (Storm tide inundation – high hazard, dated 8 July 2015, Storm tide inundation – medium hazard, dated 8 July 2015 and Erosion prone areas – dated 8 July 2015). This data is to be used as a guide only for planning purposes.

While every care is taken to ensure the accuracy of this product Mackay Regional Council makes no representations or warranties about the accuracy, reliability, completeness or suitability for any particular purpose and disclaims all responsibility and all liability (including without limitation, liability in negligence) or all expenses, losses, damages (including indirect or consequential damage) and costs you may incur as a result of this product being inaccurate or incomplete in any way or for any reason.

© Copyright Mackay Regional Council 2017
Gazettal Date: 30 June 2017
QPP Version 4.0
Geocentric Datum of Australia 1994 (GDA94)

Approx Scale @ A3 1:10000

0 125 250 500 Metres

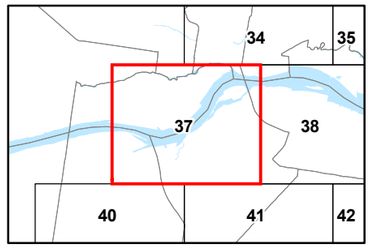

Coastal Hazards Overlay Maps - FC - CH - 37

VERSION 1.0

Mackay Region PLANNING SCHEME

Mackay REGIONAL COUNCIL

Flood and Coastal Hazards Overlay Maps

Coastal Hazards

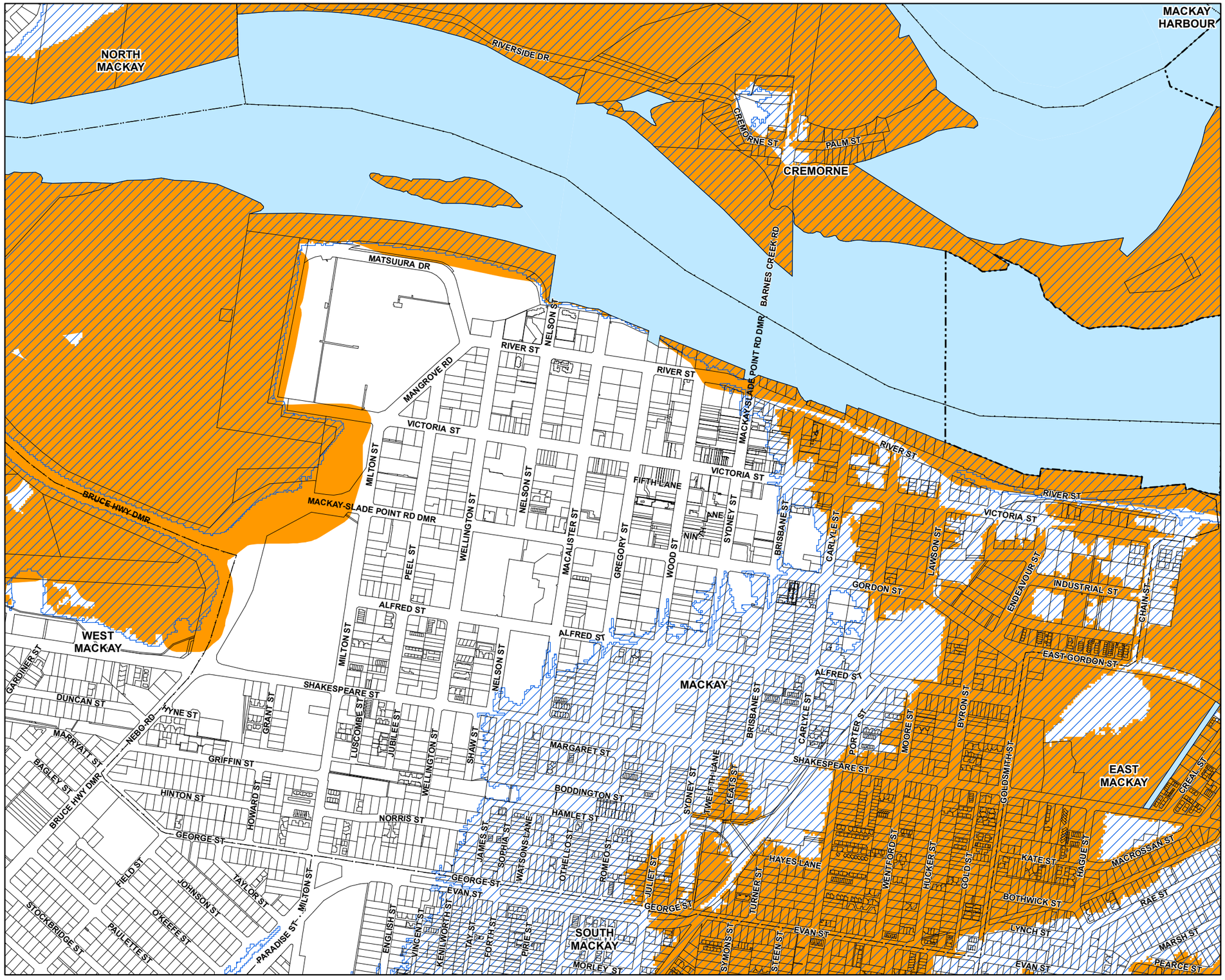

Environment

Coastal Hazard Areas

- Storm tide inundation areas
- Erosion prone areas

Cadastre

- Local Government Boundary
- Cadastre - June 2016 (Sourced DNRM)
- Suburb or Locality
- Waterway or Waterbody

Coastal hazard maps as part of the Flood and coastal hazards overlay is based on data supplied by the Department of Environment and Heritage Protection (Storm tide inundation – high hazard, dated 8 July 2015, Storm tide inundation – medium hazard, dated 8 July 2015 and Erosion prone areas – dated 8 July 2015). This data is to be used as a guide only for planning purposes.

While every care is taken to ensure the accuracy of this product Mackay Regional Council makes no representations or warranties about the accuracy, reliability, completeness or suitability for any particular purpose and disclaims all responsibility and all liability (including without limitation, liability in negligence) or all expenses, losses, damages (including indirect or consequential damage) and costs you may incur as a result of this product being inaccurate or incomplete in any way or for any reason.

© Copyright Mackay Regional Council 2017
Gazettal Date: 30 June 2017
QPP Version 4.0
Geocentric Datum of Australia 1994 (GDA94)

Approx Scale @ A3 1:10000

0 125 250 500 Metres

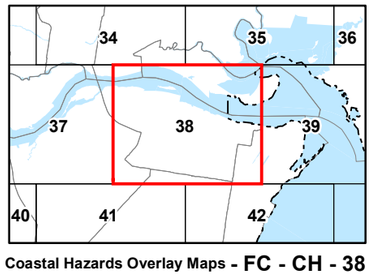

Coastal Hazards Overlay Maps - FC - CH - 38

VERSION 1.0

Mackay Region PLANNING SCHEME

Mackay REGIONAL COUNCIL

Flood and Coastal Hazards Overlay Maps

Coastal Hazards

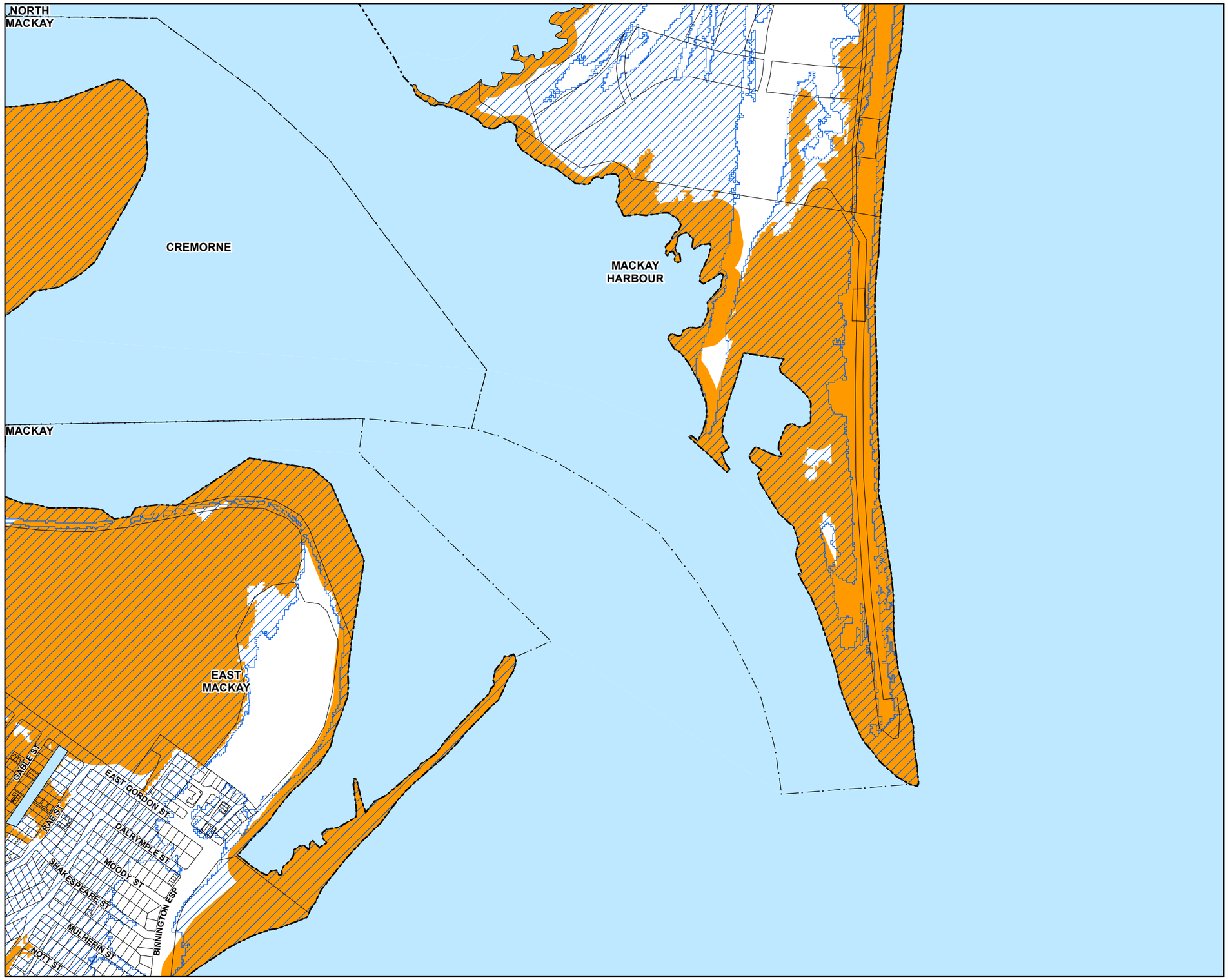

Environment

Coastal Hazard Areas

- Storm tide inundation areas
- Erosion prone areas

Cadastre

- Local Government Boundary
- Cadastre - June 2016 (Sourced DNRM)
- Suburb or Locality
- Waterway or Waterbody

Coastal hazard maps as part of the Flood and coastal hazards overlay is based on data supplied by the Department of Environment and Heritage Protection (Storm tide inundation – high hazard, dated 8 July 2015, Storm tide inundation – medium hazard, dated 8 July 2015 and Erosion prone areas – dated 8 July 2015). This data is to be used as a guide only for planning purposes.

While every care is taken to ensure the accuracy of this product Mackay Regional Council makes no representations or warranties about the accuracy, reliability, completeness or suitability for any particular purpose and disclaims all responsibility and all liability (including without limitation, liability in negligence) or all expenses, losses, damages (including indirect or consequential damage) and costs you may incur as a result of this product being inaccurate or incomplete in any way or for any reason.

© Copyright Mackay Regional Council 2017
Gazettal Date: 30 June 2017
QPP Version 4.0
Geocentric Datum of Australia 1994 (GDA94)

Approx Scale @ A3 1:10000

0 125 250 500 Metres

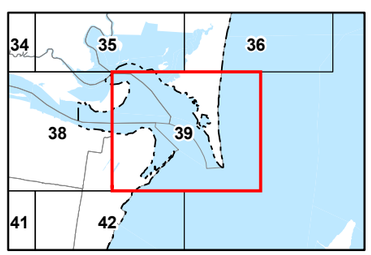

Coastal Hazards Overlay Maps - FC - CH - 39

VERSION 1.0

Mackay Region PLANNING SCHEME

Mackay REGIONAL COUNCIL

Flood and Coastal Hazards Overlay Maps

Coastal Hazards

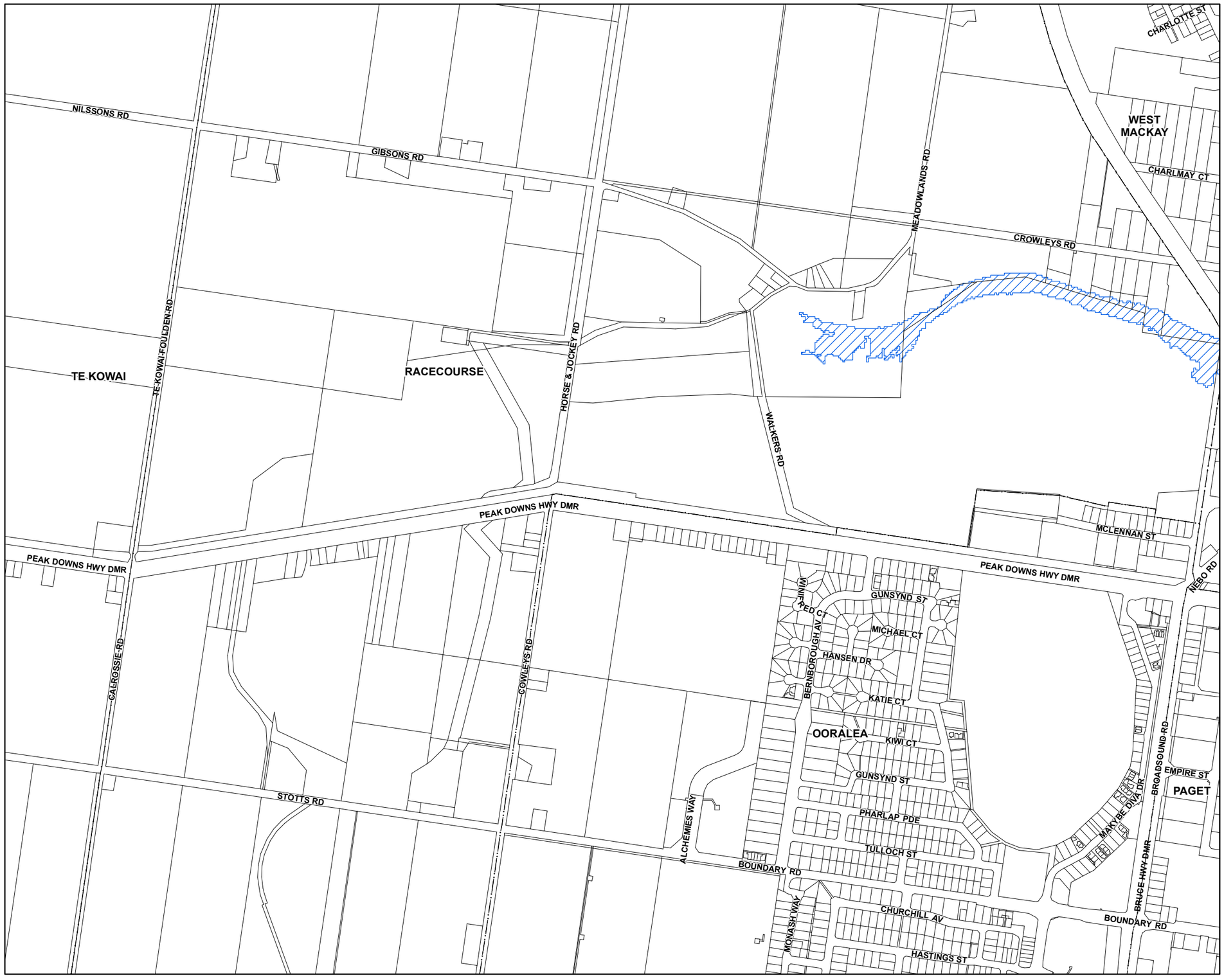

Environment

Coastal Hazard Areas

- Storm tide inundation areas
- Erosion prone areas

Cadastre

- Local Government Boundary
- Cadastre - June 2016 (Sourced DNRM)
- Suburb or Locality
- Waterway or Waterbody

Coastal hazard maps as part of the Flood and coastal hazards overlay is based on data supplied by the Department of Environment and Heritage Protection (Storm tide inundation – high hazard, dated 8 July 2015, Storm tide inundation – medium hazard, dated 8 July 2015 and Erosion prone areas – dated 8 July 2015). This data is to be used as a guide only for planning purposes.

While every care is taken to ensure the accuracy of this product Mackay Regional Council makes no representations or warranties about the accuracy, reliability, completeness or suitability for any particular purpose and disclaims all responsibility and all liability (including without limitation, liability in negligence) or all expenses, losses, damages (including indirect or consequential damage) and costs you may incur as a result of this product being inaccurate or incomplete in any way or for any reason.

© Copyright Mackay Regional Council 2017
Gazettal Date: 30 June 2017
QPP Version 4.0
Geocentric Datum of Australia 1994 (GDA94)

Approx Scale @ A3 1:10000

0 125 250 500 Metres

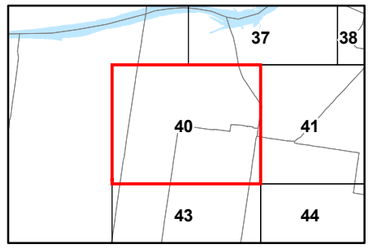

Coastal Hazards Overlay Maps - FC - CH - 40

VERSION 1.0

Mackay Region PLANNING SCHEME

Mackay REGIONAL COUNCIL

Flood and Coastal Hazards Overlay Maps

Coastal Hazards

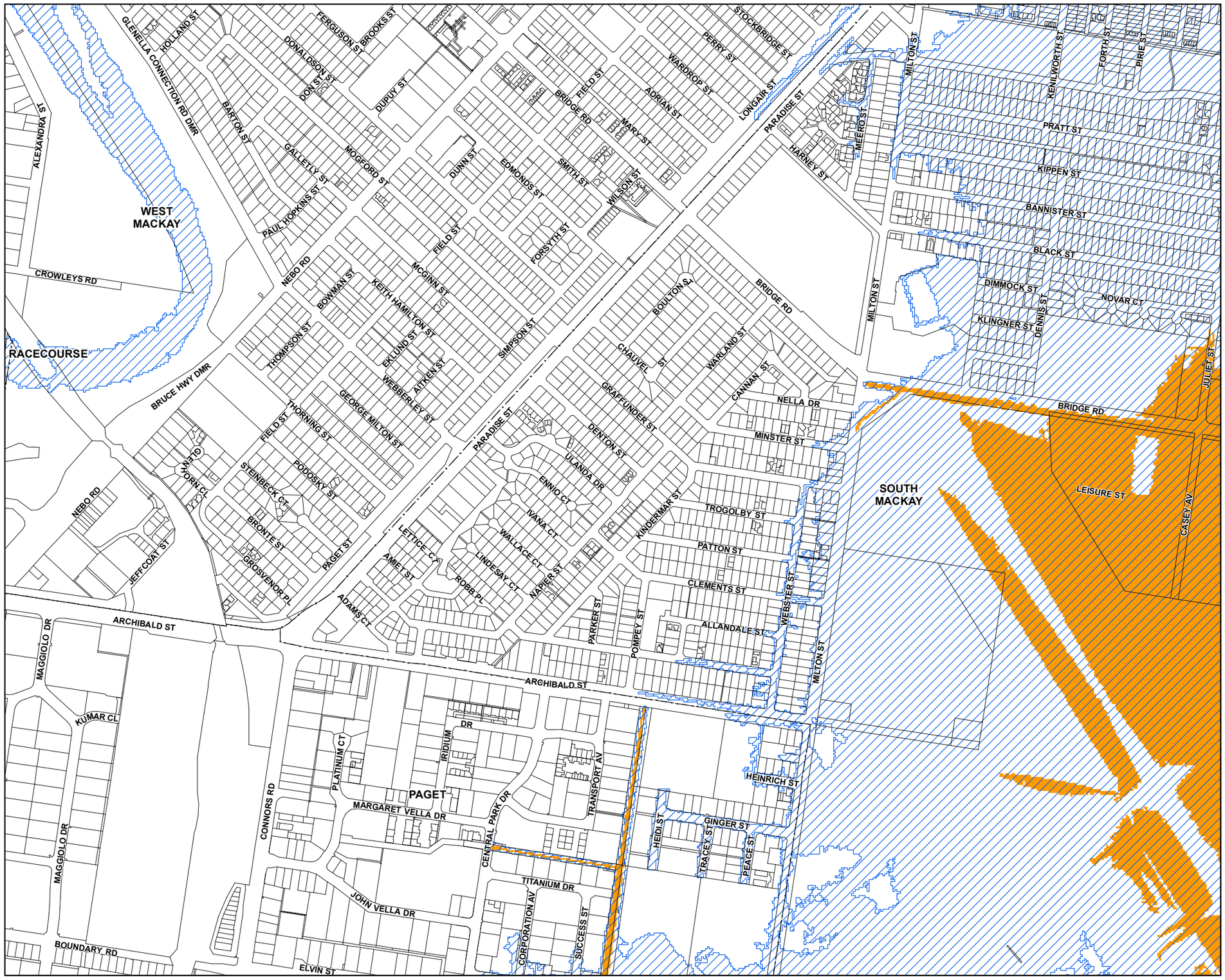

Environment

Coastal Hazard Areas

- Storm tide inundation areas
- Erosion prone areas

Cadastre

- Local Government Boundary
- Cadastre - June 2016 (Sourced DNRM)
- Suburb or Locality
- Waterway or Waterbody

Coastal hazard maps as part of the Flood and coastal hazards overlay is based on data supplied by the Department of Environment and Heritage Protection (Storm tide inundation – high hazard, dated 8 July 2015, Storm tide inundation – medium hazard, dated 8 July 2015 and Erosion prone areas – dated 8 July 2015). This data is to be used as a guide only for planning purposes.

While every care is taken to ensure the accuracy of this product Mackay Regional Council makes no representations or warranties about the accuracy, reliability, completeness or suitability for any particular purpose and disclaims all responsibility and all liability (including without limitation, liability in negligence) or all expenses, losses, damages (including indirect or consequential damage) and costs you may incur as a result of this product being inaccurate or incomplete in any way or for any reason.

© Copyright Mackay Regional Council 2017
Gazettal Date: 30 June 2017
QPP Version 4.0
Geocentric Datum of Australia 1994 (GDA94)

Approx Scale @ A3 1:10000

0 125 250 500 Metres

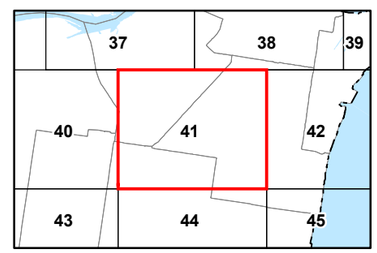

Coastal Hazards Overlay Maps - FC - CH - 41

VERSION 1.0

Mackay Region PLANNING SCHEME

Mackay Regional Council

Flood and Coastal Hazards Overlay Maps

Coastal Hazards

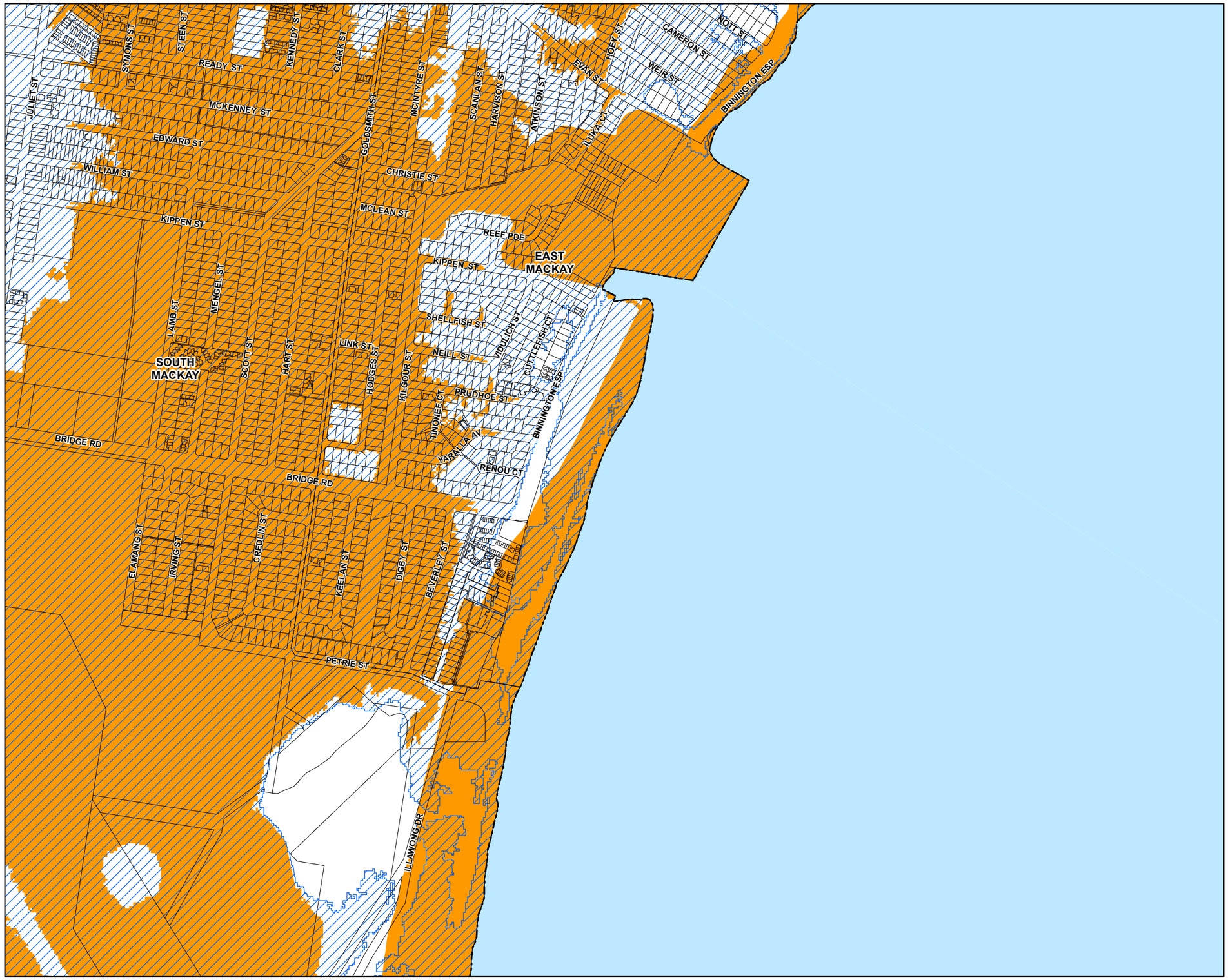

Environment

Coastal Hazard Areas

- Storm tide inundation areas
- Erosion prone areas

Cadastre

- Local Government Boundary
- Cadastre - June 2016 (Sourced DNRM)
- Suburb or Locality
- Waterway or Waterbody

Coastal hazard maps as part of the Flood and coastal hazards overlay is based on data supplied by the Department of Environment and Heritage Protection (Storm tide inundation – high hazard, dated 8 July 2015, Storm tide inundation – medium hazard, dated 8 July 2015 and Erosion prone areas – dated 8 July 2015). This data is to be used as a guide only for planning purposes.

While every care is taken to ensure the accuracy of this product Mackay Regional Council makes no representations or warranties about the accuracy, reliability, completeness or suitability for any particular purpose and disclaims all responsibility and all liability (including without limitation, liability in negligence) or all expenses, losses, damages (including indirect or consequential damage) and costs you may incur as a result of this product being inaccurate or incomplete in any way or for any reason.

© Copyright Mackay Regional Council 2017

Gazettal Date: 30 June 2017

QPP Version 4.0

Geocentric Datum of Australia 1994 (GDA94)

Approx Scale @ A3 1:10000

0 125 250 500 Metres

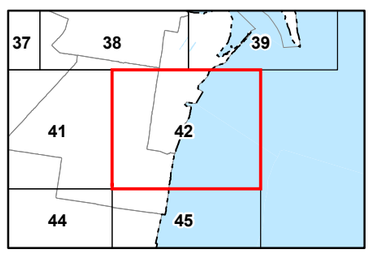

Coastal Hazards Overlay Maps - FC - CH - 42

VERSION 1.0

Mackay Region PLANNING SCHEME

Mackay Regional Council

Flood and Coastal Hazards Overlay Maps

Coastal Hazards

Environment

Coastal Hazard Areas

- Storm tide inundation areas
- Erosion prone areas

Cadastre

- Local Government Boundary
- Cadastre - June 2016 (Sourced DNRM)
- Suburb or Locality
- Waterway or Waterbody

Coastal hazard maps as part of the Flood and coastal hazards overlay is based on data supplied by the Department of Environment and Heritage Protection (Storm tide inundation – high hazard, dated 8 July 2015, Storm tide inundation – medium hazard, dated 8 July 2015 and Erosion prone areas – dated 8 July 2015). This data is to be used as a guide only for planning purposes.

While every care is taken to ensure the accuracy of this product Mackay Regional Council makes no representations or warranties about the accuracy, reliability, completeness or suitability for any particular purpose and disclaims all responsibility and all liability (including without limitation, liability in negligence) or all expenses, losses, damages (including indirect or consequential damage) and costs you may incur as a result of this product being inaccurate or incomplete in any way or for any reason.

© Copyright Mackay Regional Council 2017

Gazettal Date: 30 June 2017

QPP Version 4.0

Geocentric Datum of Australia 1994 (GDA94)

Approx Scale @ A3 1:10000

0 125 250 500 Metres

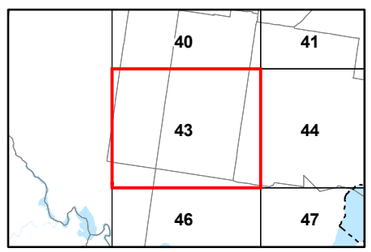

Coastal Hazards Overlay Maps - FC - CH - 43

VERSION 1.0

Mackay Region PLANNING SCHEME

Mackay REGIONAL COUNCIL

Flood and Coastal Hazards Overlay Maps

Coastal Hazards

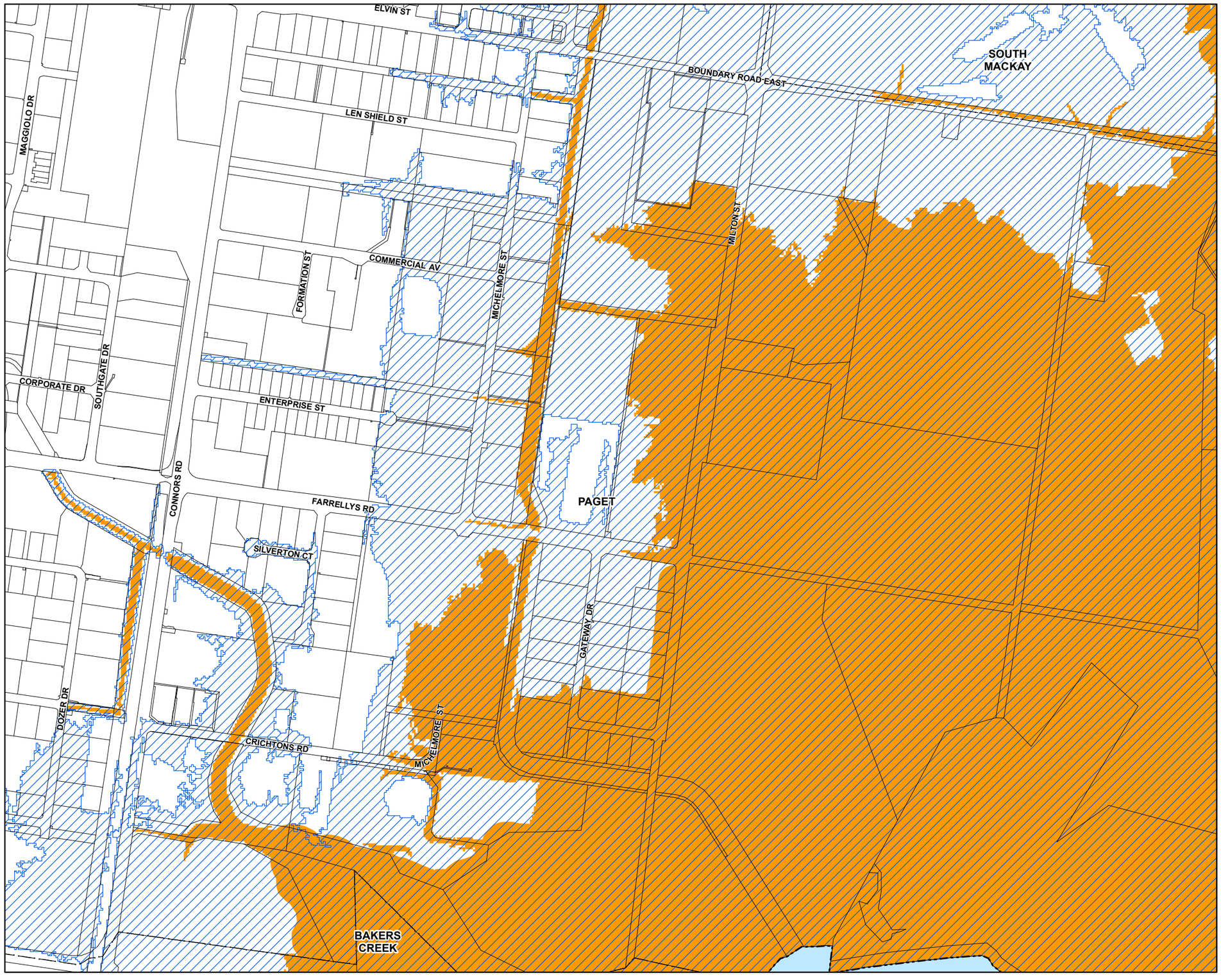

Environment

Coastal Hazard Areas

- Storm tide inundation areas
- Erosion prone areas

Cadastre

- Local Government Boundary
- Cadastre - June 2016 (Sourced DNRM)
- Suburb or Locality
- Waterway or Waterbody

Coastal hazard maps as part of the Flood and coastal hazards overlay is based on data supplied by the Department of Environment and Heritage Protection (Storm tide inundation – high hazard, dated 8 July 2015, Storm tide inundation – medium hazard, dated 8 July 2015 and Erosion prone areas – dated 8 July 2015). This data is to be used as a guide only for planning purposes.

While every care is taken to ensure the accuracy of this product Mackay Regional Council makes no representations or warranties about the accuracy, reliability, completeness or suitability for any particular purpose and disclaims all responsibility and all liability (including without limitation, liability in negligence) or all expenses, losses, damages (including indirect or consequential damage) and costs you may incur as a result of this product being inaccurate or incomplete in any way or for any reason.

© Copyright Mackay Regional Council 2017
Gazettal Date: 30 June 2017
QPP Version 4.0
Geocentric Datum of Australia 1994 (GDA94)

Approx Scale @ A3 1:10000

0 125 250 500 Metres

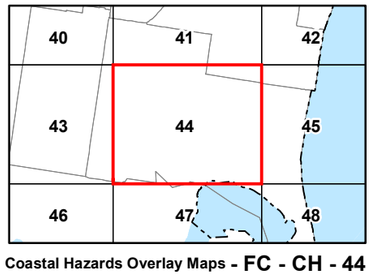

Coastal Hazards Overlay Maps - FC - CH - 44

VERSION 1.0

Mackay Region PLANNING SCHEME

Mackay REGIONAL COUNCIL

Flood and Coastal Hazards Overlay Maps

Coastal Hazards

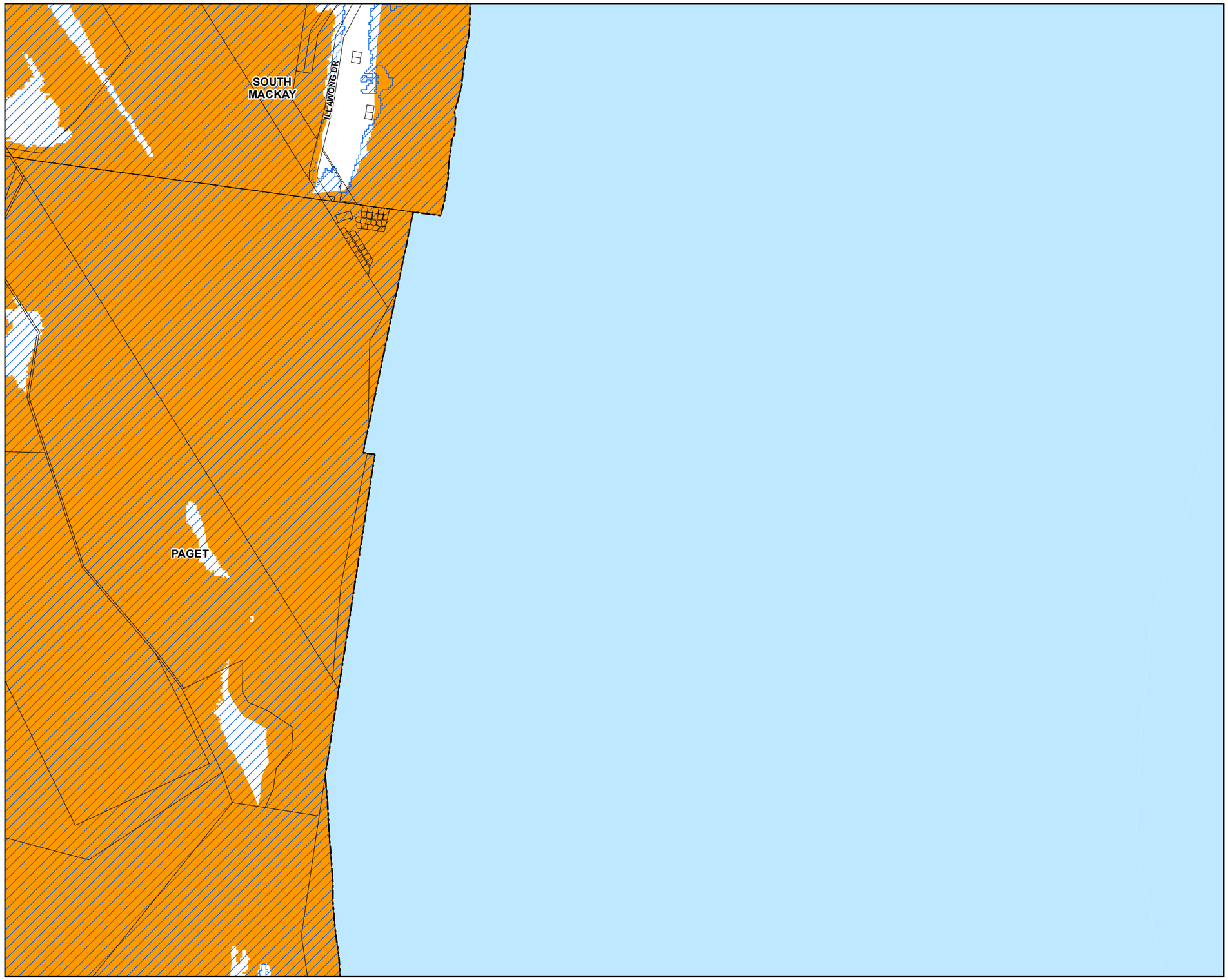

Environment

Coastal Hazard Areas

- Storm tide inundation areas
- Erosion prone areas

Cadastre

- Local Government Boundary
- Cadastre - June 2016 (Sourced DNRM)
- Suburb or Locality
- Waterway or Waterbody

Coastal hazard maps as part of the Flood and coastal hazards overlay is based on data supplied by the Department of Environment and Heritage Protection (Storm tide inundation – high hazard, dated 8 July 2015, Storm tide inundation – medium hazard, dated 8 July 2015 and Erosion prone areas – dated 8 July 2015). This data is to be used as a guide only for planning purposes.

While every care is taken to ensure the accuracy of this product Mackay Regional Council makes no representations or warranties about the accuracy, reliability, completeness or suitability for any particular purpose and disclaims all responsibility and all liability (including without limitation, liability in negligence) or all expenses, losses, damages (including indirect or consequential damage) and costs you may incur as a result of this product being inaccurate or incomplete in any way or for any reason.

© Copyright Mackay Regional Council 2017
Gazettal Date: 30 June 2017
QPP Version 4.0
Geocentric Datum of Australia 1994 (GDA94)

Approx Scale @ A3 1:10000

0 125 250 500 Metres

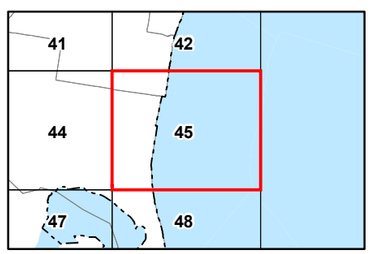

Coastal Hazards Overlay Maps - FC - CH - 45

VERSION 1.0

Mackay Region PLANNING SCHEME

Mackay REGIONAL COUNCIL

Flood and Coastal Hazards Overlay Maps

Coastal Hazards

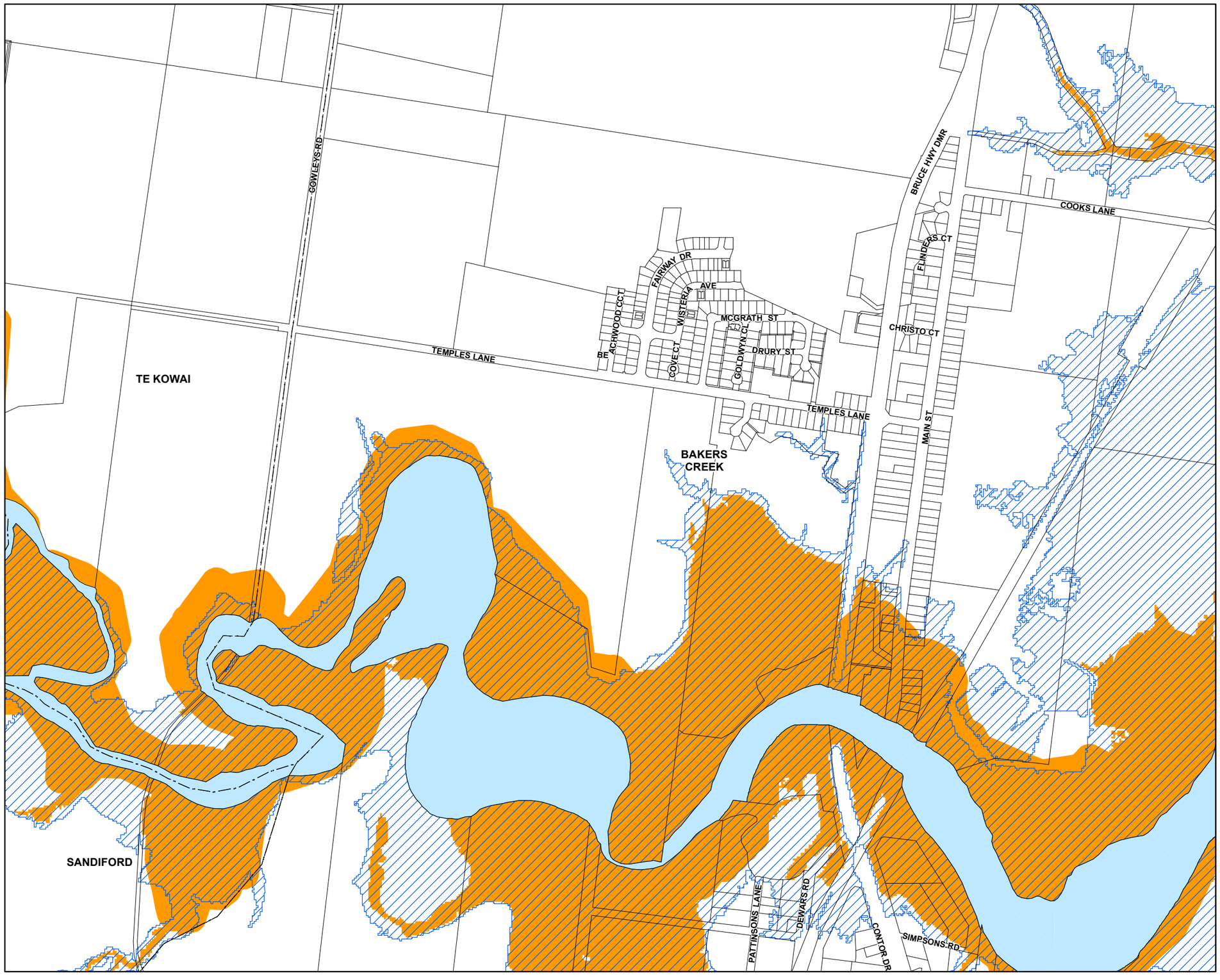

Environment

Coastal Hazard Areas

- Storm tide inundation areas
- Erosion prone areas

Cadastre

- Local Government Boundary
- Cadastre - June 2016 (Sourced DNRM)
- Suburb or Locality
- Waterway or Waterbody

Coastal hazard maps as part of the Flood and coastal hazards overlay is based on data supplied by the Department of Environment and Heritage Protection (Storm tide inundation – high hazard, dated 8 July 2015, Storm tide inundation – medium hazard, dated 8 July 2015 and Erosion prone areas – dated 8 July 2015). This data is to be used as a guide only for planning purposes.

While every care is taken to ensure the accuracy of this product Mackay Regional Council makes no representations or warranties about the accuracy, reliability, completeness or suitability for any particular purpose and disclaims all responsibility and all liability (including without limitation, liability in negligence) or all expenses, losses, damages (including indirect or consequential damage) and costs you may incur as a result of this product being inaccurate or incomplete in any way or for any reason.

© Copyright Mackay Regional Council 2017
Gazettal Date: 30 June 2017
QPP Version 4.0
Geocentric Datum of Australia 1994 (GDA94)

Approx Scale @ A3 1:10000

0 125 250 500 Metres

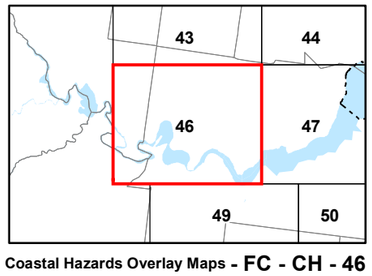

Coastal Hazards Overlay Maps - FC - CH - 46

VERSION 1.0

Mackay Region PLANNING SCHEME

Mackay REGIONAL COUNCIL

Flood and Coastal Hazards Overlay Maps

Coastal Hazards

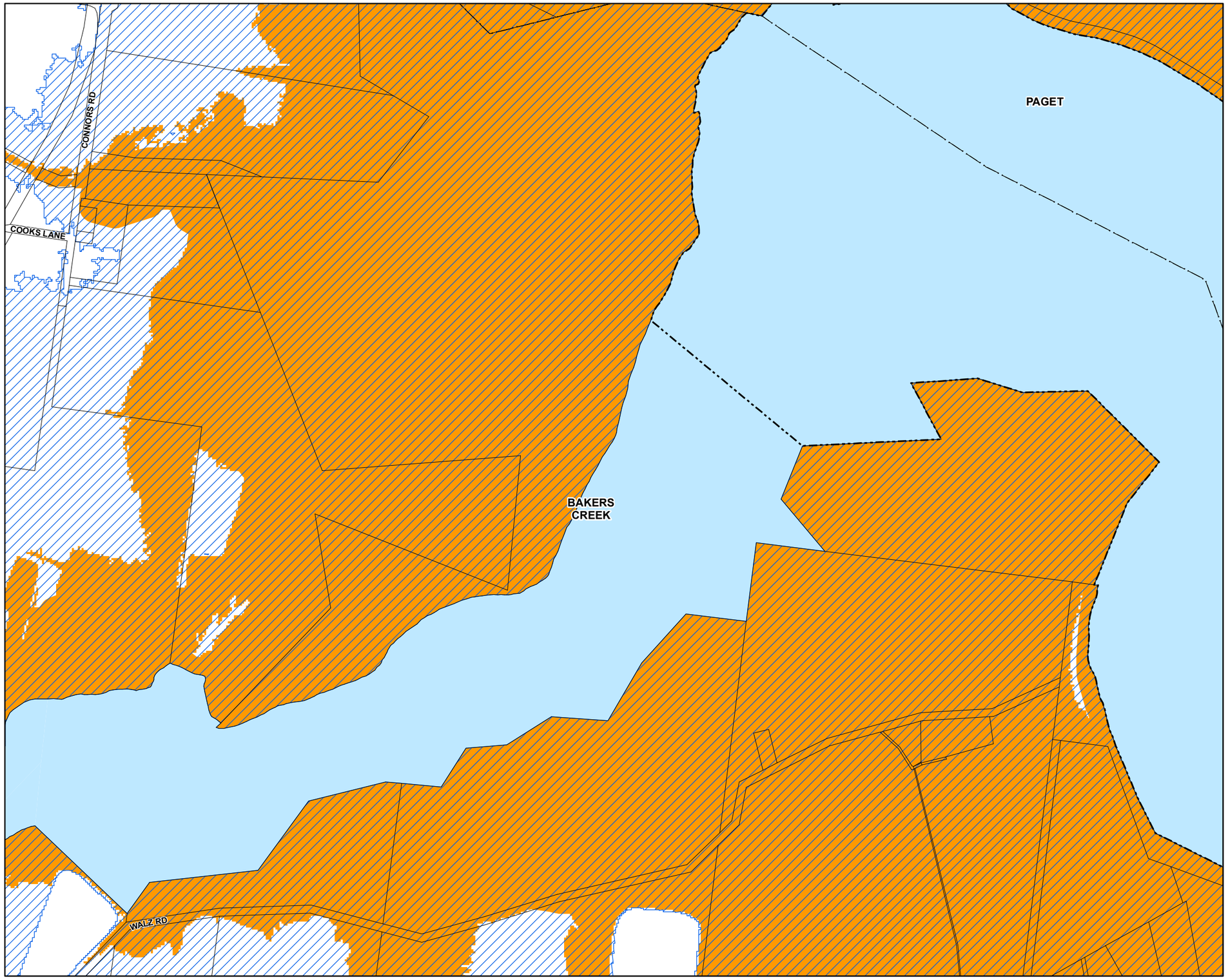

Environment

Coastal Hazard Areas

- Storm tide inundation areas
- Erosion prone areas

Cadastre

- Local Government Boundary
- Cadastre - June 2016 (Sourced DNRM)
- Suburb or Locality
- Waterway or Waterbody

Coastal hazard maps as part of the Flood and coastal hazards overlay is based on data supplied by the Department of Environment and Heritage Protection (Storm tide inundation – high hazard, dated 8 July 2015, Storm tide inundation – medium hazard, dated 8 July 2015 and Erosion prone areas – dated 8 July 2015). This data is to be used as a guide only for planning purposes.

While every care is taken to ensure the accuracy of this product Mackay Regional Council makes no representations or warranties about the accuracy, reliability, completeness or suitability for any particular purpose and disclaims all responsibility and all liability (including without limitation, liability in negligence) or all expenses, losses, damages (including indirect or consequential damage) and costs you may incur as a result of this product being inaccurate or incomplete in any way or for any reason.

© Copyright Mackay Regional Council 2017
Gazettal Date: 30 June 2017
QPP Version 4.0
Geocentric Datum of Australia 1994 (GDA94)

Approx Scale @ A3 1:10000

0 125 250 500 Metres

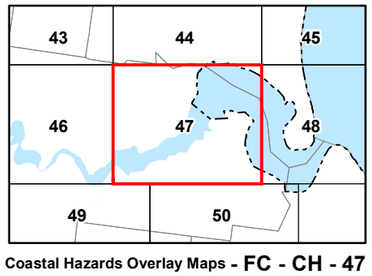

Coastal Hazards Overlay Maps - FC - CH - 47

VERSION 1.0

Mackay Region PLANNING SCHEME

Mackay REGIONAL COUNCIL

Flood and Coastal Hazards Overlay Maps

Coastal Hazards

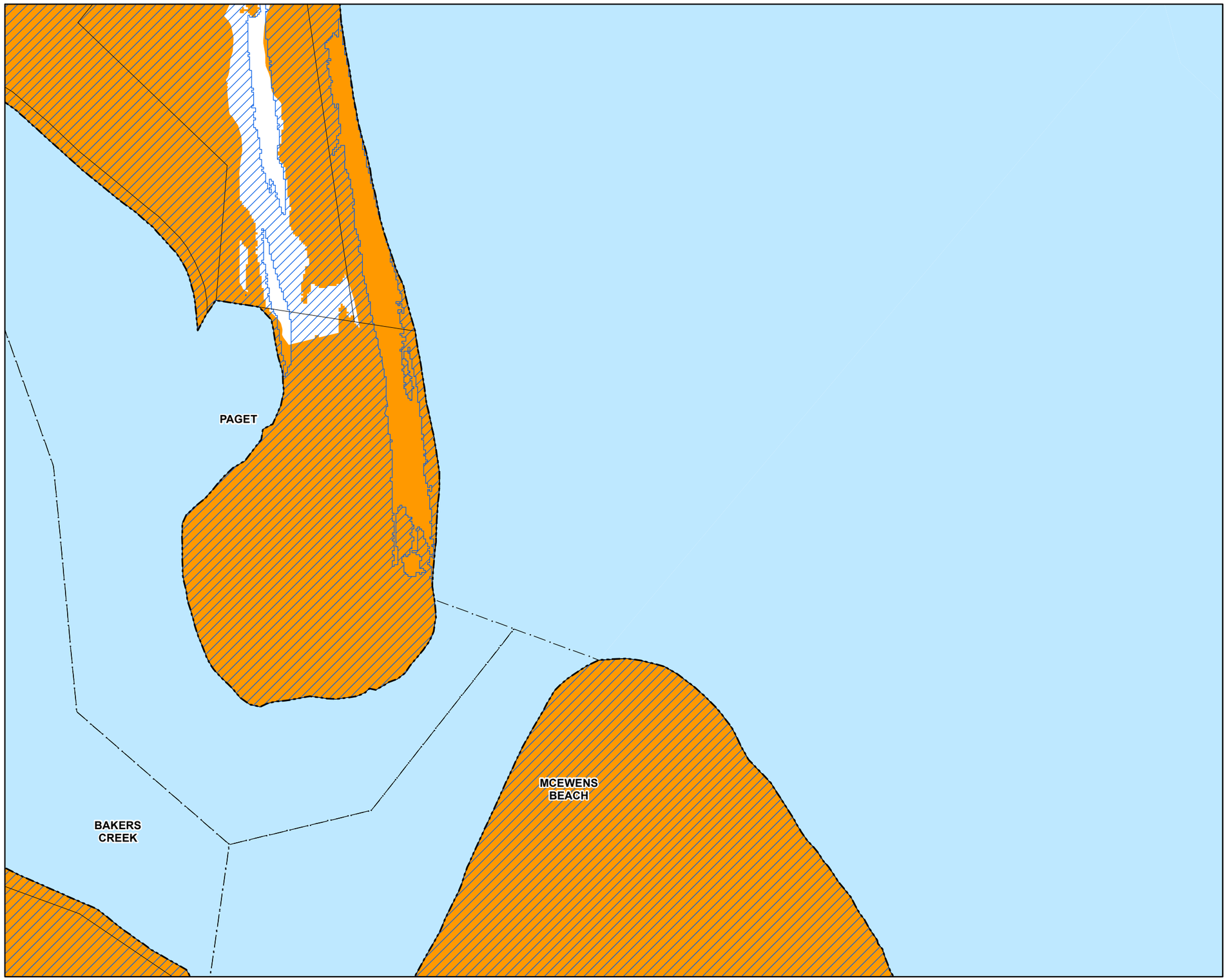

Environment

Coastal Hazard Areas

- Storm tide inundation areas
- Erosion prone areas

Cadastre

- Local Government Boundary
- Cadastre - June 2016 (Sourced DNRM)
- Suburb or Locality
- Waterway or Waterbody

Coastal hazard maps as part of the Flood and coastal hazards overlay is based on data supplied by the Department of Environment and Heritage Protection (Storm tide inundation – high hazard, dated 8 July 2015, Storm tide inundation – medium hazard, dated 8 July 2015 and Erosion prone areas – dated 8 July 2015). This data is to be used as a guide only for planning purposes.

While every care is taken to ensure the accuracy of this product Mackay Regional Council makes no representations or warranties about the accuracy, reliability, completeness or suitability for any particular purpose and disclaims all responsibility and all liability (including without limitation, liability in negligence) or all expenses, losses, damages (including indirect or consequential damage) and costs you may incur as a result of this product being inaccurate or incomplete in any way or for any reason.

© Copyright Mackay Regional Council 2017
Gazettal Date: 30 June 2017
QPP Version 4.0
Geocentric Datum of Australia 1994 (GDA94)

Approx Scale @ A3 1:10000

0 125 250 500 Metres

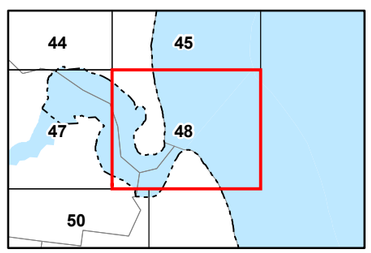

Coastal Hazards Overlay Maps - FC - CH - 48

VERSION 1.0

Mackay Region PLANNING SCHEME

Mackay Regional Council

Flood and Coastal Hazards Overlay Maps

Coastal Hazards

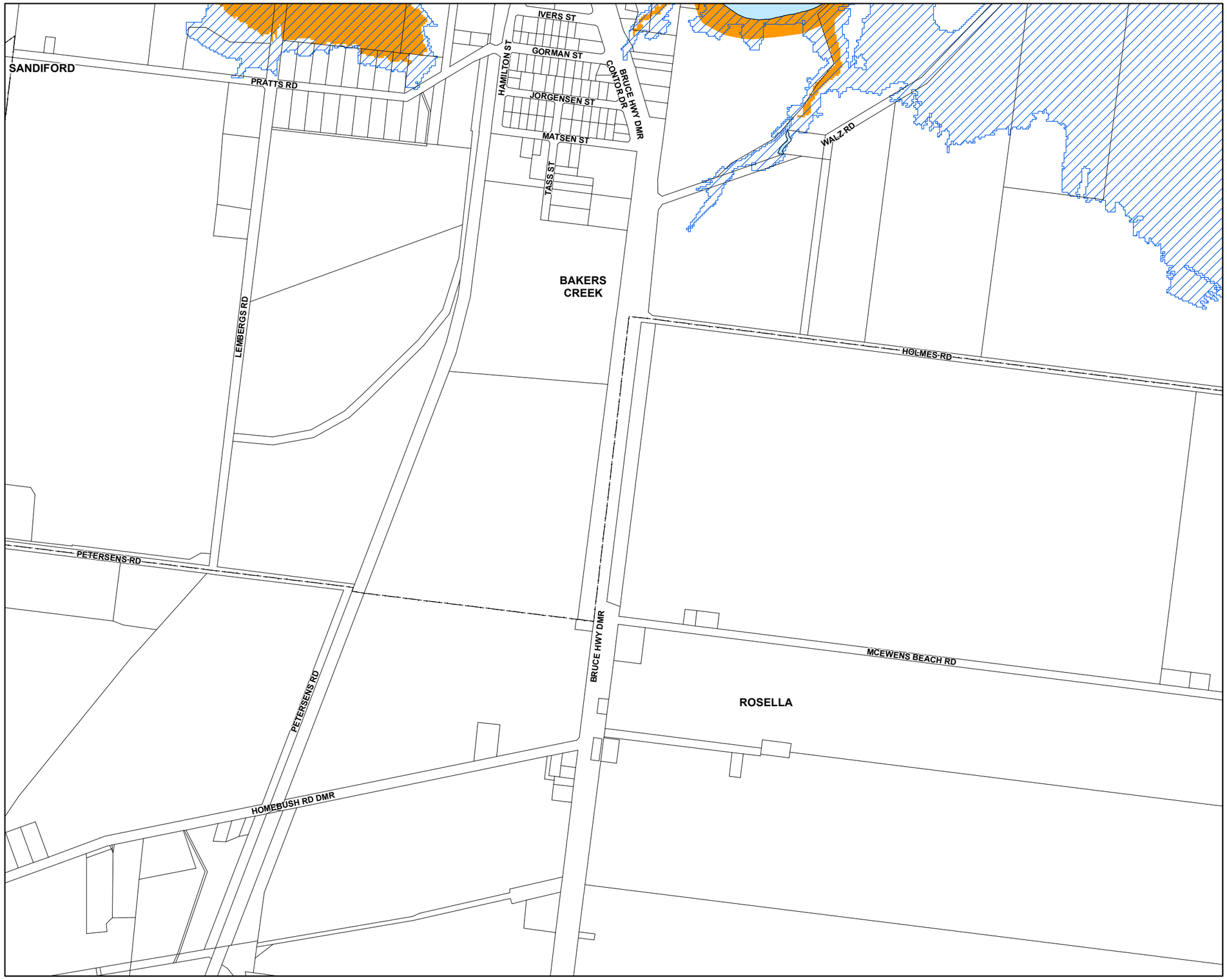

Environment

Coastal Hazard Areas

- Storm tide inundation areas
- Erosion prone areas

Cadastre

- Local Government Boundary
- Cadastre - June 2016 (Sourced DNRM)
- Suburb or Locality
- Waterway or Waterbody

Coastal hazard maps as part of the Flood and coastal hazards overlay is based on data supplied by the Department of Environment and Heritage Protection (Storm tide inundation – high hazard, dated 8 July 2015, Storm tide inundation – medium hazard, dated 8 July 2015 and Erosion prone areas – dated 8 July 2015). This data is to be used as a guide only for planning purposes.

While every care is taken to ensure the accuracy of this product Mackay Regional Council makes no representations or warranties about the accuracy, reliability, completeness or suitability for any particular purpose and disclaims all responsibility and all liability (including without limitation, liability in negligence) or all expenses, losses, damages (including indirect or consequential damage) and costs you may incur as a result of this product being inaccurate or incomplete in any way or for any reason.

© Copyright Mackay Regional Council 2017
Gazettal Date: 30 June 2017
QPP Version 4.0
Geocentric Datum of Australia 1994 (GDA94)

Approx Scale @ A3 1:10000

0 125 250 500 Metres

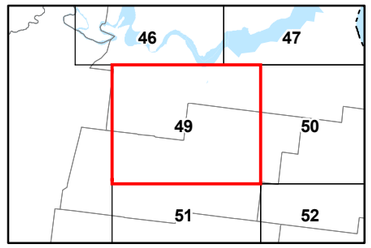

Coastal Hazards Overlay Maps - FC - CH - 49

VERSION 1.0

Mackay Region PLANNING SCHEME

Mackay REGIONAL COUNCIL

Flood and Coastal Hazards Overlay Maps

Coastal Hazards

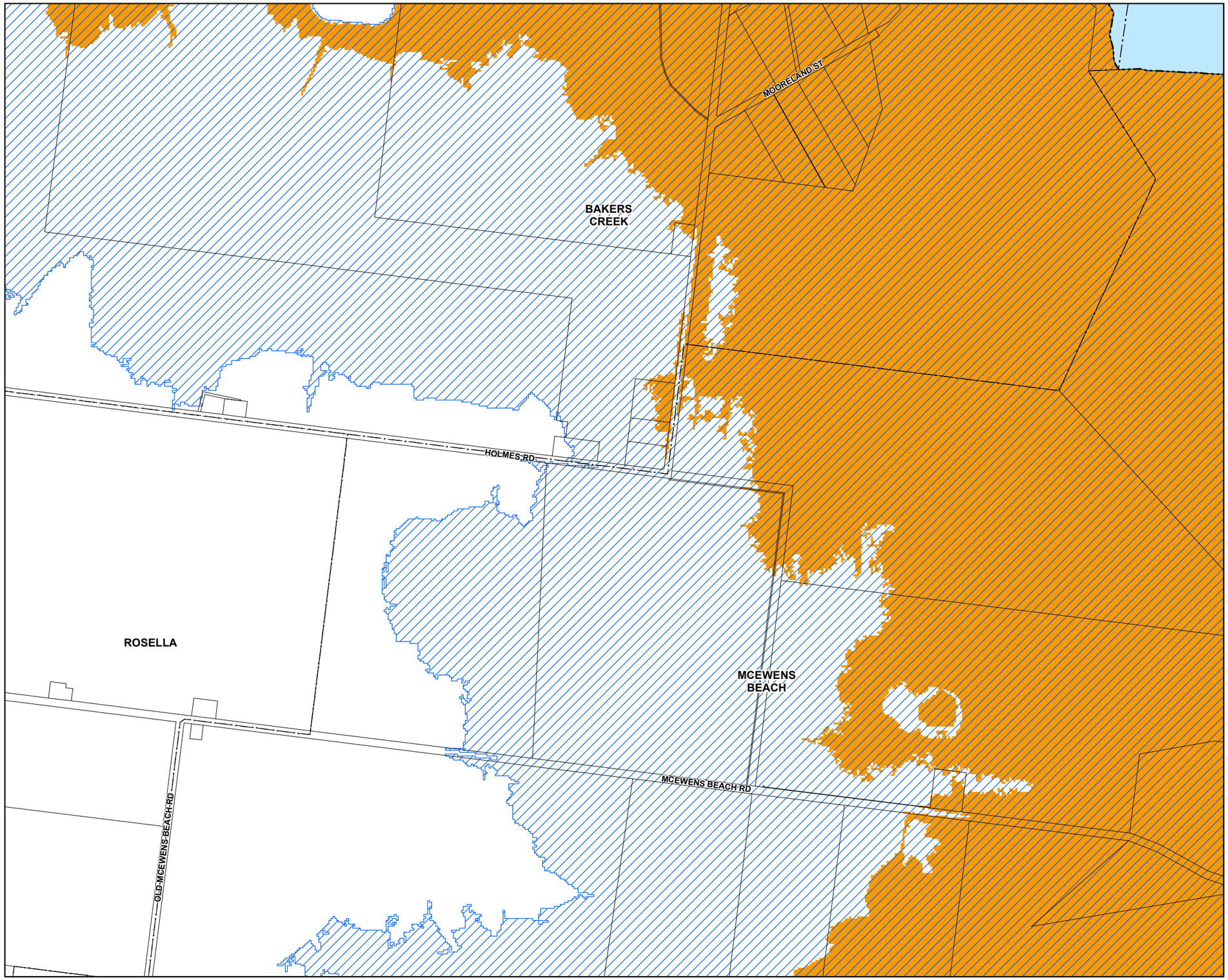

Environment

Coastal Hazard Areas

- Storm tide inundation areas
- Erosion prone areas

Cadastre

- Local Government Boundary
- Cadastre - June 2016 (Sourced DNRM)
- Suburb or Locality
- Waterway or Waterbody

Coastal hazard maps as part of the Flood and coastal hazards overlay is based on data supplied by the Department of Environment and Heritage Protection (Storm tide inundation – high hazard, dated 8 July 2015, Storm tide inundation – medium hazard, dated 8 July 2015 and Erosion prone areas – dated 8 July 2015). This data is to be used as a guide only for planning purposes.

While every care is taken to ensure the accuracy of this product Mackay Regional Council makes no representations or warranties about the accuracy, reliability, completeness or suitability for any particular purpose and disclaims all responsibility and all liability (including without limitation, liability in negligence) or all expenses, losses, damages (including indirect or consequential damage) and costs you may incur as a result of this product being inaccurate or incomplete in any way or for any reason.

© Copyright Mackay Regional Council 2017
Gazettal Date: 30 June 2017
QPP Version 4.0
Geocentric Datum of Australia 1994 (GDA94)

Approx Scale @ A3 1:10000

0 125 250 500 Metres

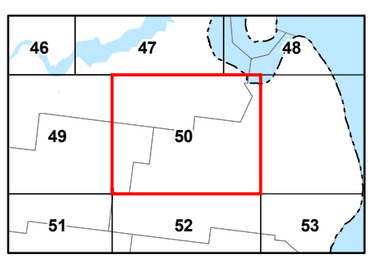

Coastal Hazards Overlay Maps - FC - CH - 50

VERSION 1.0

Mackay Region PLANNING SCHEME

Mackay REGIONAL COUNCIL

Flood and Coastal Hazards Overlay Maps

Coastal Hazards

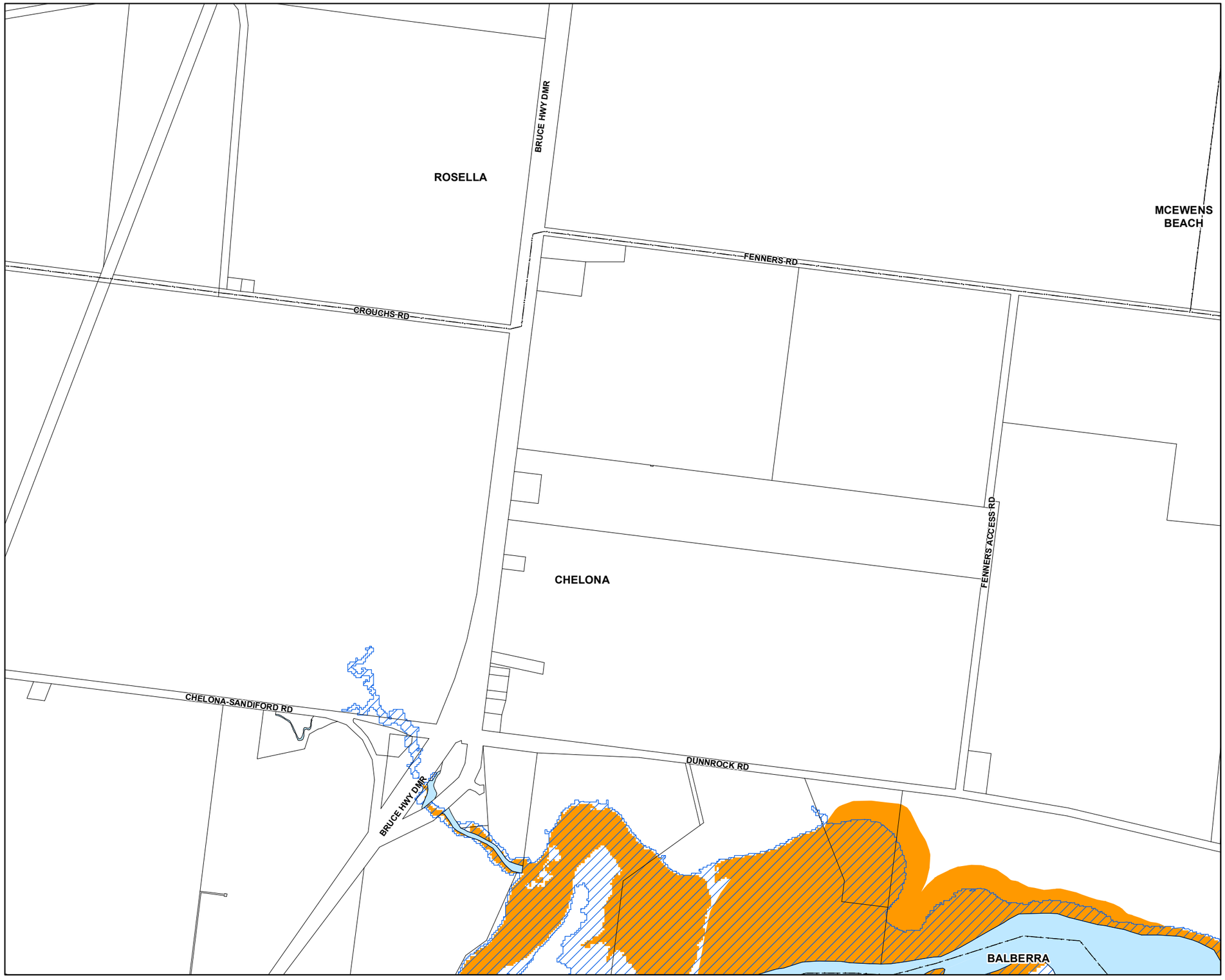

Environment

Coastal Hazard Areas

- Storm tide inundation areas
- Erosion prone areas

Cadastre

- Local Government Boundary
- Cadastre - June 2016 (Sourced DNRM)
- Suburb or Locality
- Waterway or Waterbody

Coastal hazard maps as part of the Flood and coastal hazards overlay is based on data supplied by the Department of Environment and Heritage Protection (Storm tide inundation – high hazard, dated 8 July 2015, Storm tide inundation – medium hazard, dated 8 July 2015 and Erosion prone areas – dated 8 July 2015). This data is to be used as a guide only for planning purposes.

While every care is taken to ensure the accuracy of this product Mackay Regional Council makes no representations or warranties about the accuracy, reliability, completeness or suitability for any particular purpose and disclaims all responsibility and all liability (including without limitation, liability in negligence) or all expenses, losses, damages (including indirect or consequential damage) and costs you may incur as a result of this product being inaccurate or incomplete in any way or for any reason.

© Copyright Mackay Regional Council 2017
Gazettal Date: 30 June 2017
QPP Version 4.0
Geocentric Datum of Australia 1994 (GDA94)

Approx Scale @ A3 1:10000

0 125 250 500 Metres

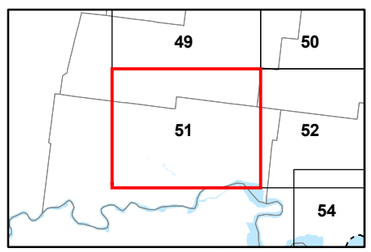

Coastal Hazards Overlay Maps - FC - CH - 51

VERSION 1.0

Mackay Region PLANNING SCHEME

Mackay REGIONAL COUNCIL

Flood and Coastal Hazards Overlay Maps

Coastal Hazards

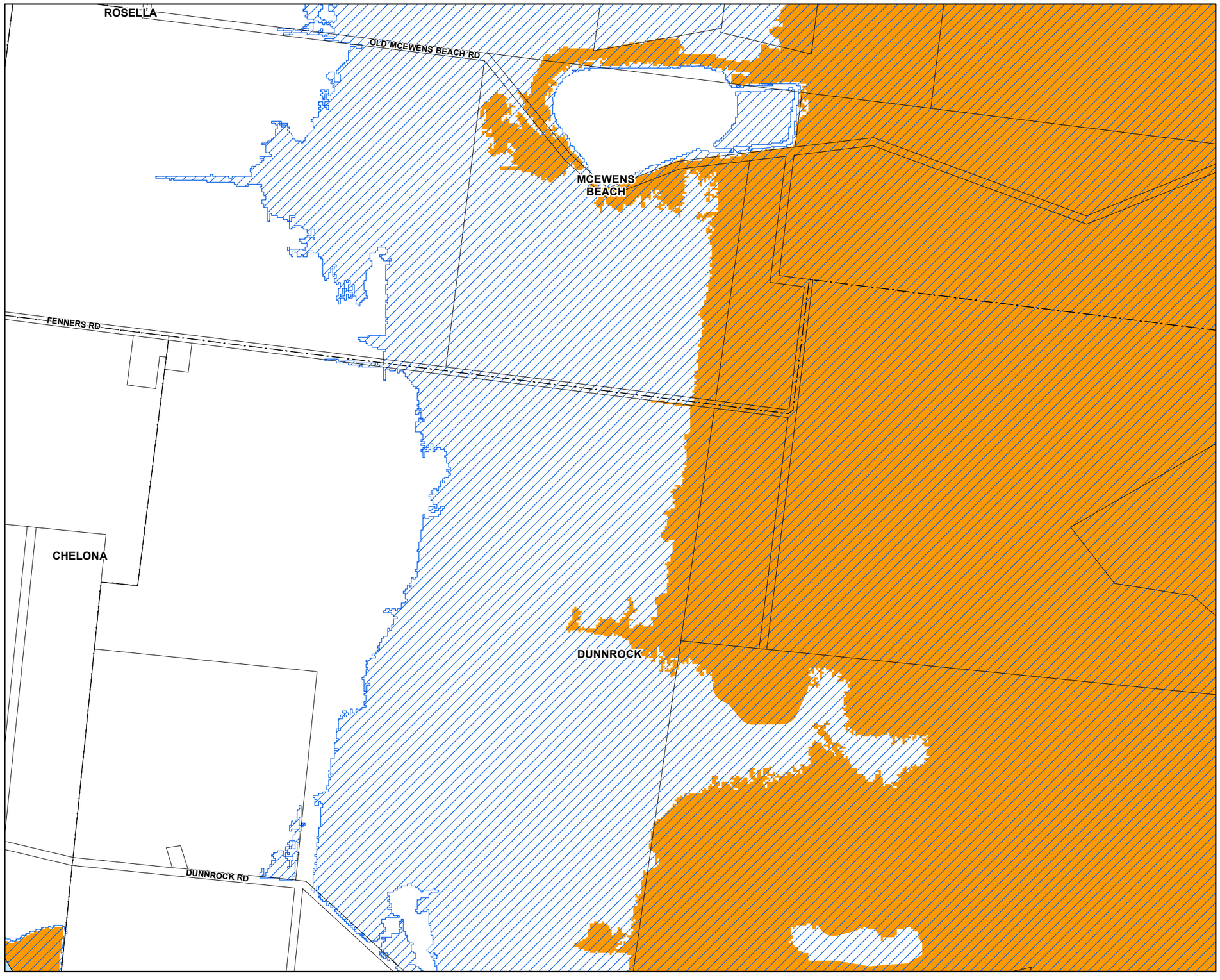

Environment

Coastal Hazard Areas

- Storm tide inundation areas
- Erosion prone areas

Cadastre

- Local Government Boundary
- Cadastre - June 2016 (Sourced DNRM)
- Suburb or Locality
- Waterway or Waterbody

Coastal hazard maps as part of the Flood and coastal hazards overlay is based on data supplied by the Department of Environment and Heritage Protection (Storm tide inundation – high hazard, dated 8 July 2015, Storm tide inundation – medium hazard, dated 8 July 2015 and Erosion prone areas – dated 8 July 2015). This data is to be used as a guide only for planning purposes.

While every care is taken to ensure the accuracy of this product Mackay Regional Council makes no representations or warranties about the accuracy, reliability, completeness or suitability for any particular purpose and disclaims all responsibility and all liability (including without limitation, liability in negligence) or all expenses, losses, damages (including indirect or consequential damage) and costs you may incur as a result of this product being inaccurate or incomplete in any way or for any reason.

© Copyright Mackay Regional Council 2017
Gazettal Date: 30 June 2017
QPP Version 4.0
Geocentric Datum of Australia 1994 (GDA94)

Approx Scale @ A3 1:10000

0 125 250 500 Metres

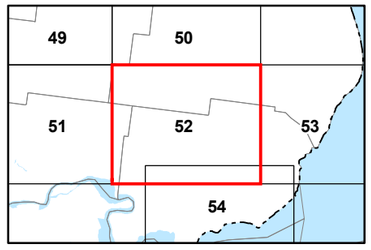

Coastal Hazards Overlay Maps - FC - CH - 52

VERSION 1.0

Mackay Region PLANNING SCHEME

Mackay REGIONAL COUNCIL

Flood and Coastal Hazards Overlay Maps

Coastal Hazards

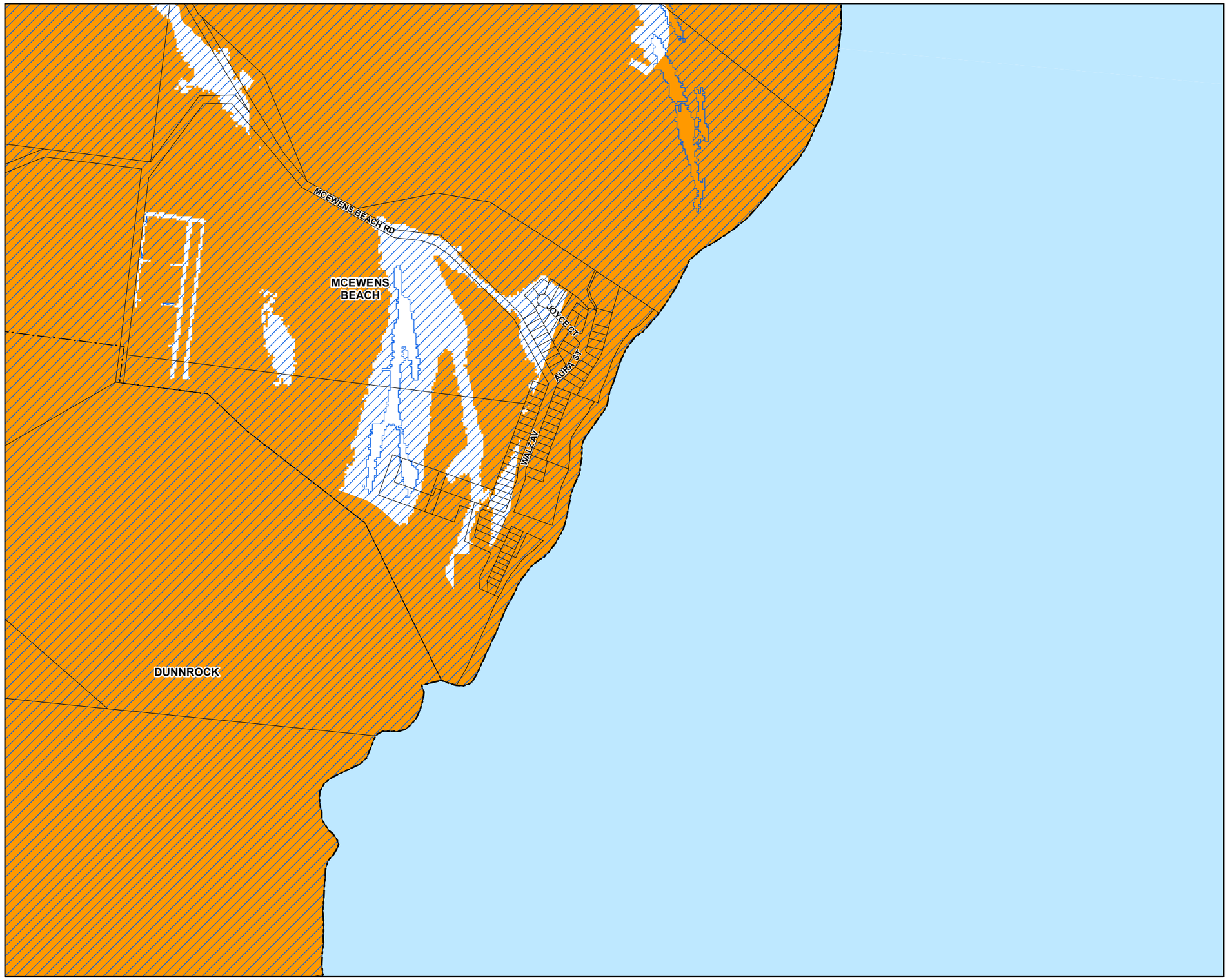

Environment

Coastal Hazard Areas

- Storm tide inundation areas
- Erosion prone areas

Cadastre

- Local Government Boundary
- Cadastre - June 2016 (Sourced DNRM)
- Suburb or Locality
- Waterway or Waterbody

Coastal hazard maps as part of the Flood and coastal hazards overlay is based on data supplied by the Department of Environment and Heritage Protection (Storm tide inundation – high hazard, dated 8 July 2015, Storm tide inundation – medium hazard, dated 8 July 2015 and Erosion prone areas – dated 8 July 2015). This data is to be used as a guide only for planning purposes.

While every care is taken to ensure the accuracy of this product Mackay Regional Council makes no representations or warranties about the accuracy, reliability, completeness or suitability for any particular purpose and disclaims all responsibility and all liability (including without limitation, liability in negligence) or all expenses, losses, damages (including indirect or consequential damage) and costs you may incur as a result of this product being inaccurate or incomplete in any way or for any reason.

© Copyright Mackay Regional Council 2017
Gazettal Date: 30 June 2017
QPP Version 4.0
Geocentric Datum of Australia 1994 (GDA94)

Approx Scale @ A3 1:10000

0 125 250 500 Metres

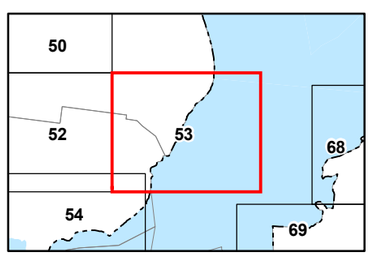

Coastal Hazards Overlay Maps - FC - CH - 53

VERSION 1.0

Mackay Region PLANNING SCHEME

Mackay REGIONAL COUNCIL

Flood and Coastal Hazards Overlay Maps

Coastal Hazards

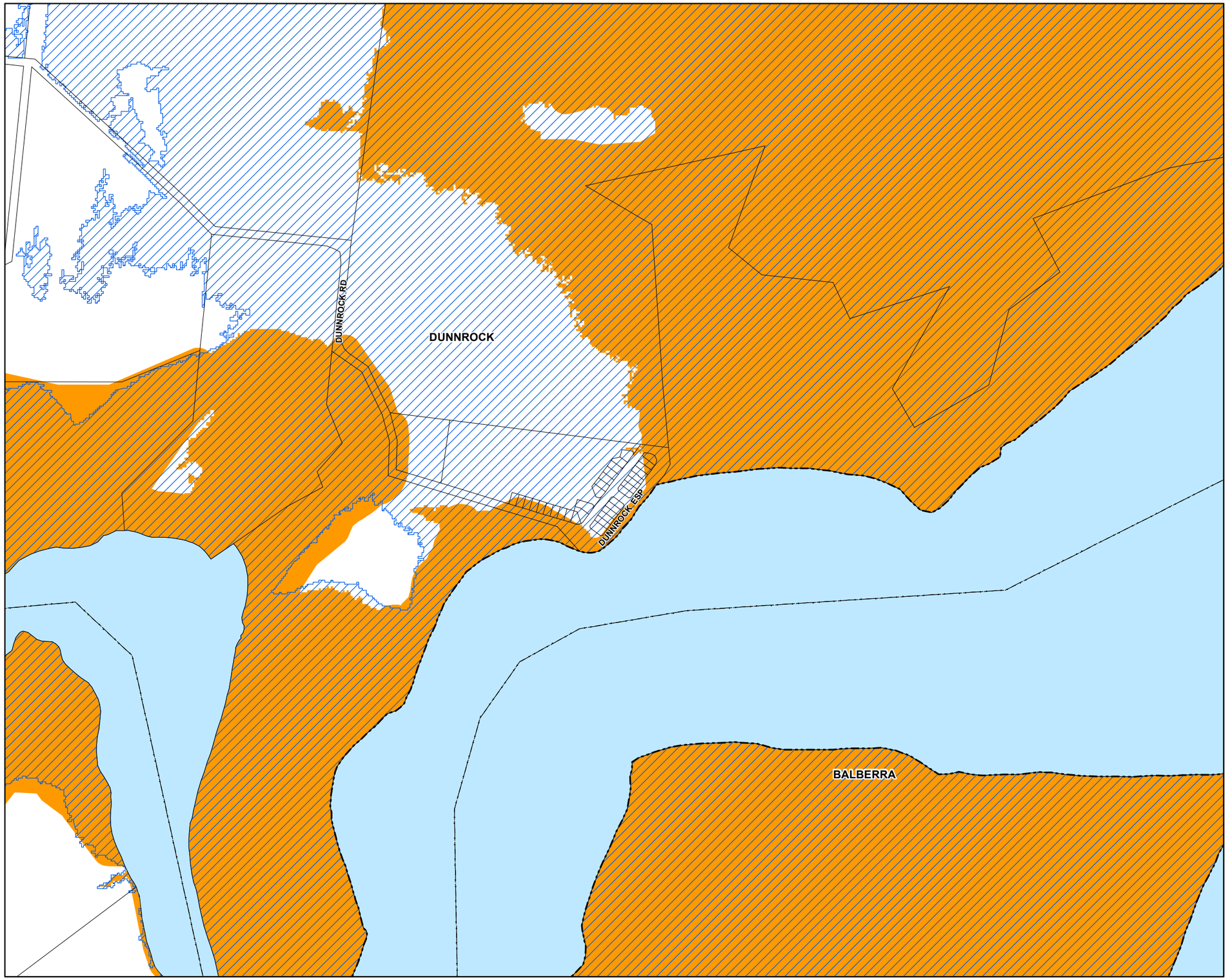

Environment

Coastal Hazard Areas

- Storm tide inundation areas
- Erosion prone areas

Cadastre

- Local Government Boundary
- Cadastre - June 2016 (Sourced DNRM)
- Suburb or Locality
- Waterway or Waterbody

Coastal hazard maps as part of the Flood and coastal hazards overlay is based on data supplied by the Department of Environment and Heritage Protection (Storm tide inundation – high hazard, dated 8 July 2015, Storm tide inundation – medium hazard, dated 8 July 2015 and Erosion prone areas – dated 8 July 2015). This data is to be used as a guide only for planning purposes.

While every care is taken to ensure the accuracy of this product Mackay Regional Council makes no representations or warranties about the accuracy, reliability, completeness or suitability for any particular purpose and disclaims all responsibility and all liability (including without limitation, liability in negligence) or all expenses, losses, damages (including indirect or consequential damage) and costs you may incur as a result of this product being inaccurate or incomplete in any way or for any reason.

© Copyright Mackay Regional Council 2017
Gazettal Date: 30 June 2017
QPP Version 4.0
Geocentric Datum of Australia 1994 (GDA94)

Approx Scale @ A3 1:10000

0 125 250 500 Metres

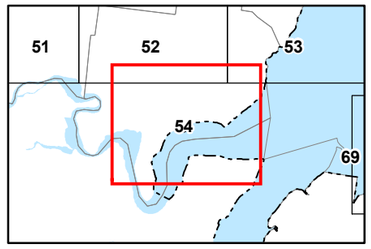

Coastal Hazards Overlay Maps - FC - CH - 54

VERSION 1.0

Mackay Region PLANNING SCHEME

Mackay REGIONAL COUNCIL

Flood and Coastal Hazards Overlay Maps

Coastal Hazards

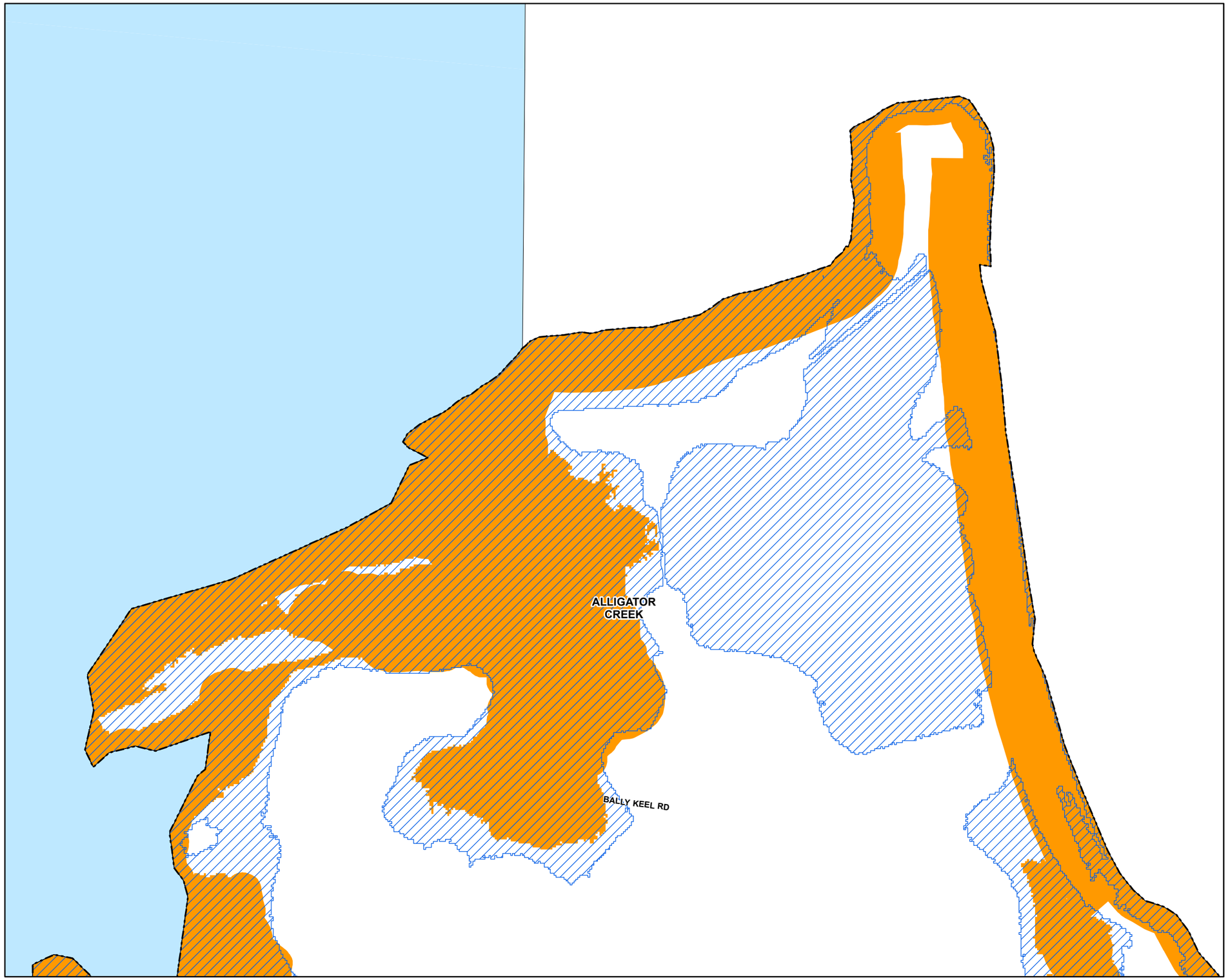

Environment

Coastal Hazard Areas

- Storm tide inundation areas
- Erosion prone areas

Cadastre

- Local Government Boundary
- Cadastre - June 2016 (Sourced DNRM)
- Suburb or Locality
- Waterway or Waterbody

Coastal hazard maps as part of the Flood and coastal hazards overlay is based on data supplied by the Department of Environment and Heritage Protection (Storm tide inundation – high hazard, dated 8 July 2015, Storm tide inundation – medium hazard, dated 8 July 2015 and Erosion prone areas – dated 8 July 2015). This data is to be used as a guide only for planning purposes.

While every care is taken to ensure the accuracy of this product Mackay Regional Council makes no representations or warranties about the accuracy, reliability, completeness or suitability for any particular purpose and disclaims all responsibility and all liability (including without limitation, liability in negligence) or all expenses, losses, damages (including indirect or consequential damage) and costs you may incur as a result of this product being inaccurate or incomplete in any way or for any reason.

© Copyright Mackay Regional Council 2017
Gazettal Date: 30 June 2017
QPP Version 4.0
Geocentric Datum of Australia 1994 (GDA94)

Approx Scale @ A3 1:10000

0 125 250 500 Metres

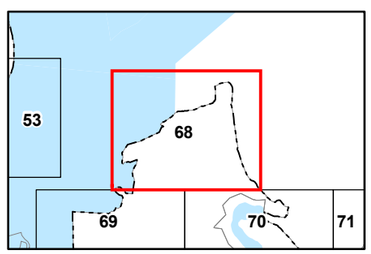

Coastal Hazards Overlay Maps - FC - CH - 68

VERSION 1.0

Mackay Region PLANNING SCHEME

Mackay REGIONAL COUNCIL

Flood and Coastal Hazards Overlay Maps

Coastal Hazards

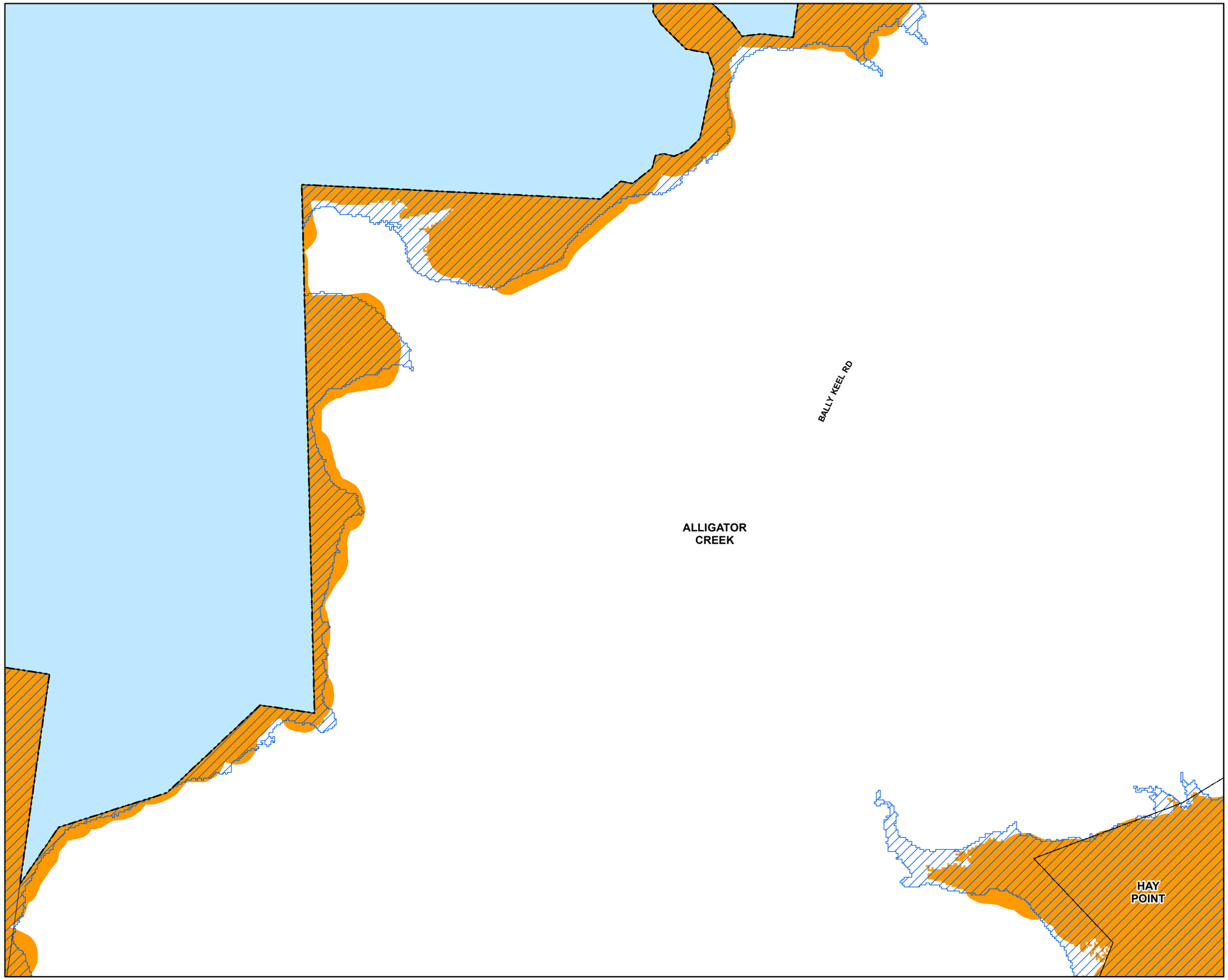

Environment

Coastal Hazard Areas

- Storm tide inundation areas
- Erosion prone areas

Cadastre

- Local Government Boundary
- Cadastre - June 2016 (Sourced DNRM)
- Suburb or Locality
- Waterway or Waterbody

Coastal hazard maps as part of the Flood and coastal hazards overlay is based on data supplied by the Department of Environment and Heritage Protection (Storm tide inundation – high hazard, dated 8 July 2015, Storm tide inundation – medium hazard, dated 8 July 2015 and Erosion prone areas – dated 8 July 2015). This data is to be used as a guide only for planning purposes.

While every care is taken to ensure the accuracy of this product Mackay Regional Council makes no representations or warranties about the accuracy, reliability, completeness or suitability for any particular purpose and disclaims all responsibility and all liability (including without limitation, liability in negligence) or all expenses, losses, damages (including indirect or consequential damage) and costs you may incur as a result of this product being inaccurate or incomplete in any way or for any reason.

© Copyright Mackay Regional Council 2017
Gazettal Date: 30 June 2017
QPP Version 4.0
Geocentric Datum of Australia 1994 (GDA94)

Approx Scale @ A3 1:10000

0 125 250 500 Metres

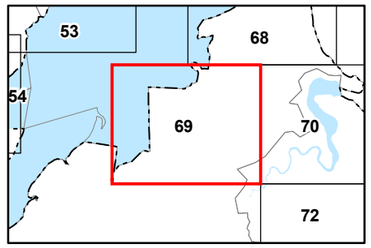

Coastal Hazards Overlay Maps - FC - CH - 69

VERSION 1.0

Mackay Region PLANNING SCHEME

Mackay REGIONAL COUNCIL

Flood and Coastal Hazards Overlay Maps

Coastal Hazards

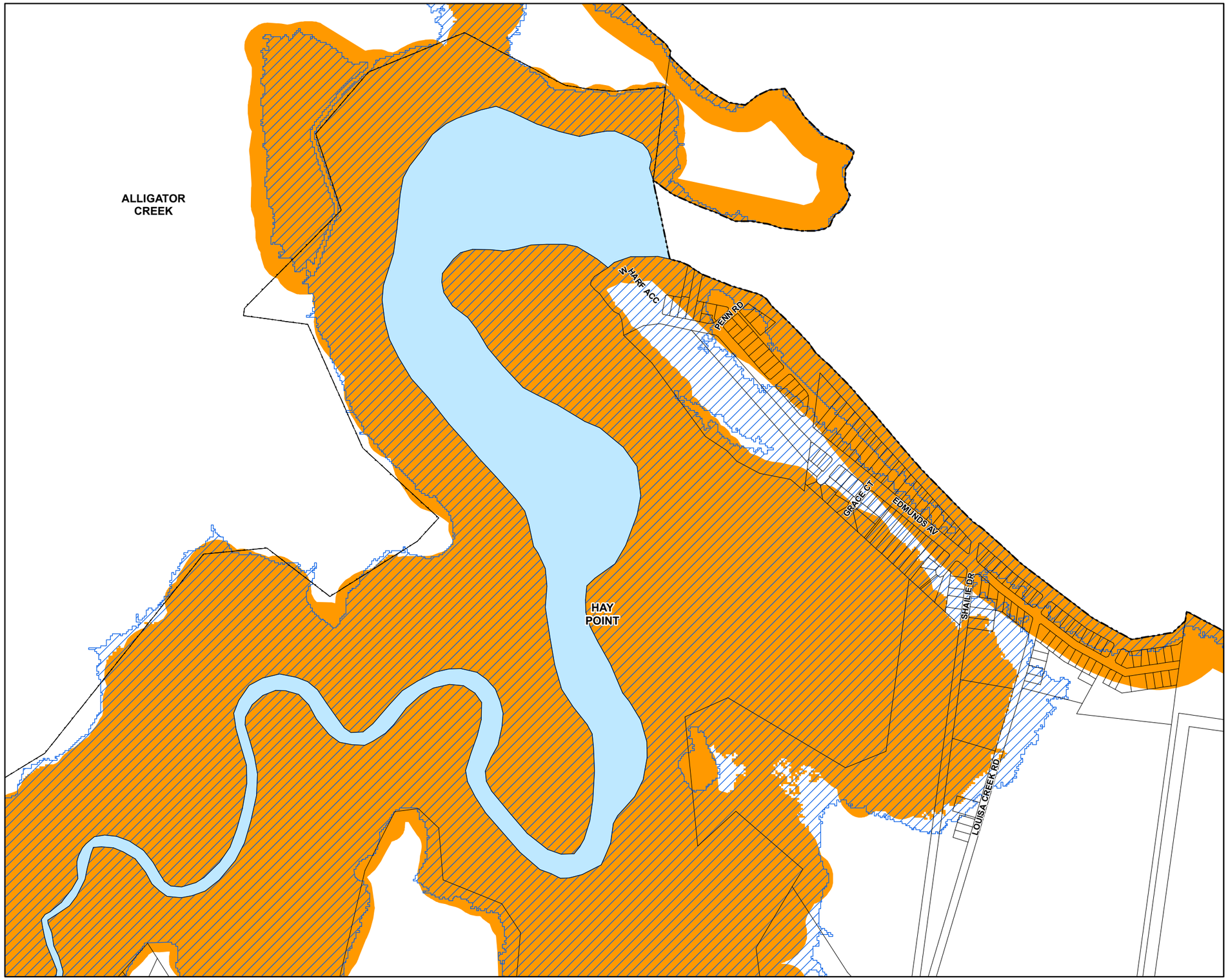

Environment

Coastal Hazard Areas

- Storm tide inundation areas
- Erosion prone areas

Cadastre

- Local Government Boundary
- Cadastre - June 2016 (Sourced DNRM)
- Suburb or Locality
- Waterway or Waterbody

Coastal hazard maps as part of the Flood and coastal hazards overlay is based on data supplied by the Department of Environment and Heritage Protection (Storm tide inundation – high hazard, dated 8 July 2015, Storm tide inundation – medium hazard, dated 8 July 2015 and Erosion prone areas – dated 8 July 2015). This data is to be used as a guide only for planning purposes.

While every care is taken to ensure the accuracy of this product Mackay Regional Council makes no representations or warranties about the accuracy, reliability, completeness or suitability for any particular purpose and disclaims all responsibility and all liability (including without limitation, liability in negligence) or all expenses, losses, damages (including indirect or consequential damage) and costs you may incur as a result of this product being inaccurate or incomplete in any way or for any reason.

© Copyright Mackay Regional Council 2017

Gazettal Date: 30 June 2017

QPP Version 4.0

Geocentric Datum of Australia 1994 (GDA94)

Approx Scale @ A3 1:10000

0 125 250 500 Metres

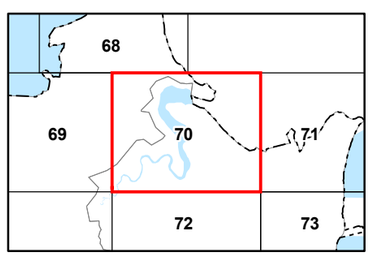

Coastal Hazards Overlay Maps - FC - CH - 70

VERSION 1.0

Mackay Region PLANNING SCHEME

Mackay REGIONAL COUNCIL

Flood and Coastal Hazards Overlay Maps

Coastal Hazards

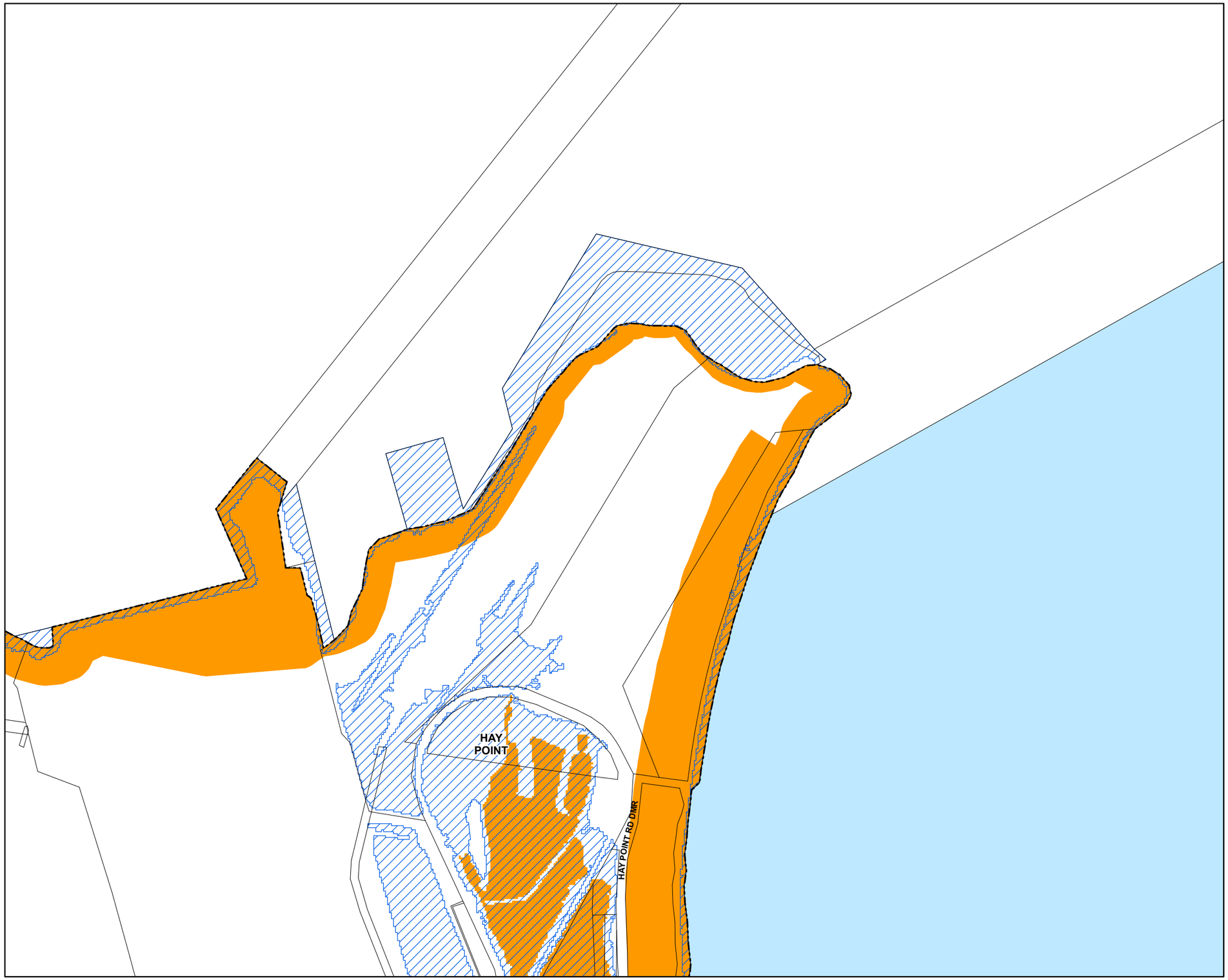

Environment

Coastal Hazard Areas

- Storm tide inundation areas
- Erosion prone areas

Cadastre

- Local Government Boundary
- Cadastre - June 2016 (Sourced DNRM)
- Suburb or Locality
- Waterway or Waterbody

Coastal hazard maps as part of the Flood and coastal hazards overlay is based on data supplied by the Department of Environment and Heritage Protection (Storm tide inundation – high hazard, dated 8 July 2015, Storm tide inundation – medium hazard, dated 8 July 2015 and Erosion prone areas – dated 8 July 2015). This data is to be used as a guide only for planning purposes.

While every care is taken to ensure the accuracy of this product Mackay Regional Council makes no representations or warranties about the accuracy, reliability, completeness or suitability for any particular purpose and disclaims all responsibility and all liability (including without limitation, liability in negligence) or all expenses, losses, damages (including indirect or consequential damage) and costs you may incur as a result of this product being inaccurate or incomplete in any way or for any reason.

© Copyright Mackay Regional Council 2017
Gazettal Date: 30 June 2017
QPP Version 4.0
Geocentric Datum of Australia 1994 (GDA94)

Approx Scale @ A3 1:10000

0 125 250 500 Metres

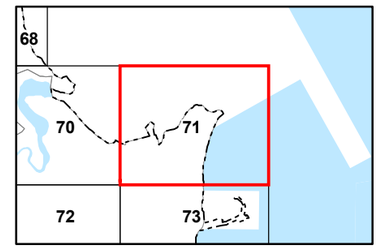

Coastal Hazards Overlay Maps - FC - CH - 71

VERSION 1.0

Mackay Region PLANNING SCHEME

Mackay REGIONAL COUNCIL

Flood and Coastal Hazards Overlay Maps

Coastal Hazards

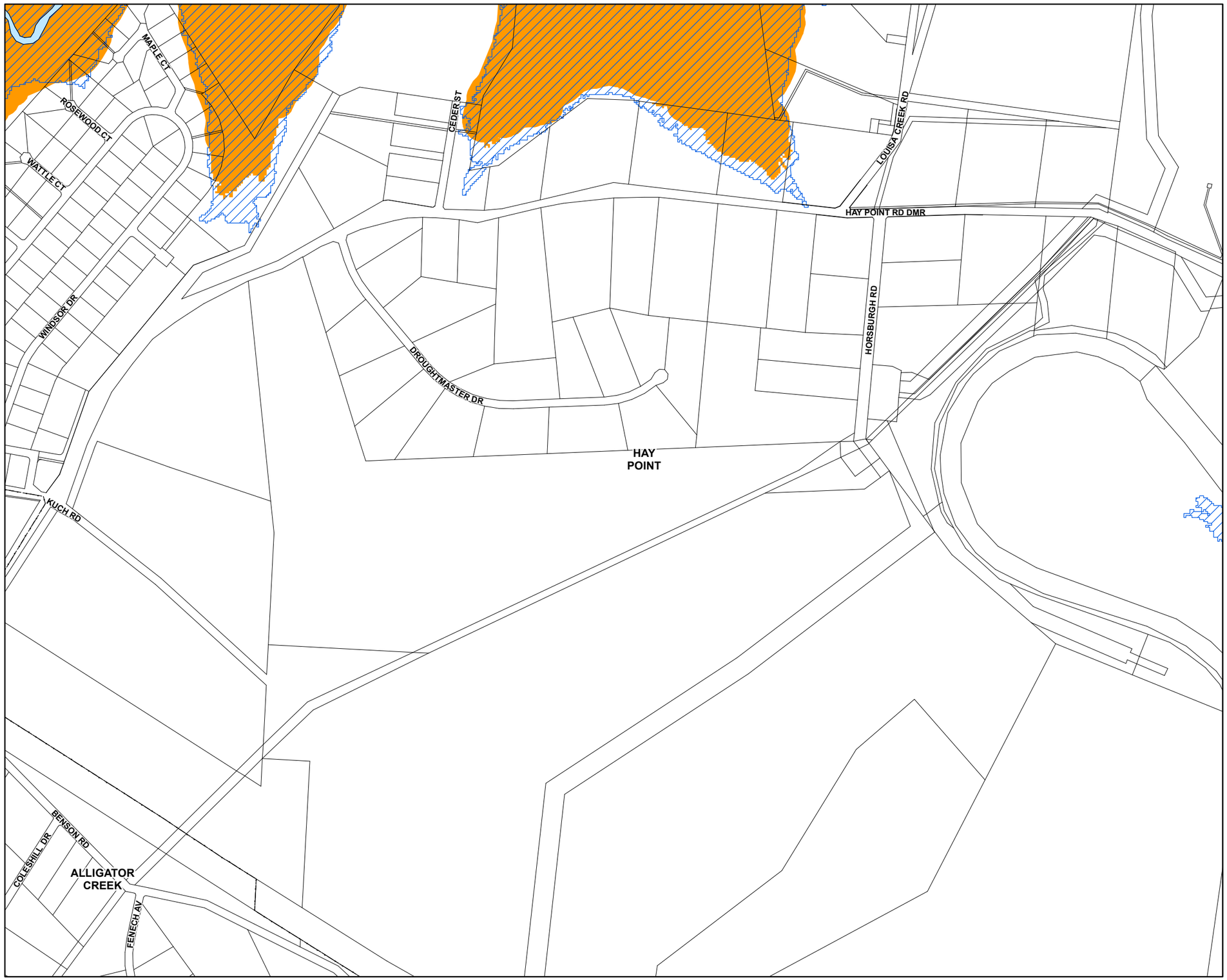

Environment

Coastal Hazard Areas

- Storm tide inundation areas
- Erosion prone areas

Cadastre

- Local Government Boundary
- Cadastre - June 2016 (Sourced DNRM)
- Suburb or Locality
- Waterway or Waterbody

Coastal hazard maps as part of the Flood and coastal hazards overlay is based on data supplied by the Department of Environment and Heritage Protection (Storm tide inundation – high hazard, dated 8 July 2015, Storm tide inundation – medium hazard, dated 8 July 2015 and Erosion prone areas – dated 8 July 2015). This data is to be used as a guide only for planning purposes.

While every care is taken to ensure the accuracy of this product Mackay Regional Council makes no representations or warranties about the accuracy, reliability, completeness or suitability for any particular purpose and disclaims all responsibility and all liability (including without limitation, liability in negligence) or all expenses, losses, damages (including indirect or consequential damage) and costs you may incur as a result of this product being inaccurate or incomplete in any way or for any reason.

© Copyright Mackay Regional Council 2017
Gazettal Date: 30 June 2017
QPP Version 4.0
Geocentric Datum of Australia 1994 (GDA94)

Approx Scale @ A3 1:10000

0 125 250 500 Metres

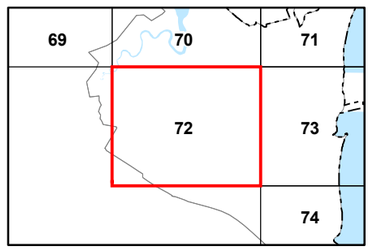

Coastal Hazards Overlay Maps - FC - CH - 72

VERSION 1.0

Mackay Region PLANNING SCHEME

Mackay REGIONAL COUNCIL

Flood and Coastal Hazards Overlay Maps

Coastal Hazards

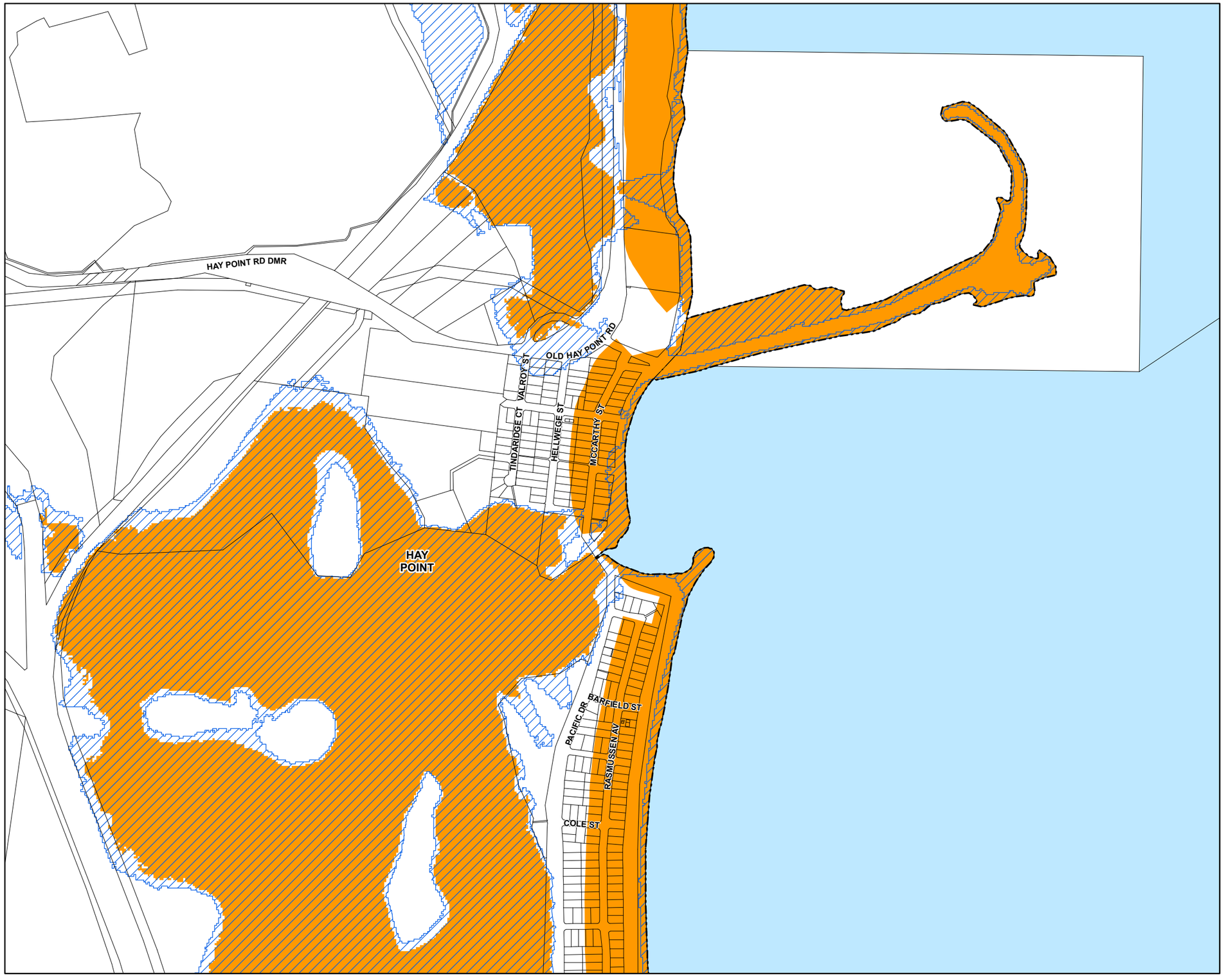

Environment

Coastal Hazard Areas

- Storm tide inundation areas
- Erosion prone areas

Cadastre

- Local Government Boundary
- Cadastre - June 2016 (Sourced DNRM)
- Suburb or Locality
- Waterway or Waterbody

Coastal hazard maps as part of the Flood and coastal hazards overlay is based on data supplied by the Department of Environment and Heritage Protection (Storm tide inundation – high hazard, dated 8 July 2015, Storm tide inundation – medium hazard, dated 8 July 2015 and Erosion prone areas – dated 8 July 2015). This data is to be used as a guide only for planning purposes.

While every care is taken to ensure the accuracy of this product Mackay Regional Council makes no representations or warranties about the accuracy, reliability, completeness or suitability for any particular purpose and disclaims all responsibility and all liability (including without limitation, liability in negligence) or all expenses, losses, damages (including indirect or consequential damage) and costs you may incur as a result of this product being inaccurate or incomplete in any way or for any reason.

© Copyright Mackay Regional Council 2017
Gazettal Date: 30 June 2017
QPP Version 4.0
Geocentric Datum of Australia 1994 (GDA94)

Approx Scale @ A3 1:10000

0 125 250 500 Metres

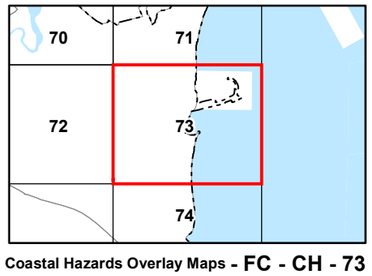

Coastal Hazards Overlay Maps - FC - CH - 73

VERSION 1.0

Mackay Region PLANNING SCHEME

Mackay REGIONAL COUNCIL

Flood and Coastal Hazards Overlay Maps

Coastal Hazards

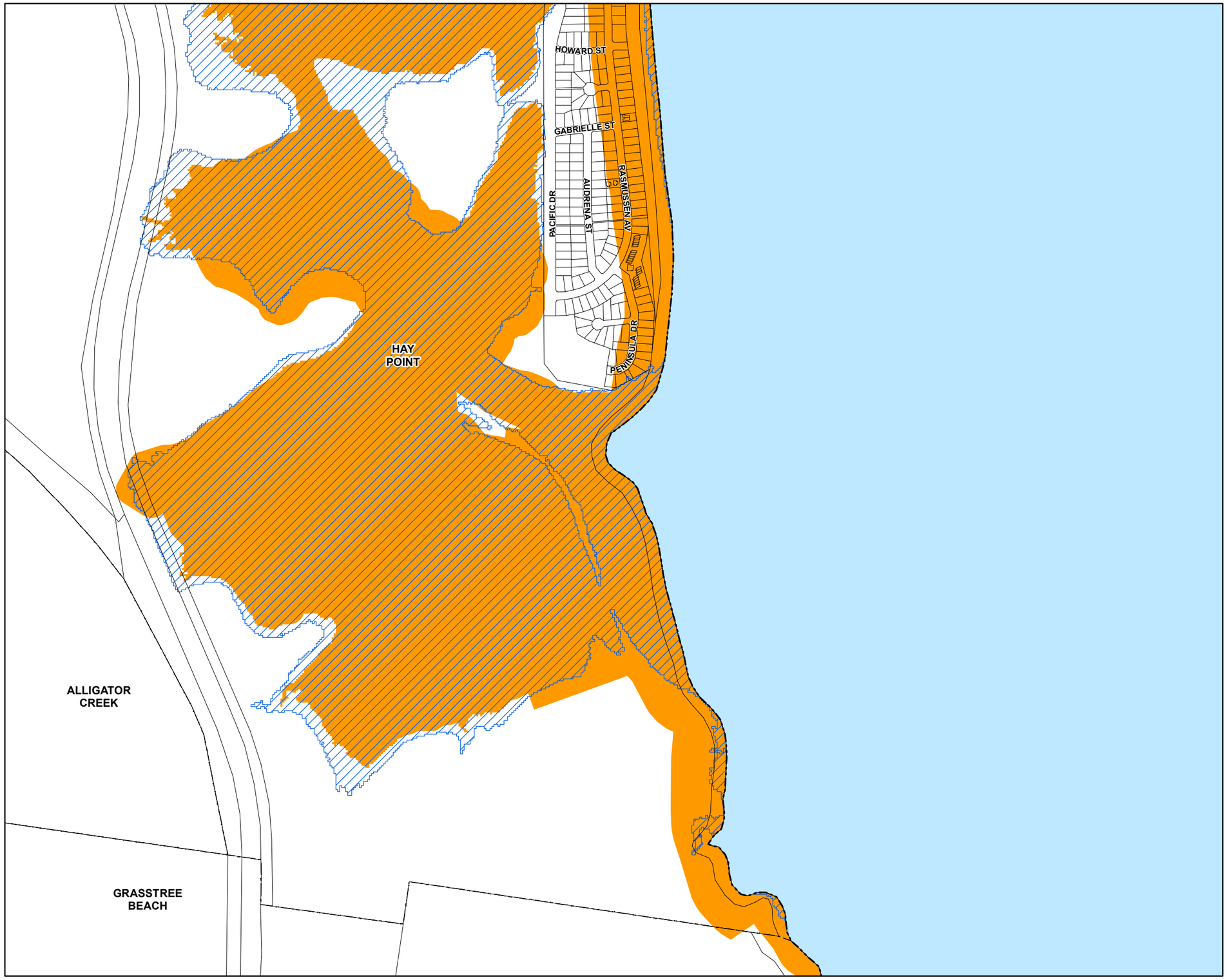

Environment

Coastal Hazard Areas

- Storm tide inundation areas
- Erosion prone areas

Cadastre

- Local Government Boundary
- Cadastre - June 2016 (Sourced DNRM)
- Suburb or Locality
- Waterway or Waterbody

Coastal hazard maps as part of the Flood and coastal hazards overlay is based on data supplied by the Department of Environment and Heritage Protection (Storm tide inundation – high hazard, dated 8 July 2015, Storm tide inundation – medium hazard, dated 8 July 2015 and Erosion prone areas – dated 8 July 2015). This data is to be used as a guide only for planning purposes.

While every care is taken to ensure the accuracy of this product Mackay Regional Council makes no representations or warranties about the accuracy, reliability, completeness or suitability for any particular purpose and disclaims all responsibility and all liability (including without limitation, liability in negligence) or all expenses, losses, damages (including indirect or consequential damage) and costs you may incur as a result of this product being inaccurate or incomplete in any way or for any reason.

© Copyright Mackay Regional Council 2017

Gazettal Date: 30 June 2017

QPP Version 4.0

Geocentric Datum of Australia 1994 (GDA94)

Approx Scale @ A3 1:10000

0 125 250 500 Metres

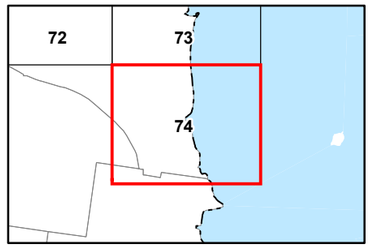

Coastal Hazards Overlay Maps - FC - CH - 74

VERSION 1.0

Mackay Region PLANNING SCHEME

Mackay REGIONAL COUNCIL

Flood and Coastal Hazards Overlay Maps

Coastal Hazards

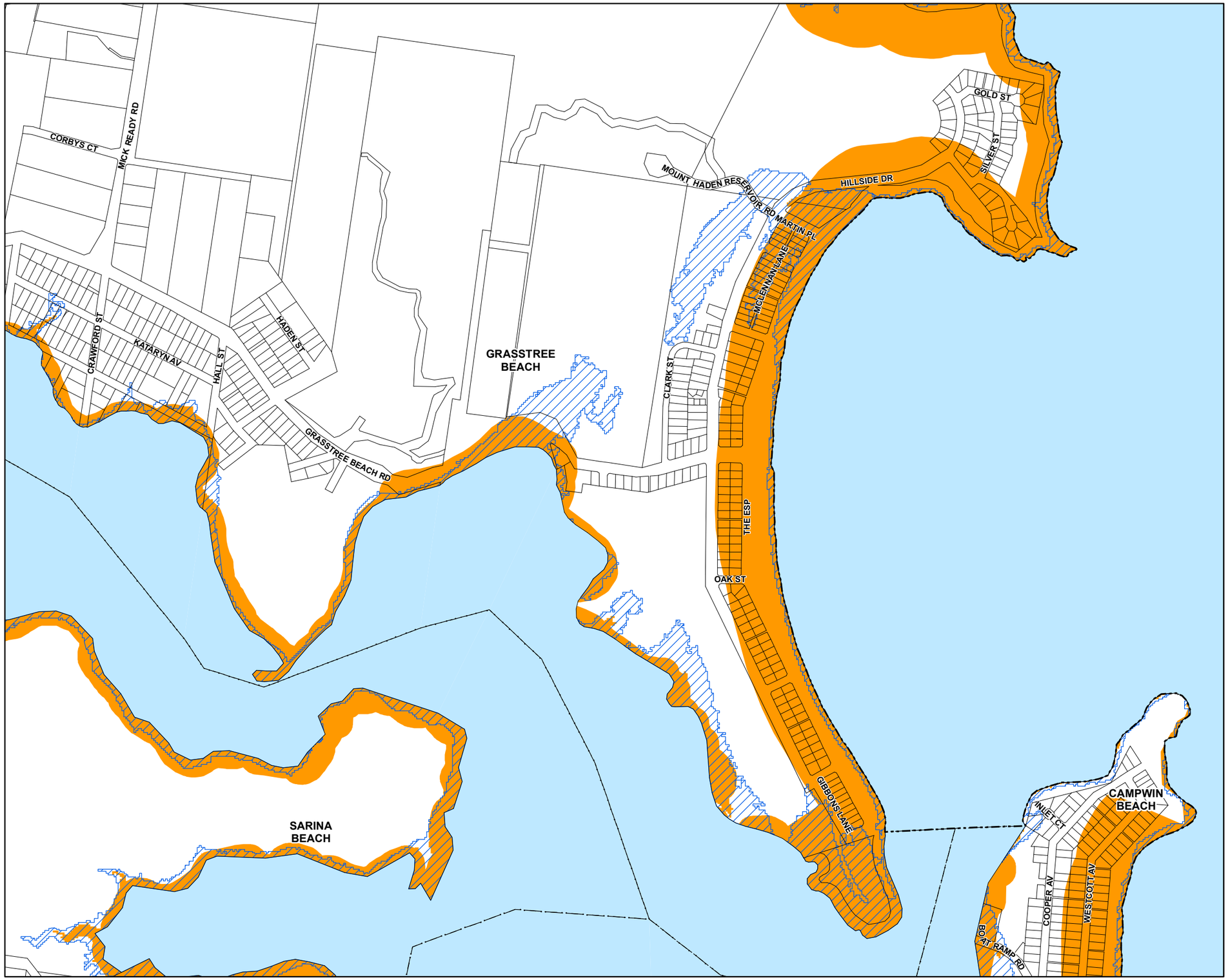

Environment

Coastal Hazard Areas

- Storm tide inundation areas
- Erosion prone areas

Cadastre

- Local Government Boundary
- Cadastre - June 2016 (Sourced DNRM)
- Suburb or Locality
- Waterway or Waterbody

Coastal hazard maps as part of the Flood and coastal hazards overlay is based on data supplied by the Department of Environment and Heritage Protection (Storm tide inundation – high hazard, dated 8 July 2015, Storm tide inundation – medium hazard, dated 8 July 2015 and Erosion prone areas – dated 8 July 2015). This data is to be used as a guide only for planning purposes.

While every care is taken to ensure the accuracy of this product Mackay Regional Council makes no representations or warranties about the accuracy, reliability, completeness or suitability for any particular purpose and disclaims all responsibility and all liability (including without limitation, liability in negligence) or all expenses, losses, damages (including indirect or consequential damage) and costs you may incur as a result of this product being inaccurate or incomplete in any way or for any reason.

© Copyright Mackay Regional Council 2017

Gazettal Date: 30 June 2017

QPP Version 4.0

Geocentric Datum of Australia 1994 (GDA94)

Approx Scale @ A3 1:10000

0 125 250 500 Metres

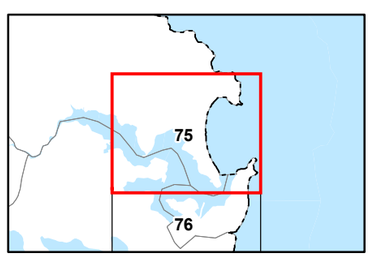

Coastal Hazards Overlay Maps - FC - CH - 75

VERSION 1.0

Mackay Region PLANNING SCHEME

Mackay REGIONAL COUNCIL

Flood and Coastal Hazards Overlay Maps

Coastal Hazards

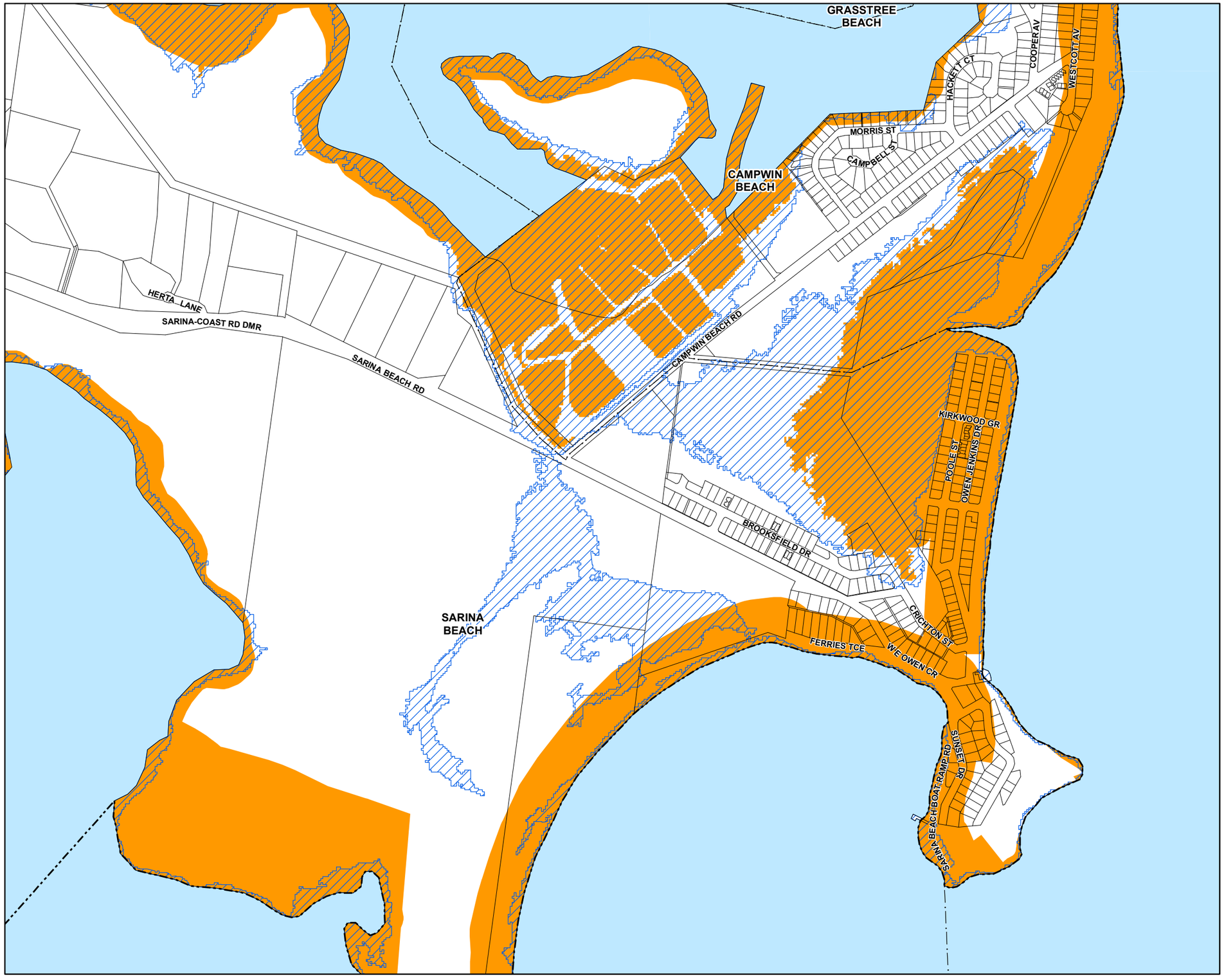

Environment

Coastal Hazard Areas

- Storm tide inundation areas
- Erosion prone areas

Cadastre

- Local Government Boundary
- Cadastre - June 2016 (Sourced DNRM)
- Suburb or Locality
- Waterway or Waterbody

Coastal hazard maps as part of the Flood and coastal hazards overlay is based on data supplied by the Department of Environment and Heritage Protection (Storm tide inundation – high hazard, dated 8 July 2015, Storm tide inundation – medium hazard, dated 8 July 2015 and Erosion prone areas – dated 8 July 2015). This data is to be used as a guide only for planning purposes.

While every care is taken to ensure the accuracy of this product Mackay Regional Council makes no representations or warranties about the accuracy, reliability, completeness or suitability for any particular purpose and disclaims all responsibility and all liability (including without limitation, liability in negligence) or all expenses, losses, damages (including indirect or consequential damage) and costs you may incur as a result of this product being inaccurate or incomplete in any way or for any reason.

© Copyright Mackay Regional Council 2017
Gazettal Date: 30 June 2017
QPP Version 4.0
Geocentric Datum of Australia 1994 (GDA94)

Approx Scale @ A3 1:10000

0 125 250 500 Metres

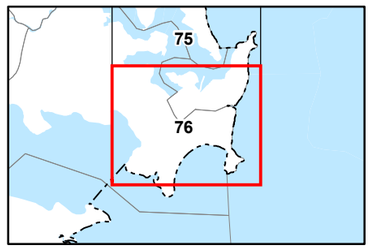

Coastal Hazards Overlay Maps - FC - CH - 76

VERSION 1.0

Mackay Region PLANNING SCHEME

Mackay REGIONAL COUNCIL

Flood and Coastal Hazards Overlay Maps

Coastal Hazards

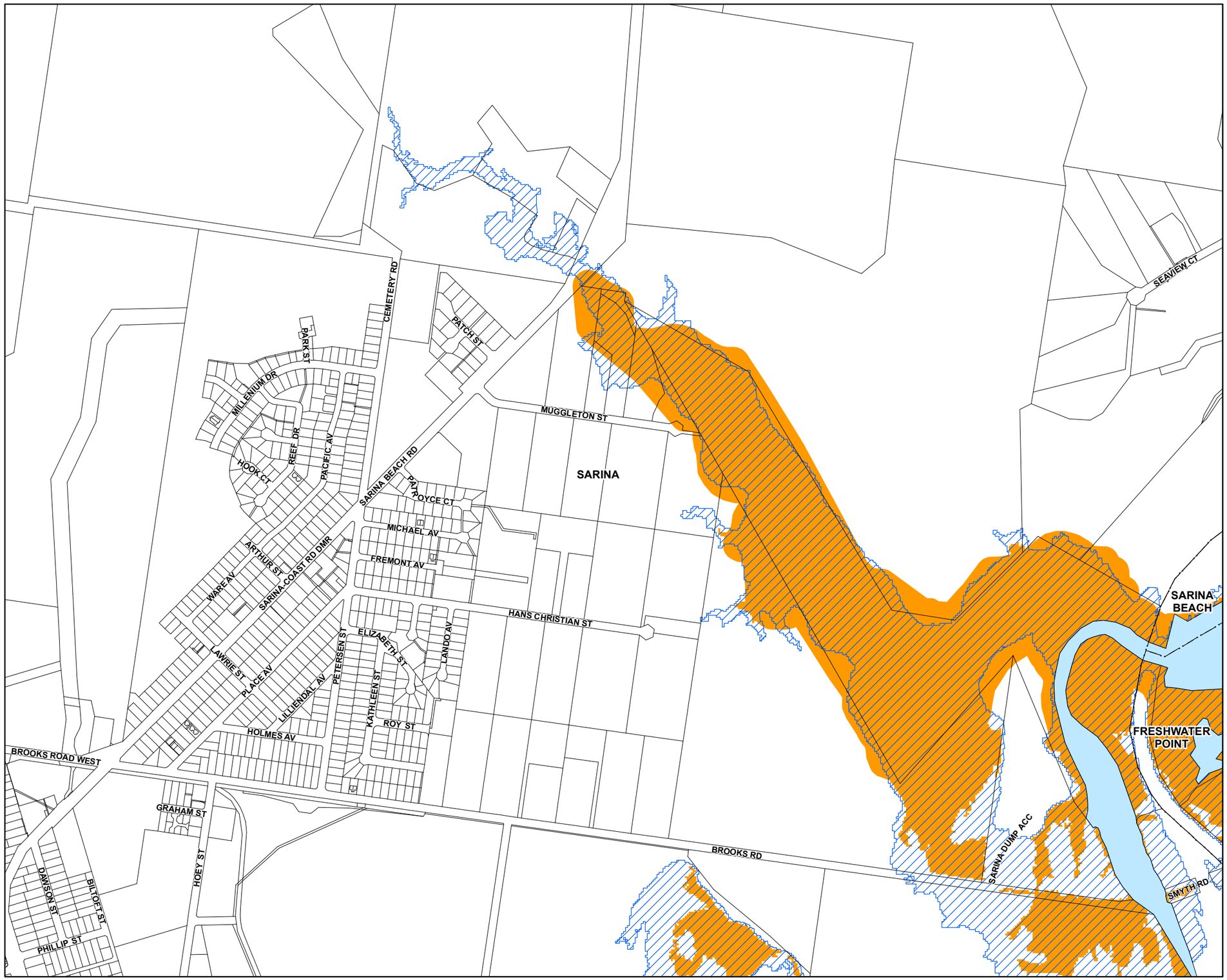

Environment

Coastal Hazard Areas

- Storm tide inundation areas
- Erosion prone areas

Cadastre

- Local Government Boundary
- Cadastre - June 2016 (Sourced DNRM)
- Suburb or Locality
- Waterway or Waterbody

Coastal hazard maps as part of the Flood and coastal hazards overlay is based on data supplied by the Department of Environment and Heritage Protection (Storm tide inundation – high hazard, dated 8 July 2015, Storm tide inundation – medium hazard, dated 8 July 2015 and Erosion prone areas – dated 8 July 2015). This data is to be used as a guide only for planning purposes.

While every care is taken to ensure the accuracy of this product Mackay Regional Council makes no representations or warranties about the accuracy, reliability, completeness or suitability for any particular purpose and disclaims all responsibility and all liability (including without limitation, liability in negligence) or all expenses, losses, damages (including indirect or consequential damage) and costs you may incur as a result of this product being inaccurate or incomplete in any way or for any reason.

© Copyright Mackay Regional Council 2017
Gazettal Date: 30 June 2017
QPP Version 4.0
Geocentric Datum of Australia 1994 (GDA94)

Approx Scale @ A3 1:10000

0 125 250 500 Metres

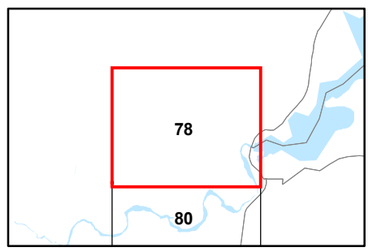

Coastal Hazards Overlay Maps - FC - CH - 78

VERSION 1.0

Mackay Region PLANNING SCHEME

Mackay REGIONAL COUNCIL

Flood and Coastal Hazards Overlay Maps

Coastal Hazards

Environment

Coastal Hazard Areas

- Storm tide inundation areas
- Erosion prone areas

Cadastre

- Local Government Boundary
- Cadastre - June 2016 (Sourced DNRM)
- Suburb or Locality
- Waterway or Waterbody

Coastal hazard maps as part of the Flood and coastal hazards overlay is based on data supplied by the Department of Environment and Heritage Protection (Storm tide inundation – high hazard, dated 8 July 2015, Storm tide inundation – medium hazard, dated 8 July 2015 and Erosion prone areas – dated 8 July 2015). This data is to be used as a guide only for planning purposes.

While every care is taken to ensure the accuracy of this product Mackay Regional Council makes no representations or warranties about the accuracy, reliability, completeness or suitability for any particular purpose and disclaims all responsibility and all liability (including without limitation, liability in negligence) or all expenses, losses, damages (including indirect or consequential damage) and costs you may incur as a result of this product being inaccurate or incomplete in any way or for any reason.

© Copyright Mackay Regional Council 2017
Gazettal Date: 30 June 2017
QPP Version 4.0
Geocentric Datum of Australia 1994 (GDA94)

Approx Scale @ A3 1:10000

0 125 250 500 Metres

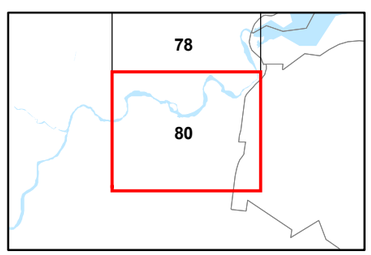

Coastal Hazards Overlay Maps - FC - CH - 80

VERSION 1.0

Mackay Region PLANNING SCHEME

Mackay REGIONAL COUNCIL

Flood and Coastal Hazards Overlay Maps

Coastal Hazards

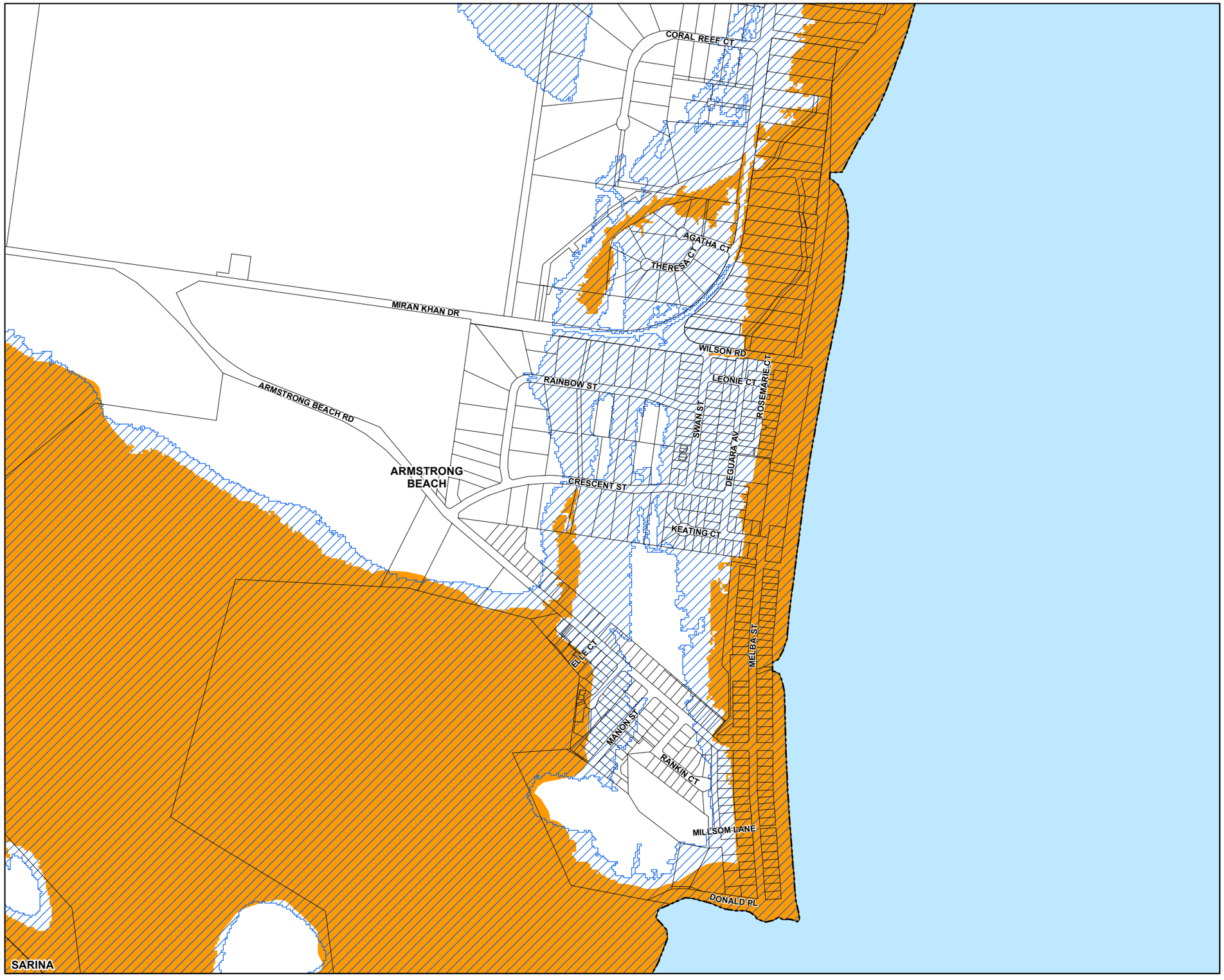

Environment

Coastal Hazard Areas

- Storm tide inundation areas
- Erosion prone areas

Cadastre

- Local Government Boundary
- Cadastre - June 2016 (Sourced DNRM)
- Suburb or Locality
- Waterway or Waterbody

Coastal hazard maps as part of the Flood and coastal hazards overlay is based on data supplied by the Department of Environment and Heritage Protection (Storm tide inundation – high hazard, dated 8 July 2015, Storm tide inundation – medium hazard, dated 8 July 2015 and Erosion prone areas – dated 8 July 2015). This data is to be used as a guide only for planning purposes.

While every care is taken to ensure the accuracy of this product Mackay Regional Council makes no representations or warranties about the accuracy, reliability, completeness or suitability for any particular purpose and disclaims all responsibility and all liability (including without limitation, liability in negligence) or all expenses, losses, damages (including indirect or consequential damage) and costs you may incur as a result of this product being inaccurate or incomplete in any way or for any reason.

© Copyright Mackay Regional Council 2017

Gazettal Date: 30 June 2017

QPP Version 4.0

Geocentric Datum of Australia 1994 (GDA94)

Approx Scale @ A3 1:10000

0 125 250 500 Metres

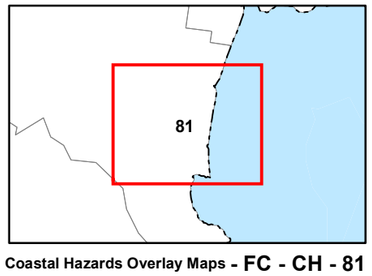

Coastal Hazards Overlay Maps - FC - CH - 81

VERSION 1.0