




WHITSUNDAY  
REGIONAL  
COUNCIL





ISAAC  
REGIONAL  
COUNCIL

## Development Constraints


### Wildlife Hazard Buffer Zone

-  Wildlife hazard buffer zone - 3km
-  Wildlife hazard buffer zone - 8km
-  Wildlife hazard buffer zone - 13km





### Australian Noise Exposure Forecast Contour - ANEF

-  ANEF 20 - 25 contour
-  ANEF 25 - 30 contour
-  ANEF 30 - 35 contour
-  ANEF 35 - 40 contour

### Lighting Management Area

-  Lighting area buffer 6km

### Cadastre

-  Local Government Boundary
-  Cadastre - May 2018 (Sourced DNRME)
-  Suburb or Locality
-  Waterway or Waterbody

The layers in this map are based off SPP - Strategic airports and aviation facilities data. Wildlife hazard buffer zone data is dated 8 August 2017. ANEF information is dated 27 June 2018 and Lighting Management Area information is dated 26 July 2017. This data is to be used as a guide only for planning purposes.

While every care is taken to ensure the accuracy of this product Mackay Regional Council makes no representations or warranties about the accuracy, reliability, completeness or suitability for any particular purpose and disclaims all responsibility and all liability (including without limitation, liability in negligence) or all expenses, losses, damages (including indirect or consequential damage) and costs you may incur as a result of this product being inaccurate or incomplete in any way or for any reason.

**Effective from 10 November 2018**

© Copyright Mackay Regional Council 2018  
Geocentric Datum of Australia 1994 (GDA94)

Approx Scale @ A3 1:200,000

