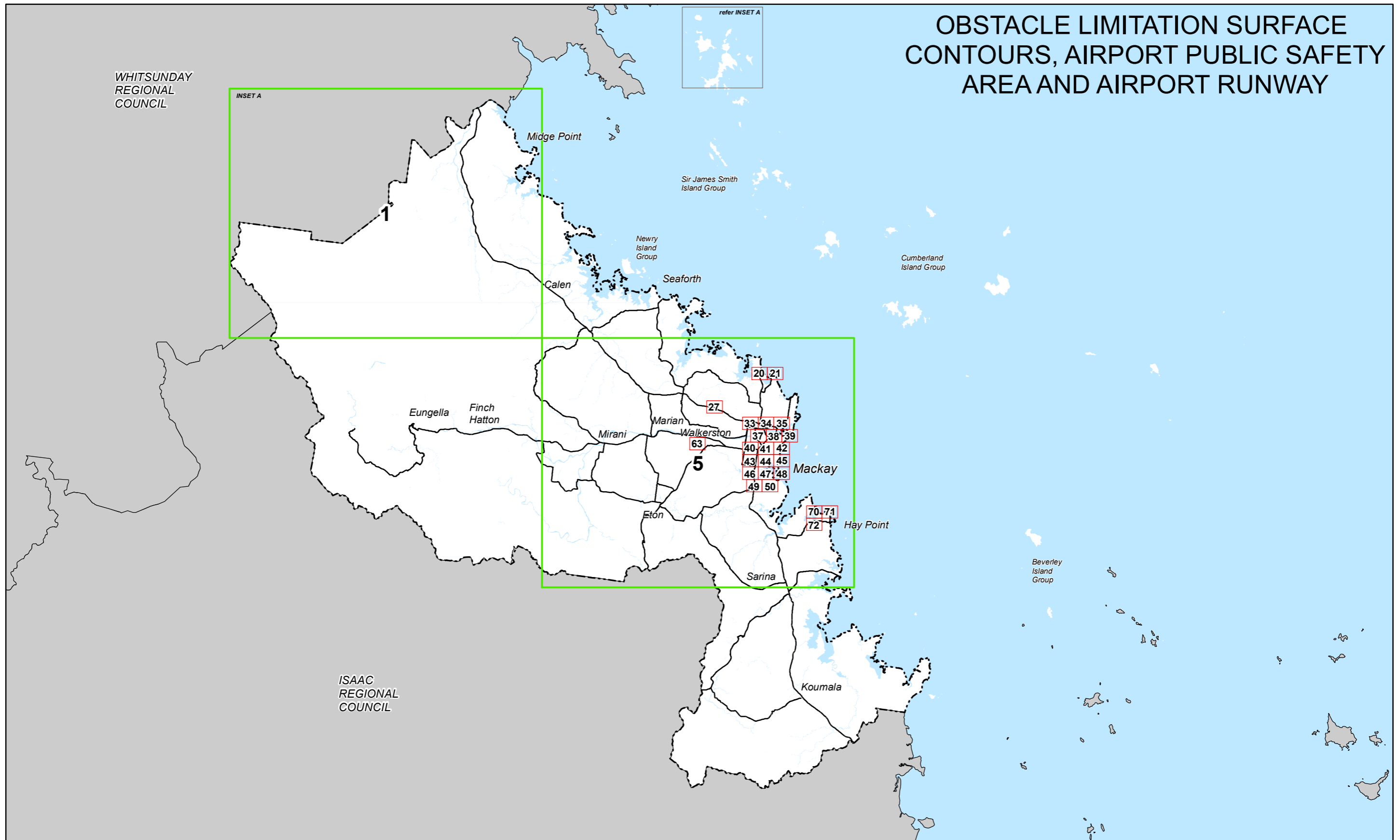
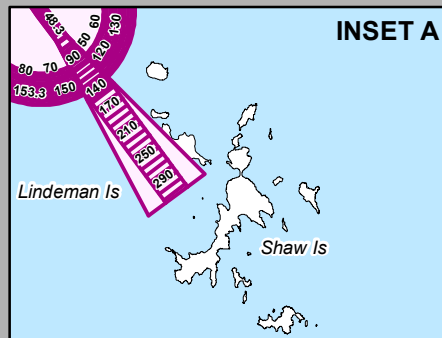


## GRID INDEX - AIRPORT ENVIRONS OVERLAY MAPS

### OBSTACLE LIMITATION SURFACE CONTOURS, AIRPORT PUBLIC SAFETY AREA AND AIRPORT RUNWAY









WHITSUNDAY  
REGIONAL  
COUNCIL





ISAAC  
REGIONAL  
COUNCIL

## Development Constraints

### Obstacle Limitation Surface (OLS)

-  Obstacle Limitation Surface contours
-  Obstacle Limitation Surface
-  Airport public safety area
-  Airport runway

### Cadastre

-  Local Government Boundary
-  Cadastre - September 2021 (Sourced DNRME)
-  Suburb or Locality
-  Waterway or Waterbody

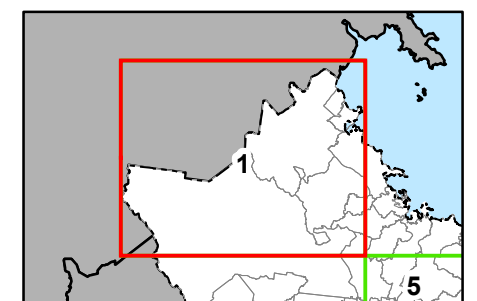
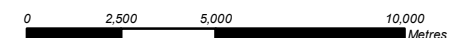
SPP mapping for Strategic airports and aviation facilities was used for this map. Obstacle Limitation Surface (OLS) data is dated 25 October 2017 and Public safety area data is dated 4 May 2016. This data is to be used as a guide only for planning purposes.

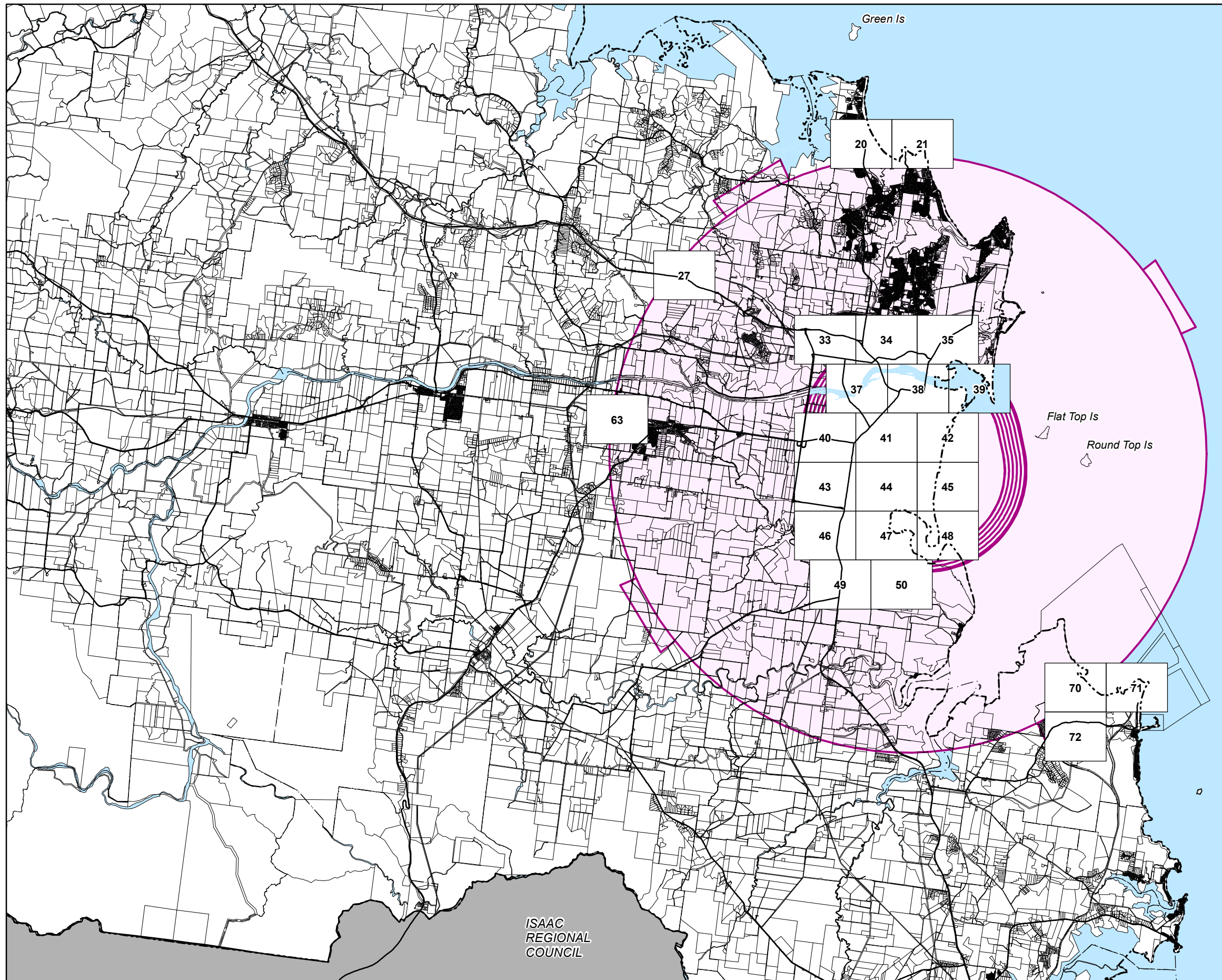
While every care is taken to ensure the accuracy of this product Mackay Regional Council makes no representations or warranties about the accuracy, reliability, completeness or suitability for any particular purpose and disclaims all responsibility and all liability (including without limitation, liability in negligence) or all expenses, losses, damages (including indirect or consequential damage) and costs you may incur as a result of this product being inaccurate or incomplete in any way or for any reason.

**Effective from 26 April 2022**

© Copyright Mackay Regional Council 2018  
Geocentric Datum of Australia 2020 (GDA2020)

Approx Scale @ A3 1:200,000





### Development Constraints

#### Obstacle Limitation Surface (OLS)

- Obstacle Limitation Surface contours
- Obstacle Limitation Surface
- Airport public safety area
- Airport runway

#### Cadastral

- Local Government Boundary
- Cadastral - September 2021 (Sourced DNRME)
- Suburb or Locality
- Waterway or Waterbody

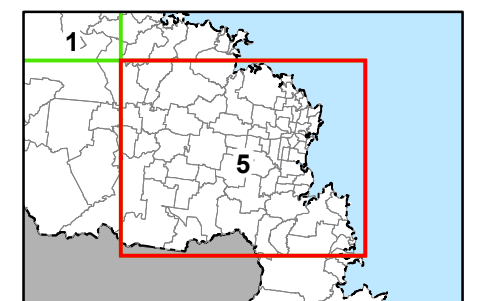
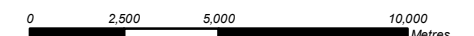
SPP mapping for Strategic airports and aviation facilities was used for this map. Obstacle Limitation Surface (OLS) data is dated 25 October 2017 and Public safety area data is dated 4 May 2016. This data is to be used as a guide only for planning purposes.

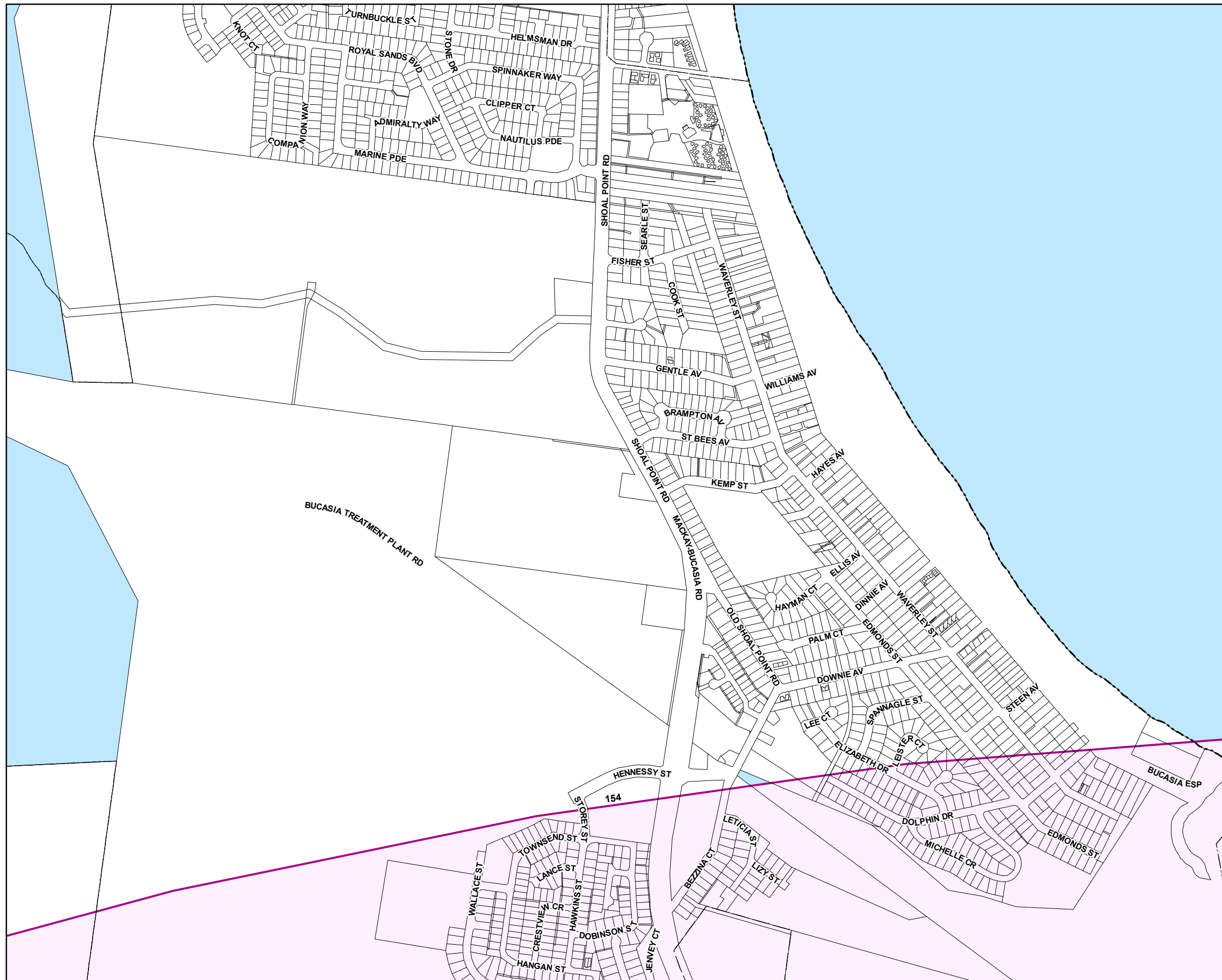
While every care is taken to ensure the accuracy of this product Mackay Regional Council makes no representations or warranties about the accuracy, reliability, completeness or suitability for any particular purpose and disclaims all responsibility and all liability (including without limitation, liability in negligence) or all expenses, losses, damages (including indirect or consequential damage) and costs you may incur as a result of this product being inaccurate or incomplete in any way or for any reason.

**Effective from 26 April 2022**

© Copyright Mackay Regional Council 2018  
Geocentric Datum of Australia 2020 (GDA2020)

Approx Scale @ A3 1:200,000





### Development Constraints

#### Obstacle Limitation Surface (OLS)

- Obstacle Limitation Surface
- Obstacle Limitation Surface contours
- Airport public safety area
- Airport runway

#### Cadastre

- Local Government Boundary
- Cadastre - September 2021 (Sourced DNRME)
- Suburb or Locality
- Waterway or Waterbody

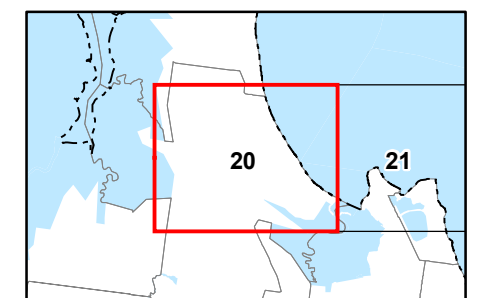

SPP mapping for Strategic airports and aviation facilities was used for this map. Obstacle Limitation Surface (OLS) data is dated 25 October 2017 and Public safety area data is dated 4 May 2016. This data is to be used as a guide only for planning purposes.


While every care is taken to ensure the accuracy of this product Mackay Regional Council makes no representations or warranties about the accuracy, reliability, completeness or suitability for any particular purpose and disclaims all responsibility and all liability (including without limitation, liability in negligence) or all expenses, losses, damages (including indirect or consequential damage) and costs you may incur as a result of this product being inaccurate or incomplete in any way or for any reason.

**Effective from 26 April 2022**

© Copyright Mackay Regional Council 2018  
Geocentric Datum of Australia 2020 (GDA2020)





Approx Scale @ A3 1:10000









### Development Constraints

#### Obstacle Limitation Surface (OLS)

-  Obstacle Limitation Surface
-  Obstacle Limitation Surface contours
-  Airport public safety area
-  Airport runway

#### Cadastre

-  Local Government Boundary
-  Cadastre - September 2021 (Sourced DNRME)
-  Suburb or Locality
-  Waterway or Waterbody

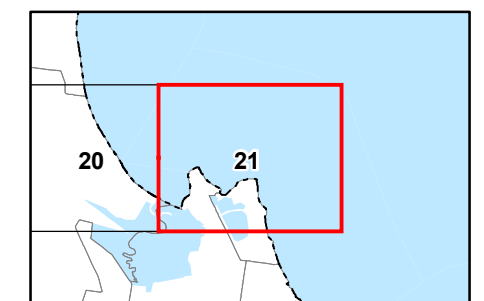

SPP mapping for Strategic airports and aviation facilities was used for this map. Obstacle Limitation Surface (OLS) data is dated 25 October 2017 and Public safety area data is dated 4 May 2016. This data is to be used as a guide only for planning purposes.

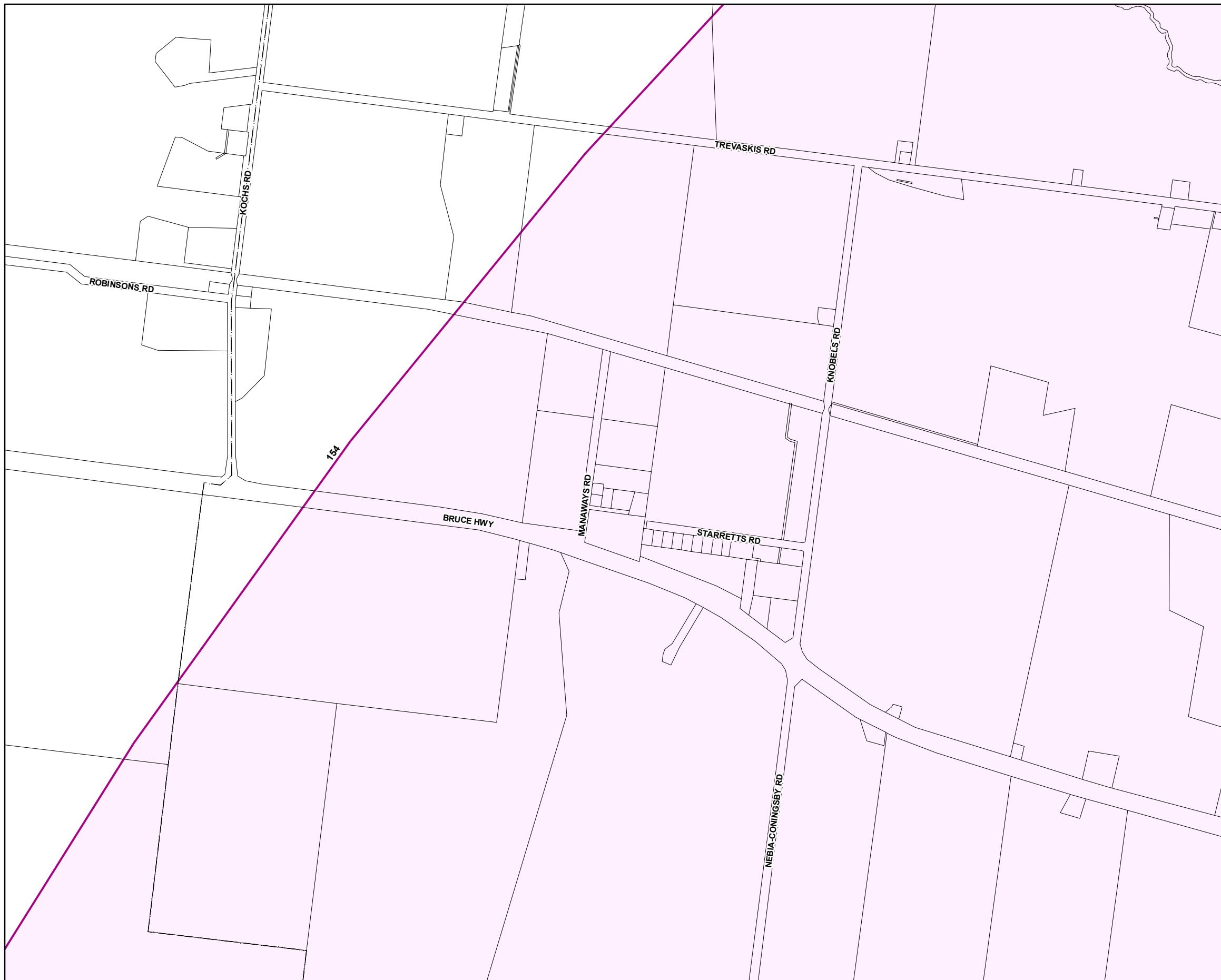
While every care is taken to ensure the accuracy of this product Mackay Regional Council makes no representations or warranties about the accuracy, reliability, completeness or suitability for any particular purpose and disclaims all responsibility and all liability (including without limitation, liability in negligence) or all expenses, losses, damages (including indirect or consequential damage) and costs you may incur as a result of this product being inaccurate or incomplete in any way or for any reason.

**Effective from 26 April 2022**

© Copyright Mackay Regional Council 2018  
Geocentric Datum of Australia 2020 (GDA2020)





Approx Scale @ A3 1:10000









### Development Constraints

#### Obstacle Limitation Surface (OLS)

-  Obstacle Limitation Surface
-  Obstacle Limitation Surface contours
-  Airport public safety area
-  Airport runway

#### Cadastre

-  Local Government Boundary
-  Cadastre - September 2021 (Sourced DNRME)
-  Suburb or Locality
-  Waterway or Waterbody

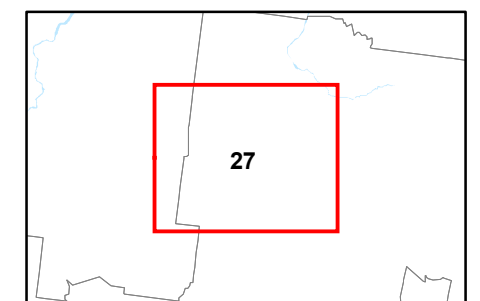

SPP mapping for Strategic airports and aviation facilities was used for this map. Obstacle Limitation Surface (OLS) data is dated 25 October 2017 and Public safety area data is dated 4 May 2016. This data is to be used as a guide only for planning purposes.

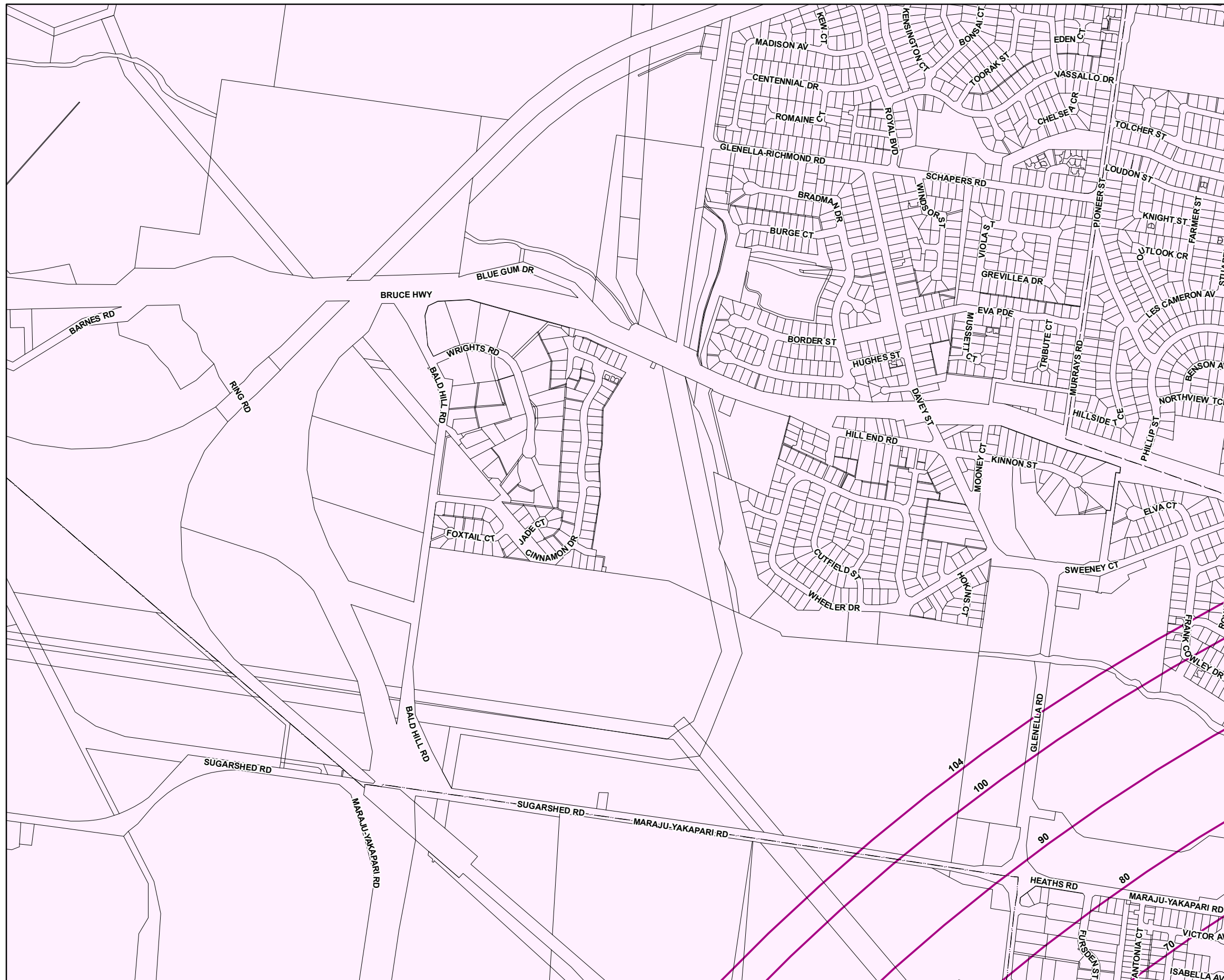
While every care is taken to ensure the accuracy of this product Mackay Regional Council makes no representations or warranties about the accuracy, reliability, completeness or suitability for any particular purpose and disclaims all responsibility and all liability (including without limitation, liability in negligence) or all expenses, losses, damages (including indirect or consequential damage) and costs you may incur as a result of this product being inaccurate or incomplete in any way or for any reason.

**Effective from 26 April 2022**

© Copyright Mackay Regional Council 2018  
Geocentric Datum of Australia 2020 (GDA2020)

Approx Scale @ A3 1:10000





### Development Constraints

#### Obstacle Limitation Surface (OLS)

- Obstacle Limitation Surface
- Obstacle Limitation Surface contours
- Airport public safety area
- Airport runway

#### Cadastre

- Local Government Boundary
- Cadastre - September 2021 (Sourced DNRME)
- Suburb or Locality
- Waterway or Waterbody

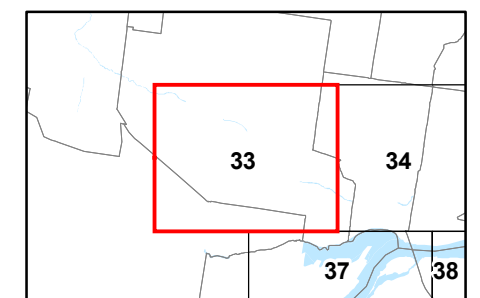

SPP mapping for Strategic airports and aviation facilities was used for this map. Obstacle Limitation Surface (OLS) data is dated 25 October 2017 and Public safety area data is dated 4 May 2016. This data is to be used as a guide only for planning purposes.

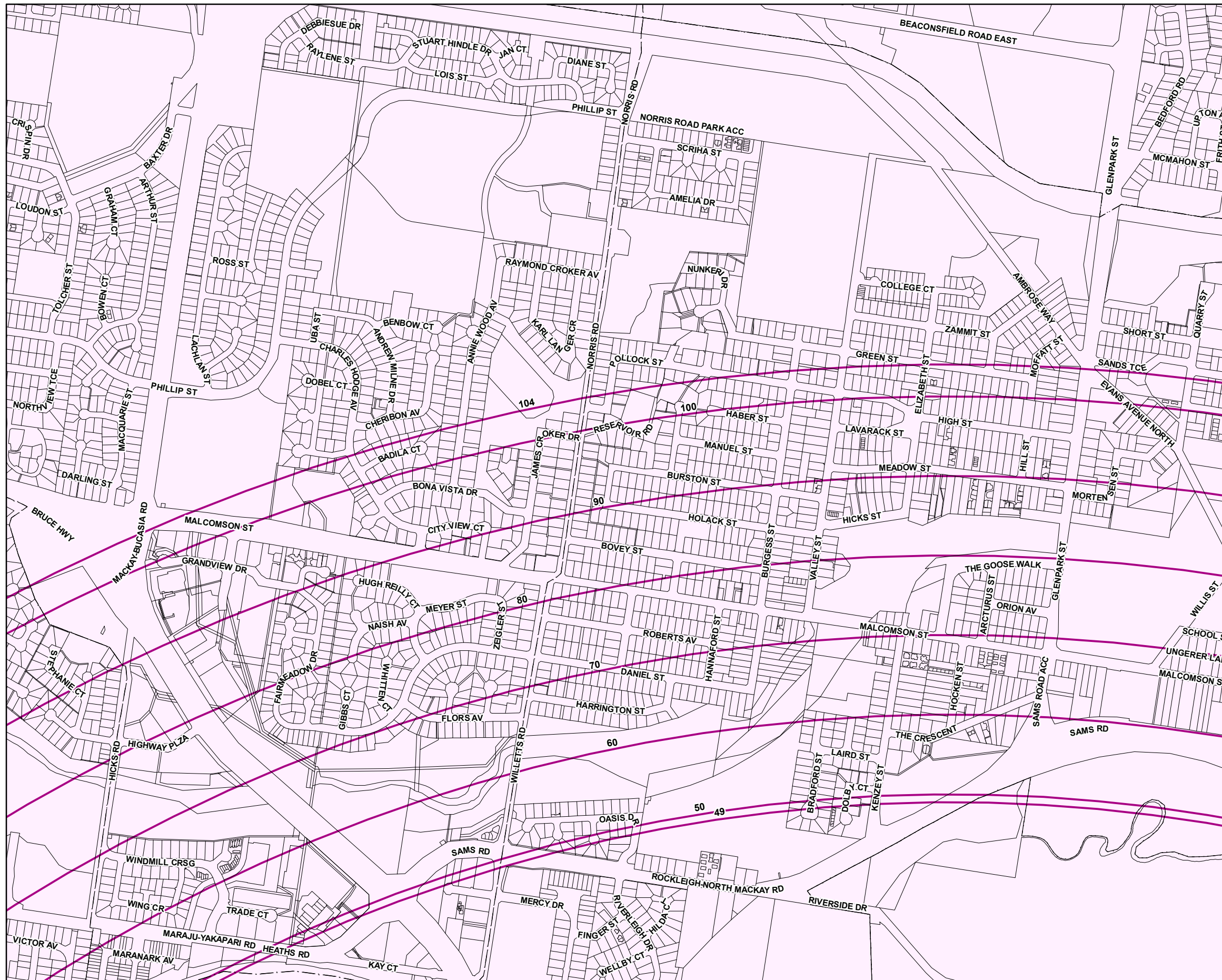
While every care is taken to ensure the accuracy of this product Mackay Regional Council makes no representations or warranties about the accuracy, reliability, completeness or suitability for any particular purpose and disclaims all responsibility and all liability (including without limitation, liability in negligence) or all expenses, losses, damages (including indirect or consequential damage) and costs you may incur as a result of this product being inaccurate or incomplete in any way or for any reason.

**Effective from 26 April 2022**

© Copyright Mackay Regional Council 2018  
Geocentric Datum of Australia 2020 (GDA2020)

Approx Scale @ A3 1:10000





### Development Constraints

#### Obstacle Limitation Surface (OLS)

- Obstacle Limitation Surface
- Obstacle Limitation Surface contours
- Airport public safety area
- Airport runway

#### Cadastral

- Local Government Boundary
- Cadastral - September 2021 (Sourced DNRME)
- Suburb or Locality
- Waterway or Waterbody

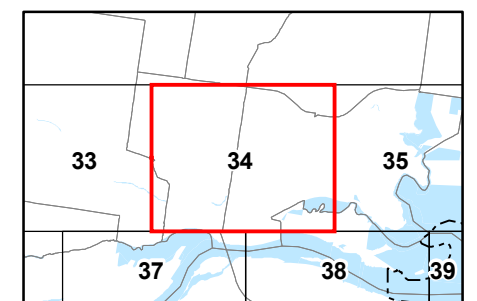

SPP mapping for Strategic airports and aviation facilities was used for this map. Obstacle Limitation Surface (OLS) data is dated 25 October 2017 and Public safety area data is dated 4 May 2016. This data is to be used as a guide only for planning purposes.

While every care is taken to ensure the accuracy of this product Mackay Regional Council makes no representations or warranties about the accuracy, reliability, completeness or suitability for any particular purpose and disclaims all responsibility and all liability (including without limitation, liability in negligence) or all expenses, losses, damages (including indirect or consequential damage) and costs you may incur as a result of this product being inaccurate or incomplete in any way or for any reason.

**Effective from 26 April 2022**

© Copyright Mackay Regional Council 2018  
Geocentric Datum of Australia 2020 (GDA2020)

Approx Scale @ A3 1:10000















### Development Constraints

#### Obstacle Limitation Surface (OLS)

-  Obstacle Limitation Surface
-  Obstacle Limitation Surface contours
-  Airport public safety area
-  Airport runway

#### Cadastre

-  Local Government Boundary
-  Cadastre - September 2021 (Sourced DNRME)
-  Suburb or Locality
-  Waterway or Waterbody

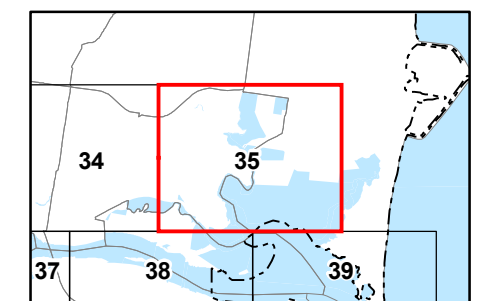

SPP mapping for Strategic airports and aviation facilities was used for this map. Obstacle Limitation Surface (OLS) data is dated 25 October 2017 and Public safety area data is dated 4 May 2016. This data is to be used as a guide only for planning purposes.

While every care is taken to ensure the accuracy of this product Mackay Regional Council makes no representations or warranties about the accuracy, reliability, completeness or suitability for any particular purpose and disclaims all responsibility and all liability (including without limitation, liability in negligence) or all expenses, losses, damages (including indirect or consequential damage) and costs you may incur as a result of this product being inaccurate or incomplete in any way or for any reason.

**Effective from 26 April 2022**

© Copyright Mackay Regional Council 2018  
Geocentric Datum of Australia 2020 (GDA2020)

Approx Scale @ A3 1:10000





### Development Constraints

#### Obstacle Limitation Surface (OLS)

- Obstacle Limitation Surface
- Obstacle Limitation Surface contours
- Airport public safety area
- Airport runway

#### Cadastre

- Local Government Boundary
- Cadastre - September 2021 (Sourced DNRME)
- Suburb or Locality
- Waterway or Waterbody

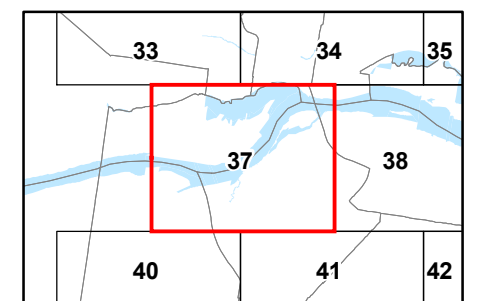
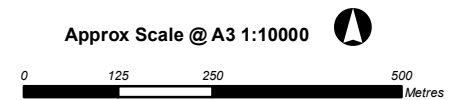
SPP mapping for Strategic airports and aviation facilities was used for this map. Obstacle Limitation Surface (OLS) data is dated 25 October 2017 and Public safety area data is dated 4 May 2016. This data is to be used as a guide only for planning purposes.

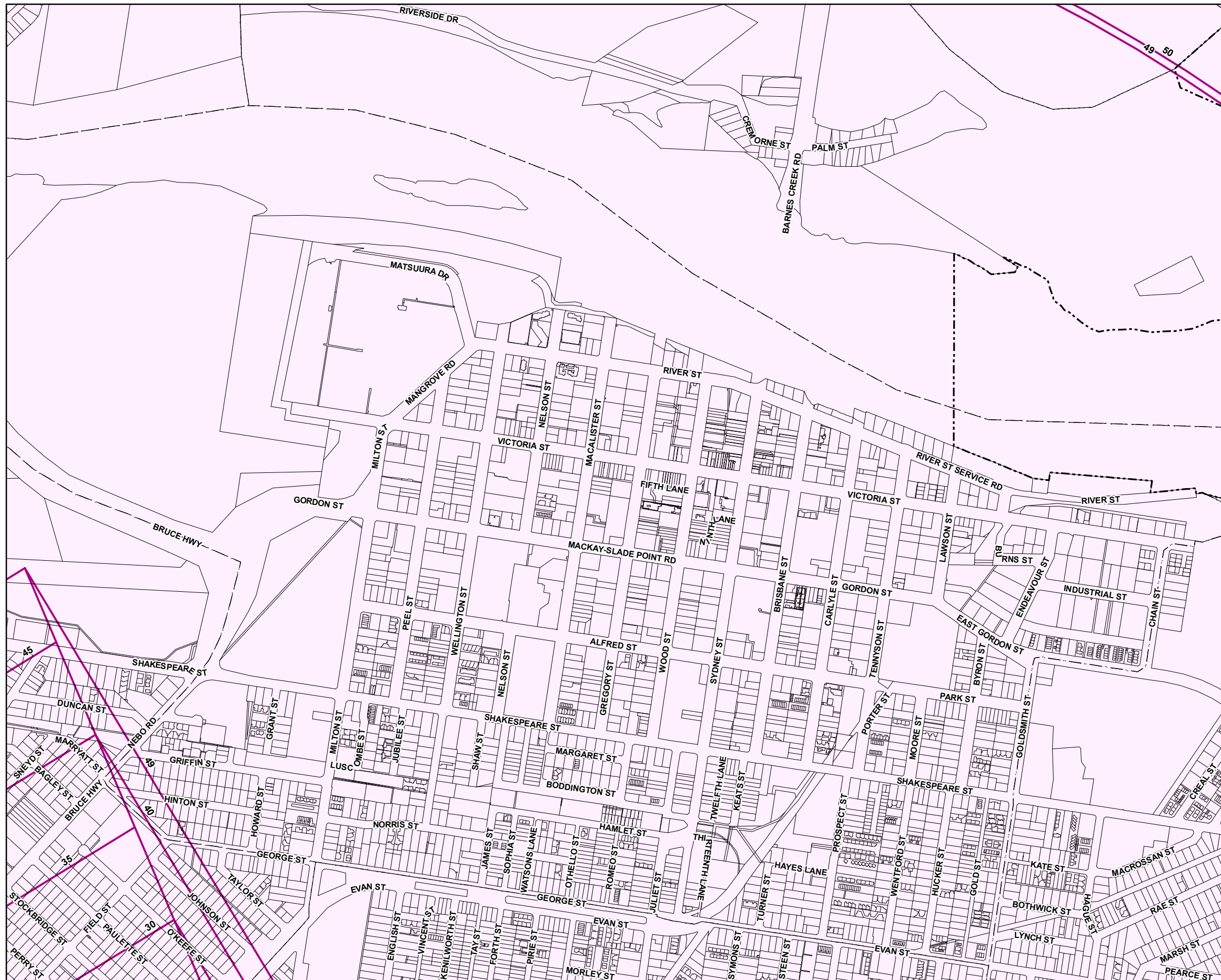
While every care is taken to ensure the accuracy of this product Mackay Regional Council makes no representations or warranties about the accuracy, reliability, completeness or suitability for any particular purpose and disclaims all responsibility and all liability (including without limitation, liability in negligence) or all expenses, losses, damages (including indirect or consequential damage) and costs you may incur as a result of this product being inaccurate or incomplete in any way or for any reason.

**Effective from 26 April 2022**

© Copyright Mackay Regional Council 2018  
Geocentric Datum of Australia 2020 (GDA2020)

Approx Scale @ A3 1:10000





### Development Constraints

#### Obstacle Limitation Surface (OLS)

- Obstacle Limitation Surface
- Obstacle Limitation Surface contours
- Airport public safety area
- Airport runway

#### Cadastre

- Local Government Boundary
- Cadastre - September 2021 (Sourced DNRME)
- Suburb or Locality
- Waterway or Waterbody

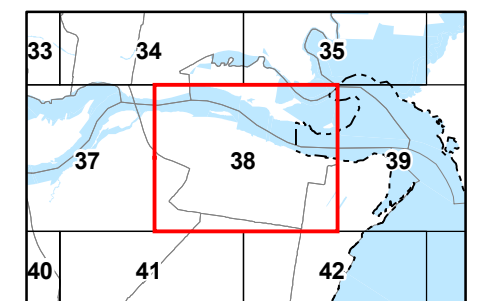

SPP mapping for Strategic airports and aviation facilities was used for this map. Obstacle Limitation Surface (OLS) data is dated 25 October 2017 and Public safety area data is dated 4 May 2016. This data is to be used as a guide only for planning purposes.

While every care is taken to ensure the accuracy of this product Mackay Regional Council makes no representations or warranties about the accuracy, reliability, completeness or suitability for any particular purpose and disclaims all responsibility and all liability (including without limitation, liability in negligence) or all expenses, losses, damages (including indirect or consequential damage) and costs you may incur as a result of this product being inaccurate or incomplete in any way or for any reason.

**Effective from 26 April 2022**

© Copyright Mackay Regional Council 2018  
Geocentric Datum of Australia 2020 (GDA2020)





Approx Scale @ A3 1:10000









### Development Constraints

#### Obstacle Limitation Surface (OLS)

-  Obstacle Limitation Surface
-  Obstacle Limitation Surface contours
-  Airport public safety area
-  Airport runway

#### Cadastre

-  Local Government Boundary
-  Cadastre - September 2021 (Sourced DNRME)
-  Suburb or Locality
-  Waterway or Waterbody

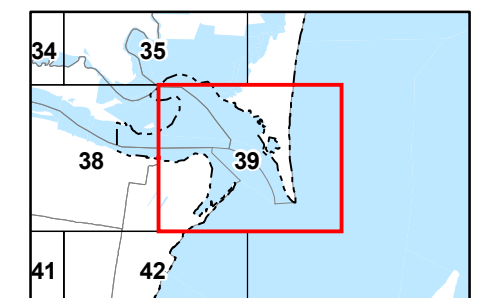

SPP mapping for Strategic airports and aviation facilities was used for this map. Obstacle Limitation Surface (OLS) data is dated 25 October 2017 and Public safety area data is dated 4 May 2016. This data is to be used as a guide only for planning purposes.

While every care is taken to ensure the accuracy of this product Mackay Regional Council makes no representations or warranties about the accuracy, reliability, completeness or suitability for any particular purpose and disclaims all responsibility and all liability (including without limitation, liability in negligence) or all expenses, losses, damages (including indirect or consequential damage) and costs you may incur as a result of this product being inaccurate or incomplete in any way or for any reason.

**Effective from 26 April 2022**

© Copyright Mackay Regional Council 2018  
Geocentric Datum of Australia 2020 (GDA2020)

Approx Scale @ A3 1:10000





### Development Constraints

#### Obstacle Limitation Surface (OLS)

- Obstacle Limitation Surface
- Obstacle Limitation Surface contours
- Airport public safety area
- Airport runway

#### Cadastre

- Local Government Boundary
- Cadastre - September 2021 (Sourced DNRME)
- Suburb or Locality
- Waterway or Waterbody

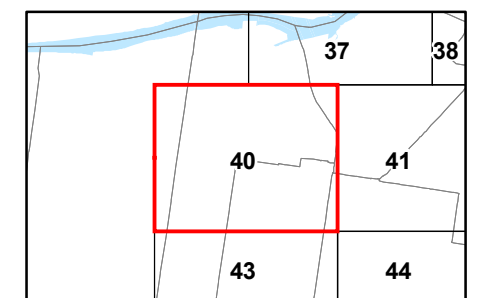

SPP mapping for Strategic airports and aviation facilities was used for this map. Obstacle Limitation Surface (OLS) data is dated 25 October 2017 and Public safety area data is dated 4 May 2016. This data is to be used as a guide only for planning purposes.

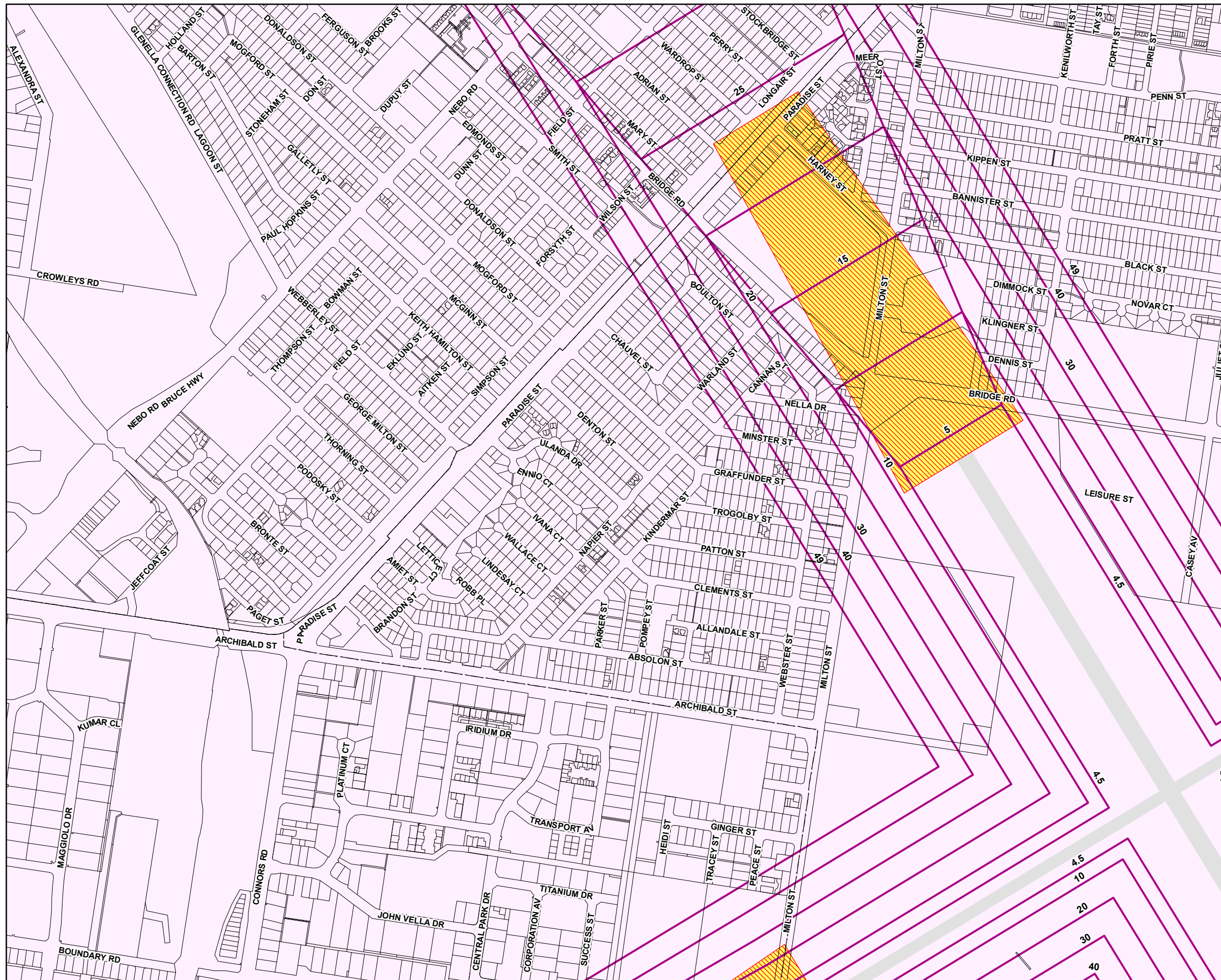
While every care is taken to ensure the accuracy of this product Mackay Regional Council makes no representations or warranties about the accuracy, reliability, completeness or suitability for any particular purpose and disclaims all responsibility and all liability (including without limitation, liability in negligence) or all expenses, losses, damages (including indirect or consequential damage) and costs you may incur as a result of this product being inaccurate or incomplete in any way or for any reason.

**Effective from 26 April 2022**

© Copyright Mackay Regional Council 2018  
Geocentric Datum of Australia 2020 (GDA2020)

Approx Scale @ A3 1:10000





## Development Constraints

### Obstacle Limitation Surface (OLS)

- Obstacle Limitation Surface
- Obstacle Limitation Surface contours
- Airport public safety area
- Airport runway

### Cadastre

- Local Government Boundary
- Cadastre - September 2021 (Sourced DNRME)
- Suburb or Locality
- Waterway or Waterbody

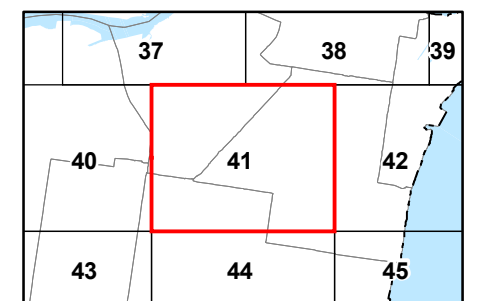
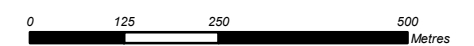
SPP mapping for Strategic airports and aviation facilities was used for this map. Obstacle Limitation Surface (OLS) data is dated 25 October 2017 and Public safety area data is dated 4 May 2016. This data is to be used as a guide only for planning purposes.

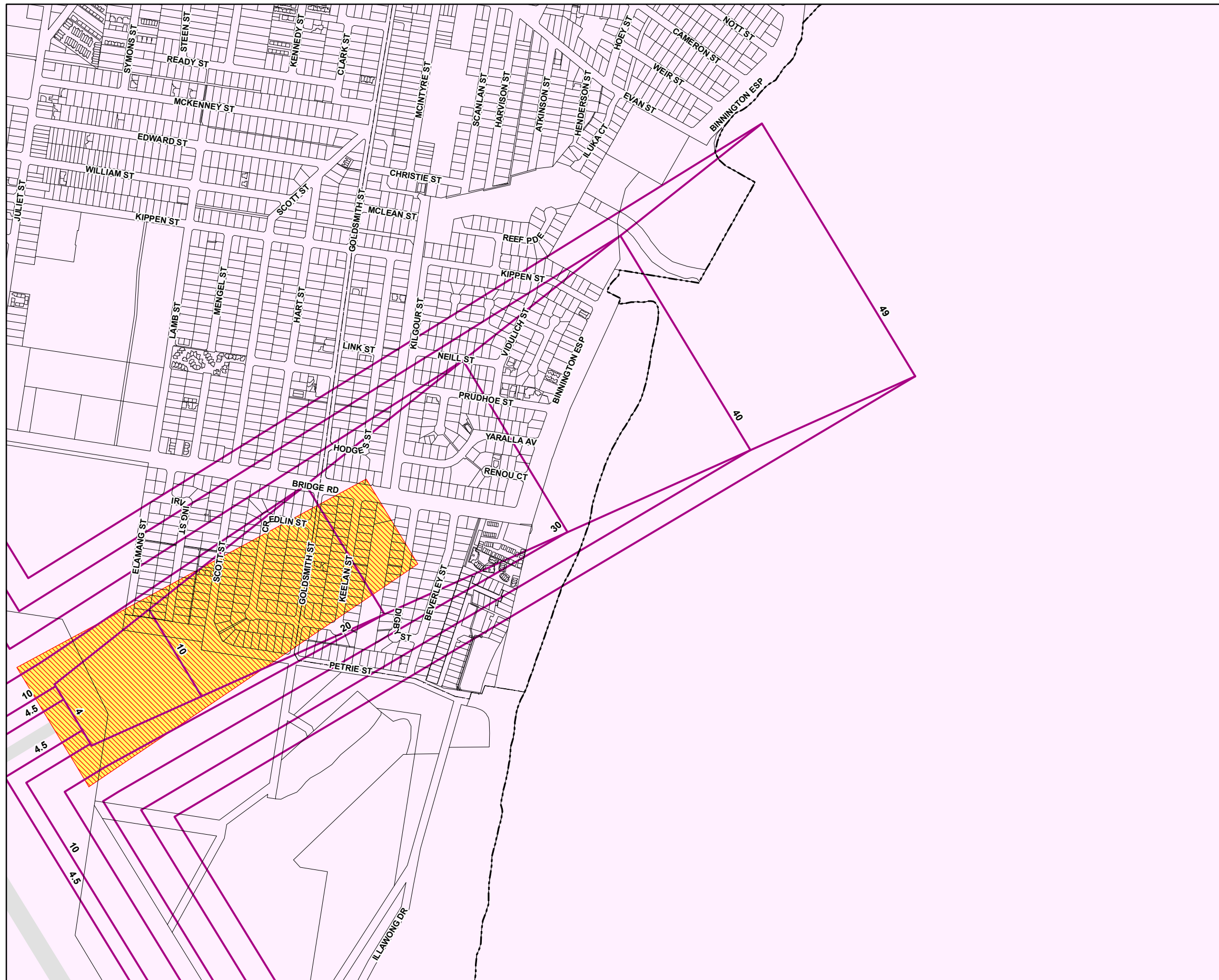
While every care is taken to ensure the accuracy of this product Mackay Regional Council makes no representations or warranties about the accuracy, reliability, completeness or suitability for any particular purpose and disclaims all responsibility and all liability (including without limitation, liability in negligence) or all expenses, losses, damages (including indirect or consequential damage) and costs you may incur as a result of this product being inaccurate or incomplete in any way or for any reason.

**Effective from 26 April 2022**

© Copyright Mackay Regional Council 2018  
Geocentric Datum of Australia 2020 (GDA2020)

Approx Scale @ A3 1:10000





### Development Constraints

#### Obstacle Limitation Surface (OLS)

- Obstacle Limitation Surface
- Obstacle Limitation Surface contours
- Airport public safety area
- Airport runway

#### Cadastre

- Local Government Boundary
- Cadastre - September 2021 (Sourced DNRME)
- Suburb or Locality
- Waterway or Waterbody

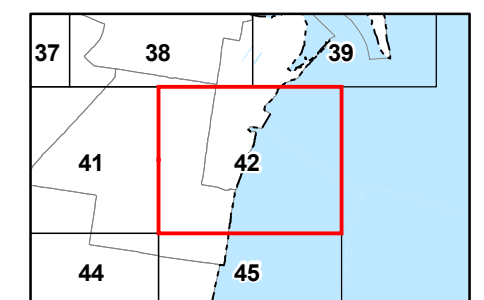

SPP mapping for Strategic airports and aviation facilities was used for this map. Obstacle Limitation Surface (OLS) data is dated 25 October 2017 and Public safety area data is dated 4 May 2016. This data is to be used as a guide only for planning purposes.

While every care is taken to ensure the accuracy of this product Mackay Regional Council makes no representations or warranties about the accuracy, reliability, completeness or suitability for any particular purpose and disclaims all responsibility and all liability (including without limitation, liability in negligence) or all expenses, losses, damages (including indirect or consequential damage) and costs you may incur as a result of this product being inaccurate or incomplete in any way or for any reason.

**Effective from 26 April 2022**

© Copyright Mackay Regional Council 2018  
 Geocentric Datum of Australia 2020 (GDA2020)

Approx Scale @ A3 1:10000





### Development Constraints

#### Obstacle Limitation Surface (OLS)

- Obstacle Limitation Surface
- Obstacle Limitation Surface contours
- Airport public safety area
- Airport runway

#### Cadastre

- Local Government Boundary
- Cadastre - September 2021 (Sourced DNRME)
- Suburb or Locality
- Waterway or Waterbody

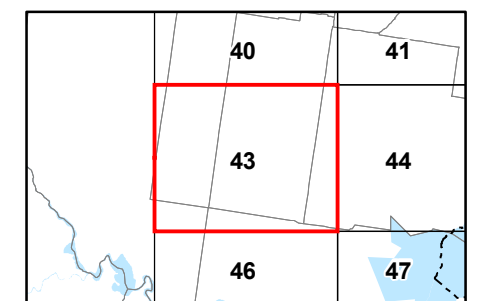

SPP mapping for Strategic airports and aviation facilities was used for this map. Obstacle Limitation Surface (OLS) data is dated 25 October 2017 and Public safety area data is dated 4 May 2016. This data is to be used as a guide only for planning purposes.

While every care is taken to ensure the accuracy of this product Mackay Regional Council makes no representations or warranties about the accuracy, reliability, completeness or suitability for any particular purpose and disclaims all responsibility and all liability (including without limitation, liability in negligence) or all expenses, losses, damages (including indirect or consequential damage) and costs you may incur as a result of this product being inaccurate or incomplete in any way or for any reason.

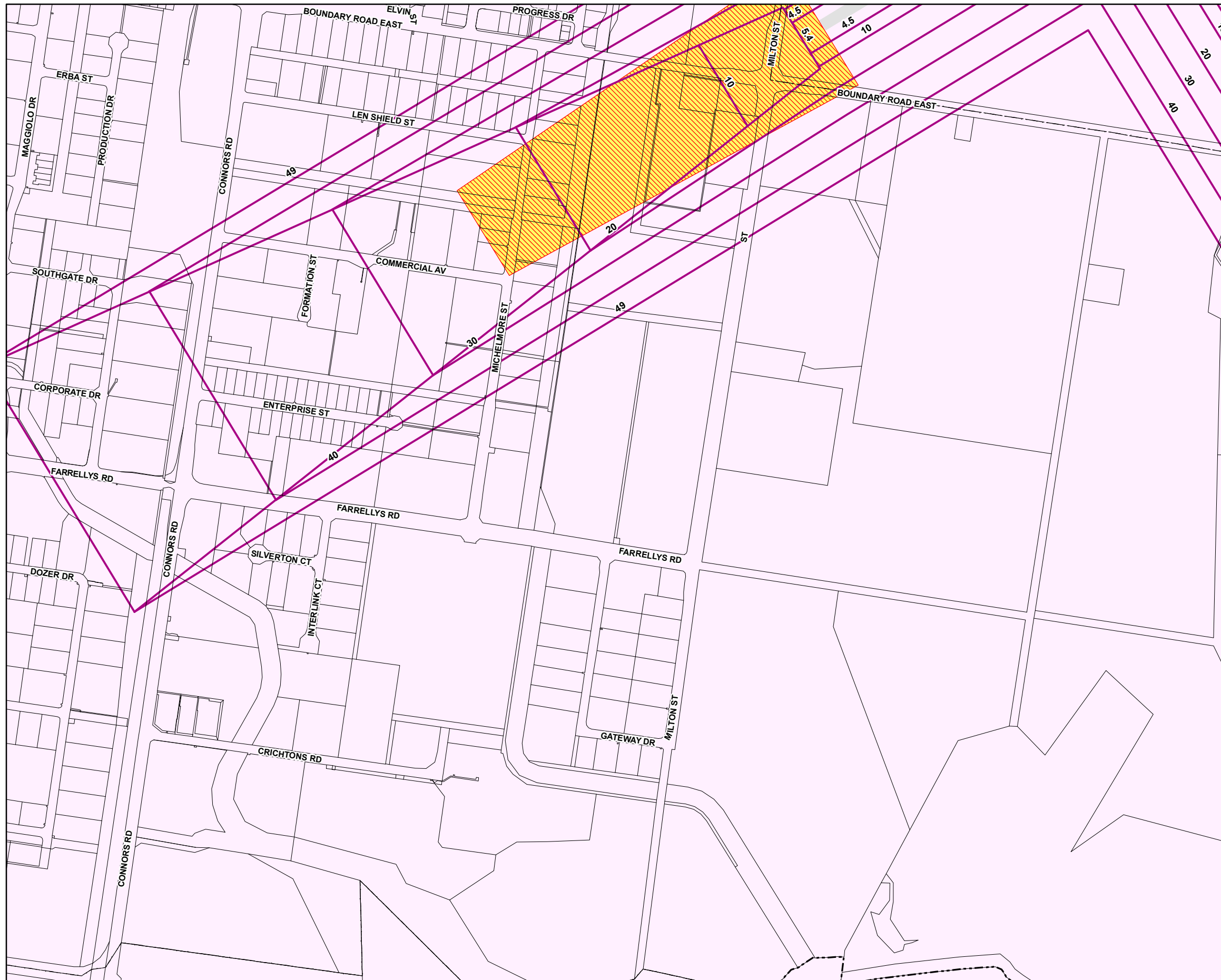
**Effective from 26 April 2022**

© Copyright Mackay Regional Council 2018  
Geocentric Datum of Australia 2020 (GDA2020)

Approx Scale @ A3 1:10000







### Development Constraints

#### Obstacle Limitation Surface (OLS)

- Obstacle Limitation Surface
- Obstacle Limitation Surface contours
- Airport public safety area
- Airport runway

#### Cadastre

- Local Government Boundary
- Cadastre - September 2021 (Sourced DNRME)
- Suburb or Locality
- Waterway or Waterbody

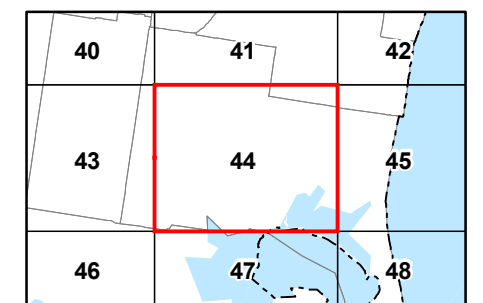

SPP mapping for Strategic airports and aviation facilities was used for this map. Obstacle Limitation Surface (OLS) data is dated 25 October 2017 and Public safety area data is dated 4 May 2016. This data is to be used as a guide only for planning purposes.

While every care is taken to ensure the accuracy of this product Mackay Regional Council makes no representations or warranties about the accuracy, reliability, completeness or suitability for any particular purpose and disclaims all responsibility and all liability (including without limitation, liability in negligence) or all expenses, losses, damages (including indirect or consequential damage) and costs you may incur as a result of this product being inaccurate or incomplete in any way or for any reason.

**Effective from 26 April 2022**

© Copyright Mackay Regional Council 2018  
Geocentric Datum of Australia 2020 (GDA2020)





Approx Scale @ A3 1:10000









### Development Constraints

#### Obstacle Limitation Surface (OLS)

-  Obstacle Limitation Surface
-  Obstacle Limitation Surface contours
-  Airport public safety area
-  Airport runway

#### Cadastral

-  Local Government Boundary
-  Cadastral - September 2021 (Sourced DNRME)
-  Suburb or Locality
-  Waterway or Waterbody

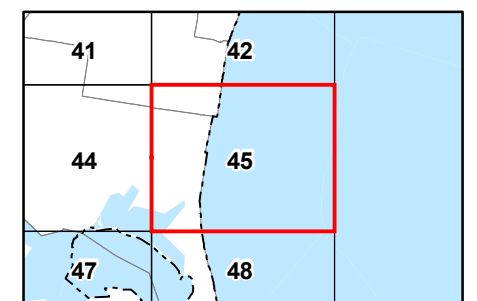

SPP mapping for Strategic airports and aviation facilities was used for this map. Obstacle Limitation Surface (OLS) data is dated 25 October 2017 and Public safety area data is dated 4 May 2016. This data is to be used as a guide only for planning purposes.

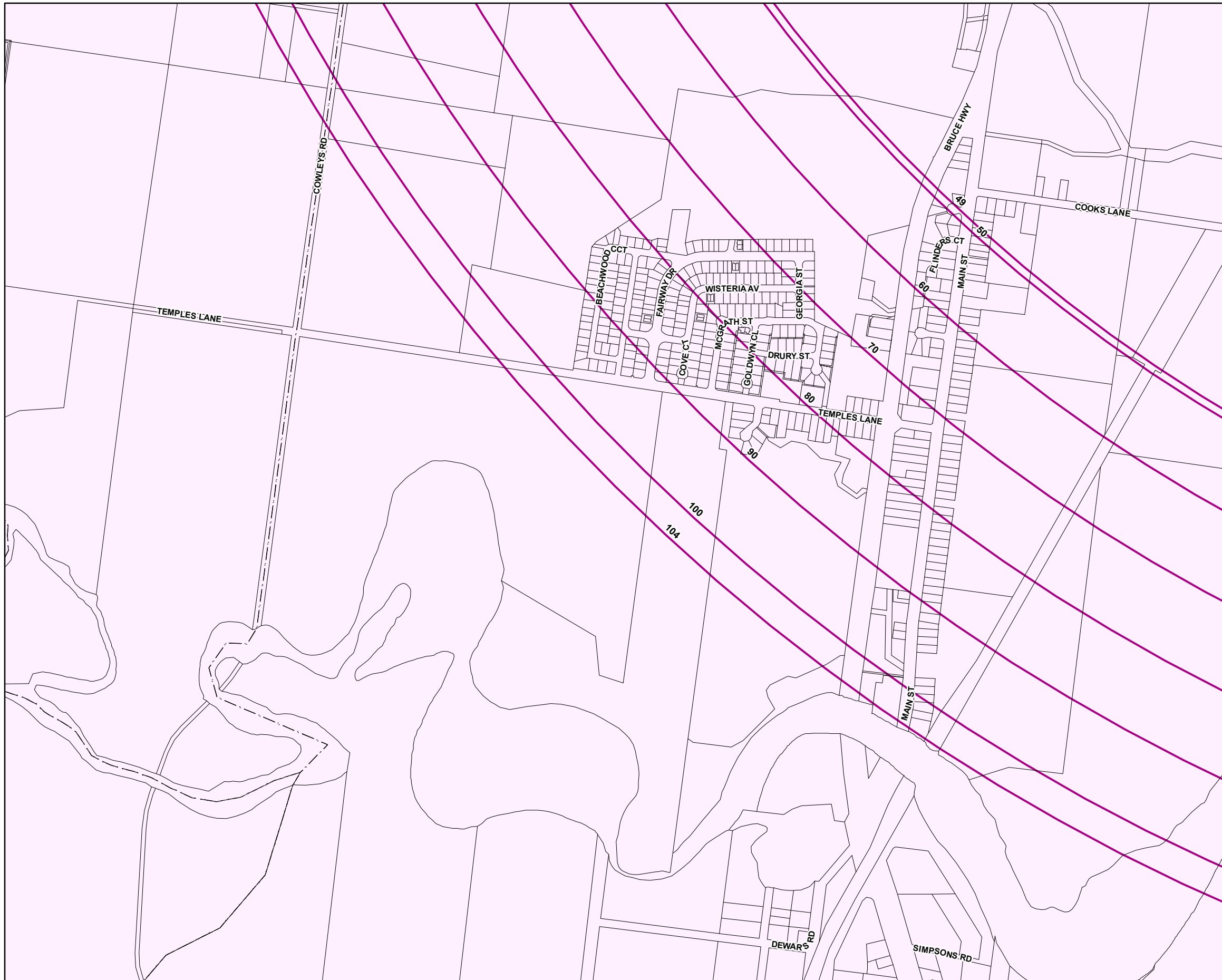
While every care is taken to ensure the accuracy of this product Mackay Regional Council makes no representations or warranties about the accuracy, reliability, completeness or suitability for any particular purpose and disclaims all responsibility and all liability (including without limitation, liability in negligence) or all expenses, losses, damages (including indirect or consequential damage) and costs you may incur as a result of this product being inaccurate or incomplete in any way or for any reason.

**Effective from 26 April 2022**

© Copyright Mackay Regional Council 2018  
Geocentric Datum of Australia 2020 (GDA2020)

Approx Scale @ A3 1:10000





### Development Constraints

#### Obstacle Limitation Surface (OLS)

- Obstacle Limitation Surface
- Obstacle Limitation Surface contours
- Airport public safety area
- Airport runway

#### Cadastre

- Local Government Boundary
- Cadastre - September 2021 (Sourced DNRME)
- Suburb or Locality
- Waterway or Waterbody

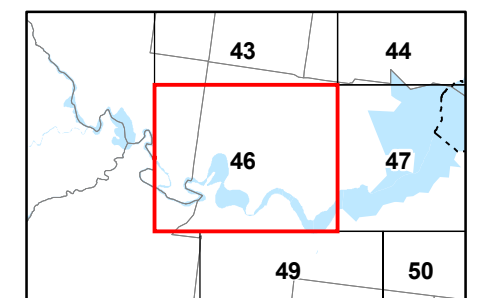

SPP mapping for Strategic airports and aviation facilities was used for this map. Obstacle Limitation Surface (OLS) data is dated 25 October 2017 and Public safety area data is dated 4 May 2016. This data is to be used as a guide only for planning purposes.

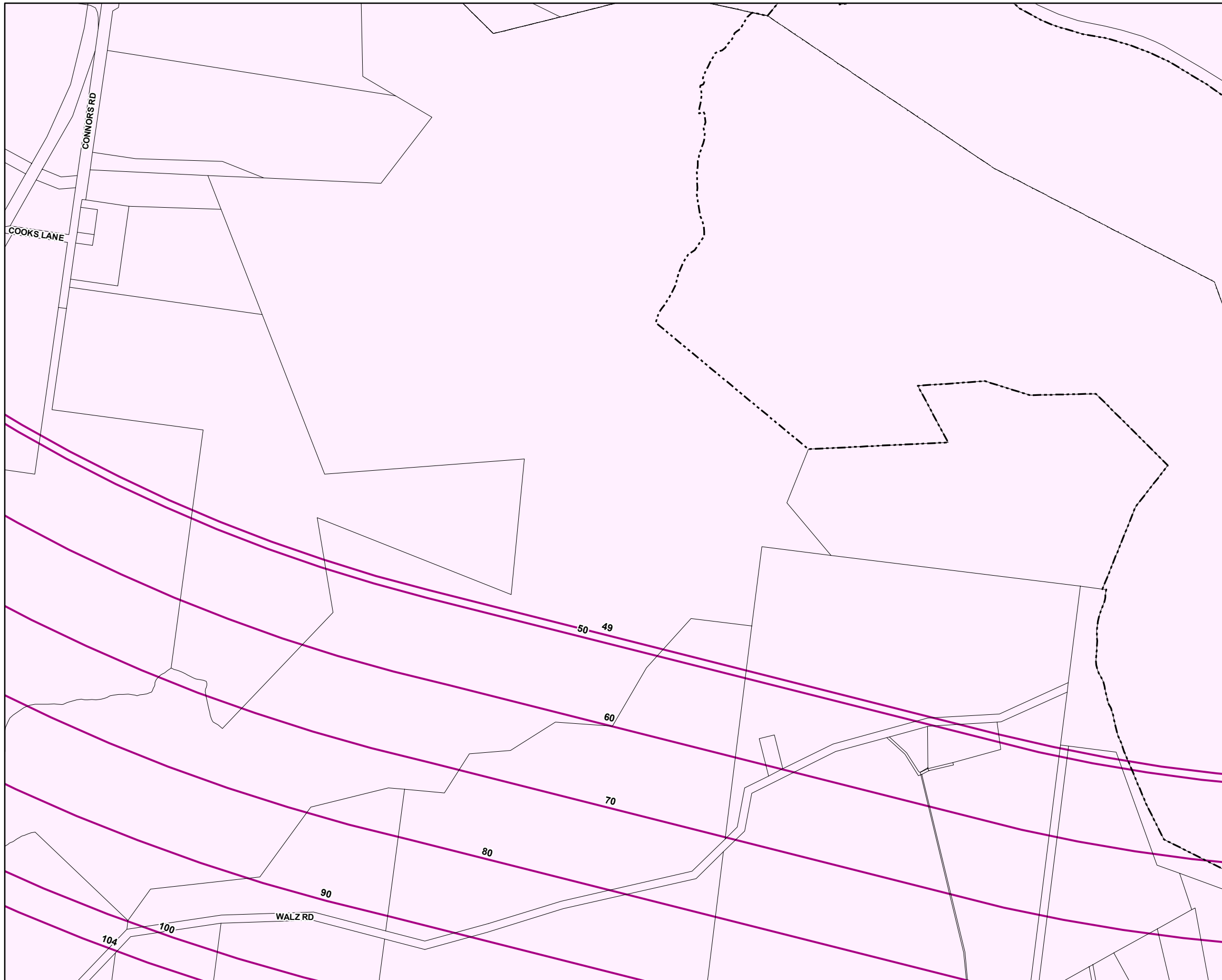
While every care is taken to ensure the accuracy of this product Mackay Regional Council makes no representations or warranties about the accuracy, reliability, completeness or suitability for any particular purpose and disclaims all responsibility and all liability (including without limitation, liability in negligence) or all expenses, losses, damages (including indirect or consequential damage) and costs you may incur as a result of this product being inaccurate or incomplete in any way or for any reason.

**Effective from 26 April 2022**

© Copyright Mackay Regional Council 2018  
Geocentric Datum of Australia 2020 (GDA2020)





Approx Scale @ A3 1:10000









### Development Constraints

#### Obstacle Limitation Surface (OLS)

-  Obstacle Limitation Surface
-  Obstacle Limitation Surface contours
-  Airport public safety area
-  Airport runway

#### Cadastre

-  Local Government Boundary
-  Cadastre - September 2021 (Sourced DNRME)
-  Suburb or Locality
-  Waterway or Waterbody

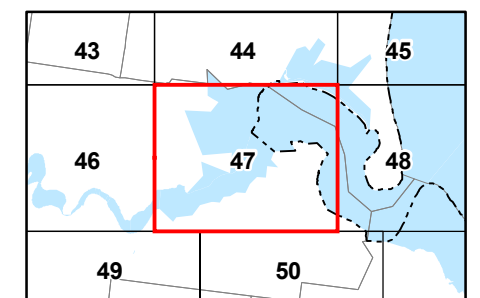

SPP mapping for Strategic airports and aviation facilities was used for this map. Obstacle Limitation Surface (OLS) data is dated 25 October 2017 and Public safety area data is dated 4 May 2016. This data is to be used as a guide only for planning purposes.

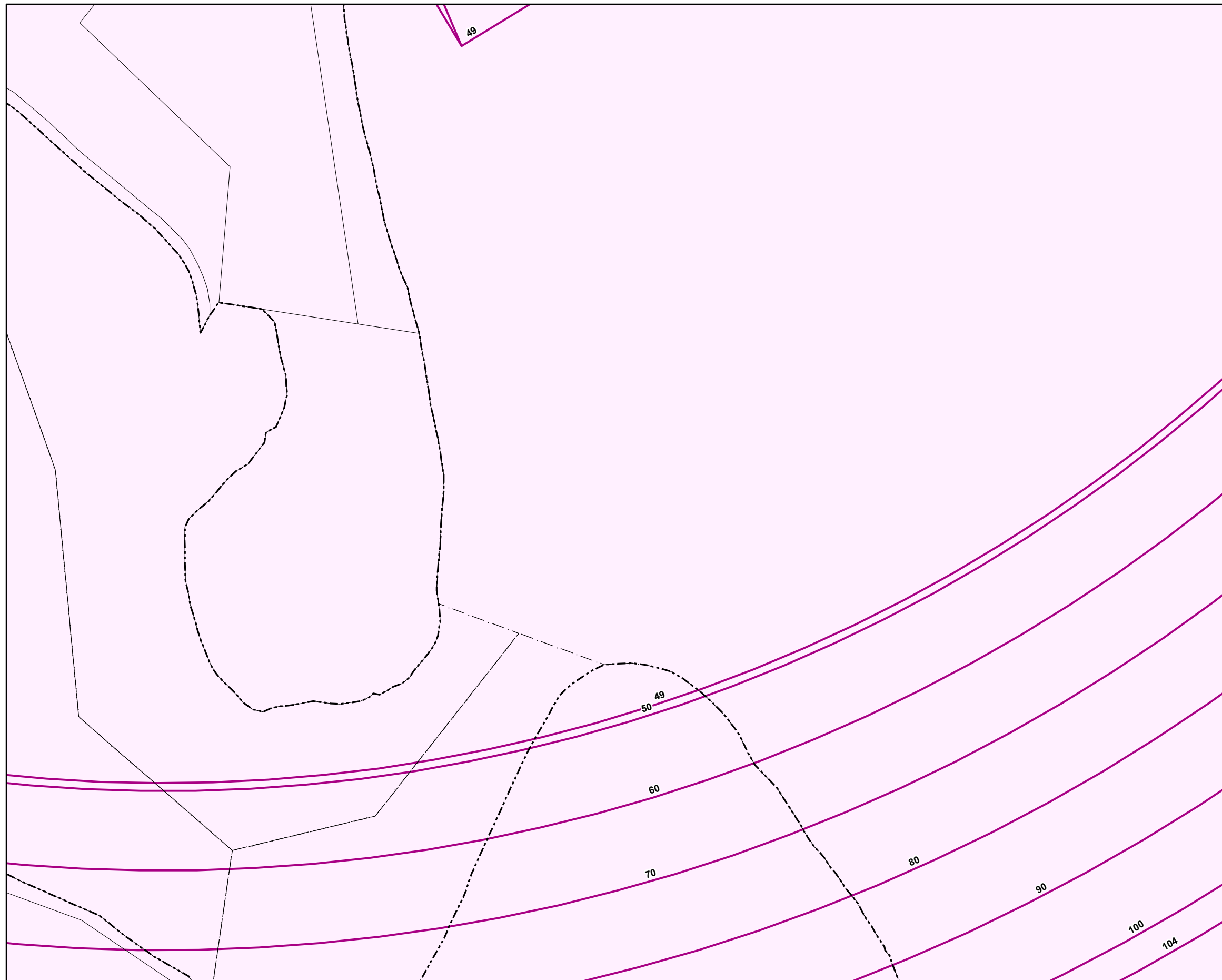
While every care is taken to ensure the accuracy of this product Mackay Regional Council makes no representations or warranties about the accuracy, reliability, completeness or suitability for any particular purpose and disclaims all responsibility and all liability (including without limitation, liability in negligence) or all expenses, losses, damages (including indirect or consequential damage) and costs you may incur as a result of this product being inaccurate or incomplete in any way or for any reason.

**Effective from 26 April 2022**

© Copyright Mackay Regional Council 2018  
Geocentric Datum of Australia 2020 (GDA2020)





Approx Scale @ A3 1:10000









### Development Constraints

#### Obstacle Limitation Surface (OLS)

-  Obstacle Limitation Surface
-  Obstacle Limitation Surface contours
-  Airport public safety area
-  Airport runway

#### Cadastre

-  Local Government Boundary
-  Cadastre - September 2021 (Sourced DNRME)
-  Suburb or Locality
-  Waterway or Waterbody

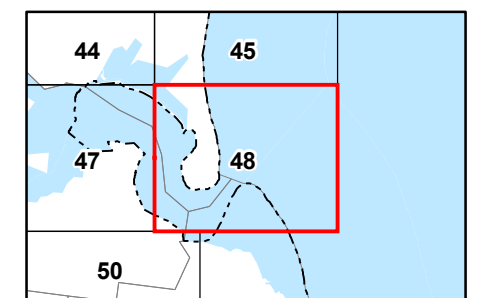

SPP mapping for Strategic airports and aviation facilities was used for this map. Obstacle Limitation Surface (OLS) data is dated 25 October 2017 and Public safety area data is dated 4 May 2016. This data is to be used as a guide only for planning purposes.

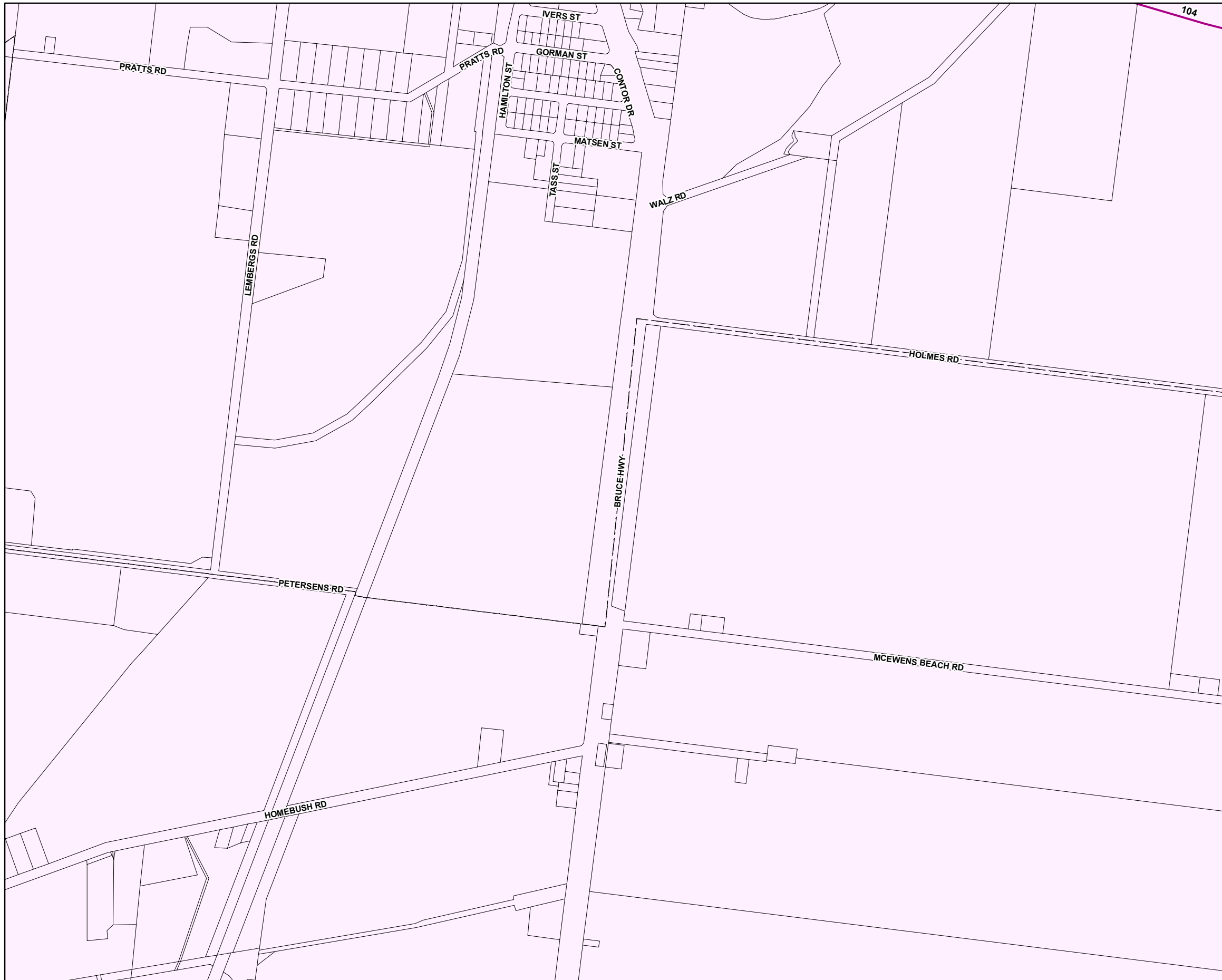
While every care is taken to ensure the accuracy of this product Mackay Regional Council makes no representations or warranties about the accuracy, reliability, completeness or suitability for any particular purpose and disclaims all responsibility and all liability (including without limitation, liability in negligence) or all expenses, losses, damages (including indirect or consequential damage) and costs you may incur as a result of this product being inaccurate or incomplete in any way or for any reason.

**Effective from 26 April 2022**

© Copyright Mackay Regional Council 2018  
Geocentric Datum of Australia 2020 (GDA2020)





Approx Scale @ A3 1:10000









### Development Constraints

#### Obstacle Limitation Surface (OLS)

-  Obstacle Limitation Surface
-  Obstacle Limitation Surface contours
-  Airport public safety area
-  Airport runway

#### Cadastre

-  Local Government Boundary
-  Cadastre - September 2021 (Sourced DNRME)
-  Suburb or Locality
-  Waterway or Waterbody

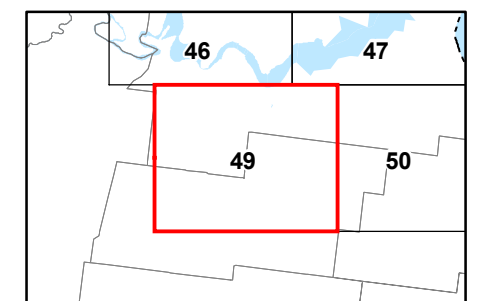

SPP mapping for Strategic airports and aviation facilities was used for this map. Obstacle Limitation Surface (OLS) data is dated 25 October 2017 and Public safety area data is dated 4 May 2016. This data is to be used as a guide only for planning purposes.

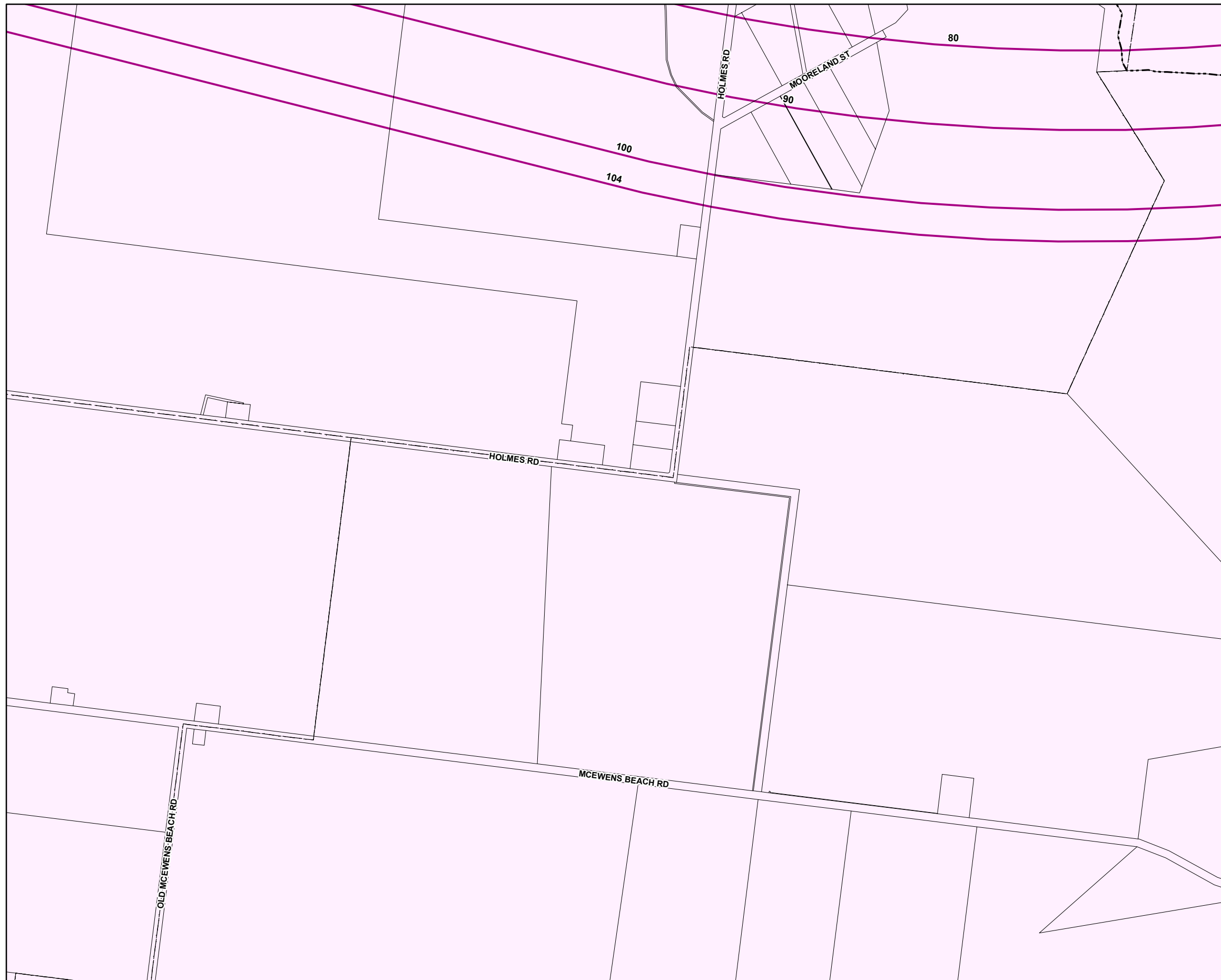
While every care is taken to ensure the accuracy of this product Mackay Regional Council makes no representations or warranties about the accuracy, reliability, completeness or suitability for any particular purpose and disclaims all responsibility and all liability (including without limitation, liability in negligence) or all expenses, losses, damages (including indirect or consequential damage) and costs you may incur as a result of this product being inaccurate or incomplete in any way or for any reason.

**Effective from 26 April 2022**

© Copyright Mackay Regional Council 2018  
Geocentric Datum of Australia 2020 (GDA2020)





Approx Scale @ A3 1:10000









### Development Constraints

#### Obstacle Limitation Surface (OLS)

-  Obstacle Limitation Surface
-  Obstacle Limitation Surface contours
-  Airport public safety area
-  Airport runway

#### Cadastre

-  Local Government Boundary
-  Cadastre - September 2021 (Sourced DNRME)
-  Suburb or Locality
-  Waterway or Waterbody

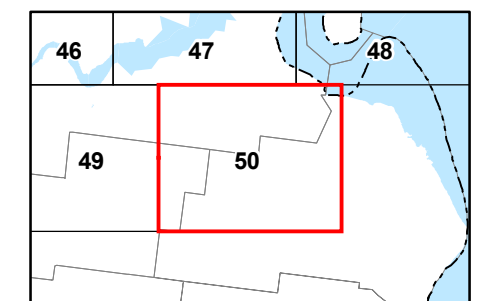

SPP mapping for Strategic airports and aviation facilities was used for this map. Obstacle Limitation Surface (OLS) data is dated 25 October 2017 and Public safety area data is dated 4 May 2016. This data is to be used as a guide only for planning purposes.

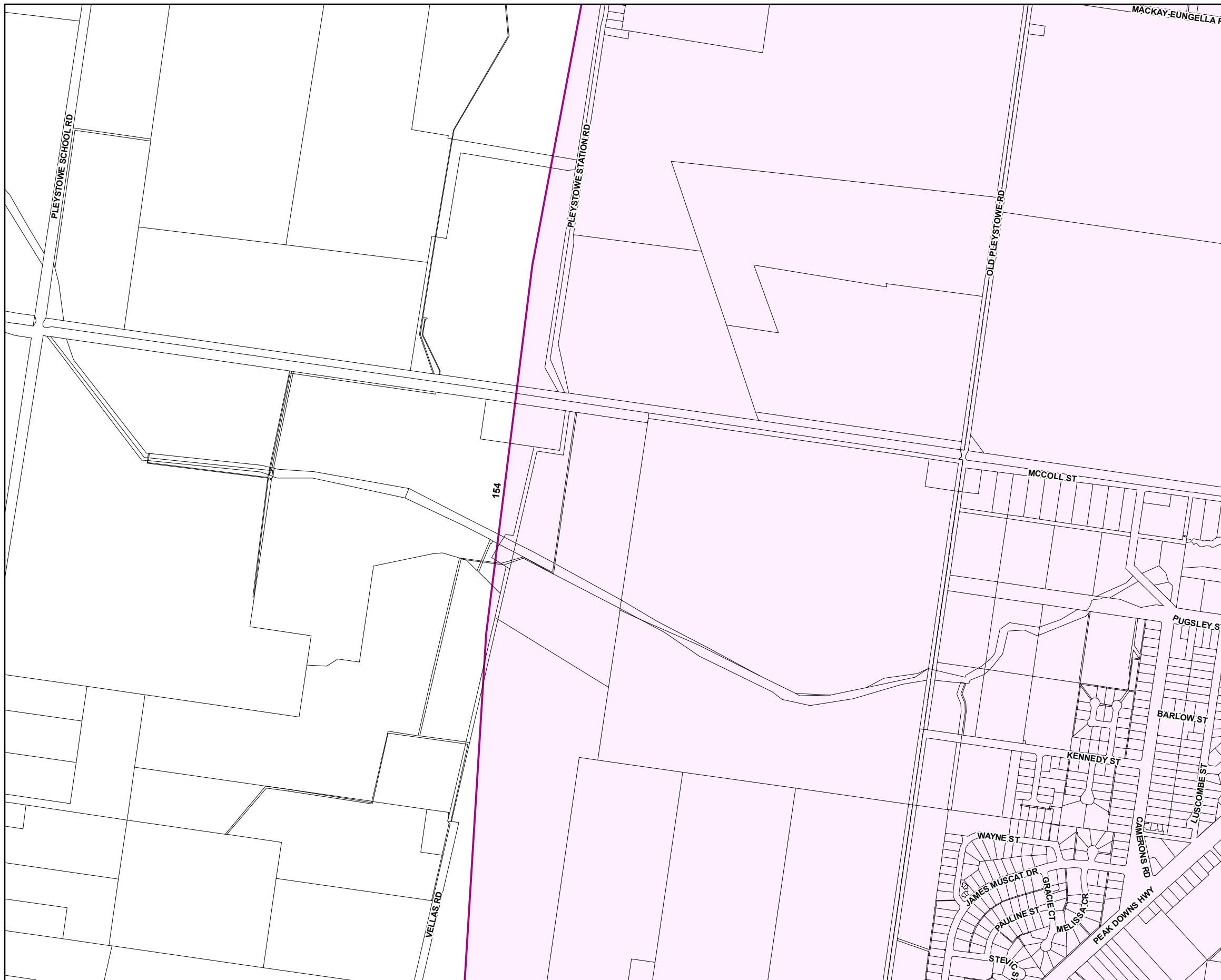
While every care is taken to ensure the accuracy of this product Mackay Regional Council makes no representations or warranties about the accuracy, reliability, completeness or suitability for any particular purpose and disclaims all responsibility and all liability (including without limitation, liability in negligence) or all expenses, losses, damages (including indirect or consequential damage) and costs you may incur as a result of this product being inaccurate or incomplete in any way or for any reason.

**Effective from 26 April 2022**

© Copyright Mackay Regional Council 2018  
Geocentric Datum of Australia 2020 (GDA2020)





Approx Scale @ A3 1:10000









## Development Constraints

### Obstacle Limitation Surface (OLS)

-  Obstacle Limitation Surface
-  Obstacle Limitation Surface contours
-  Airport public safety area
-  Airport runway

### Cadastre

-  Local Government Boundary
-  Cadastre - September 2021 (Sourced DNRME)
-  Suburb or Locality
-  Waterway or Waterbody

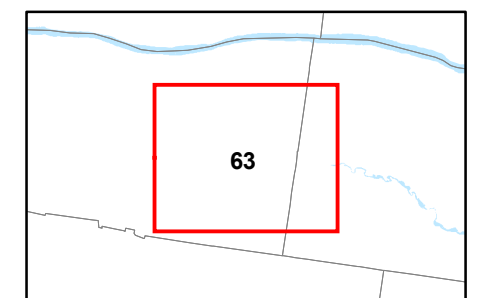

SPP mapping for Strategic airports and aviation facilities was used for this map. Obstacle Limitation Surface (OLS) data is dated 25 October 2017 and Public safety area data is dated 4 May 2016. This data is to be used as a guide only for planning purposes.

While every care is taken to ensure the accuracy of this product Mackay Regional Council makes no representations or warranties about the accuracy, reliability, completeness or suitability for any particular purpose and disclaims all responsibility and all liability (including without limitation, liability in negligence) or all expenses, losses, damages (including indirect or consequential damage) and costs you may incur as a result of this product being inaccurate or incomplete in any way or for any reason.

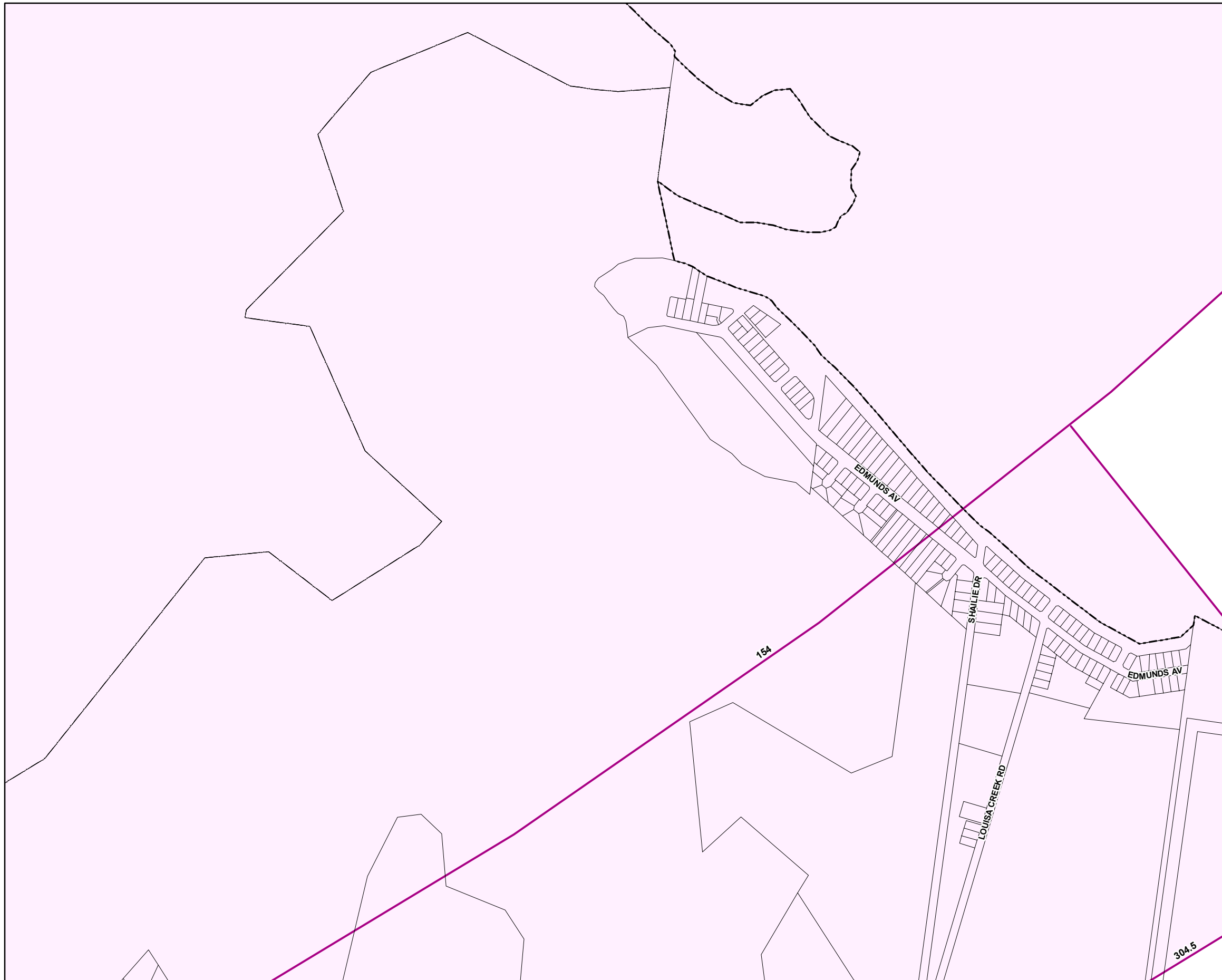
**Effective from 26 April 2022**

© Copyright Mackay Regional Council 2018  
Geocentric Datum of Australia 2020 (GDA2020)

Approx Scale @ A3 1:10000















### Development Constraints

#### Obstacle Limitation Surface (OLS)

-  Obstacle Limitation Surface
-  Obstacle Limitation Surface contours
-  Airport public safety area
-  Airport runway

#### Cadastre

-  Local Government Boundary
-  Cadastre - September 2021 (Sourced DNRME)
-  Suburb or Locality
-  Waterway or Waterbody

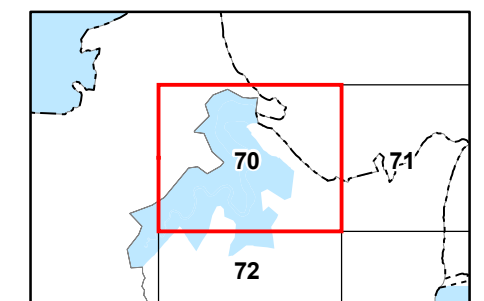

SPP mapping for Strategic airports and aviation facilities was used for this map. Obstacle Limitation Surface (OLS) data is dated 25 October 2017 and Public safety area data is dated 4 May 2016. This data is to be used as a guide only for planning purposes.

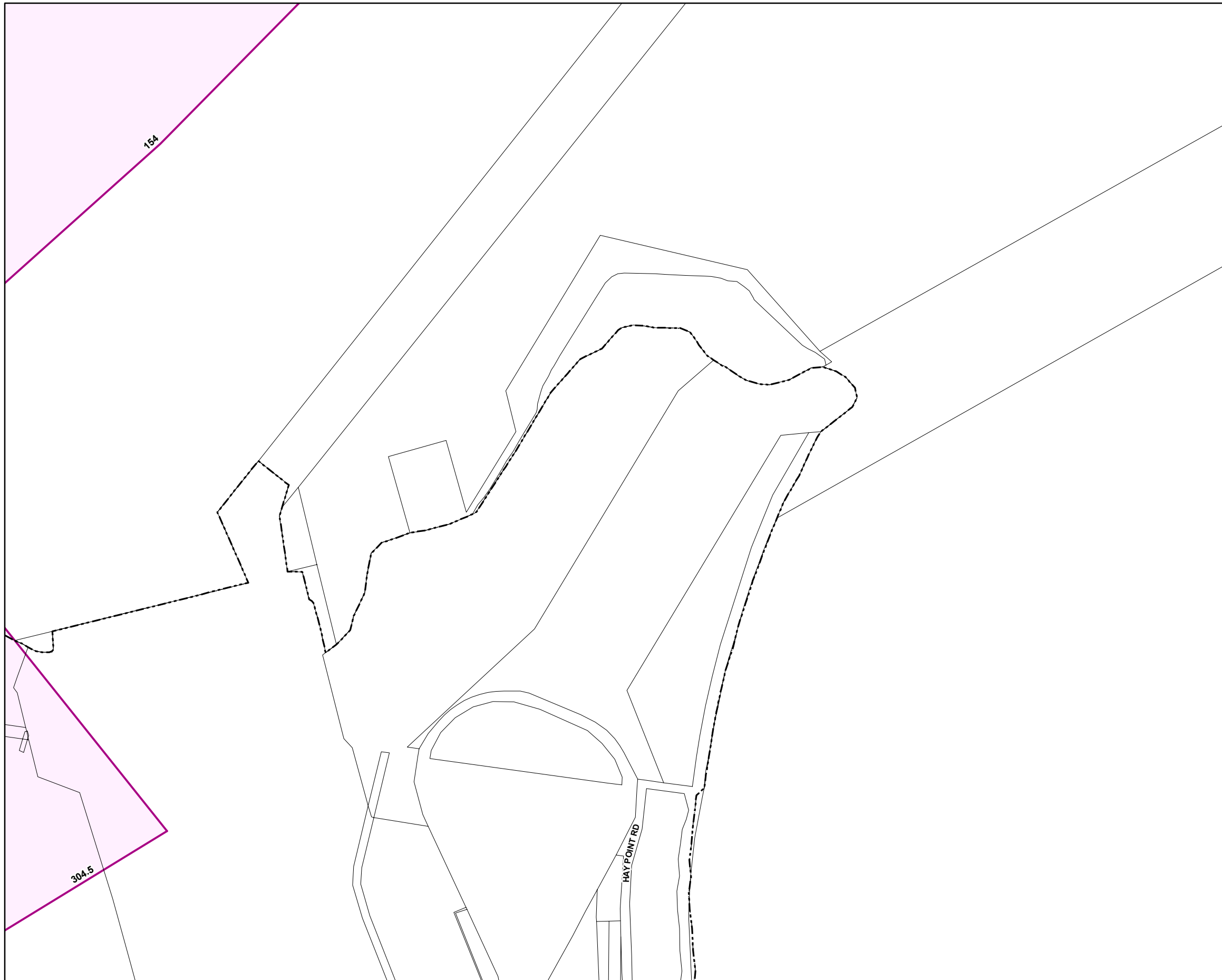
While every care is taken to ensure the accuracy of this product Mackay Regional Council makes no representations or warranties about the accuracy, reliability, completeness or suitability for any particular purpose and disclaims all responsibility and all liability (including without limitation, liability in negligence) or all expenses, losses, damages (including indirect or consequential damage) and costs you may incur as a result of this product being inaccurate or incomplete in any way or for any reason.

**Effective from 26 April 2022**

© Copyright Mackay Regional Council 2018  
Geocentric Datum of Australia 2020 (GDA2020)





Approx Scale @ A3 1:10000









### Development Constraints

#### Obstacle Limitation Surface (OLS)

-  Obstacle Limitation Surface
-  Obstacle Limitation Surface contours
-  Airport public safety area
-  Airport runway

#### Cadastre

-  Local Government Boundary
-  Cadastre - September 2021 (Sourced DNRME)
-  Suburb or Locality
-  Waterway or Waterbody

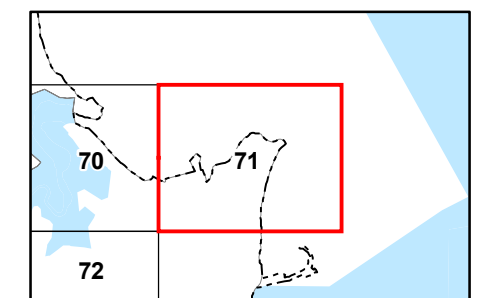

SPP mapping for Strategic airports and aviation facilities was used for this map. Obstacle Limitation Surface (OLS) data is dated 25 October 2017 and Public safety area data is dated 4 May 2016. This data is to be used as a guide only for planning purposes.

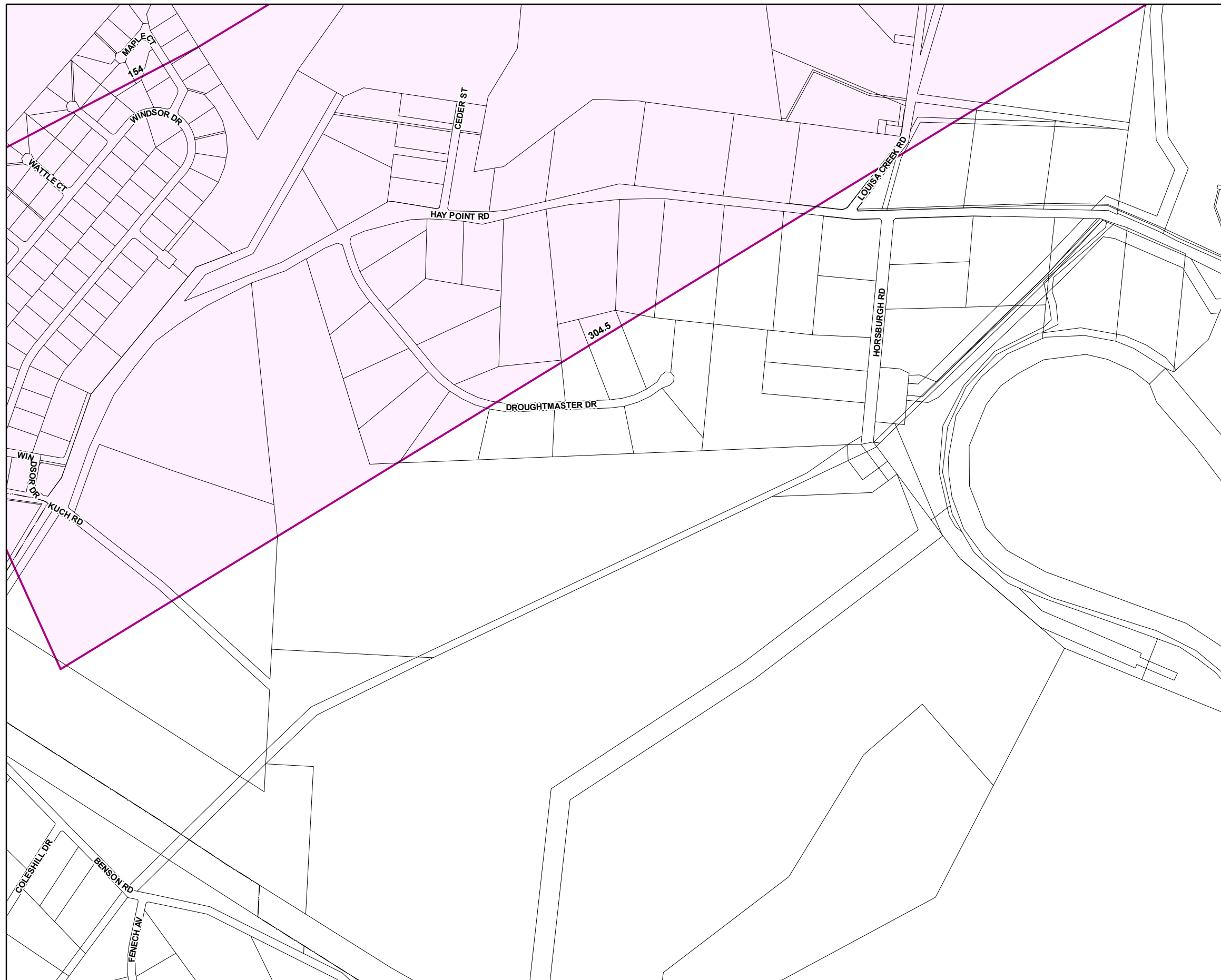
While every care is taken to ensure the accuracy of this product Mackay Regional Council makes no representations or warranties about the accuracy, reliability, completeness or suitability for any particular purpose and disclaims all responsibility and all liability (including without limitation, liability in negligence) or all expenses, losses, damages (including indirect or consequential damage) and costs you may incur as a result of this product being inaccurate or incomplete in any way or for any reason.

**Effective from 26 April 2022**

© Copyright Mackay Regional Council 2018  
Geocentric Datum of Australia 2020 (GDA2020)





Approx Scale @ A3 1:10000









## Development Constraints

### Obstacle Limitation Surface (OLS)

-  Obstacle Limitation Surface
-  Obstacle Limitation Surface contours
-  Airport public safety area
-  Airport runway

### Cadastre

-  Local Government Boundary
-  Cadastre - September 2021 (Sourced DNRME)
-  Suburb or Locality
-  Waterway or Waterbody

SPP mapping for Strategic airports and aviation facilities was used for this map. Obstacle Limitation Surface (OLS) data is dated 25 October 2017 and Public safety area data is dated 4 May 2016. This data is to be used as a guide only for planning purposes.

While every care is taken to ensure the accuracy of this product Mackay Regional Council makes no representations or warranties about the accuracy, reliability, completeness or suitability for any particular purpose and disclaims all responsibility and all liability (including without limitation, liability in negligence) or all expenses, losses, damages (including indirect or consequential damage) and costs you may incur as a result of this product being inaccurate or incomplete in any way or for any reason.

**Effective from 26 April 2022**

© Copyright Mackay Regional Council 2018  
Geocentric Datum of Australia 2020 (GDA2020)

Approx Scale @ A3 1:10000

