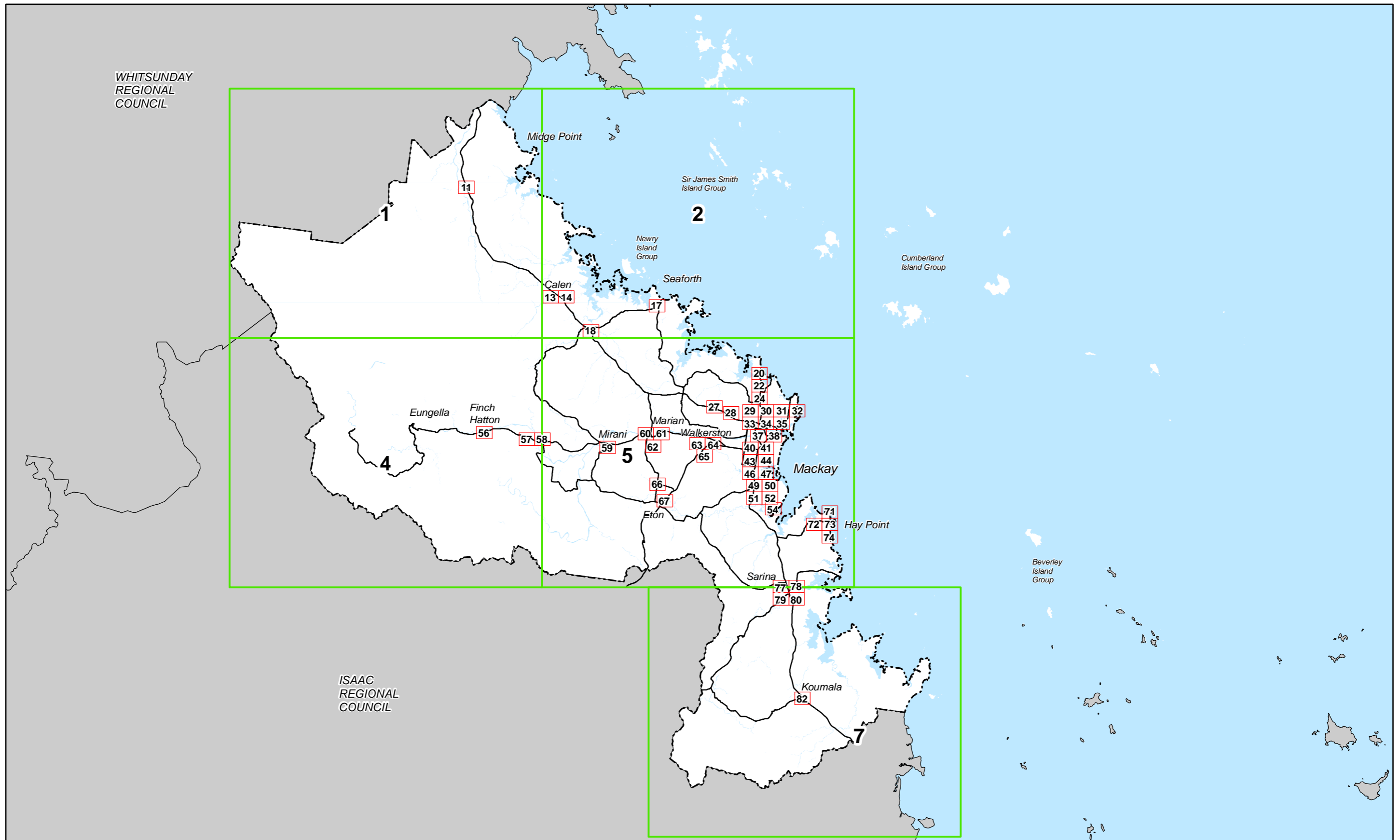
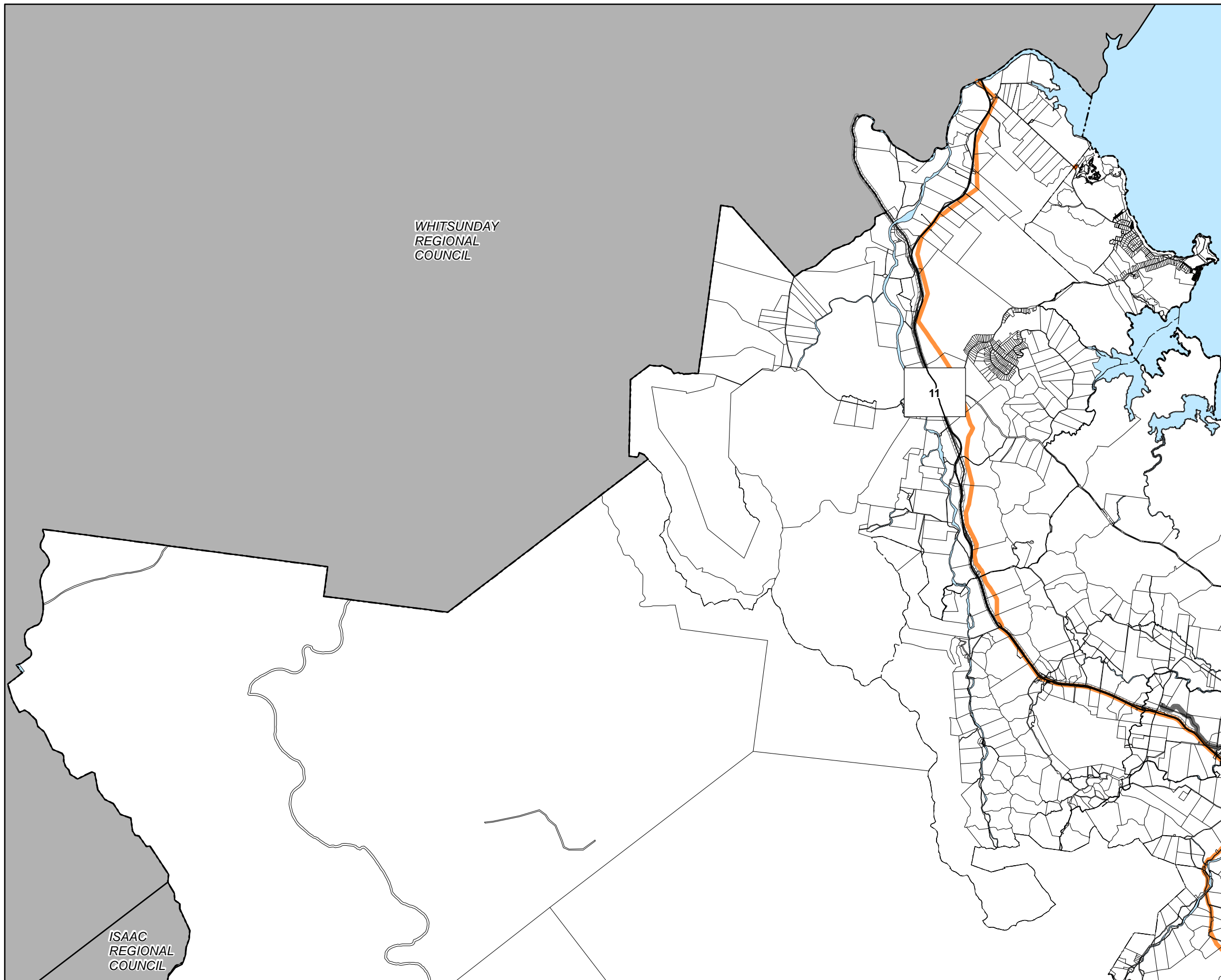









## GRID INDEX - REGIONAL INFRASTRUCTURE OVERLAY MAPS









### Infrastructure

-  Regional electricity infrastructure
-  Proximate to regional electricity infrastructure
-  Substation
-  Proximate to a substation
-  Railway infrastructure
-  Proximate to railway infrastructure
-  Regional irrigation area

### Cadastral

-  Local Government Boundary
-  Cadastral - September 2021 (Sourced DNRME)
-  Suburb or Locality
-  Waterway or Waterbody

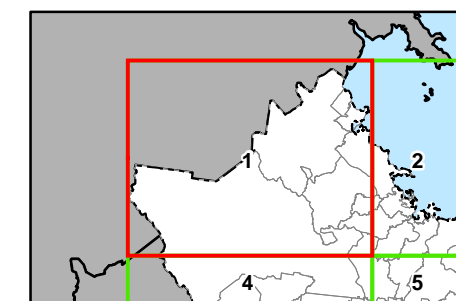
Regional electricity infrastructure data is based off SPP - Major Electricity Infrastructure (Powerlink) and (Ergon) layers dated 27 January 2016. Substations are compiled of local information and SPP - Electricity substation (Powerlink) and (Ergon) layers dated 27 January 2016. Railway infrastructure data was compiled based off local information for cane railways and SPP - Transport - Railway corridor data dated 28 September 2016. Regional irrigation area data was compiled by Mackay Regional Council using information provided by SunWater. This data is to be used as a guide only for planning purposes.

While every care is taken to ensure the accuracy of this product Mackay Regional Council makes no representations or warranties about the accuracy, reliability, completeness or suitability for any particular purpose and disclaims all responsibility and all liability (including without limitation, liability in negligence) or all expenses, losses, damages (including indirect or consequential damage) and costs you may incur as a result of this product being inaccurate or incomplete in any way or for any reason.

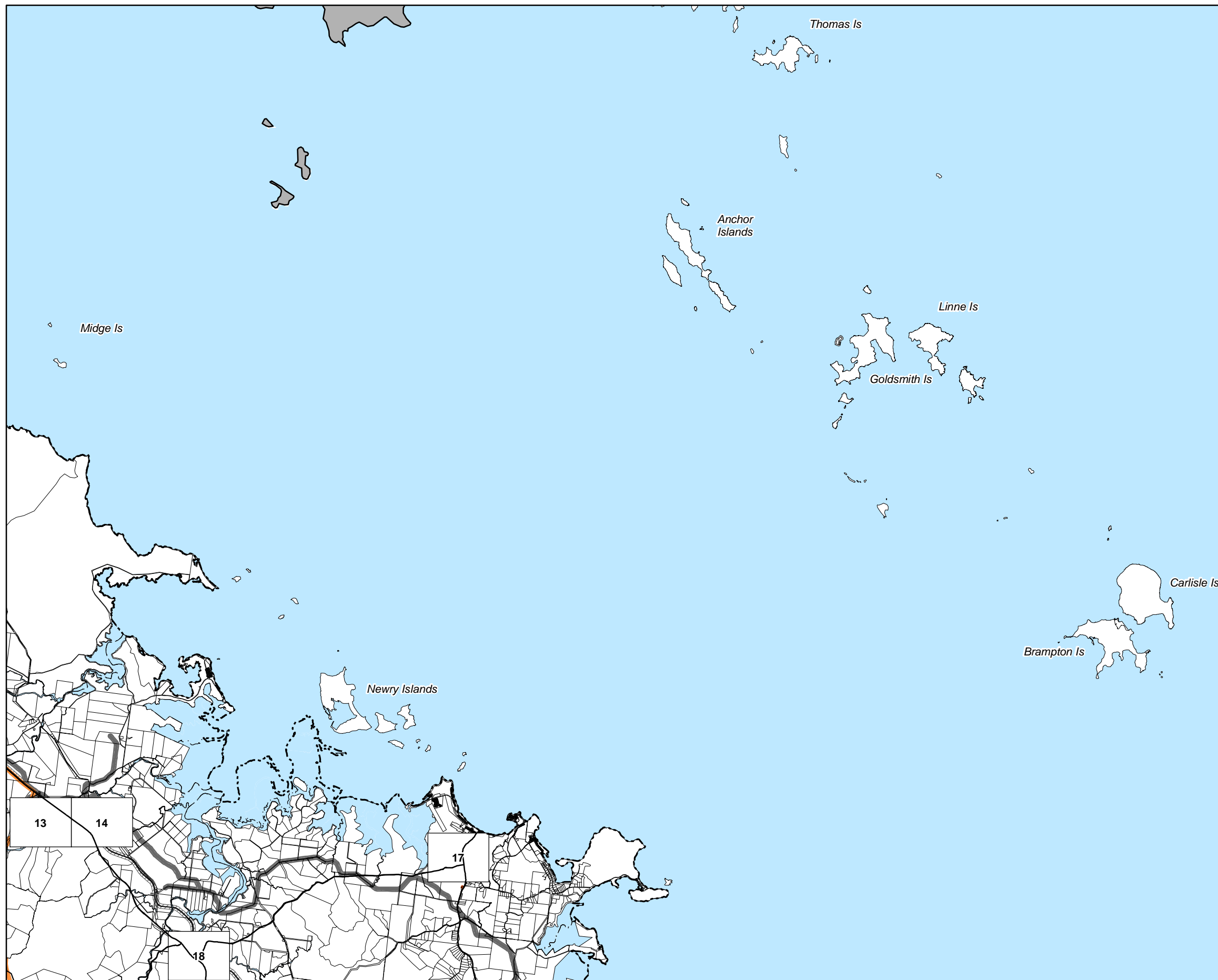
**Effective from 26 April 2022**

© Copyright Mackay Regional Council 2018  
Geocentric Datum of Australia 2020 (GDA2020)

Approx Scale @ A3 1:200,000



Regional Infrastructure Overlay Map - RI - 1



### Infrastructure

- Regional electricity infrastructure
- Proximate to regional electricity infrastructure
- Substation
- Proximate to a substation
- Railway infrastructure
- Proximate to railway infrastructure
- Regional irrigation area

### Cadastrre

- Local Government Boundary
- Cadastre - September 2021 (Sourced DNRME)
- Suburb or Locality
- Waterway or Waterbody

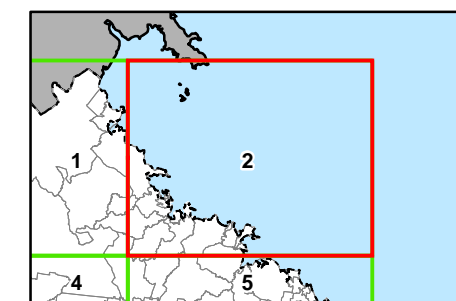
Regional electricity infrastructure data is based off SPP - Major Electricity Infrastructure (Powerlink) and (Ergon) layers dated 27 January 2016. Substations are compiled of local information and SPP - Electricity substation (Powerlink) and (Ergon) layers dated 27 January 2016. Railway infrastructure data was compiled based off local information for cane railways and SPP - Transport - Railway corridor data dated 28 September 2016. Regional irrigation area data was compiled by Mackay Regional Council using information provided by SunWater. This data is to be used as a guide only for planning purposes.

While every care is taken to ensure the accuracy of this product Mackay Regional Council makes no representations or warranties about the accuracy, reliability, completeness or suitability for any particular purpose and disclaims all responsibility and all liability (including without limitation, liability in negligence) or all expenses, losses, damages (including indirect or consequential damage) and costs you may incur as a result of this product being inaccurate or incomplete in any way or for any reason.

**Effective from 26 April 2022**

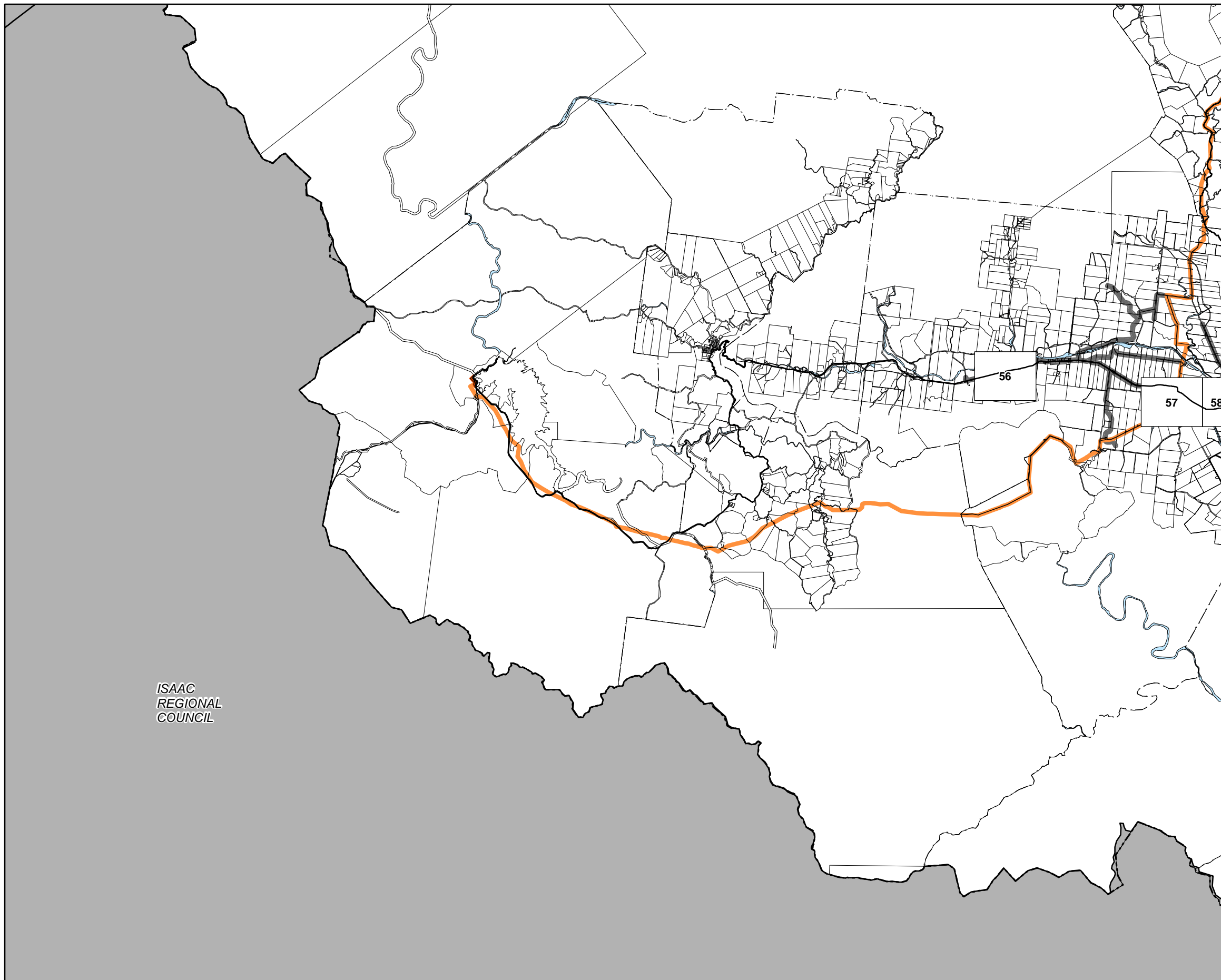
© Copyright Mackay Regional Council 2018  
Geocentric Datum of Australia 2020 (GDA2020)

Approx Scale @ A3 1:200,000










Regional Infrastructure Overlay Map - RI - 2









ISAAC  
REGIONAL  
COUNCIL

### Infrastructure

-  Regional electricity infrastructure
-  Proximate to regional electricity infrastructure
-  Substation
-  Proximate to a substation
-  Railway infrastructure
-  Proximate to railway infrastructure
-  Regional irrigation area

### Cadastral

-  Local Government Boundary
-  Cadastral - September 2021 (Sourced DNRME)
-  Suburb or Locality
-  Waterway or Waterbody

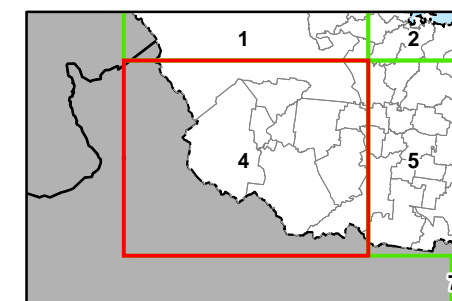
Regional electricity infrastructure data is based off SPP - Major Electricity Infrastructure (Powerlink) and (Ergon) layers dated 27 January 2016. Substations are compiled of local information and SPP - Electricity substation (Powerlink) and (Ergon) layers dated 27 January 2016. Railway infrastructure data was compiled based off local information for cane railways and SPP - Transport - Railway corridor data dated 28 September 2016. Regional irrigation area data was compiled by Mackay Regional Council using information provided by SunWater. This data is to be used as a guide only for planning purposes.

While every care is taken to ensure the accuracy of this product Mackay Regional Council makes no representations or warranties about the accuracy, reliability, completeness or suitability for any particular purpose and disclaims all responsibility and all liability (including without limitation, liability in negligence) or all expenses, losses, damages (including indirect or consequential damage) and costs you may incur as a result of this product being inaccurate or incomplete in any way or for any reason.

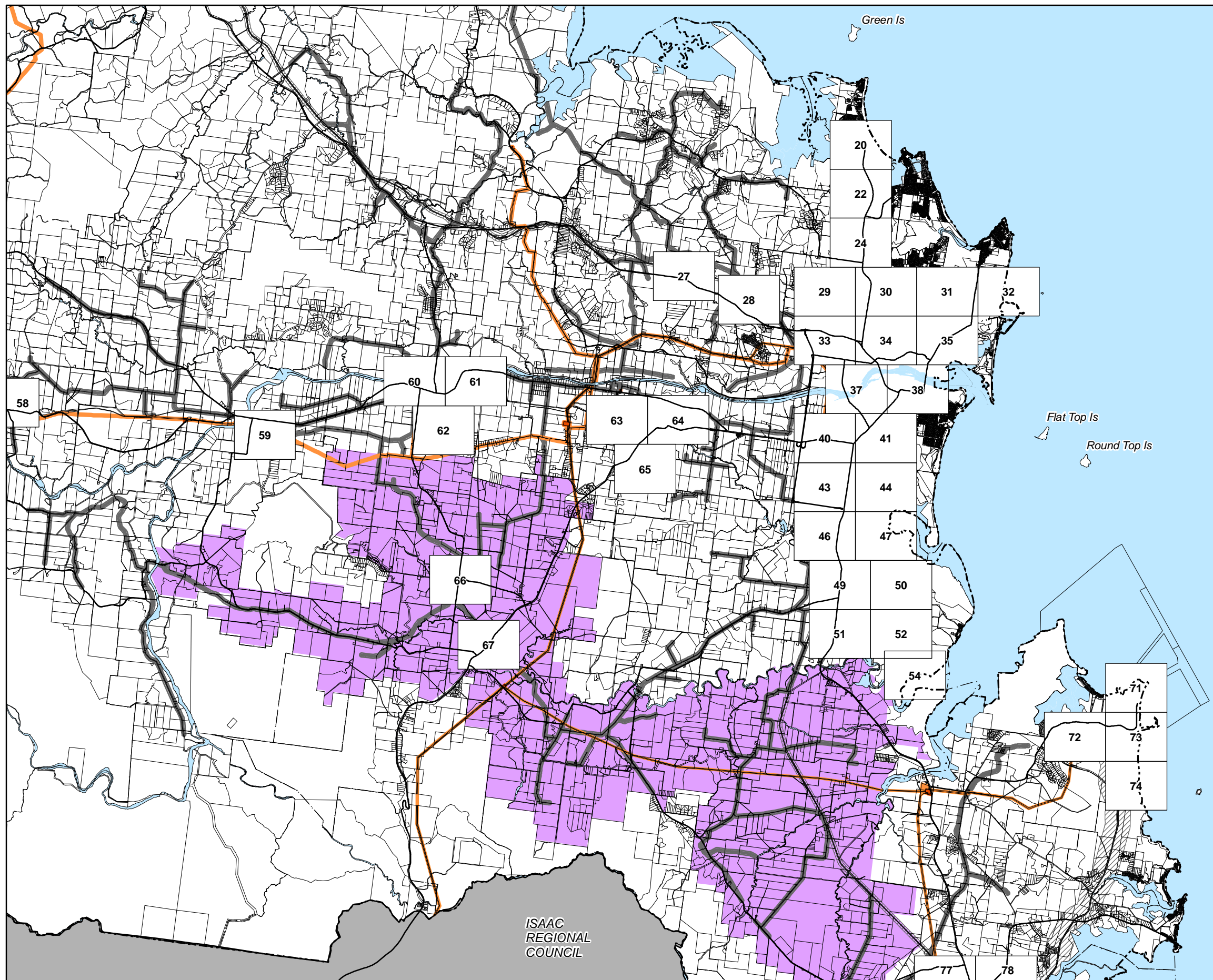
**Effective from 26 April 2022**

© Copyright Mackay Regional Council 2018  
Geocentric Datum of Australia 2020 (GDA2020)

Approx Scale @ A3 1:200,000







### Infrastructure

- Regional electricity infrastructure
- Proximate to regional electricity infrastructure
- Substation
- Proximate to a substation
- Railway infrastructure
- Proximate to railway infrastructure
- Regional irrigation area

### Cadastre

- Local Government Boundary
- Cadastre - September 2021 (Sourced DNRME)
- Suburb or Locality
- Waterway or Waterbody

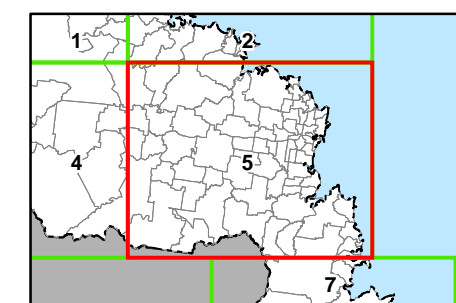
Regional electricity infrastructure data is based off SPP - Major Electricity Infrastructure (Powerlink) and (Ergon) layers dated 27 January 2016. Substations are compiled of local information and SPP - Electricity substation (Powerlink) and (Ergon) layers dated 27 January 2016. Railway infrastructure data was compiled based off local information for cane railways and SPP - Transport - Railway corridor data dated 28 September 2016. Regional irrigation area data was compiled by Mackay Regional Council using information provided by SunWater. This data is to be used as a guide only for planning purposes.

While every care is taken to ensure the accuracy of this product Mackay Regional Council makes no representations or warranties about the accuracy, reliability, completeness or suitability for any particular purpose and disclaims all responsibility and all liability (including without limitation, liability in negligence) or all expenses, losses, damages (including indirect or consequential damage) and costs you may incur as a result of this product being inaccurate or incomplete in any way or for any reason.

**Effective from 26 April 2022**

© Copyright Mackay Regional Council 2018  
Geocentric Datum of Australia 2020 (GDA2020)

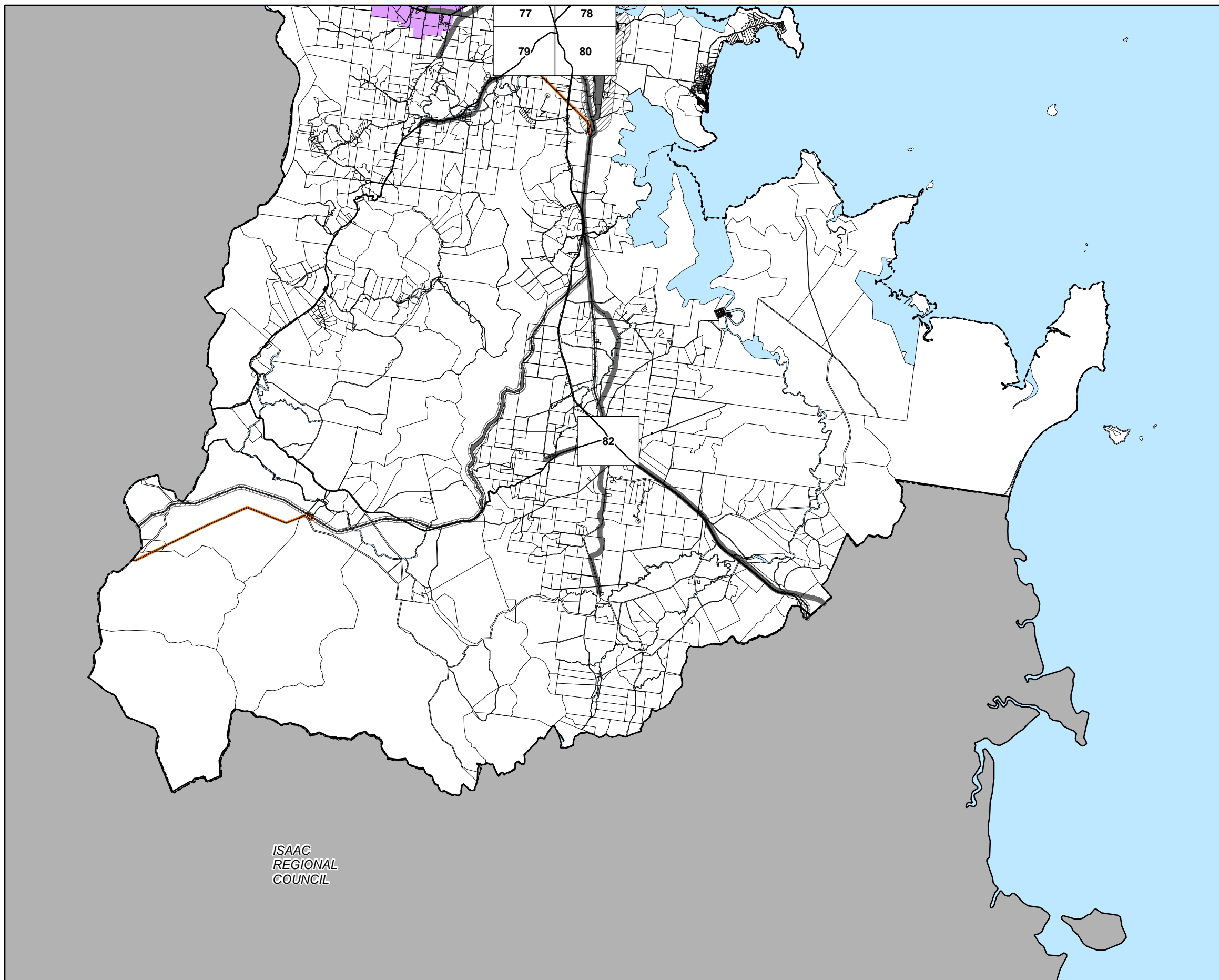
Approx Scale @ A3 1:200,000



Regional Infrastructure Overlay Map - RI - 5








ISAAC  
REGIONAL  
COUNCIL









ISAAC  
REGIONAL  
COUNCIL

### Infrastructure

-  Regional electricity infrastructure
-  Proximate to regional electricity infrastructure
-  Substation
-  Proximate to a substation
-  Railway infrastructure
-  Proximate to railway infrastructure
-  Regional irrigation area

### Cadastral

-  Local Government Boundary
-  Cadastre - September 2021 (Sourced DNRME)
-  Suburb or Locality
-  Waterway or Waterbody

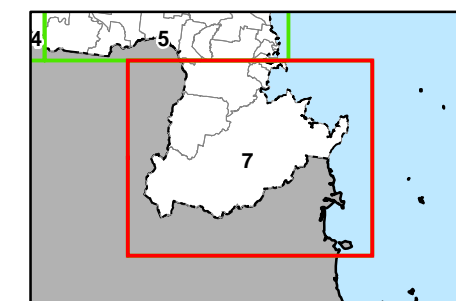
Regional electricity infrastructure data is based off SPP - Major Electricity Infrastructure (Powerlink) and (Ergon) layers dated 27 January 2016. Substations are compiled of local information and SPP - Electricity substation (Powerlink) and (Ergon) layers dated 27 January 2016. Railway infrastructure data was compiled based off local information for cane railways and SPP - Transport - Railway corridor data dated 28 September 2016. Regional irrigation area data was compiled by Mackay Regional Council using information provided by SunWater. This data is to be used as a guide only for planning purposes.

While every care is taken to ensure the accuracy of this product Mackay Regional Council makes no representations or warranties about the accuracy, reliability, completeness or suitability for any particular purpose and disclaims all responsibility and all liability (including without limitation, liability in negligence) or all expenses, losses, damages (including indirect or consequential damage) and costs you may incur as a result of this product being inaccurate or incomplete in any way or for any reason.

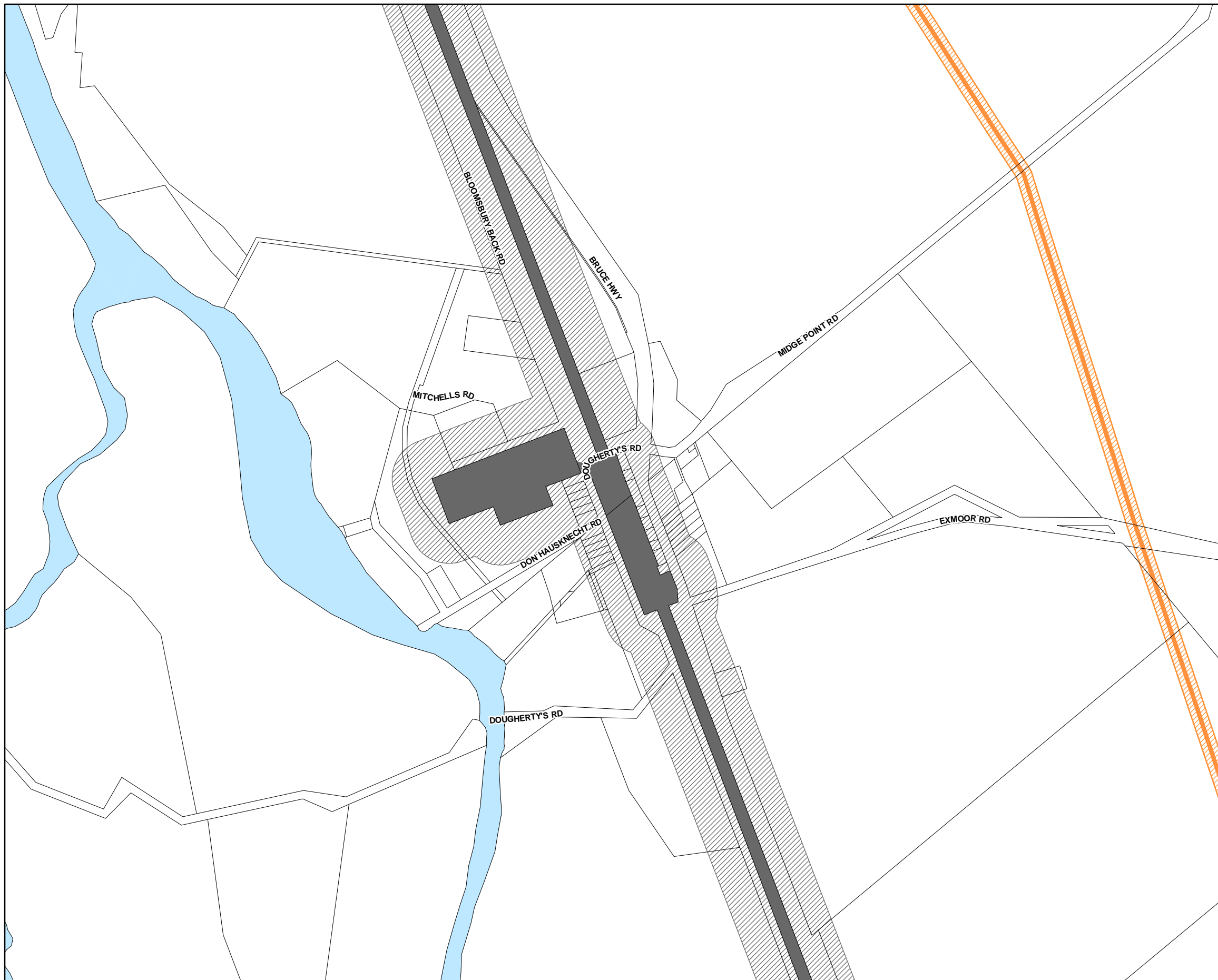
**Effective from 26 April 2022**

© Copyright Mackay Regional Council 2018  
Geocentric Datum of Australia 2020 (GDA2020)








Approx Scale @ A3 1:200,000







Regional Infrastructure Overlay Map - RI - 7



### Infrastructure

-  Regional electricity infrastructure
-  Proximate to regional electricity infrastructure
-  Substation
-  Proximate to a substation
-  Railway infrastructure
-  Proximate to railway infrastructure
-  Regional irrigation area

### Cadastral

-  Local Government Boundary
-  Cadastre - September 2021 (Sourced DNRME)
-  Suburb or Locality
-  Waterway or Waterbody

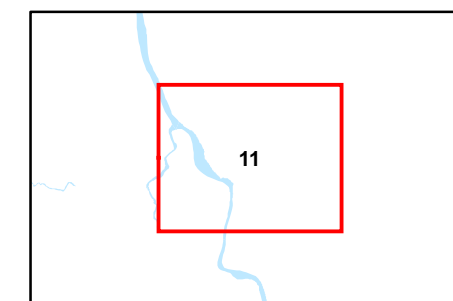
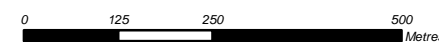
Regional electricity infrastructure data is based off SPP - Major Electricity Infrastructure (Powerlink) and (Ergon) layers dated 27 January 2016. Substations are compiled of local information and SPP - Electricity substation (Powerlink) and (Ergon) layers dated 27 January 2016. Railway infrastructure data was compiled based off local information for cane railways and SPP - Transport - Railway corridor data dated 28 September 2016. Regional irrigation area data was compiled by Mackay Regional Council using information provided by SunWater. This data is to be used as a guide only for planning purposes.

While every care is taken to ensure the accuracy of this product Mackay Regional Council makes no representations or warranties about the accuracy, reliability, completeness or suitability for any particular purpose and disclaims all responsibility and all liability (including without limitation, liability in negligence) or all expenses, losses, damages (including indirect or consequential damage) and costs you may incur as a result of this product being inaccurate or incomplete in any way or for any reason.

**Effective from 26 April 2022**

© Copyright Mackay Regional Council 2018  
Geocentric Datum of Australia 2020 (GDA2020)








Approx Scale @ A3 1:10000











### Infrastructure

-  Regional electricity infrastructure
-  Proximate to regional electricity infrastructure
-  Substation
-  Proximate to a substation
-  Railway infrastructure
-  Proximate to railway infrastructure
-  Regional irrigation area

### Cadastre

-  Local Government Boundary
-  Cadastre - September 2021 (Sourced DNRME)
-  Suburb or Locality
-  Waterway or Waterbody

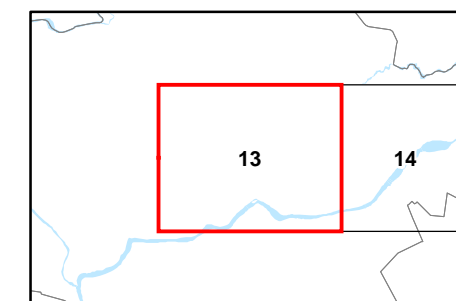
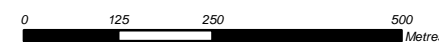
Regional electricity infrastructure data is based off SPP - Major Electricity Infrastructure (Powerlink) and (Ergon) layers dated 27 January 2016. Substations are compiled of local information and SPP - Electricity substation (Powerlink) and (Ergon) layers dated 27 January 2016. Railway infrastructure data was compiled based off local information for cane railways and SPP - Transport - Railway corridor data dated 28 September 2016. Regional irrigation area data was compiled by Mackay Regional Council using information provided by SunWater. This data is to be used as a guide only for planning purposes.

While every care is taken to ensure the accuracy of this product Mackay Regional Council makes no representations or warranties about the accuracy, reliability, completeness or suitability for any particular purpose and disclaims all responsibility and all liability (including without limitation, liability in negligence) or all expenses, losses, damages (including indirect or consequential damage) and costs you may incur as a result of this product being inaccurate or incomplete in any way or for any reason.

**Effective from 26 April 2022**








© Copyright Mackay Regional Council 2018  
Geocentric Datum of Australia 2020 (GDA2020)

Approx Scale @ A3 1:10000









### Infrastructure

-  Regional electricity infrastructure
-  Proximate to regional electricity infrastructure
-  Substation
-  Proximate to a substation
-  Railway infrastructure
-  Proximate to railway infrastructure
-  Regional irrigation area

### Cadastre

-  Local Government Boundary
-  Cadastre - September 2021 (Sourced DNRME)
-  Suburb or Locality
-  Waterway or Waterbody

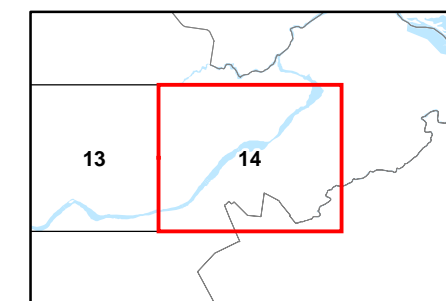
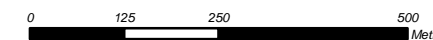
Regional electricity infrastructure data is based off SPP - Major Electricity Infrastructure (Powerlink) and (Ergon) layers dated 27 January 2016. Substations are compiled of local information and SPP - Electricity substation (Powerlink) and (Ergon) layers dated 27 January 2016. Railway infrastructure data was compiled based off local information for cane railways and SPP - Transport - Railway corridor data dated 28 September 2016. Regional irrigation area data was compiled by Mackay Regional Council using information provided by SunWater. This data is to be used as a guide only for planning purposes.

While every care is taken to ensure the accuracy of this product Mackay Regional Council makes no representations or warranties about the accuracy, reliability, completeness or suitability for any particular purpose and disclaims all responsibility and all liability (including without limitation, liability in negligence) or all expenses, losses, damages (including indirect or consequential damage) and costs you may incur as a result of this product being inaccurate or incomplete in any way or for any reason.

**Effective from 26 April 2022**

© Copyright Mackay Regional Council 2018  
Geocentric Datum of Australia 2020 (GDA2020)

Approx Scale @ A3 1:10000





### Infrastructure

- Regional electricity infrastructure
- Proximate to regional electricity infrastructure
- Substation
- Proximate to a substation
- Railway infrastructure
- Proximate to railway infrastructure
- Regional irrigation area

### Cadastre

- Local Government Boundary
- Cadastre - September 2021 (Sourced DNRME)
- Suburb or Locality
- Waterway or Waterbody

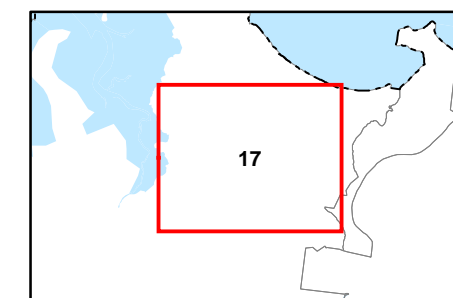
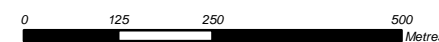
Regional electricity infrastructure data is based off SPP - Major Electricity Infrastructure (Powerlink) and (Ergon) layers dated 27 January 2016. Substations are compiled of local information and SPP - Electricity substation (Powerlink) and (Ergon) layers dated 27 January 2016. Railway infrastructure data was compiled based off local information for cane railways and SPP - Transport - Railway corridor data dated 28 September 2016. Regional irrigation area data was compiled by Mackay Regional Council using information provided by SunWater. This data is to be used as a guide only for planning purposes.

While every care is taken to ensure the accuracy of this product Mackay Regional Council makes no representations or warranties about the accuracy, reliability, completeness or suitability for any particular purpose and disclaims all responsibility and all liability (including without limitation, liability in negligence) or all expenses, losses, damages (including indirect or consequential damage) and costs you may incur as a result of this product being inaccurate or incomplete in any way or for any reason.

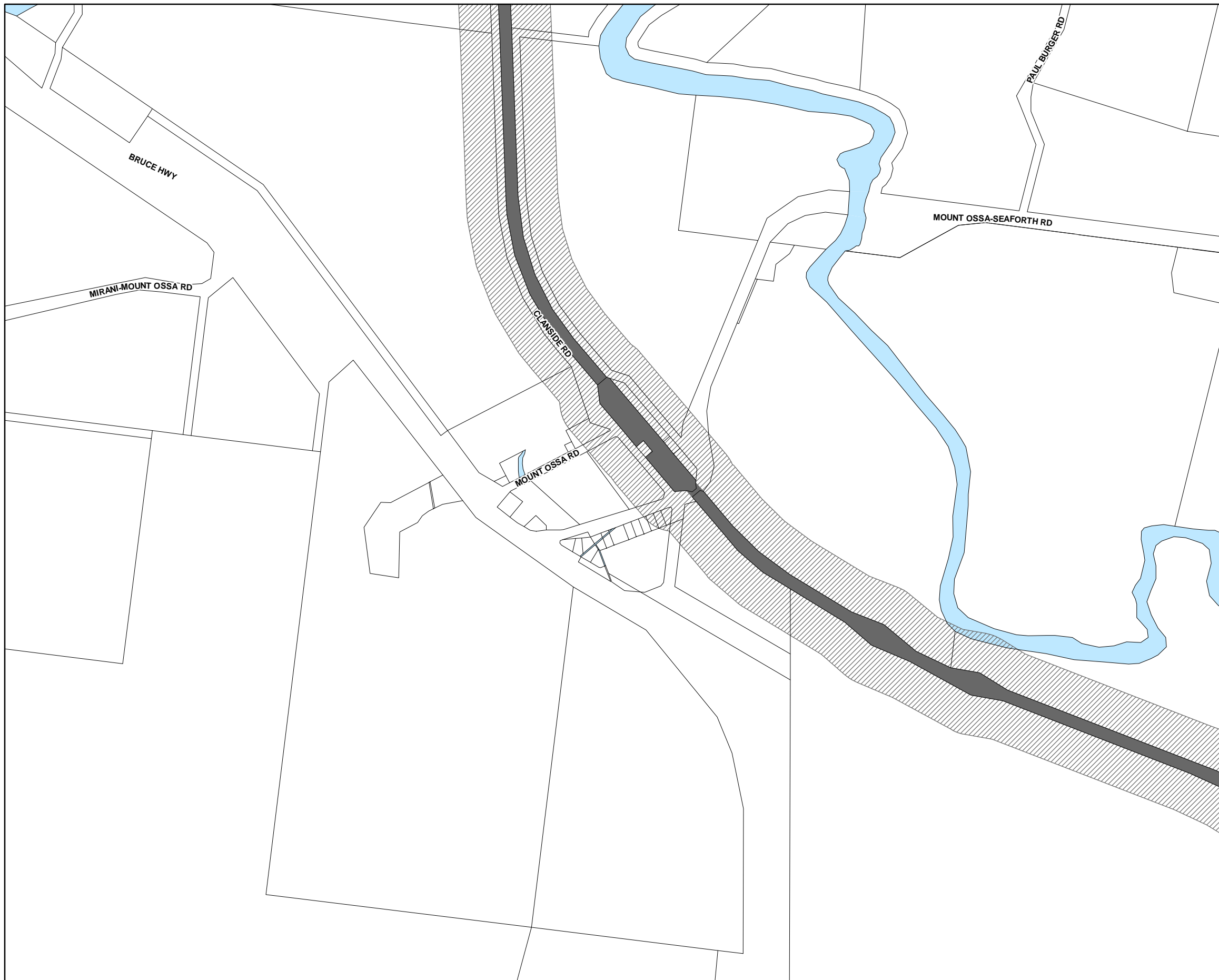
**Effective from 26 April 2022**

© Copyright Mackay Regional Council 2018  
Geocentric Datum of Australia 2020 (GDA2020)








Approx Scale @ A3 1:10000











### Infrastructure

-  Regional electricity infrastructure
-  Proximate to regional electricity infrastructure
-  Substation
-  Proximate to a substation
-  Railway infrastructure
-  Proximate to railway infrastructure
-  Regional irrigation area

### Cadastral

-  Local Government Boundary
-  Cadastre - September 2021 (Sourced DNRME)
-  Suburb or Locality
-  Waterway or Waterbody

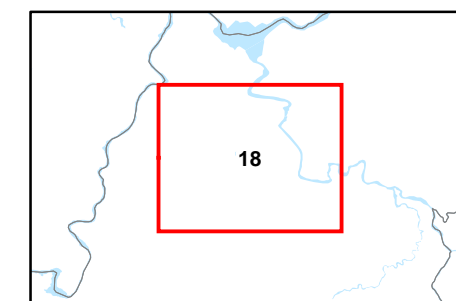
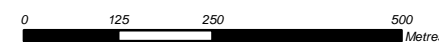
Regional electricity infrastructure data is based off SPP - Major Electricity Infrastructure (Powerlink) and (Ergon) layers dated 27 January 2016. Substations are compiled of local information and SPP - Electricity substation (Powerlink) and (Ergon) layers dated 27 January 2016. Railway infrastructure data was compiled based off local information for cane railways and SPP - Transport - Railway corridor data dated 28 September 2016. Regional irrigation area data was compiled by Mackay Regional Council using information provided by SunWater. This data is to be used as a guide only for planning purposes.

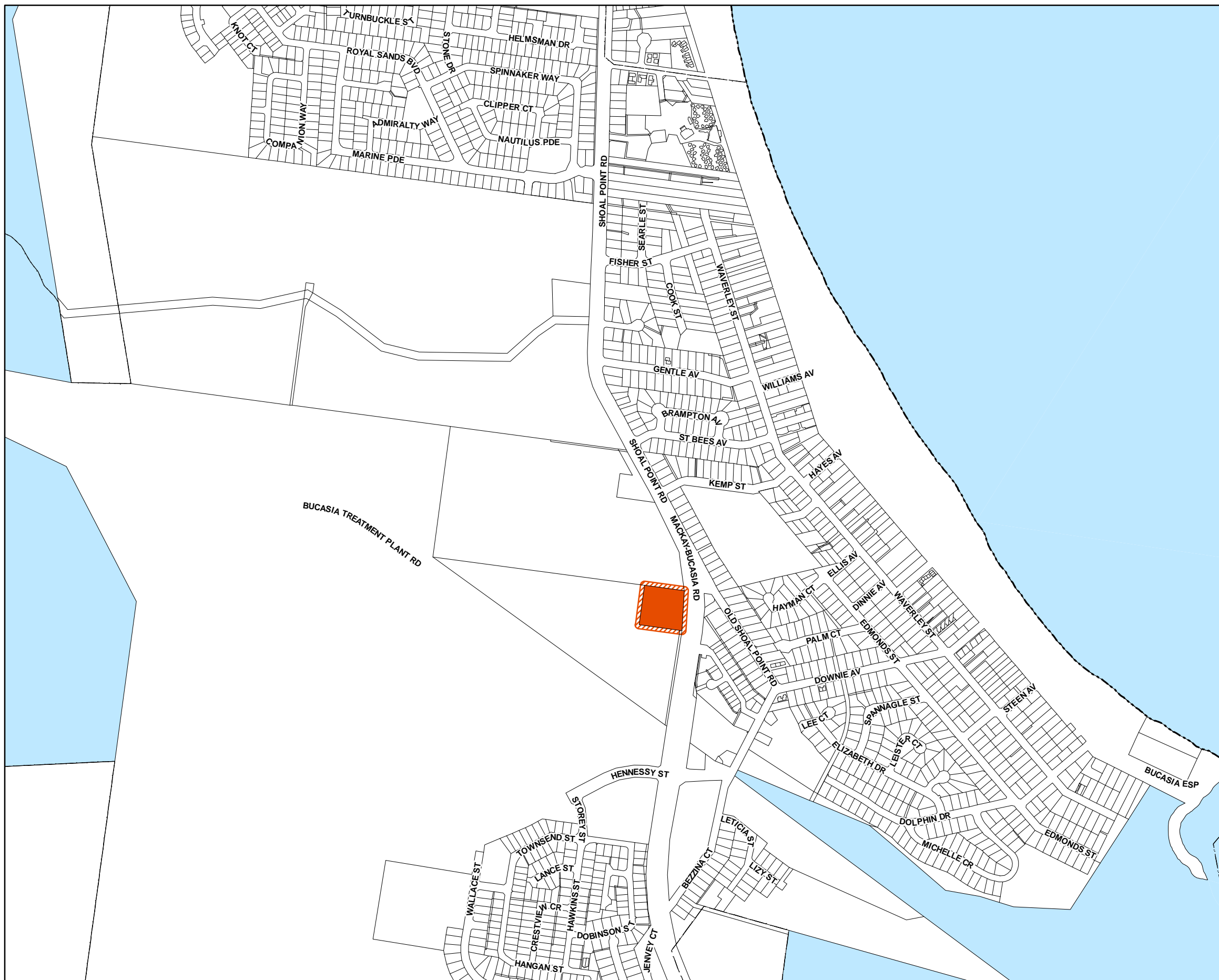
While every care is taken to ensure the accuracy of this product Mackay Regional Council makes no representations or warranties about the accuracy, reliability, completeness or suitability for any particular purpose and disclaims all responsibility and all liability (including without limitation, liability in negligence) or all expenses, losses, damages (including indirect or consequential damage) and costs you may incur as a result of this product being inaccurate or incomplete in any way or for any reason.

**Effective from 26 April 2022**

© Copyright Mackay Regional Council 2018  
Geocentric Datum of Australia 2020 (GDA2020)

Approx Scale @ A3 1:10000





### Infrastructure

- Regional electricity infrastructure
- Proximate to regional electricity infrastructure
- Substation
- Proximate to a substation
- Railway infrastructure
- Proximate to railway infrastructure
- Regional irrigation area

### Cadastre

- Local Government Boundary
- Cadastre - September 2021 (Sourced DNRME)
- Suburb or Locality
- Waterway or Waterbody

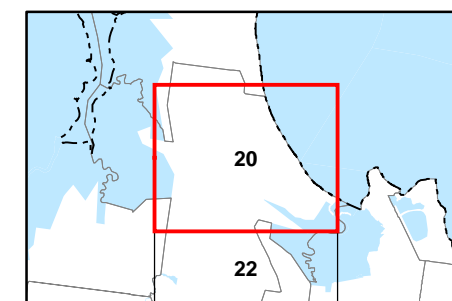
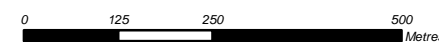
Regional electricity infrastructure data is based off SPP - Major Electricity Infrastructure (Powerlink) and (Ergon) layers dated 27 January 2016. Substations are compiled of local information and SPP - Electricity substation (Powerlink) and (Ergon) layers dated 27 January 2016. Railway infrastructure data was compiled based off local information for cane railways and SPP - Transport - Railway corridor data dated 28 September 2016. Regional irrigation area data was compiled by Mackay Regional Council using information provided by SunWater. This data is to be used as a guide only for planning purposes.

While every care is taken to ensure the accuracy of this product Mackay Regional Council makes no representations or warranties about the accuracy, reliability, completeness or suitability for any particular purpose and disclaims all responsibility and all liability (including without limitation, liability in negligence) or all expenses, losses, damages (including indirect or consequential damage) and costs you may incur as a result of this product being inaccurate or incomplete in any way or for any reason.

**Effective from 26 April 2022**

© Copyright Mackay Regional Council 2018  
Geocentric Datum of Australia 2020 (GDA2020)

Approx Scale @ A3 1:10000







### Infrastructure

- Regional electricity infrastructure
- Proximate to regional electricity infrastructure
- Substation
- Proximate to a substation
- Railway infrastructure
- Proximate to railway infrastructure
- Regional irrigation area

### Cadastre

- Local Government Boundary
- Cadastre - September 2021 (Sourced DNRME)
- Suburb or Locality
- Waterway or Waterbody

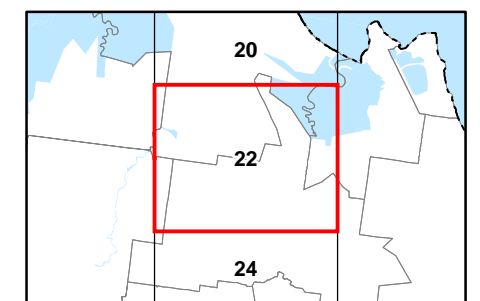

Regional electricity infrastructure data is based off SPP - Major Electricity Infrastructure (Powerlink) and (Ergon) layers dated 27 January 2016. Substations are compiled of local information and SPP - Electricity substation (Powerlink) and (Ergon) layers dated 27 January 2016. Railway infrastructure data was compiled based off local information for cane railways and SPP - Transport - Railway corridor data dated 28 September 2016. Regional irrigation area data was compiled by Mackay Regional Council using information provided by SunWater. This data is to be used as a guide only for planning purposes.

While every care is taken to ensure the accuracy of this product Mackay Regional Council makes no representations or warranties about the accuracy, reliability, completeness or suitability for any particular purpose and disclaims all responsibility and all liability (including without limitation, liability in negligence) or all expenses, losses, damages (including indirect or consequential damage) and costs you may incur as a result of this product being inaccurate or incomplete in any way or for any reason.

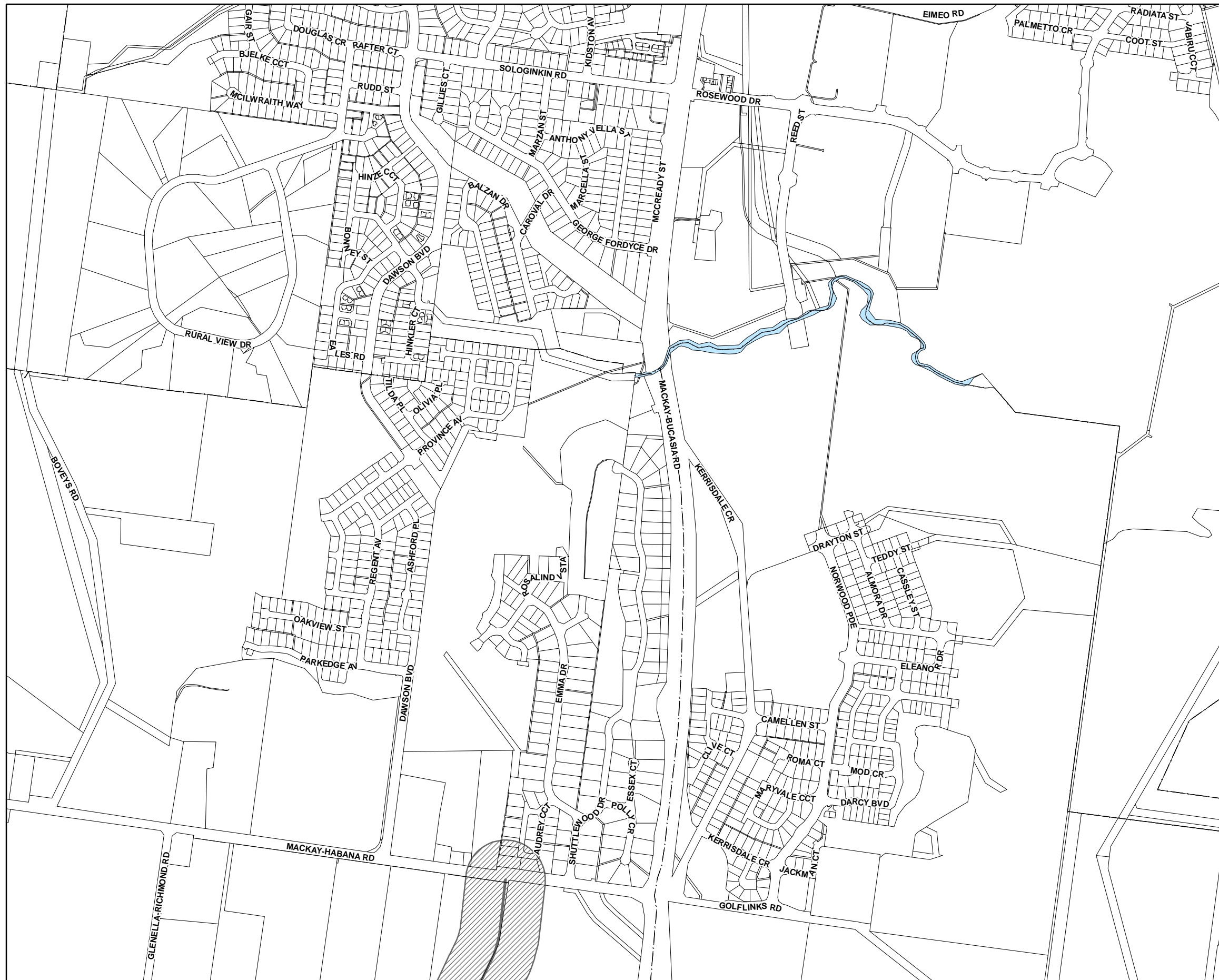
**Effective from 26 April 2022**

© Copyright Mackay Regional Council 2018  
Geocentric Datum of Australia 2020 (GDA2020)

Approx Scale @ A3 1:10000







### Infrastructure

- Regional electricity infrastructure
- Proximate to regional electricity infrastructure
- Substation
- Proximate to a substation
- Railway infrastructure
- Proximate to railway infrastructure
- Regional irrigation area

### Cadastre

- Local Government Boundary
- Cadastre - September 2021 (Sourced DNRME)
- Suburb or Locality
- Waterway or Waterbody

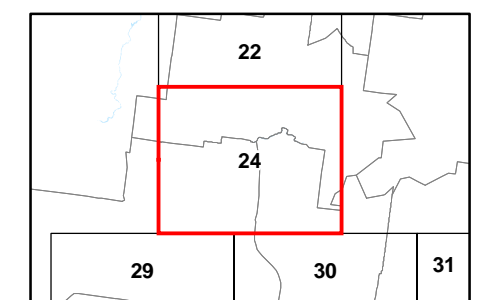

Regional electricity infrastructure data is based off SPP - Major Electricity Infrastructure (Powerlink) and (Ergon) layers dated 27 January 2016. Substations are compiled of local information and SPP - Electricity substation (Powerlink) and (Ergon) layers dated 27 January 2016. Railway infrastructure data was compiled based off local information for cane railways and SPP - Transport - Railway corridor data dated 28 September 2016. Regional irrigation area data was compiled by Mackay Regional Council using information provided by SunWater. This data is to be used as a guide only for planning purposes.

While every care is taken to ensure the accuracy of this product Mackay Regional Council makes no representations or warranties about the accuracy, reliability, completeness or suitability for any particular purpose and disclaims all responsibility and all liability (including without limitation, liability in negligence) or all expenses, losses, damages (including indirect or consequential damage) and costs you may incur as a result of this product being inaccurate or incomplete in any way or for any reason.

Effective from 26 April 2022








© Copyright Mackay Regional Council 2018  
Geocentric Datum of Australia 2020 (GDA2020)

Approx Scale @ A3 1:10000









### Infrastructure

-  Regional electricity infrastructure
-  Proximate to regional electricity infrastructure
-  Substation
-  Proximate to a substation
-  Railway infrastructure
-  Proximate to railway infrastructure
-  Regional irrigation area

### Cadastral

-  Local Government Boundary
-  Cadastre - September 2021 (Sourced DNRME)
-  Suburb or Locality
-  Waterway or Waterbody

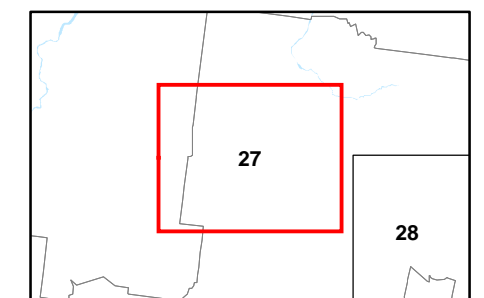

Regional electricity infrastructure data is based off SPP - Major Electricity Infrastructure (Powerlink) and (Ergon) layers dated 27 January 2016. Substations are compiled of local information and SPP - Electricity substation (Powerlink) and (Ergon) layers dated 27 January 2016. Railway infrastructure data was compiled based off local information for cane railways and SPP - Transport - Railway corridor data dated 28 September 2016. Regional irrigation area data was compiled by Mackay Regional Council using information provided by SunWater. This data is to be used as a guide only for planning purposes.

While every care is taken to ensure the accuracy of this product Mackay Regional Council makes no representations or warranties about the accuracy, reliability, completeness or suitability for any particular purpose and disclaims all responsibility and all liability (including without limitation, liability in negligence) or all expenses, losses, damages (including indirect or consequential damage) and costs you may incur as a result of this product being inaccurate or incomplete in any way or for any reason.

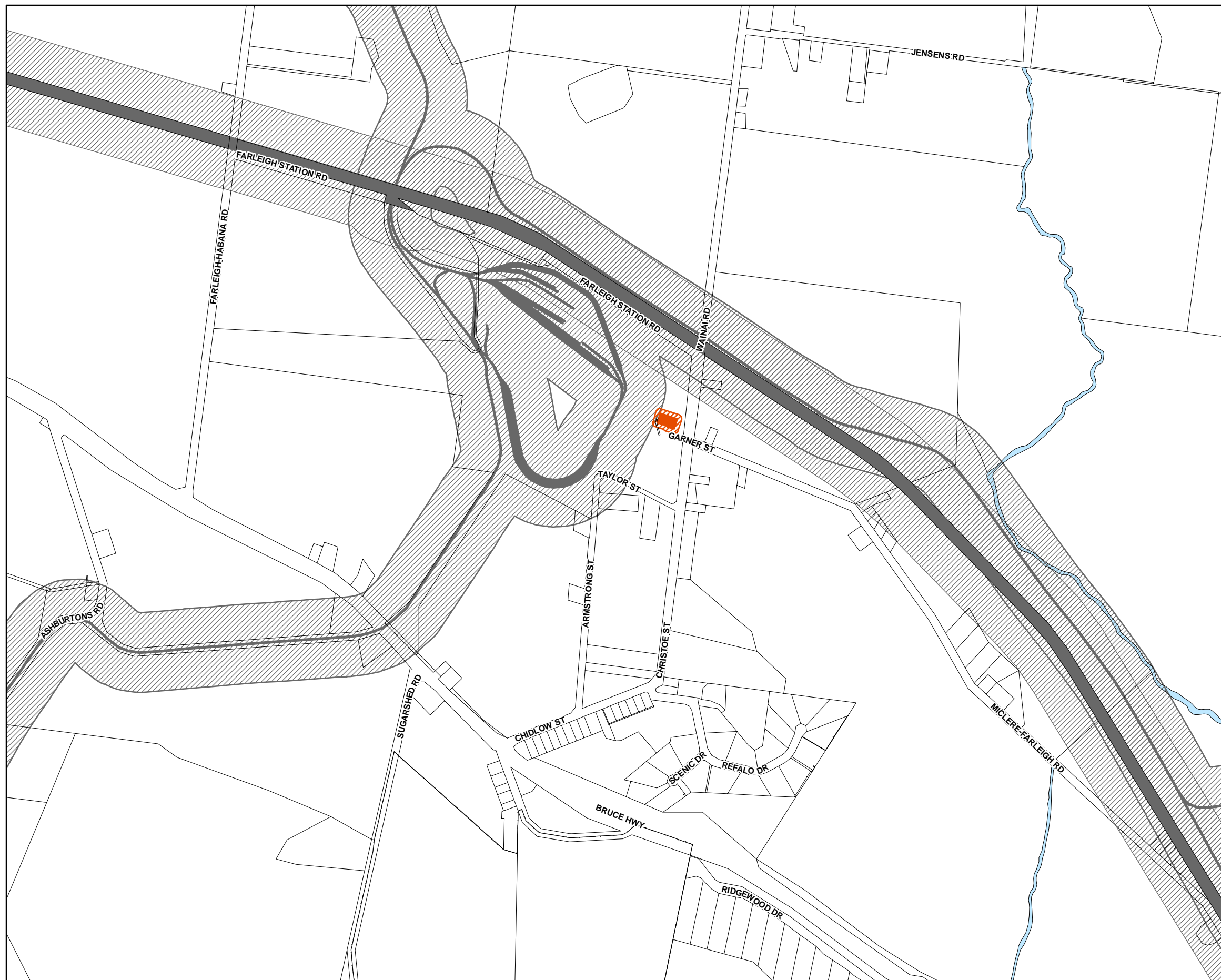
**Effective from 26 April 2022**

© Copyright Mackay Regional Council 2018  
Geocentric Datum of Australia 2020 (GDA2020)

Approx Scale @ A3 1:10000







### Infrastructure

- Regional electricity infrastructure
- Proximate to regional electricity infrastructure
- Substation
- Proximate to a substation
- Railway infrastructure
- Proximate to railway infrastructure
- Regional irrigation area

### Cadastre

- Local Government Boundary
- Cadastre - September 2021 (Sourced DNRME)
- Suburb or Locality
- Waterway or Waterbody

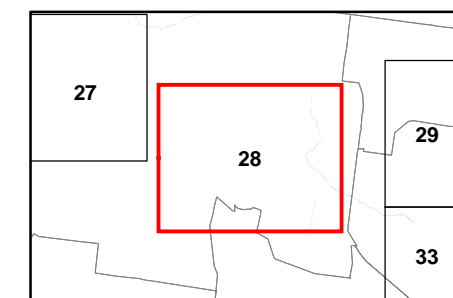
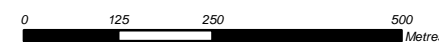
Regional electricity infrastructure data is based off SPP - Major Electricity Infrastructure (Powerlink) and (Ergon) layers dated 27 January 2016. Substations are compiled of local information and SPP - Electricity substation (Powerlink) and (Ergon) layers dated 27 January 2016. Railway infrastructure data was compiled based off local information for cane railways and SPP - Transport - Railway corridor data dated 28 September 2016. Regional irrigation area data was compiled by Mackay Regional Council using information provided by SunWater. This data is to be used as a guide only for planning purposes.

While every care is taken to ensure the accuracy of this product Mackay Regional Council makes no representations or warranties about the accuracy, reliability, completeness or suitability for any particular purpose and disclaims all responsibility and all liability (including without limitation, liability in negligence) or all expenses, losses, damages (including indirect or consequential damage) and costs you may incur as a result of this product being inaccurate or incomplete in any way or for any reason.

**Effective from 26 April 2022**

© Copyright Mackay Regional Council 2018  
Geocentric Datum of Australia 2020 (GDA2020)








Approx Scale @ A3 1:10000











### Infrastructure

-  Regional electricity infrastructure
-  Proximate to regional electricity infrastructure
-  Substation
-  Proximate to a substation
-  Railway infrastructure
-  Proximate to railway infrastructure
-  Regional irrigation area

### Cadastral

-  Local Government Boundary
-  Cadastre - September 2021 (Sourced DNRME)
-  Suburb or Locality
-  Waterway or Waterbody

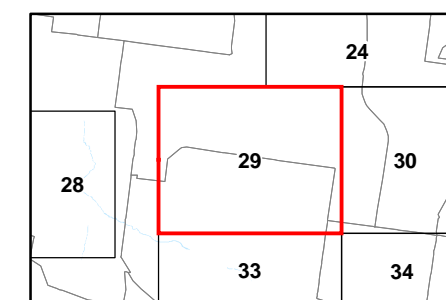
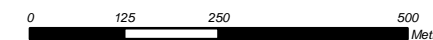
Regional electricity infrastructure data is based off SPP - Major Electricity Infrastructure (Powerlink) and (Ergon) layers dated 27 January 2016. Substations are compiled of local information and SPP - Electricity substation (Powerlink) and (Ergon) layers dated 27 January 2016. Railway infrastructure data was compiled based off local information for cane railways and SPP - Transport - Railway corridor data dated 28 September 2016. Regional irrigation area data was compiled by Mackay Regional Council using information provided by SunWater. This data is to be used as a guide only for planning purposes.

While every care is taken to ensure the accuracy of this product Mackay Regional Council makes no representations or warranties about the accuracy, reliability, completeness or suitability for any particular purpose and disclaims all responsibility and all liability (including without limitation, liability in negligence) or all expenses, losses, damages (including indirect or consequential damage) and costs you may incur as a result of this product being inaccurate or incomplete in any way or for any reason.

**Effective from 26 April 2022**

© Copyright Mackay Regional Council 2018  
Geocentric Datum of Australia 2020 (GDA2020)

Approx Scale @ A3 1:10000





### Infrastructure

- Regional electricity infrastructure
- Proximate to regional electricity infrastructure
- Substation
- Proximate to a substation
- Railway infrastructure
- Proximate to railway infrastructure
- Regional irrigation area

### Cadastr

- Local Government Boundary
- Cadastre - September 2021 (Sourced DNRME)
- Suburb or Locality
- Waterway or Waterbody

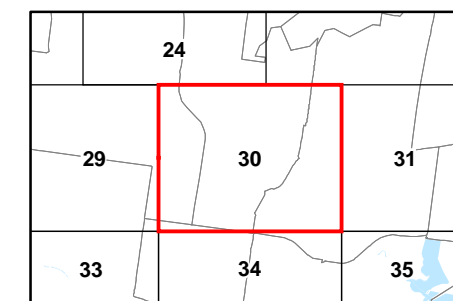
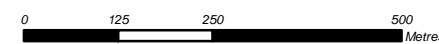
Regional electricity infrastructure data is based off SPP - Major Electricity Infrastructure (Powerlink) and (Ergon) layers dated 27 January 2016. Substations are compiled of local information and SPP - Electricity substation (Powerlink) and (Ergon) layers dated 27 January 2016. Railway infrastructure data was compiled based off local information for cane railways and SPP - Transport - Railway corridor data dated 28 September 2016. Regional irrigation area data was compiled by Mackay Regional Council using information provided by SunWater. This data is to be used as a guide only for planning purposes.

While every care is taken to ensure the accuracy of this product Mackay Regional Council makes no representations or warranties about the accuracy, reliability, completeness or suitability for any particular purpose and disclaims all responsibility and all liability (including without limitation, liability in negligence) or all expenses, losses, damages (including indirect or consequential damage) and costs you may incur as a result of this product being inaccurate or incomplete in any way or for any reason.

**Effective from 26 April 2022**

© Copyright Mackay Regional Council 2018  
Geocentric Datum of Australia 2020 (GDA2020)








Approx Scale @ A3 1:10000











### Infrastructure

-  Regional electricity infrastructure
-  Proximate to regional electricity infrastructure
-  Substation
-  Proximate to a substation
-  Railway infrastructure
-  Proximate to railway infrastructure
-  Regional irrigation area

### Cadastre

-  Local Government Boundary
-  Cadastre - September 2021 (Sourced DNRME)
-  Suburb or Locality
-  Waterway or Waterbody

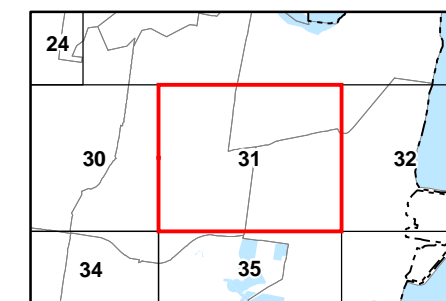
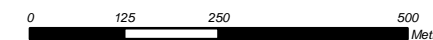
Regional electricity infrastructure data is based off SPP - Major Electricity Infrastructure (Powerlink) and (Ergon) layers dated 27 January 2016. Substations are compiled of local information and SPP - Electricity substation (Powerlink) and (Ergon) layers dated 27 January 2016. Railway infrastructure data was compiled based off local information for cane railways and SPP - Transport - Railway corridor data dated 28 September 2016. Regional irrigation area data was compiled by Mackay Regional Council using information provided by SunWater. This data is to be used as a guide only for planning purposes.

While every care is taken to ensure the accuracy of this product Mackay Regional Council makes no representations or warranties about the accuracy, reliability, completeness or suitability for any particular purpose and disclaims all responsibility and all liability (including without limitation, liability in negligence) or all expenses, losses, damages (including indirect or consequential damage) and costs you may incur as a result of this product being inaccurate or incomplete in any way or for any reason.

Effective from 26 April 2022

© Copyright Mackay Regional Council 2018  
Geocentric Datum of Australia 2020 (GDA2020)








Approx Scale @ A3 1:10000











### Infrastructure

-  Regional electricity infrastructure
-  Proximate to regional electricity infrastructure
-  Substation
-  Proximate to a substation
-  Railway infrastructure
-  Proximate to railway infrastructure
-  Regional irrigation area

### Cadastre

-  Local Government Boundary
-  Cadastre - September 2021 (Sourced DNRME)
-  Suburb or Locality
-  Waterway or Waterbody

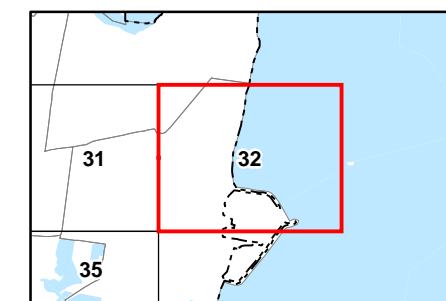
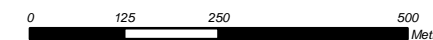
Regional electricity infrastructure data is based off SPP - Major Electricity Infrastructure (Powerlink) and (Ergon) layers dated 27 January 2016. Substations are compiled of local information and SPP - Electricity substation (Powerlink) and (Ergon) layers dated 27 January 2016. Railway infrastructure data was compiled based off local information for cane railways and SPP - Transport - Railway corridor data dated 28 September 2016. Regional irrigation area data was compiled by Mackay Regional Council using information provided by SunWater. This data is to be used as a guide only for planning purposes.

While every care is taken to ensure the accuracy of this product Mackay Regional Council makes no representations or warranties about the accuracy, reliability, completeness or suitability for any particular purpose and disclaims all responsibility and all liability (including without limitation, liability in negligence) or all expenses, losses, damages (including indirect or consequential damage) and costs you may incur as a result of this product being inaccurate or incomplete in any way or for any reason.

**Effective from 26 April 2022**

© Copyright Mackay Regional Council 2018  
Geocentric Datum of Australia 2020 (GDA2020)

Approx Scale @ A3 1:10000





### Infrastructure

- Regional electricity infrastructure
- Proximate to regional electricity infrastructure
- Substation
- Proximate to a substation
- Railway infrastructure
- Proximate to railway infrastructure
- Regional irrigation area

### Cadastre

- Local Government Boundary
- Cadastre - September 2021 (Sourced DNRME)
- Suburb or Locality
- Waterway or Waterbody

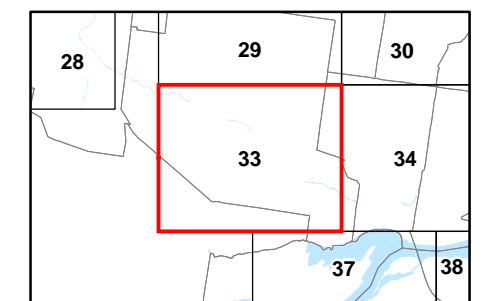

Regional electricity infrastructure data is based off SPP - Major Electricity Infrastructure (Powerlink) and (Ergon) layers dated 27 January 2016. Substations are compiled of local information and SPP - Electricity substation (Powerlink) and (Ergon) layers dated 27 January 2016. Railway infrastructure data was compiled based off local information for cane railways and SPP - Transport - Railway corridor data dated 28 September 2016. Regional irrigation area data was compiled by Mackay Regional Council using information provided by SunWater. This data is to be used as a guide only for planning purposes.

While every care is taken to ensure the accuracy of this product Mackay Regional Council makes no representations or warranties about the accuracy, reliability, completeness or suitability for any particular purpose and disclaims all responsibility and all liability (including without limitation, liability in negligence) or all expenses, losses, damages (including indirect or consequential damage) and costs you may incur as a result of this product being inaccurate or incomplete in any way or for any reason.

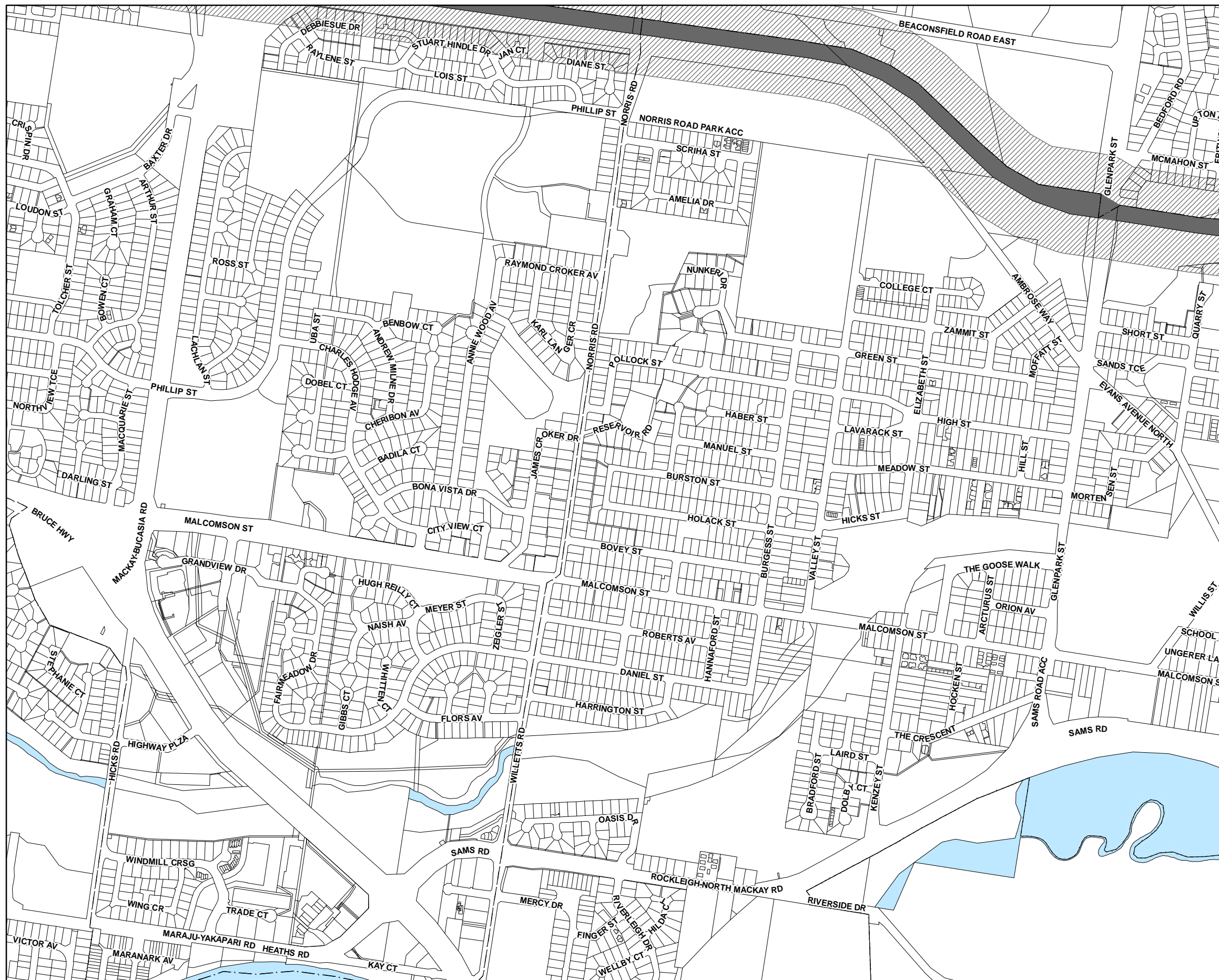
**Effective from 26 April 2022**

© Copyright Mackay Regional Council 2018  
Geocentric Datum of Australia 2020 (GDA2020)

Approx Scale @ A3 1:10000







### Infrastructure

- Regional electricity infrastructure
- Proximate to regional electricity infrastructure
- Substation
- Proximate to a substation
- Railway infrastructure
- Proximate to railway infrastructure
- Regional irrigation area

### Cadastre

- Local Government Boundary
- Cadastre - September 2021 (Sourced DNRME)
- Suburb or Locality
- Waterway or Waterbody

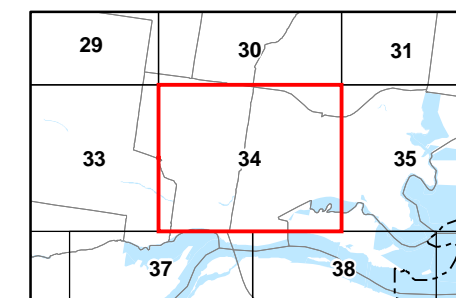
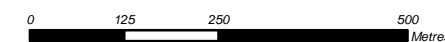
Regional electricity infrastructure data is based off SPP - Major Electricity Infrastructure (Powerlink) and (Ergon) layers dated 27 January 2016. Substations are compiled of local information and SPP - Electricity substation (Powerlink) and (Ergon) layers dated 27 January 2016. Railway infrastructure data was compiled based off local information for cane railways and SPP - Transport - Railway corridor data dated 28 September 2016. Regional irrigation area data was compiled by Mackay Regional Council using information provided by SunWater. This data is to be used as a guide only for planning purposes.

While every care is taken to ensure the accuracy of this product Mackay Regional Council makes no representations or warranties about the accuracy, reliability, completeness or suitability for any particular purpose and disclaims all responsibility and all liability (including without limitation, liability in negligence) or all expenses, losses, damages (including indirect or consequential damage) and costs you may incur as a result of this product being inaccurate or incomplete in any way or for any reason.

Effective from 26 April 2022

© Copyright Mackay Regional Council 2018  
Geocentric Datum of Australia 2020 (GDA2020)

Approx Scale @ A3 1:10000







### Infrastructure

- Regional electricity infrastructure
- Proximate to regional electricity infrastructure
- Substation
- Proximate to a substation
- Railway infrastructure
- Proximate to railway infrastructure
- Regional irrigation area

### Cadastre

- Local Government Boundary
- Cadastre - September 2021 (Sourced DNRME)
- Suburb or Locality
- Waterway or Waterbody

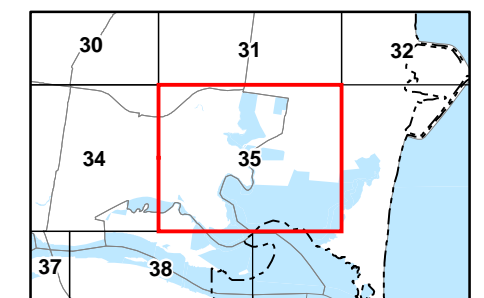

Regional electricity infrastructure data is based off SPP - Major Electricity Infrastructure (Powerlink) and (Ergon) layers dated 27 January 2016. Substations are compiled of local information and SPP - Electricity substation (Powerlink) and (Ergon) layers dated 27 January 2016. Railway infrastructure data was compiled based off local information for cane railways and SPP - Transport - Railway corridor data dated 28 September 2016. Regional irrigation area data was compiled by Mackay Regional Council using information provided by SunWater. This data is to be used as a guide only for planning purposes.

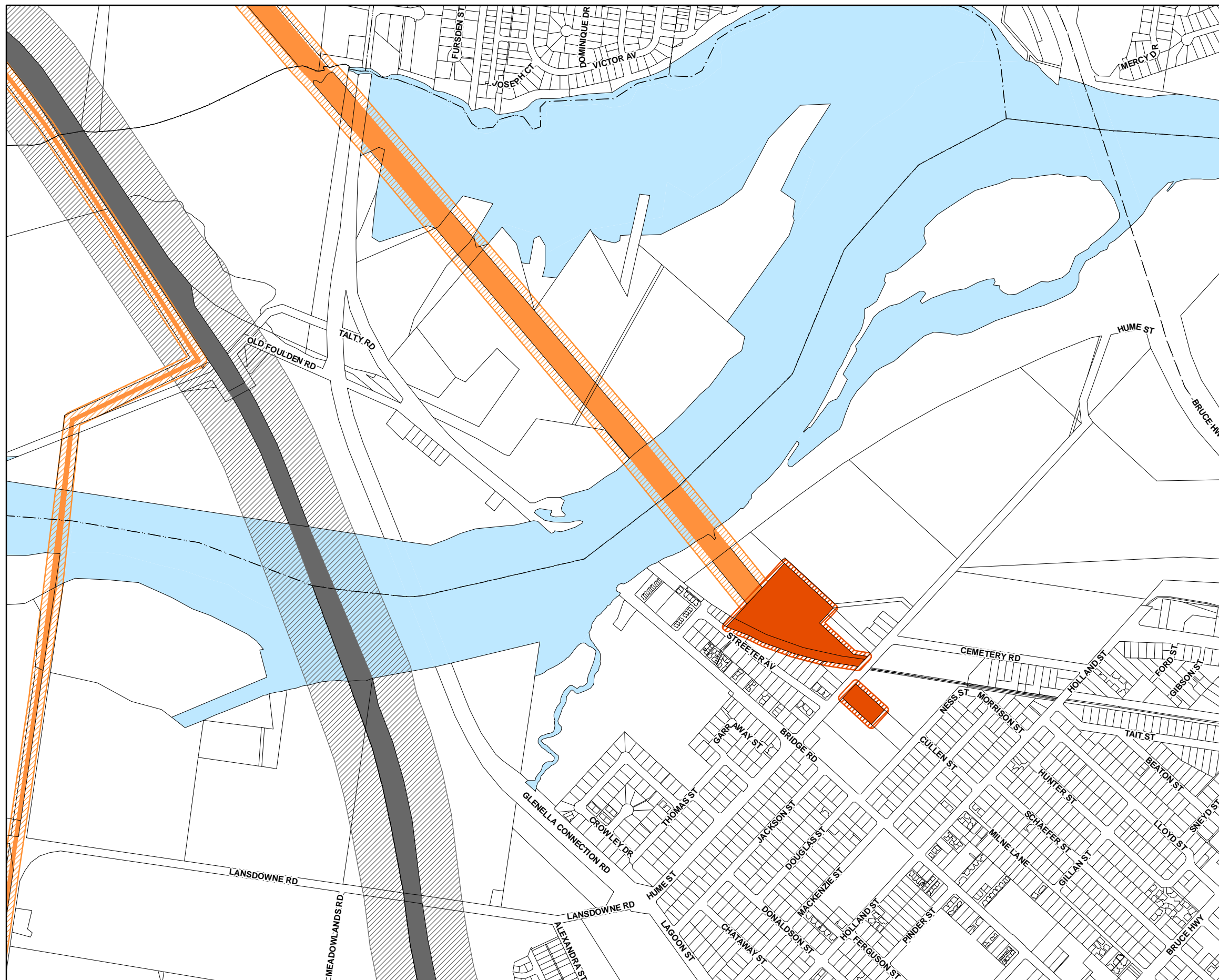
While every care is taken to ensure the accuracy of this product Mackay Regional Council makes no representations or warranties about the accuracy, reliability, completeness or suitability for any particular purpose and disclaims all responsibility and all liability (including without limitation, liability in negligence) or all expenses, losses, damages (including indirect or consequential damage) and costs you may incur as a result of this product being inaccurate or incomplete in any way or for any reason.

**Effective from 26 April 2022**

© Copyright Mackay Regional Council 2018  
Geocentric Datum of Australia 2020 (GDA2020)

Approx Scale @ A3 1:10000





### Infrastructure

- Regional electricity infrastructure
- Proximate to regional electricity infrastructure
- Substation
- Proximate to a substation
- Railway infrastructure
- Proximate to railway infrastructure
- Regional irrigation area

### Cadastre

- Local Government Boundary
- Cadastre - September 2021 (Sourced DNRME)
- Suburb or Locality
- Waterway or Waterbody

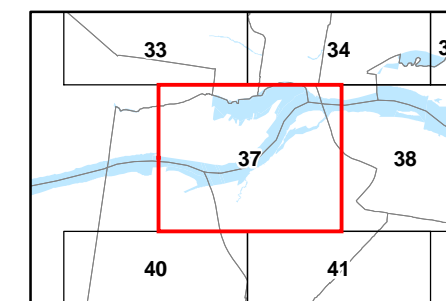
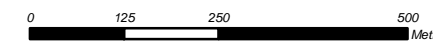
Regional electricity infrastructure data is based off SPP - Major Electricity Infrastructure (Powerlink) and (Ergon) layers dated 27 January 2016. Substations are compiled of local information and SPP - Electricity substation (Powerlink) and (Ergon) layers dated 27 January 2016. Railway infrastructure data was compiled based off local information for cane railways and SPP - Transport - Railway corridor data dated 28 September 2016. Regional irrigation area data was compiled by Mackay Regional Council using information provided by SunWater. This data is to be used as a guide only for planning purposes.

While every care is taken to ensure the accuracy of this product Mackay Regional Council makes no representations or warranties about the accuracy, reliability, completeness or suitability for any particular purpose and disclaims all responsibility and all liability (including without limitation, liability in negligence) or all expenses, losses, damages (including indirect or consequential damage) and costs you may incur as a result of this product being inaccurate or incomplete in any way or for any reason.

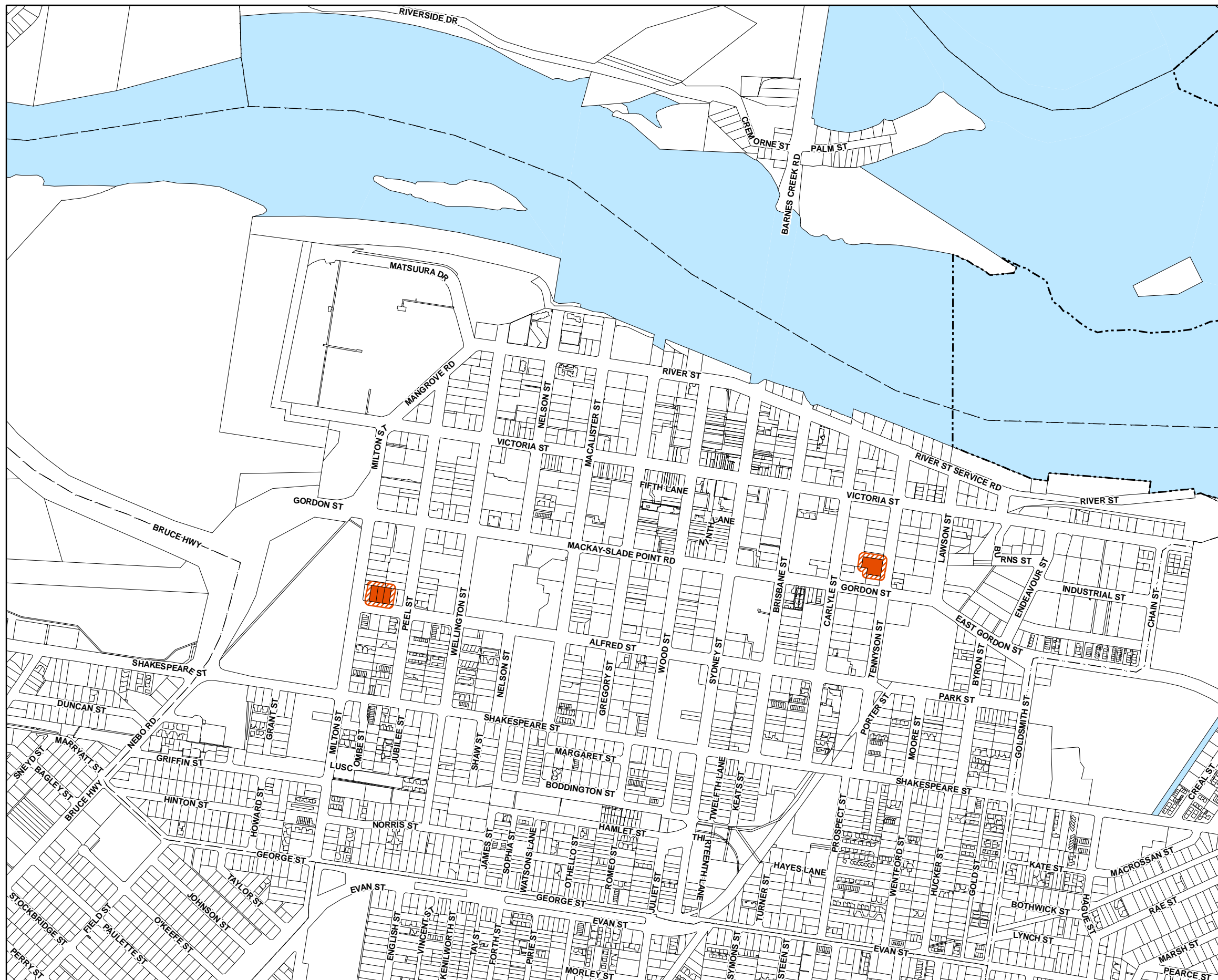
**Effective from 26 April 2022**

© Copyright Mackay Regional Council 2018  
Geocentric Datum of Australia 2020 (GDA2020)

Approx Scale @ A3 1:10000







### Infrastructure

- Regional electricity infrastructure
- Proximate to regional electricity infrastructure
- Substation
- Proximate to a substation
- Railway infrastructure
- Proximate to railway infrastructure
- Regional irrigation area

### Cadastre

- Local Government Boundary
- Cadastre - September 2021 (Sourced DNRME)
- Suburb or Locality
- Waterway or Waterbody

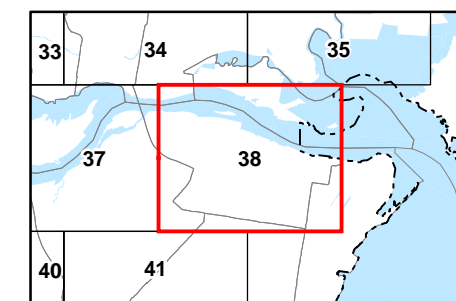
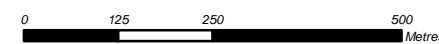
Regional electricity infrastructure data is based off SPP - Major Electricity Infrastructure (Powerlink) and (Ergon) layers dated 27 January 2016. Substations are compiled of local information and SPP - Electricity substation (Powerlink) and (Ergon) layers dated 27 January 2016. Railway infrastructure data was compiled based off local information for cane railways and SPP - Transport - Railway corridor data dated 28 September 2016. Regional irrigation area data was compiled by Mackay Regional Council using information provided by SunWater. This data is to be used as a guide only for planning purposes.

While every care is taken to ensure the accuracy of this product Mackay Regional Council makes no representations or warranties about the accuracy, reliability, completeness or suitability for any particular purpose and disclaims all responsibility and all liability (including without limitation, liability in negligence) or all expenses, losses, damages (including indirect or consequential damage) and costs you may incur as a result of this product being inaccurate or incomplete in any way or for any reason.

Effective from 26 April 2022

© Copyright Mackay Regional Council 2018  
Geocentric Datum of Australia 2020 (GDA2020)

Approx Scale @ A3 1:10000





### Infrastructure

- Regional electricity infrastructure
- Proximate to regional electricity infrastructure
- Substation
- Proximate to a substation
- Railway infrastructure
- Proximate to railway infrastructure
- Regional irrigation area

### Cadastral

- Local Government Boundary
- Cadastre - September 2021 (Sourced DNRME)
- Suburb or Locality
- Waterway or Waterbody

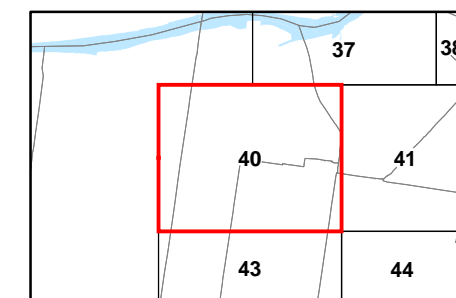
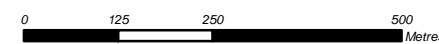
Regional electricity infrastructure data is based off SPP - Major Electricity Infrastructure (Powerlink) and (Ergon) layers dated 27 January 2016. Substations are compiled of local information and SPP - Electricity substation (Powerlink) and (Ergon) layers dated 27 January 2016. Railway infrastructure data was compiled based off local information for cane railways and SPP - Transport - Railway corridor data dated 28 September 2016. Regional irrigation area data was compiled by Mackay Regional Council using information provided by SunWater. This data is to be used as a guide only for planning purposes.

While every care is taken to ensure the accuracy of this product Mackay Regional Council makes no representations or warranties about the accuracy, reliability, completeness or suitability for any particular purpose and disclaims all responsibility and all liability (including without limitation, liability in negligence) or all expenses, losses, damages (including indirect or consequential damage) and costs you may incur as a result of this product being inaccurate or incomplete in any way or for any reason.

**Effective from 26 April 2022**

© Copyright Mackay Regional Council 2018  
Geocentric Datum of Australia 2020 (GDA2020)

Approx Scale @ A3 1:10000







### Infrastructure

- Regional electricity infrastructure
- Proximate to regional electricity infrastructure
- Substation
- Proximate to a substation
- Railway infrastructure
- Proximate to railway infrastructure
- Regional irrigation area

### Cadastr

- Local Government Boundary
- Cadastre - September 2021 (Sourced DNRME)
- Suburb or Locality
- Waterway or Waterbody

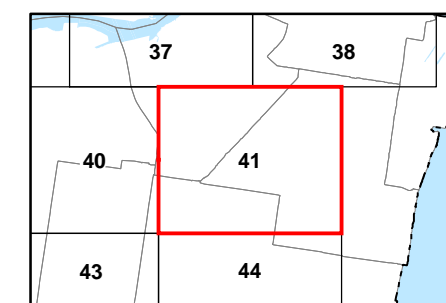
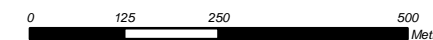
Regional electricity infrastructure data is based off SPP - Major Electricity Infrastructure (Powerlink) and (Ergon) layers dated 27 January 2016. Substations are compiled of local information and SPP - Electricity substation (Powerlink) and (Ergon) layers dated 27 January 2016. Railway infrastructure data was compiled based off local information for cane railways and SPP - Transport - Railway corridor data dated 28 September 2016. Regional irrigation area data was compiled by Mackay Regional Council using information provided by SunWater. This data is to be used as a guide only for planning purposes.

While every care is taken to ensure the accuracy of this product Mackay Regional Council makes no representations or warranties about the accuracy, reliability, completeness or suitability for any particular purpose and disclaims all responsibility and all liability (including without limitation, liability in negligence) or all expenses, losses, damages (including indirect or consequential damage) and costs you may incur as a result of this product being inaccurate or incomplete in any way or for any reason.

**Effective from 26 April 2022**

© Copyright Mackay Regional Council 2018  
Geocentric Datum of Australia 2020 (GDA2020)

Approx Scale @ A3 1:10000





### Infrastructure

- Regional electricity infrastructure
- Proximate to regional electricity infrastructure
- Substation
- Proximate to a substation
- Railway infrastructure
- Proximate to railway infrastructure
- Regional irrigation area

### Cadastre

- Local Government Boundary
- Cadastre - September 2021 (Sourced DNRME)
- Suburb or Locality
- Waterway or Waterbody

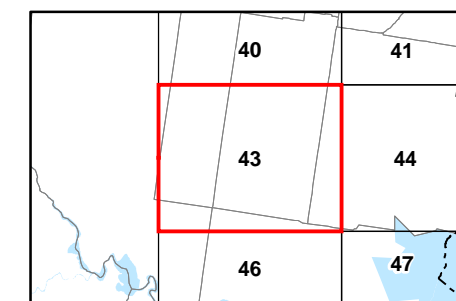
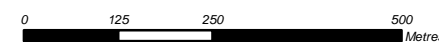
Regional electricity infrastructure data is based off SPP - Major Electricity Infrastructure (Powerlink) and (Ergon) layers dated 27 January 2016. Substations are compiled of local information and SPP - Electricity substation (Powerlink) and (Ergon) layers dated 27 January 2016. Railway infrastructure data was compiled based off local information for cane railways and SPP - Transport - Railway corridor data dated 28 September 2016. Regional irrigation area data was compiled by Mackay Regional Council using information provided by SunWater. This data is to be used as a guide only for planning purposes.

While every care is taken to ensure the accuracy of this product Mackay Regional Council makes no representations or warranties about the accuracy, reliability, completeness or suitability for any particular purpose and disclaims all responsibility and all liability (including without limitation, liability in negligence) or all expenses, losses, damages (including indirect or consequential damage) and costs you may incur as a result of this product being inaccurate or incomplete in any way or for any reason.

**Effective from 26 April 2022**

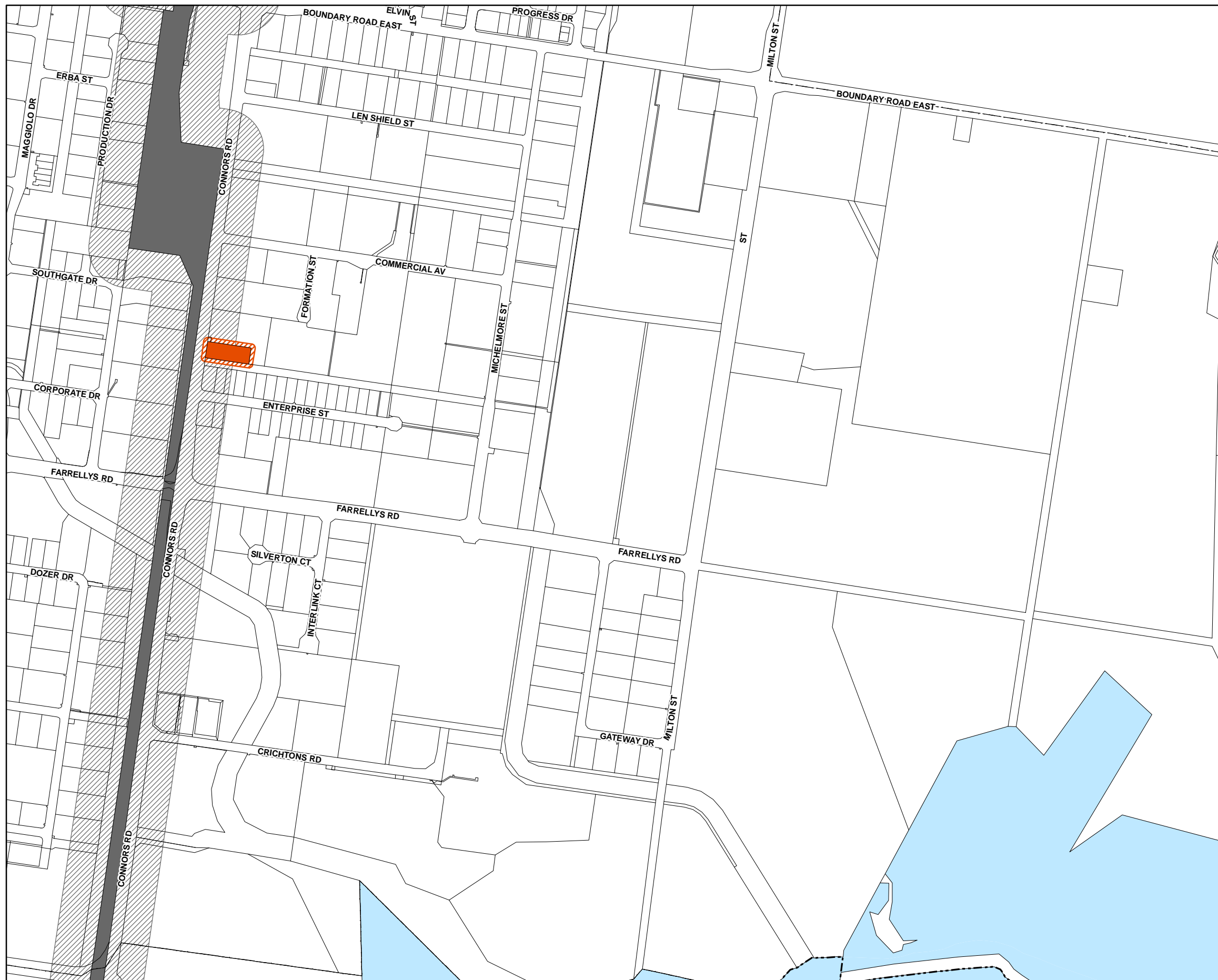
© Copyright Mackay Regional Council 2018  
Geocentric Datum of Australia 2020 (GDA2020)

Approx Scale @ A3 1:10000



Regional Infrastructure Overlay Map - RI - 43





### Infrastructure

- Regional electricity infrastructure
- Proximate to regional electricity infrastructure
- Substation
- Proximate to a substation
- Railway infrastructure
- Proximate to railway infrastructure
- Regional irrigation area

### Cadastre

- Local Government Boundary
- Cadastre - September 2021 (Sourced DNRME)
- Suburb or Locality
- Waterway or Waterbody

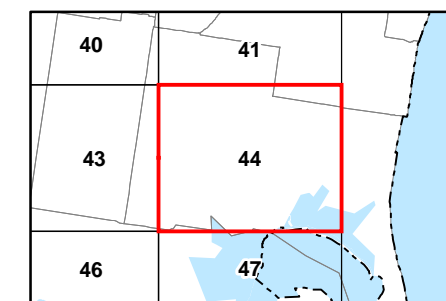
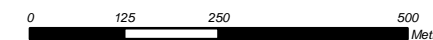
Regional electricity infrastructure data is based off SPP - Major Electricity Infrastructure (Powerlink) and (Ergon) layers dated 27 January 2016. Substations are compiled of local information and SPP - Electricity substation (Powerlink) and (Ergon) layers dated 27 January 2016. Railway infrastructure data was compiled based off local information for cane railways and SPP - Transport - Railway corridor data dated 28 September 2016. Regional irrigation area data was compiled by Mackay Regional Council using information provided by SunWater. This data is to be used as a guide only for planning purposes.

While every care is taken to ensure the accuracy of this product Mackay Regional Council makes no representations or warranties about the accuracy, reliability, completeness or suitability for any particular purpose and disclaims all responsibility and all liability (including without limitation, liability in negligence) or all expenses, losses, damages (including indirect or consequential damage) and costs you may incur as a result of this product being inaccurate or incomplete in any way or for any reason.

**Effective from 26 April 2022**








© Copyright Mackay Regional Council 2018  
Geocentric Datum of Australia 2020 (GDA2020)

Approx Scale @ A3 1:10000









### Infrastructure

-  Regional electricity infrastructure
-  Proximate to regional electricity infrastructure
-  Substation
-  Proximate to a substation
-  Railway infrastructure
-  Proximate to railway infrastructure
-  Regional irrigation area

### Cadastre

-  Local Government Boundary
-  Cadastre - September 2021 (Sourced DNRME)
-  Suburb or Locality
-  Waterway or Waterbody

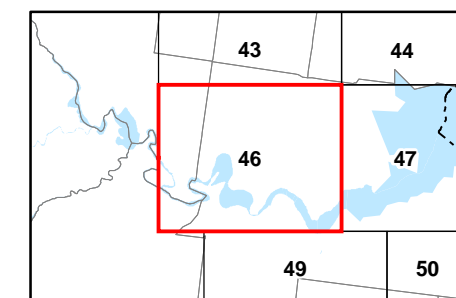
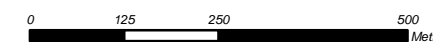
Regional electricity infrastructure data is based off SPP - Major Electricity Infrastructure (Powerlink) and (Ergon) layers dated 27 January 2016. Substations are compiled of local information and SPP - Electricity substation (Powerlink) and (Ergon) layers dated 27 January 2016. Railway infrastructure data was compiled based off local information for cane railways and SPP - Transport - Railway corridor data dated 28 September 2016. Regional irrigation area data was compiled by Mackay Regional Council using information provided by SunWater. This data is to be used as a guide only for planning purposes.

While every care is taken to ensure the accuracy of this product Mackay Regional Council makes no representations or warranties about the accuracy, reliability, completeness or suitability for any particular purpose and disclaims all responsibility and all liability (including without limitation, liability in negligence) or all expenses, losses, damages (including indirect or consequential damage) and costs you may incur as a result of this product being inaccurate or incomplete in any way or for any reason.

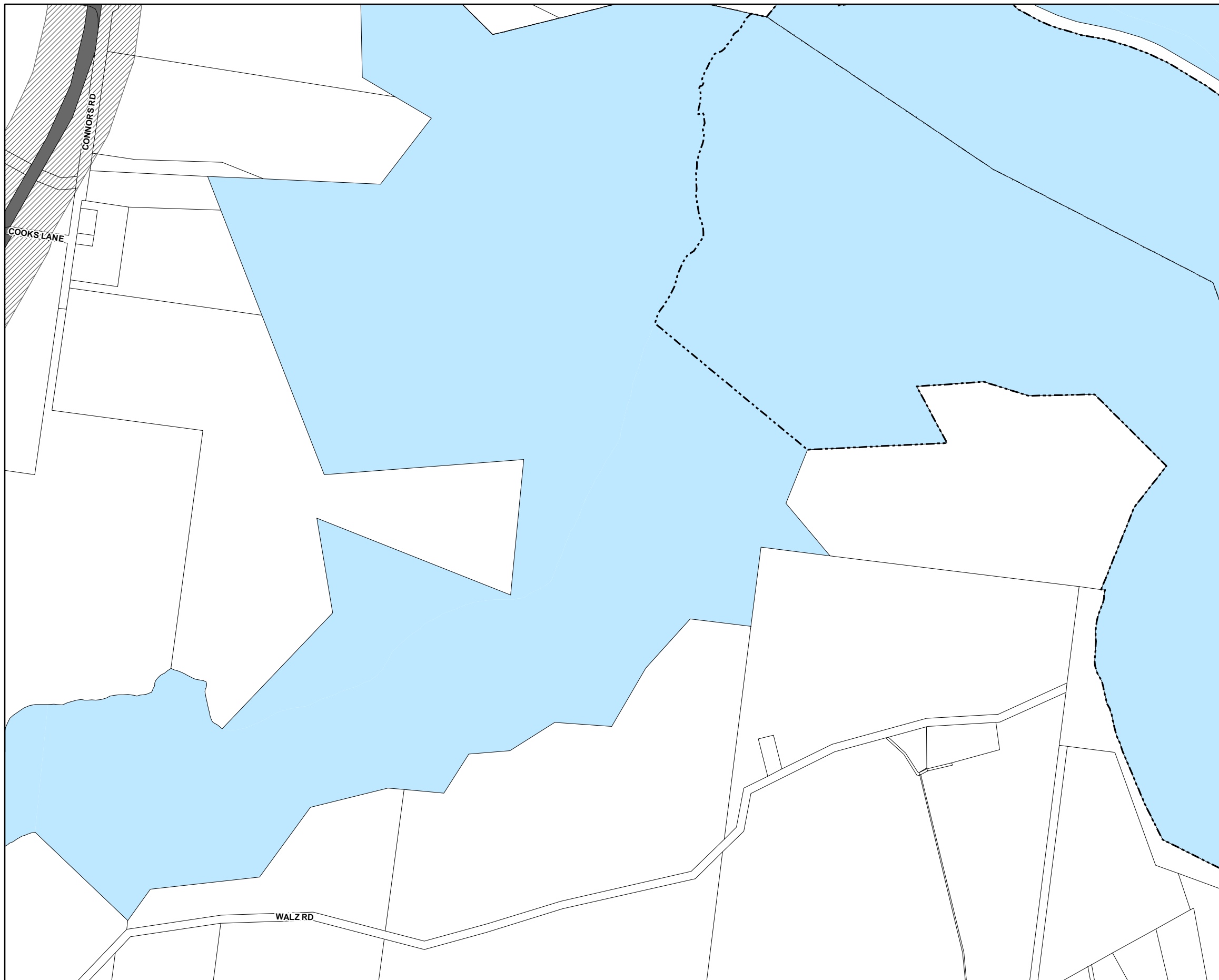
**Effective from 26 April 2022**

© Copyright Mackay Regional Council 2018  
Geocentric Datum of Australia 2020 (GDA2020)








Approx Scale @ A3 1:10000











### Infrastructure

-  Regional electricity infrastructure
-  Proximate to regional electricity infrastructure
-  Substation
-  Proximate to a substation
-  Railway infrastructure
-  Proximate to railway infrastructure
-  Regional irrigation area

### Cadastre

-  Local Government Boundary
-  Cadastre - September 2021 (Sourced DNRME)
-  Suburb or Locality
-  Waterway or Waterbody

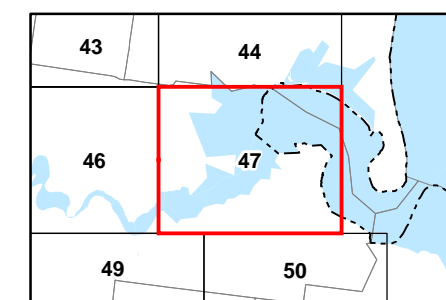
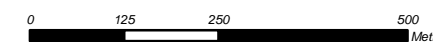
Regional electricity infrastructure data is based off SPP - Major Electricity Infrastructure (Powerlink) and (Ergon) layers dated 27 January 2016. Substations are compiled of local information and SPP - Electricity substation (Powerlink) and (Ergon) layers dated 27 January 2016. Railway infrastructure data was compiled based off local information for cane railways and SPP - Transport - Railway corridor data dated 28 September 2016. Regional irrigation area data was compiled by Mackay Regional Council using information provided by SunWater. This data is to be used as a guide only for planning purposes.

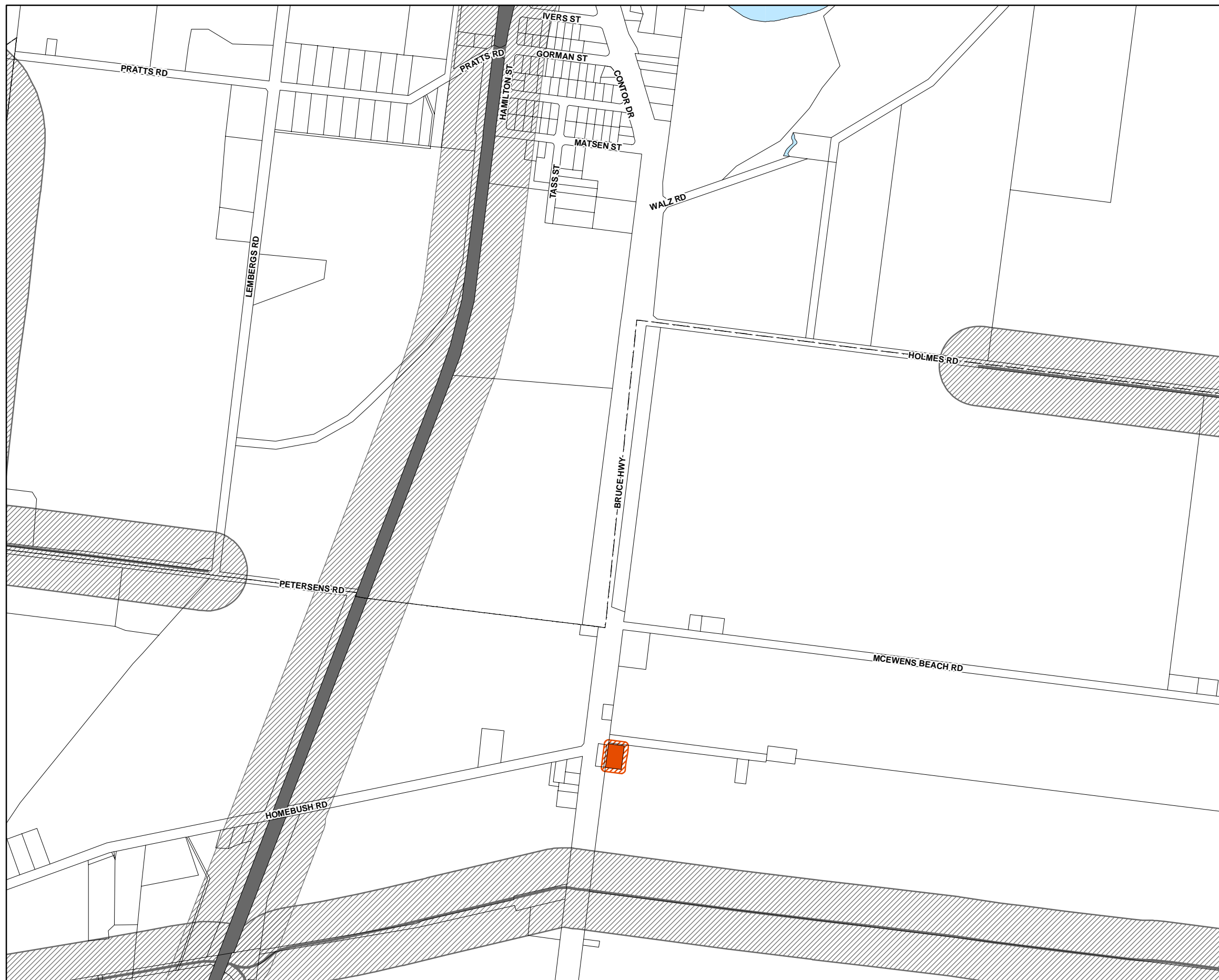
While every care is taken to ensure the accuracy of this product Mackay Regional Council makes no representations or warranties about the accuracy, reliability, completeness or suitability for any particular purpose and disclaims all responsibility and all liability (including without limitation, liability in negligence) or all expenses, losses, damages (including indirect or consequential damage) and costs you may incur as a result of this product being inaccurate or incomplete in any way or for any reason.

**Effective from 26 April 2022**

© Copyright Mackay Regional Council 2018  
Geocentric Datum of Australia 2020 (GDA2020)

Approx Scale @ A3 1:10000





### Infrastructure

- Regional electricity infrastructure
- Proximate to regional electricity infrastructure
- Substation
- Proximate to a substation
- Railway infrastructure
- Proximate to railway infrastructure
- Regional irrigation area

### Cadastral

- Local Government Boundary
- Cadastre - September 2021 (Sourced DNRME)
- Suburb or Locality
- Waterway or Waterbody

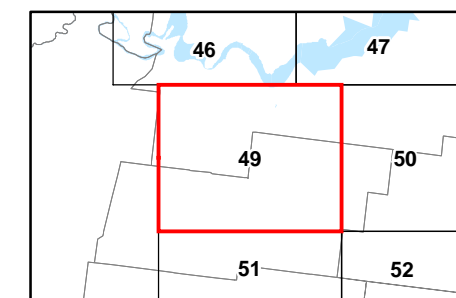
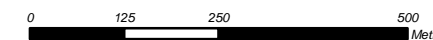
Regional electricity infrastructure data is based off SPP - Major Electricity Infrastructure (Powerlink) and (Ergon) layers dated 27 January 2016. Substations are compiled of local information and SPP - Electricity substation (Powerlink) and (Ergon) layers dated 27 January 2016. Railway infrastructure data was compiled based off local information for cane railways and SPP - Transport - Railway corridor data dated 28 September 2016. Regional irrigation area data was compiled by Mackay Regional Council using information provided by SunWater. This data is to be used as a guide only for planning purposes.

While every care is taken to ensure the accuracy of this product Mackay Regional Council makes no representations or warranties about the accuracy, reliability, completeness or suitability for any particular purpose and disclaims all responsibility and all liability (including without limitation, liability in negligence) or all expenses, losses, damages (including indirect or consequential damage) and costs you may incur as a result of this product being inaccurate or incomplete in any way or for any reason.

**Effective from 26 April 2022**

© Copyright Mackay Regional Council 2018  
Geocentric Datum of Australia 2020 (GDA2020)








Approx Scale @ A3 1:10000











### Infrastructure

-  Regional electricity infrastructure
-  Proximate to regional electricity infrastructure
-  Substation
-  Proximate to a substation
-  Railway infrastructure
-  Proximate to railway infrastructure
-  Regional irrigation area

### Cadastre

-  Local Government Boundary
-  Cadastre - September 2021 (Sourced DNRME)
-  Suburb or Locality
-  Waterway or Waterbody

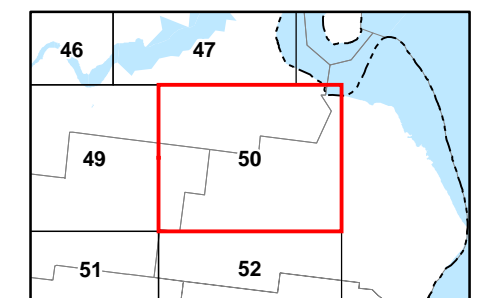

Regional electricity infrastructure data is based off SPP - Major Electricity Infrastructure (Powerlink) and (Ergon) layers dated 27 January 2016. Substations are compiled of local information and SPP - Electricity substation (Powerlink) and (Ergon) layers dated 27 January 2016. Railway infrastructure data was compiled based off local information for cane railways and SPP - Transport - Railway corridor data dated 28 September 2016. Regional irrigation area data was compiled by Mackay Regional Council using information provided by SunWater. This data is to be used as a guide only for planning purposes.

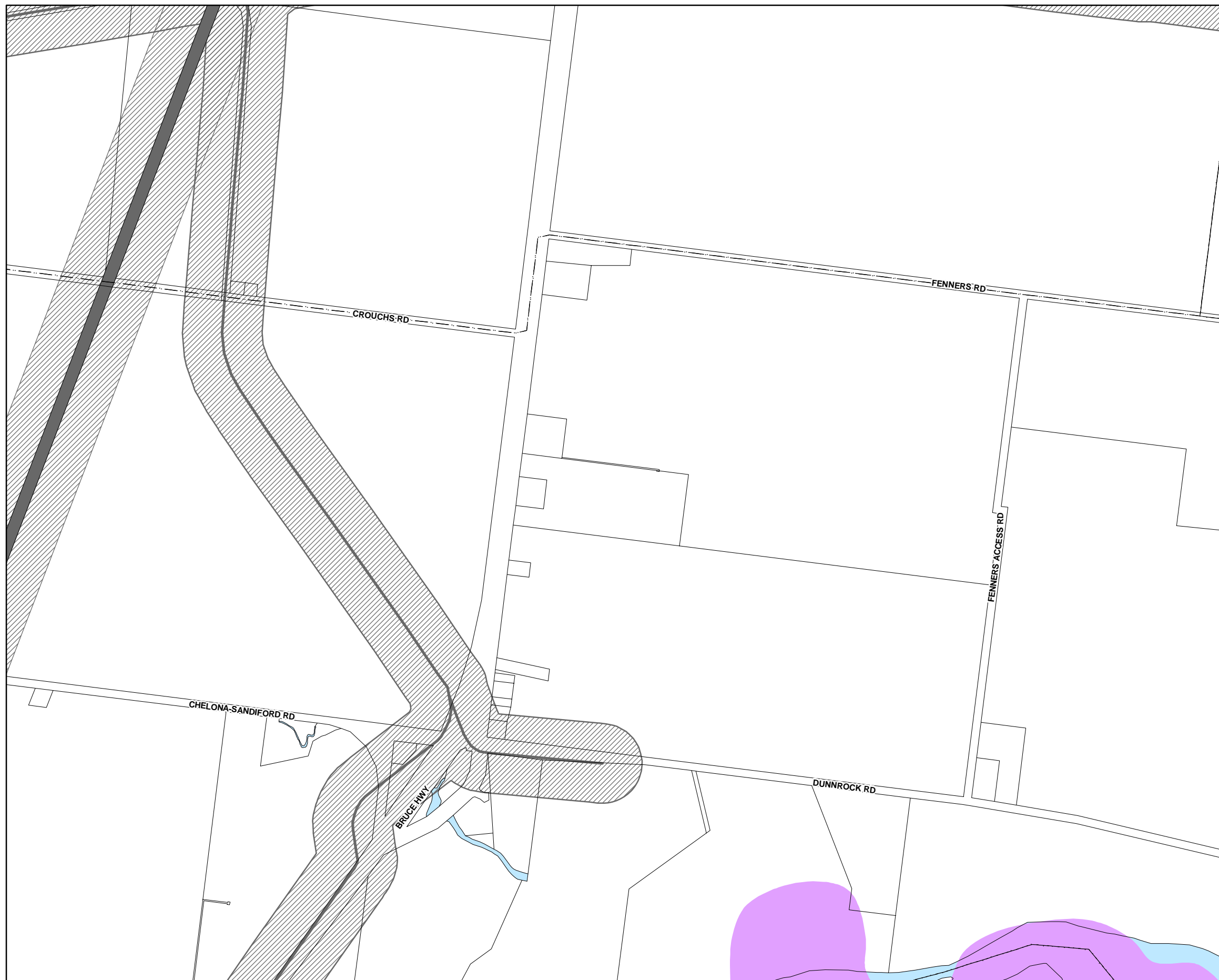
While every care is taken to ensure the accuracy of this product Mackay Regional Council makes no representations or warranties about the accuracy, reliability, completeness or suitability for any particular purpose and disclaims all responsibility and all liability (including without limitation, liability in negligence) or all expenses, losses, damages (including indirect or consequential damage) and costs you may incur as a result of this product being inaccurate or incomplete in any way or for any reason.

**Effective from 26 April 2022**








© Copyright Mackay Regional Council 2018  
Geocentric Datum of Australia 2020 (GDA2020)

Approx Scale @ A3 1:10000









### Infrastructure

-  Regional electricity infrastructure
-  Proximate to regional electricity infrastructure
-  Substation
-  Proximate to a substation
-  Railway infrastructure
-  Proximate to railway infrastructure
-  Regional irrigation area

### Cadastre

-  Local Government Boundary
-  Cadastre - September 2021 (Sourced DNRME)
-  Suburb or Locality
-  Waterway or Waterbody

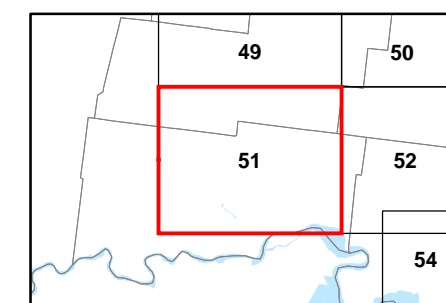
Regional electricity infrastructure data is based off SPP - Major Electricity Infrastructure (Powerlink) and (Ergon) layers dated 27 January 2016. Substations are compiled of local information and SPP - Electricity substation (Powerlink) and (Ergon) layers dated 27 January 2016. Railway infrastructure data was compiled based off local information for cane railways and SPP - Transport - Railway corridor data dated 28 September 2016. Regional irrigation area data was compiled by Mackay Regional Council using information provided by SunWater. This data is to be used as a guide only for planning purposes.

While every care is taken to ensure the accuracy of this product Mackay Regional Council makes no representations or warranties about the accuracy, reliability, completeness or suitability for any particular purpose and disclaims all responsibility and all liability (including without limitation, liability in negligence) or all expenses, losses, damages (including indirect or consequential damage) and costs you may incur as a result of this product being inaccurate or incomplete in any way or for any reason.

**Effective from 26 April 2022**

© Copyright Mackay Regional Council 2018  
Geocentric Datum of Australia 2020 (GDA2020)








Approx Scale @ A3 1:10000











### Infrastructure

-  Regional electricity infrastructure
-  Proximate to regional electricity infrastructure
-  Substation
-  Proximate to a substation
-  Railway infrastructure
-  Proximate to railway infrastructure
-  Regional irrigation area

### Cadastre

-  Local Government Boundary
-  Cadastre - September 2021 (Sourced DNRME)
-  Suburb or Locality
-  Waterway or Waterbody

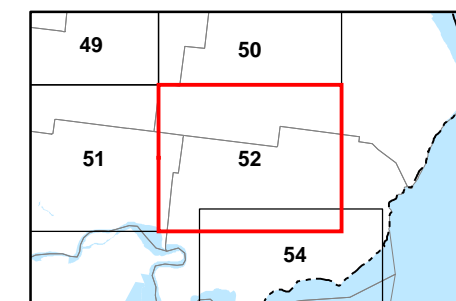
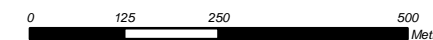
Regional electricity infrastructure data is based off SPP - Major Electricity Infrastructure (Powerlink) and (Ergon) layers dated 27 January 2016. Substations are compiled of local information and SPP - Electricity substation (Powerlink) and (Ergon) layers dated 27 January 2016. Railway infrastructure data was compiled based off local information for cane railways and SPP - Transport - Railway corridor data dated 28 September 2016. Regional irrigation area data was compiled by Mackay Regional Council using information provided by SunWater. This data is to be used as a guide only for planning purposes.

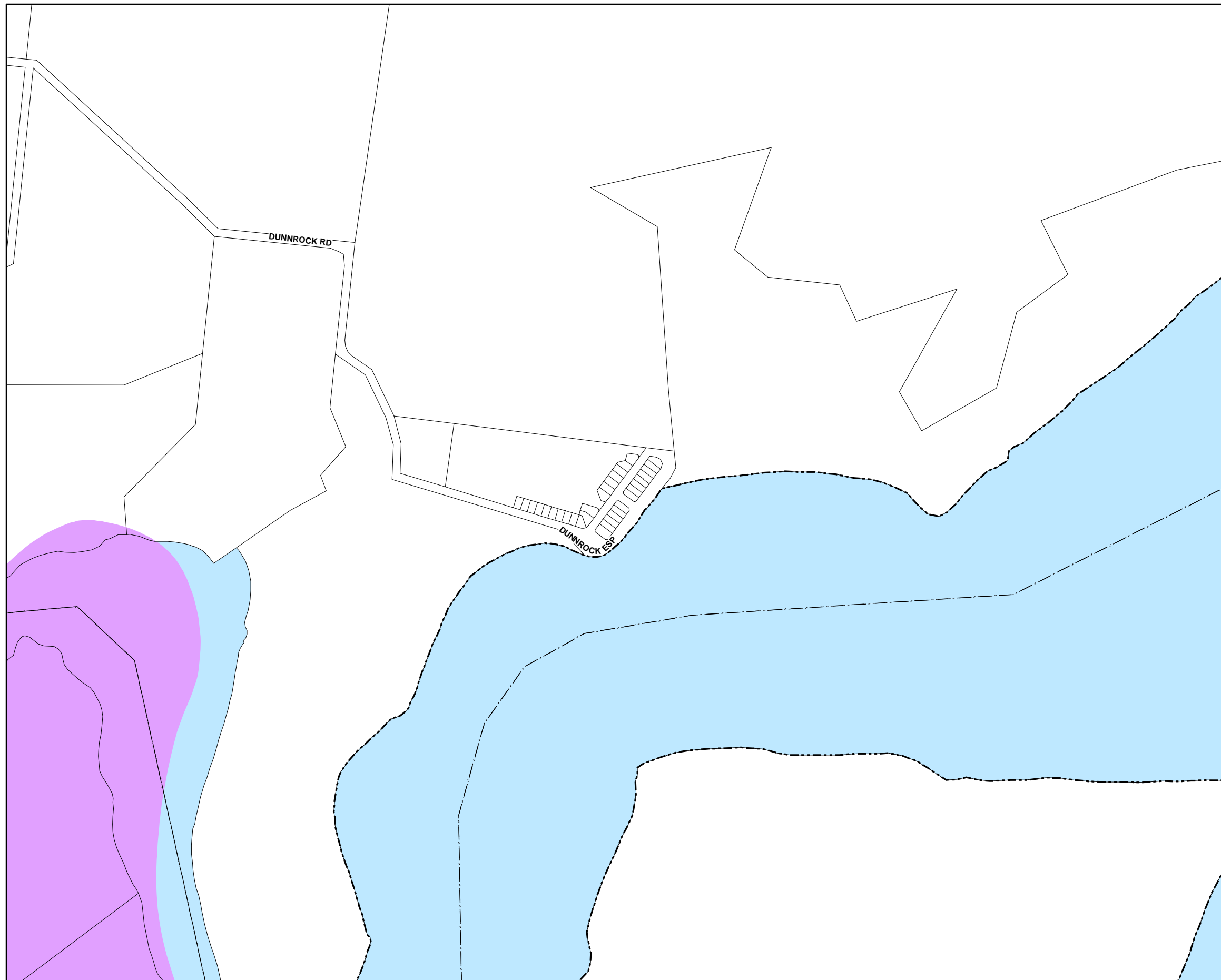
While every care is taken to ensure the accuracy of this product Mackay Regional Council makes no representations or warranties about the accuracy, reliability, completeness or suitability for any particular purpose and disclaims all responsibility and all liability (including without limitation, liability in negligence) or all expenses, losses, damages (including indirect or consequential damage) and costs you may incur as a result of this product being inaccurate or incomplete in any way or for any reason.

**Effective from 26 April 2022**








© Copyright Mackay Regional Council 2018  
Geocentric Datum of Australia 2020 (GDA2020)

Approx Scale @ A3 1:10000









### Infrastructure

-  Regional electricity infrastructure
-  Proximate to regional electricity infrastructure
-  Substation
-  Proximate to a substation
-  Railway infrastructure
-  Proximate to railway infrastructure
-  Regional irrigation area

### Cadastre

-  Local Government Boundary
-  Cadastre - September 2021 (Sourced DNRME)
-  Suburb or Locality
-  Waterway or Waterbody

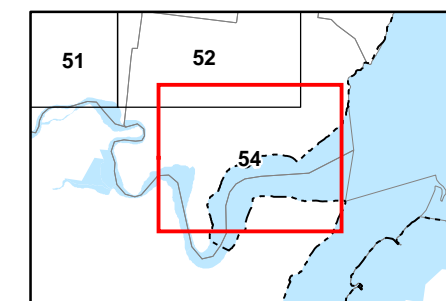
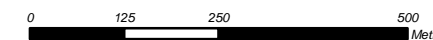
Regional electricity infrastructure data is based off SPP - Major Electricity Infrastructure (Powerlink) and (Ergon) layers dated 27 January 2016. Substations are compiled of local information and SPP - Electricity substation (Powerlink) and (Ergon) layers dated 27 January 2016. Railway infrastructure data was compiled based off local information for cane railways and SPP - Transport - Railway corridor data dated 28 September 2016. Regional irrigation area data was compiled by Mackay Regional Council using information provided by SunWater. This data is to be used as a guide only for planning purposes.

While every care is taken to ensure the accuracy of this product Mackay Regional Council makes no representations or warranties about the accuracy, reliability, completeness or suitability for any particular purpose and disclaims all responsibility and all liability (including without limitation, liability in negligence) or all expenses, losses, damages (including indirect or consequential damage) and costs you may incur as a result of this product being inaccurate or incomplete in any way or for any reason.

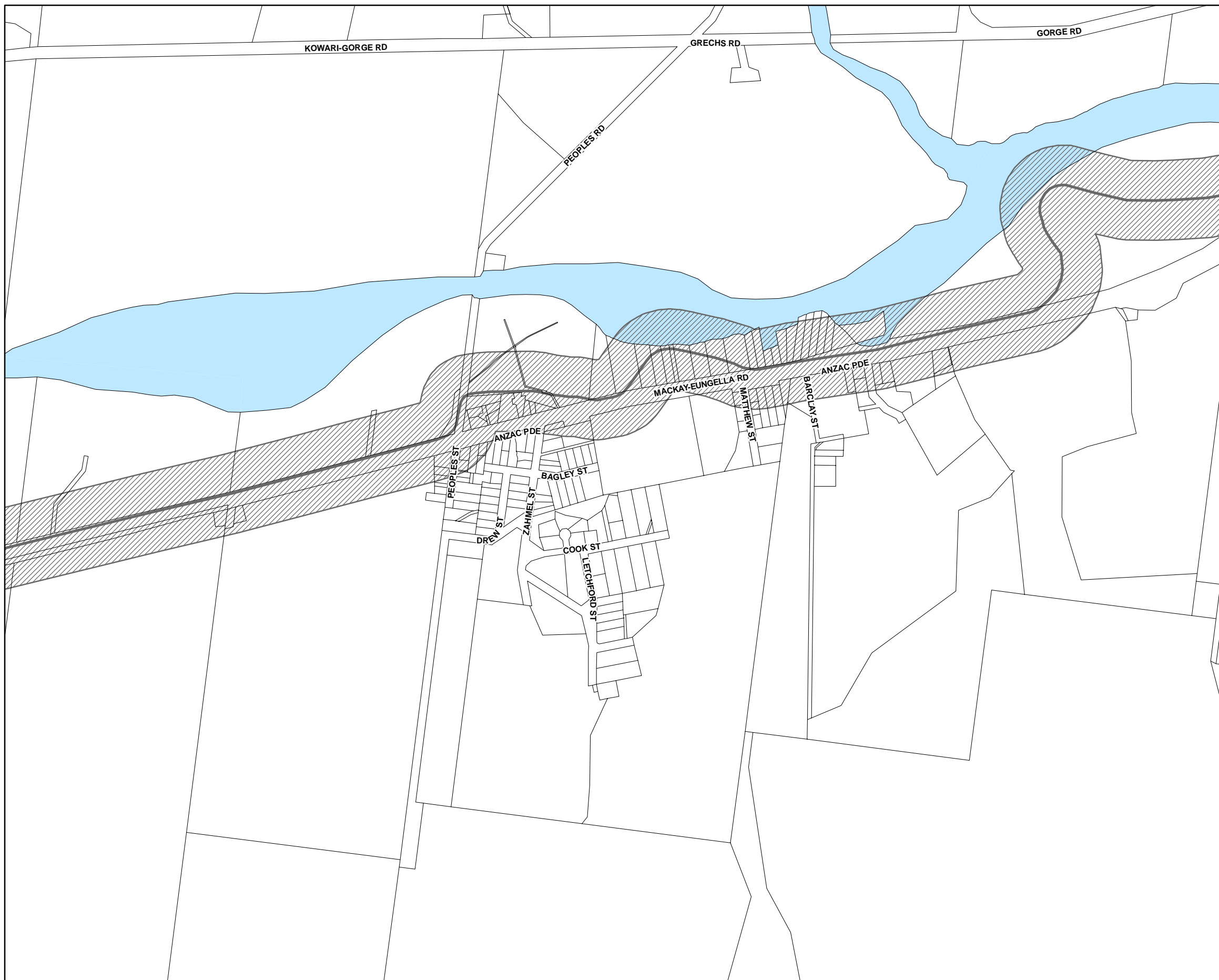
**Effective from 26 April 2022**

© Copyright Mackay Regional Council 2018  
Geocentric Datum of Australia 2020 (GDA2020)

Approx Scale @ A3 1:10000







### Infrastructure

- Regional electricity infrastructure
- Proximate to regional electricity infrastructure
- Substation
- Proximate to a substation
- Railway infrastructure
- Proximate to railway infrastructure
- Regional irrigation area

### Cadastr

- Local Government Boundary
- Cadastre - September 2021 (Sourced DNRME)
- Suburb or Locality
- Waterway or Waterbody

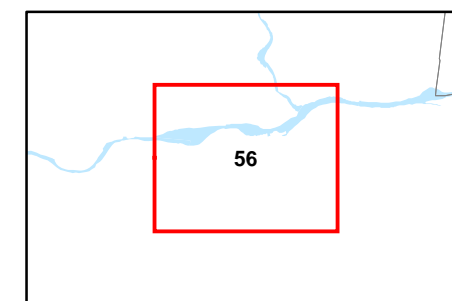
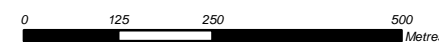
Regional electricity infrastructure data is based off SPP - Major Electricity Infrastructure (Powerlink) and (Ergon) layers dated 27 January 2016. Substations are compiled of local information and SPP - Electricity substation (Powerlink) and (Ergon) layers dated 27 January 2016. Railway infrastructure data was compiled based off local information for cane railways and SPP - Transport - Railway corridor data dated 28 September 2016. Regional irrigation area data was compiled by Mackay Regional Council using information provided by SunWater. This data is to be used as a guide only for planning purposes.

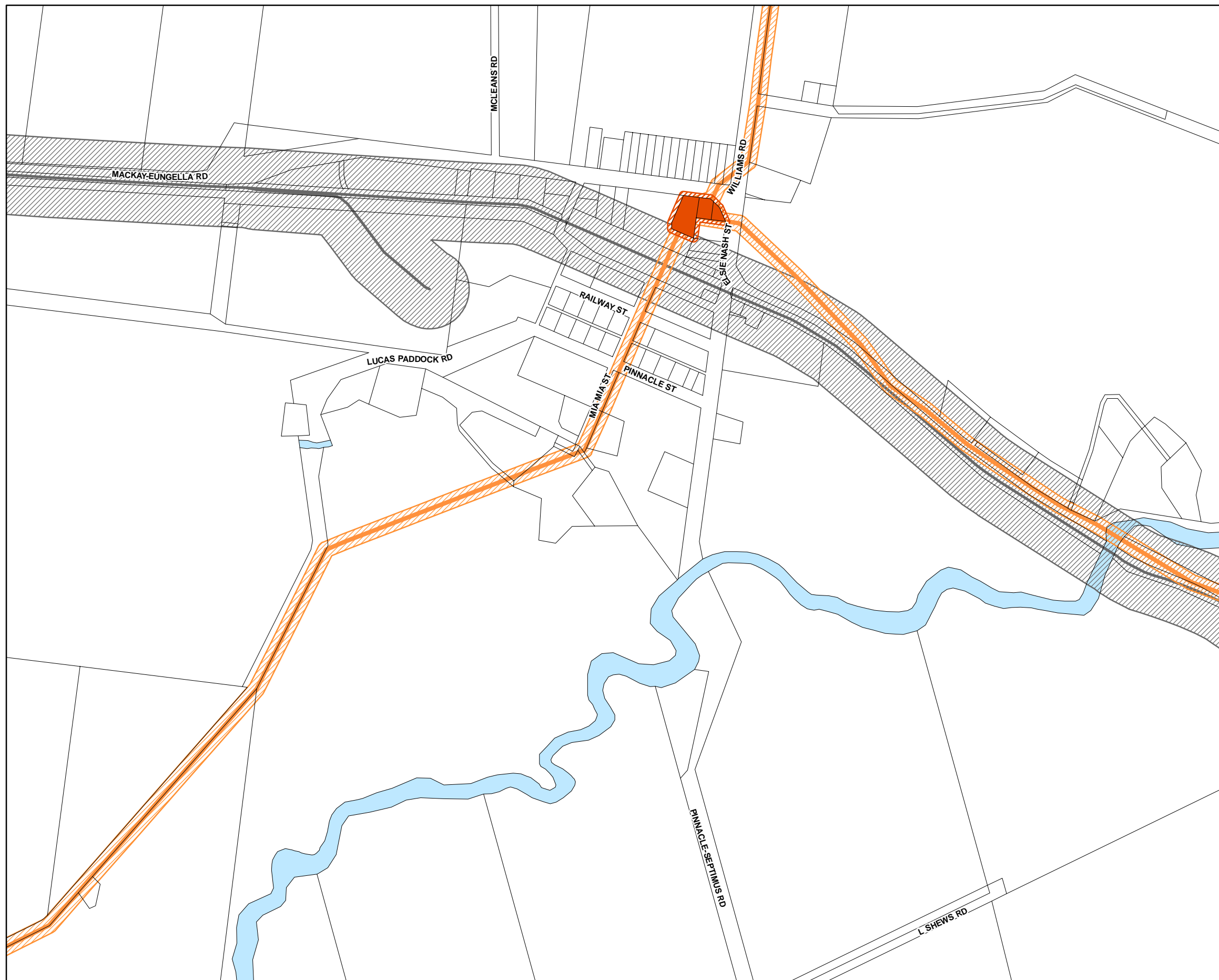
While every care is taken to ensure the accuracy of this product Mackay Regional Council makes no representations or warranties about the accuracy, reliability, completeness or suitability for any particular purpose and disclaims all responsibility and all liability (including without limitation, liability in negligence) or all expenses, losses, damages (including indirect or consequential damage) and costs you may incur as a result of this product being inaccurate or incomplete in any way or for any reason.

**Effective from 26 April 2022**

© Copyright Mackay Regional Council 2018  
Geocentric Datum of Australia 2020 (GDA2020)

Approx Scale @ A3 1:10000





### Infrastructure

- Regional electricity infrastructure
- Proximate to regional electricity infrastructure
- Substation
- Proximate to a substation
- Railway infrastructure
- Proximate to railway infrastructure
- Regional irrigation area

### Cadastre

- Local Government Boundary
- Cadastre - September 2021 (Sourced DNRME)
- Suburb or Locality
- Waterway or Waterbody

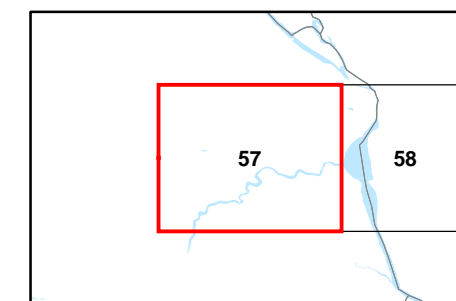
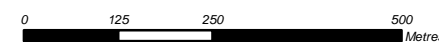
Regional electricity infrastructure data is based off SPP - Major Electricity Infrastructure (Powerlink) and (Ergon) layers dated 27 January 2016. Substations are compiled of local information and SPP - Electricity substation (Powerlink) and (Ergon) layers dated 27 January 2016. Railway infrastructure data was compiled based off local information for cane railways and SPP - Transport - Railway corridor data dated 28 September 2016. Regional irrigation area data was compiled by Mackay Regional Council using information provided by SunWater. This data is to be used as a guide only for planning purposes.

While every care is taken to ensure the accuracy of this product Mackay Regional Council makes no representations or warranties about the accuracy, reliability, completeness or suitability for any particular purpose and disclaims all responsibility and all liability (including without limitation, liability in negligence) or all expenses, losses, damages (including indirect or consequential damage) and costs you may incur as a result of this product being inaccurate or incomplete in any way or for any reason.

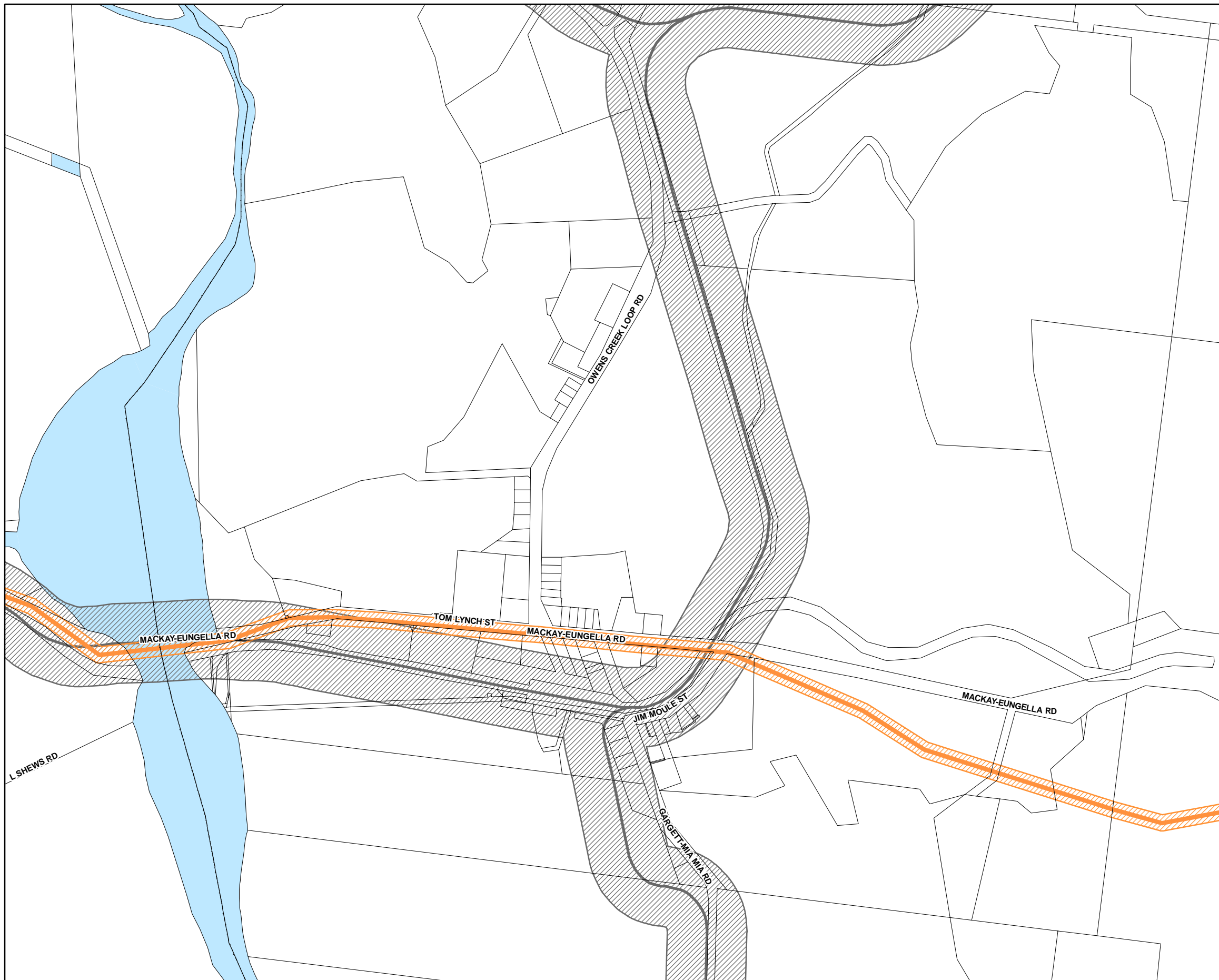
**Effective from 26 April 2022**

© Copyright Mackay Regional Council 2018  
Geocentric Datum of Australia 2020 (GDA2020)

Approx Scale @ A3 1:10000







### Infrastructure

- Regional electricity infrastructure
- Proximate to regional electricity infrastructure
- Substation
- Proximate to a substation
- Railway infrastructure
- Proximate to railway infrastructure
- Regional irrigation area

### Cadastre

- Local Government Boundary
- Cadastre - September 2021 (Sourced DNRME)
- Suburb or Locality
- Waterway or Waterbody

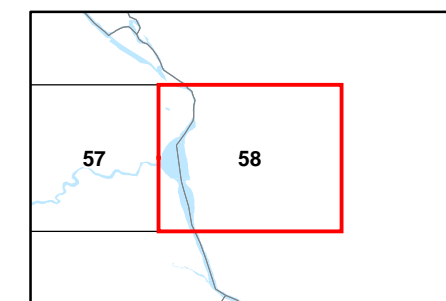
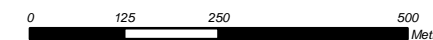
Regional electricity infrastructure data is based off SPP - Major Electricity Infrastructure (Powerlink) and (Ergon) layers dated 27 January 2016. Substations are compiled of local information and SPP - Electricity substation (Powerlink) and (Ergon) layers dated 27 January 2016. Railway infrastructure data was compiled based off local information for cane railways and SPP - Transport - Railway corridor data dated 28 September 2016. Regional irrigation area data was compiled by Mackay Regional Council using information provided by SunWater. This data is to be used as a guide only for planning purposes.

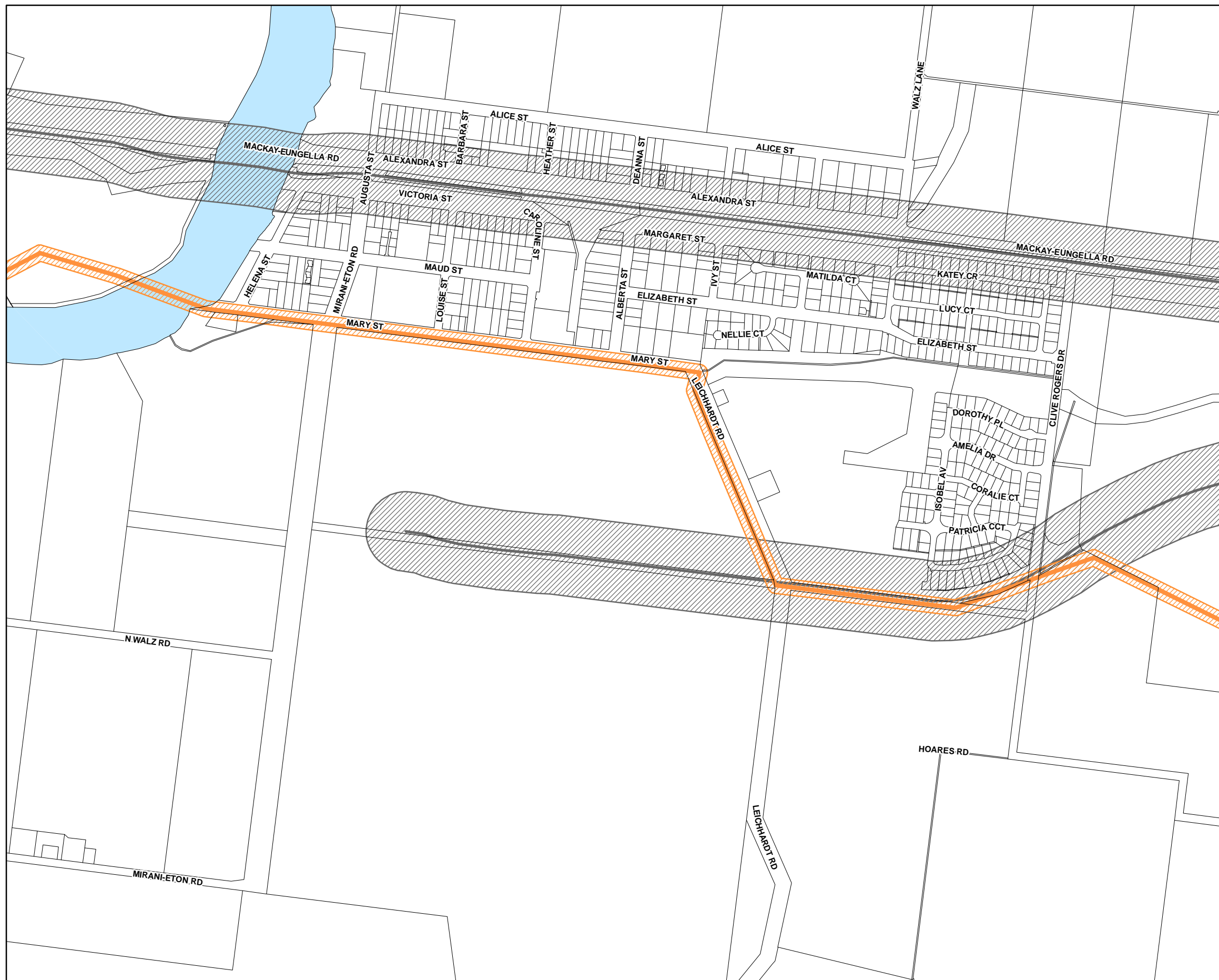
While every care is taken to ensure the accuracy of this product Mackay Regional Council makes no representations or warranties about the accuracy, reliability, completeness or suitability for any particular purpose and disclaims all responsibility and all liability (including without limitation, liability in negligence) or all expenses, losses, damages (including indirect or consequential damage) and costs you may incur as a result of this product being inaccurate or incomplete in any way or for any reason.

**Effective from 26 April 2022**

© Copyright Mackay Regional Council 2018  
Geocentric Datum of Australia 2020 (GDA2020)

Approx Scale @ A3 1:10000





### Infrastructure

- Regional electricity infrastructure
- Proximate to regional electricity infrastructure
- Substation
- Proximate to a substation
- Railway infrastructure
- Proximate to railway infrastructure
- Regional irrigation area

### Cadastre

- Local Government Boundary
- Cadastre - September 2021 (Sourced DNRME)
- Suburb or Locality
- Waterway or Waterbody

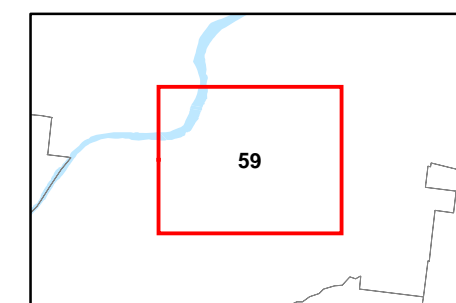
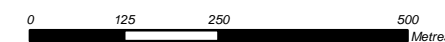
Regional electricity infrastructure data is based off SPP - Major Electricity Infrastructure (Powerlink) and (Ergon) layers dated 27 January 2016. Substations are compiled of local information and SPP - Electricity substation (Powerlink) and (Ergon) layers dated 27 January 2016. Railway infrastructure data was compiled based off local information for cane railways and SPP - Transport - Railway corridor data dated 28 September 2016. Regional irrigation area data was compiled by Mackay Regional Council using information provided by SunWater. This data is to be used as a guide only for planning purposes.

While every care is taken to ensure the accuracy of this product Mackay Regional Council makes no representations or warranties about the accuracy, reliability, completeness or suitability for any particular purpose and disclaims all responsibility and all liability (including without limitation, liability in negligence) or all expenses, losses, damages (including indirect or consequential damage) and costs you may incur as a result of this product being inaccurate or incomplete in any way or for any reason.

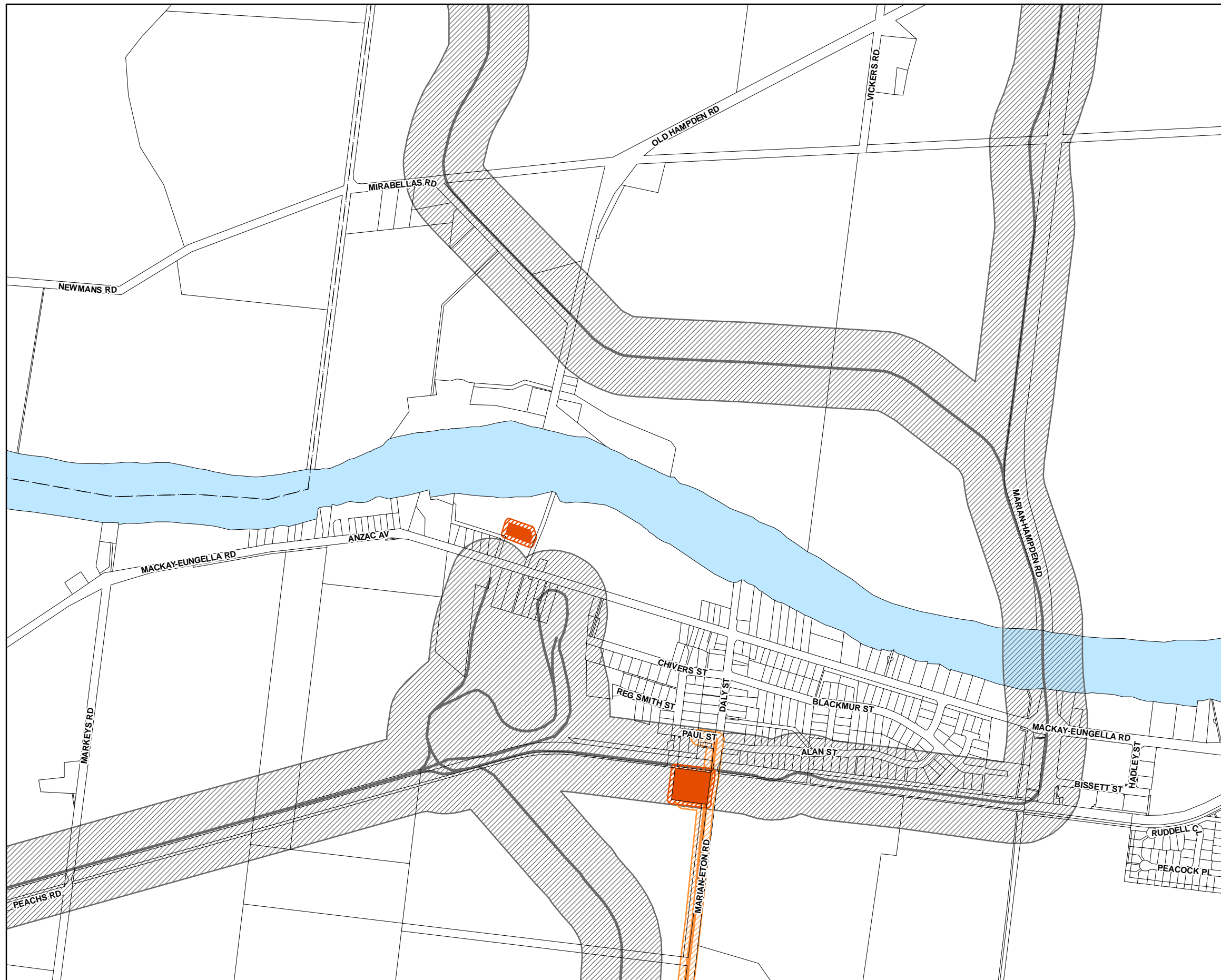
**Effective from 26 April 2022**

© Copyright Mackay Regional Council 2018  
Geocentric Datum of Australia 2020 (GDA2020)








Approx Scale @ A3 1:10000











### Infrastructure

-  Regional electricity infrastructure
-  Proximate to regional electricity infrastructure
-  Substation
-  Proximate to a substation
-  Railway infrastructure
-  Proximate to railway infrastructure
-  Regional irrigation area

### Cadastre

-  Local Government Boundary
-  Cadastre - September 2021 (Sourced DNRME)
-  Suburb or Locality
-  Waterway or Waterbody

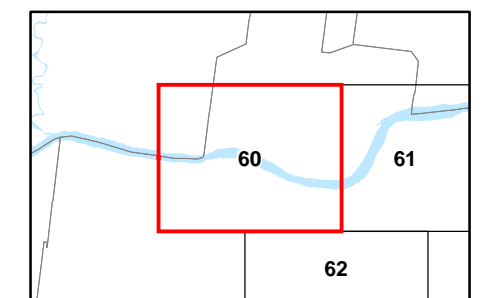

Regional electricity infrastructure data is based off SPP - Major Electricity Infrastructure (Powerlink) and (Ergon) layers dated 27 January 2016. Substations are compiled of local information and SPP - Electricity substation (Powerlink) and (Ergon) layers dated 27 January 2016. Railway infrastructure data was compiled based off local information for cane railways and SPP - Transport - Railway corridor data dated 28 September 2016. Regional irrigation area data was compiled by Mackay Regional Council using information provided by SunWater. This data is to be used as a guide only for planning purposes.

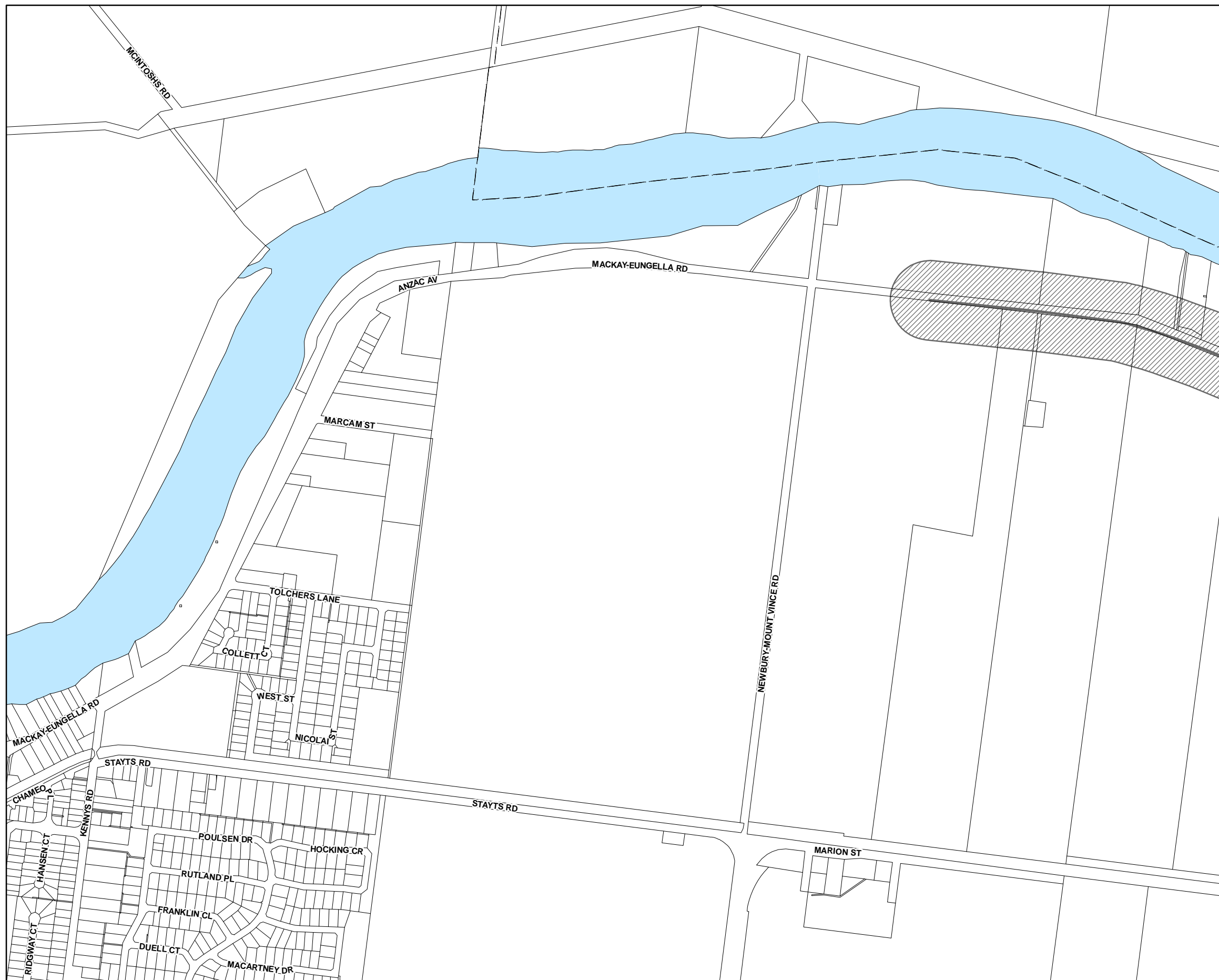
While every care is taken to ensure the accuracy of this product Mackay Regional Council makes no representations or warranties about the accuracy, reliability, completeness or suitability for any particular purpose and disclaims all responsibility and all liability (including without limitation, liability in negligence) or all expenses, losses, damages (including indirect or consequential damage) and costs you may incur as a result of this product being inaccurate or incomplete in any way or for any reason.

**Effective from 26 April 2022**








© Copyright Mackay Regional Council 2018  
Geocentric Datum of Australia 2020 (GDA2020)

Approx Scale @ A3 1:10000









### Infrastructure

-  Regional electricity infrastructure
-  Proximate to regional electricity infrastructure
-  Substation
-  Proximate to a substation
-  Railway infrastructure
-  Proximate to railway infrastructure
-  Regional irrigation area

### Cadastre

-  Local Government Boundary
-  Cadastre - September 2021 (Sourced DNRME)
-  Suburb or Locality
-  Waterway or Waterbody

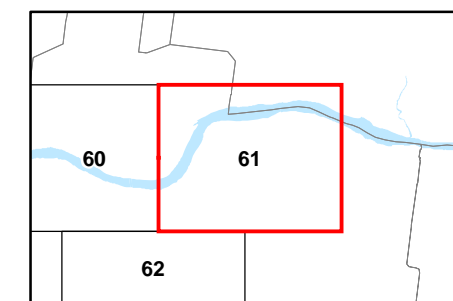
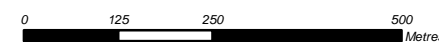
Regional electricity infrastructure data is based off SPP - Major Electricity Infrastructure (Powerlink) and (Ergon) layers dated 27 January 2016. Substations are compiled of local information and SPP - Electricity substation (Powerlink) and (Ergon) layers dated 27 January 2016. Railway infrastructure data was compiled based off local information for cane railways and SPP - Transport - Railway corridor data dated 28 September 2016. Regional irrigation area data was compiled by Mackay Regional Council using information provided by SunWater. This data is to be used as a guide only for planning purposes.

While every care is taken to ensure the accuracy of this product Mackay Regional Council makes no representations or warranties about the accuracy, reliability, completeness or suitability for any particular purpose and disclaims all responsibility and all liability (including without limitation, liability in negligence) or all expenses, losses, damages (including indirect or consequential damage) and costs you may incur as a result of this product being inaccurate or incomplete in any way or for any reason.

**Effective from 26 April 2022**

© Copyright Mackay Regional Council 2018  
Geocentric Datum of Australia 2020 (GDA2020)

Approx Scale @ A3 1:10000







### Infrastructure

- Regional electricity infrastructure
- Proximate to regional electricity infrastructure
- Substation
- Proximate to a substation
- Railway infrastructure
- Proximate to railway infrastructure
- Regional irrigation area

### Cadastral

- Local Government Boundary
- Cadastre - September 2021 (Sourced DNRME)
- Suburb or Locality
- Waterway or Waterbody

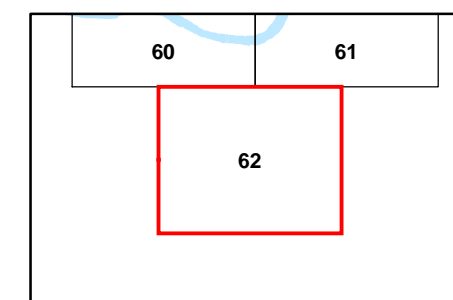
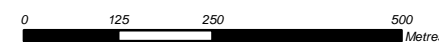
Regional electricity infrastructure data is based off SPP - Major Electricity Infrastructure (Powerlink) and (Ergon) layers dated 27 January 2016. Substations are compiled of local information and SPP - Electricity substation (Powerlink) and (Ergon) layers dated 27 January 2016. Railway infrastructure data was compiled based off local information for cane railways and SPP - Transport - Railway corridor data dated 28 September 2016. Regional irrigation area data was compiled by Mackay Regional Council using information provided by SunWater. This data is to be used as a guide only for planning purposes.

While every care is taken to ensure the accuracy of this product Mackay Regional Council makes no representations or warranties about the accuracy, reliability, completeness or suitability for any particular purpose and disclaims all responsibility and all liability (including without limitation, liability in negligence) or all expenses, losses, damages (including indirect or consequential damage) and costs you may incur as a result of this product being inaccurate or incomplete in any way or for any reason.

**Effective from 26 April 2022**








© Copyright Mackay Regional Council 2018  
Geocentric Datum of Australia 2020 (GDA2020)

Approx Scale @ A3 1:10000









### Infrastructure

-  Regional electricity infrastructure
-  Proximate to regional electricity infrastructure
-  Substation
-  Proximate to a substation
-  Railway infrastructure
-  Proximate to railway infrastructure
-  Regional irrigation area

### Cadastr

-  Local Government Boundary
-  Cadastre - September 2021 (Sourced DNRME)
-  Suburb or Locality
-  Waterway or Waterbody

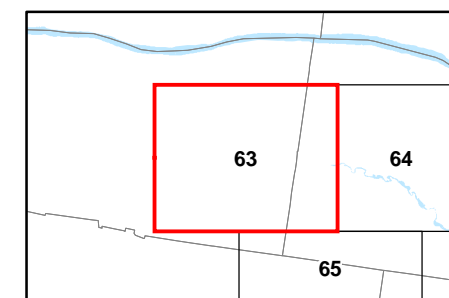
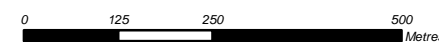
Regional electricity infrastructure data is based off SPP - Major Electricity Infrastructure (Powerlink) and (Ergon) layers dated 27 January 2016. Substations are compiled of local information and SPP - Electricity substation (Powerlink) and (Ergon) layers dated 27 January 2016. Railway infrastructure data was compiled based off local information for cane railways and SPP - Transport - Railway corridor data dated 28 September 2016. Regional irrigation area data was compiled by Mackay Regional Council using information provided by SunWater. This data is to be used as a guide only for planning purposes.

While every care is taken to ensure the accuracy of this product Mackay Regional Council makes no representations or warranties about the accuracy, reliability, completeness or suitability for any particular purpose and disclaims all responsibility and all liability (including without limitation, liability in negligence) or all expenses, losses, damages (including indirect or consequential damage) and costs you may incur as a result of this product being inaccurate or incomplete in any way or for any reason.

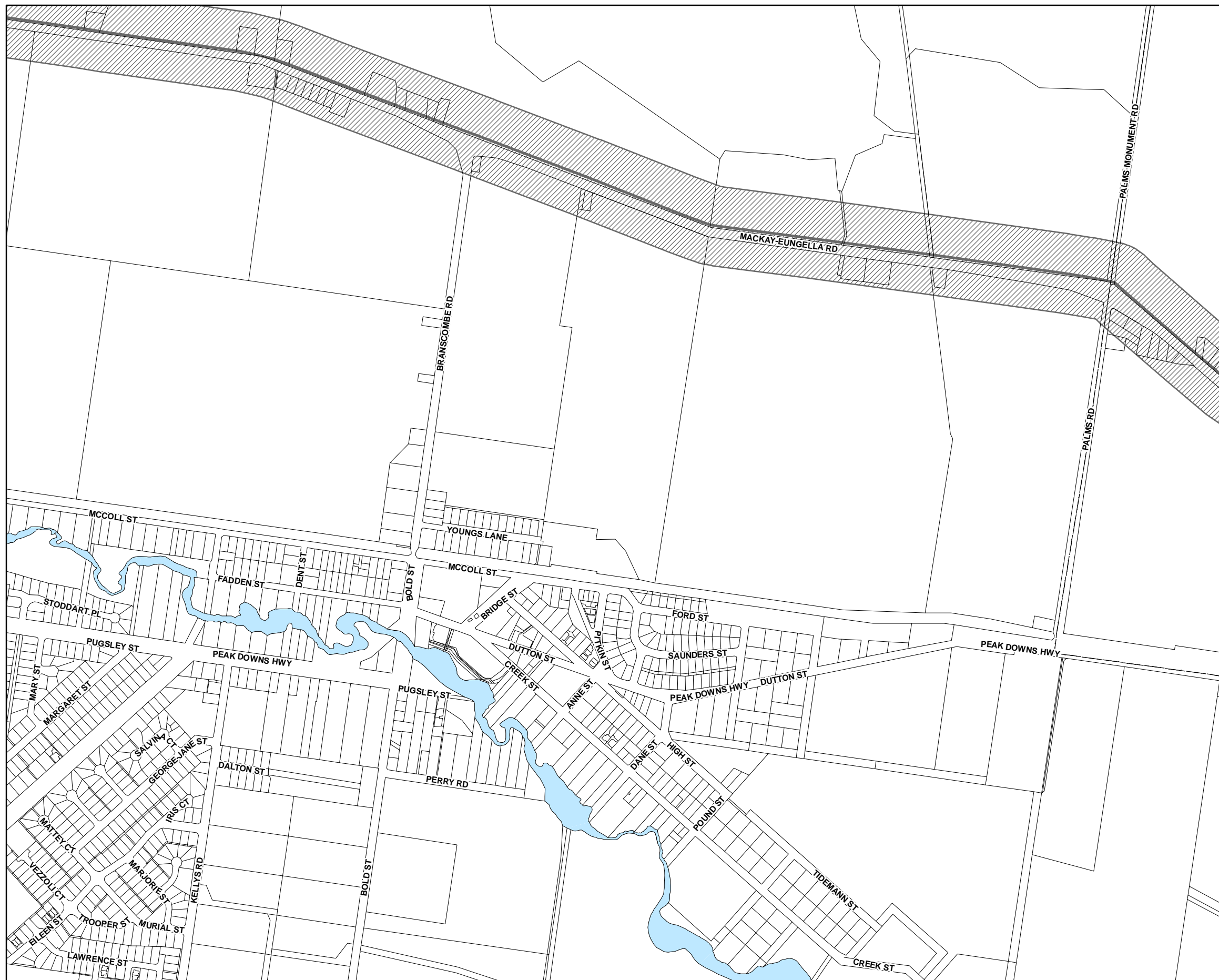
**Effective from 26 April 2022**

© Copyright Mackay Regional Council 2018  
Geocentric Datum of Australia 2020 (GDA2020)

Approx Scale @ A3 1:10000







### Infrastructure

- Regional electricity infrastructure
- Proximate to regional electricity infrastructure
- Substation
- Proximate to a substation
- Railway infrastructure
- Proximate to railway infrastructure
- Regional irrigation area

### Cadastral

- Local Government Boundary
- Cadastre - September 2021 (Sourced DNRME)
- Suburb or Locality
- Waterway or Waterbody

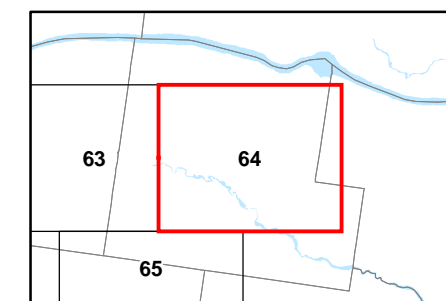
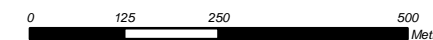
Regional electricity infrastructure data is based off SPP - Major Electricity Infrastructure (Powerlink) and (Ergon) layers dated 27 January 2016. Substations are compiled of local information and SPP - Electricity substation (Powerlink) and (Ergon) layers dated 27 January 2016. Railway infrastructure data was compiled based off local information for cane railways and SPP - Transport - Railway corridor data dated 28 September 2016. Regional irrigation area data was compiled by Mackay Regional Council using information provided by SunWater. This data is to be used as a guide only for planning purposes.

While every care is taken to ensure the accuracy of this product Mackay Regional Council makes no representations or warranties about the accuracy, reliability, completeness or suitability for any particular purpose and disclaims all responsibility and all liability (including without limitation, liability in negligence) or all expenses, losses, damages (including indirect or consequential damage) and costs you may incur as a result of this product being inaccurate or incomplete in any way or for any reason.

**Effective from 26 April 2022**








© Copyright Mackay Regional Council 2018  
Geocentric Datum of Australia 2020 (GDA2020)

Approx Scale @ A3 1:10000









### Infrastructure

-  Regional electricity infrastructure
-  Proximate to regional electricity infrastructure
-  Substation
-  Proximate to a substation
-  Railway infrastructure
-  Proximate to railway infrastructure
-  Regional irrigation area

### Cadastral

-  Local Government Boundary
-  Cadastre - September 2021 (Sourced DNRME)
-  Suburb or Locality
-  Waterway or Waterbody

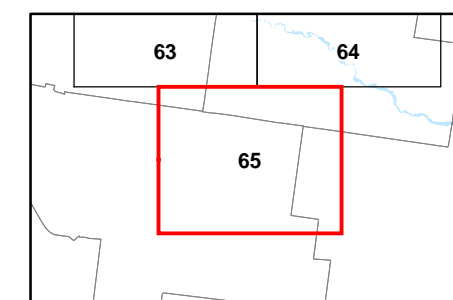
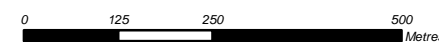
Regional electricity infrastructure data is based off SPP - Major Electricity Infrastructure (Powerlink) and (Ergon) layers dated 27 January 2016. Substations are compiled of local information and SPP - Electricity substation (Powerlink) and (Ergon) layers dated 27 January 2016. Railway infrastructure data was compiled based off local information for cane railways and SPP - Transport - Railway corridor data dated 28 September 2016. Regional irrigation area data was compiled by Mackay Regional Council using information provided by SunWater. This data is to be used as a guide only for planning purposes.

While every care is taken to ensure the accuracy of this product Mackay Regional Council makes no representations or warranties about the accuracy, reliability, completeness or suitability for any particular purpose and disclaims all responsibility and all liability (including without limitation, liability in negligence) or all expenses, losses, damages (including indirect or consequential damage) and costs you may incur as a result of this product being inaccurate or incomplete in any way or for any reason.

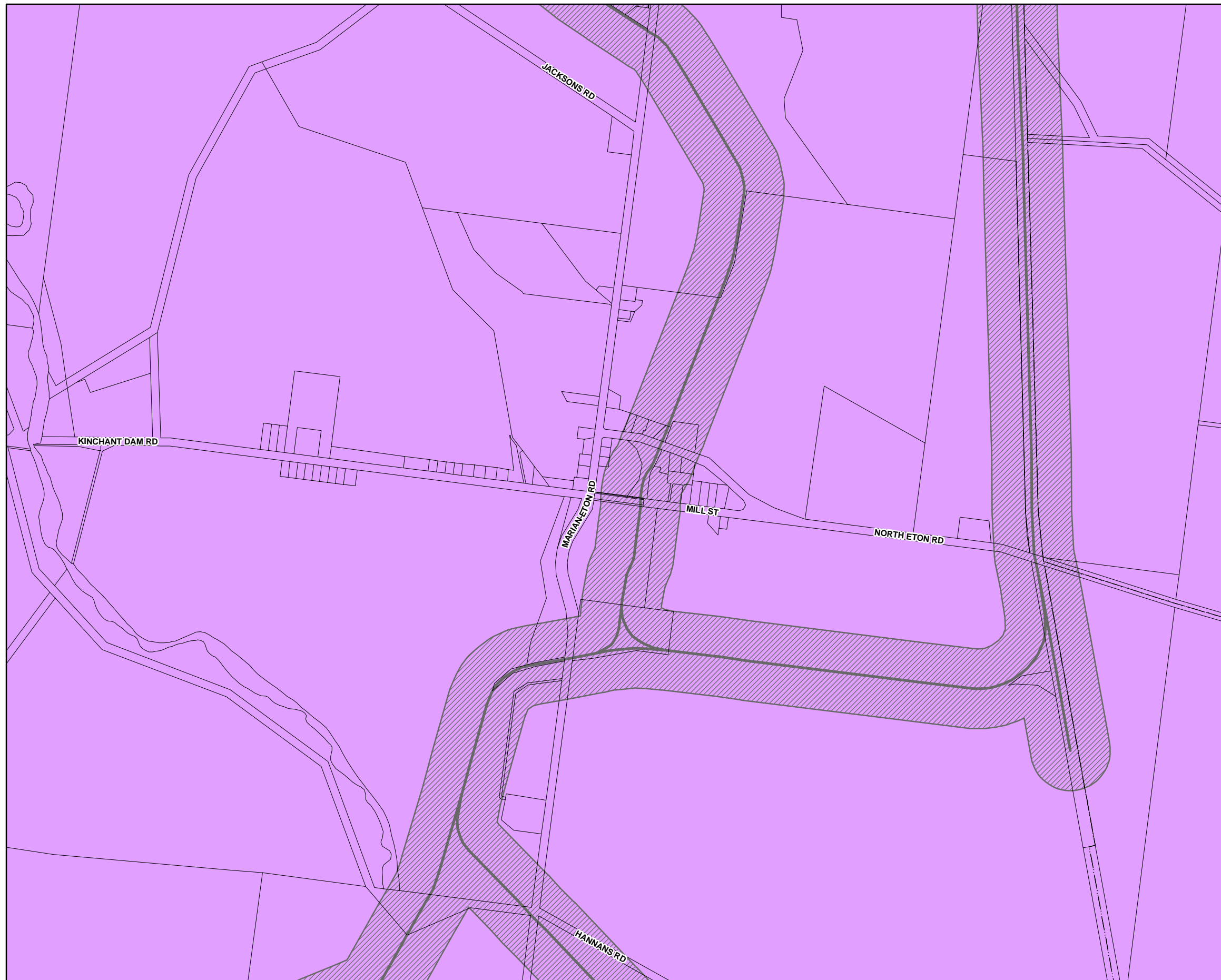
**Effective from 26 April 2022**

© Copyright Mackay Regional Council 2018  
Geocentric Datum of Australia 2020 (GDA2020)








Approx Scale @ A3 1:10000











### Infrastructure

-  Regional electricity infrastructure
-  Proximate to regional electricity infrastructure
-  Substation
-  Proximate to a substation
-  Railway infrastructure
-  Proximate to railway infrastructure
-  Regional irrigation area

### Cadastre

-  Local Government Boundary
-  Cadastre - September 2021 (Sourced DNRME)
-  Suburb or Locality
-  Waterway or Waterbody

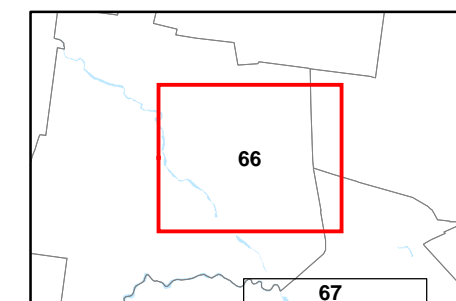
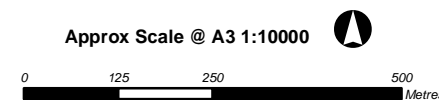
Regional electricity infrastructure data is based off SPP - Major Electricity Infrastructure (Powerlink) and (Ergon) layers dated 27 January 2016. Substations are compiled of local information and SPP - Electricity substation (Powerlink) and (Ergon) layers dated 27 January 2016. Railway infrastructure data was compiled based off local information for cane railways and SPP - Transport - Railway corridor data dated 28 September 2016. Regional irrigation area data was compiled by Mackay Regional Council using information provided by SunWater. This data is to be used as a guide only for planning purposes.

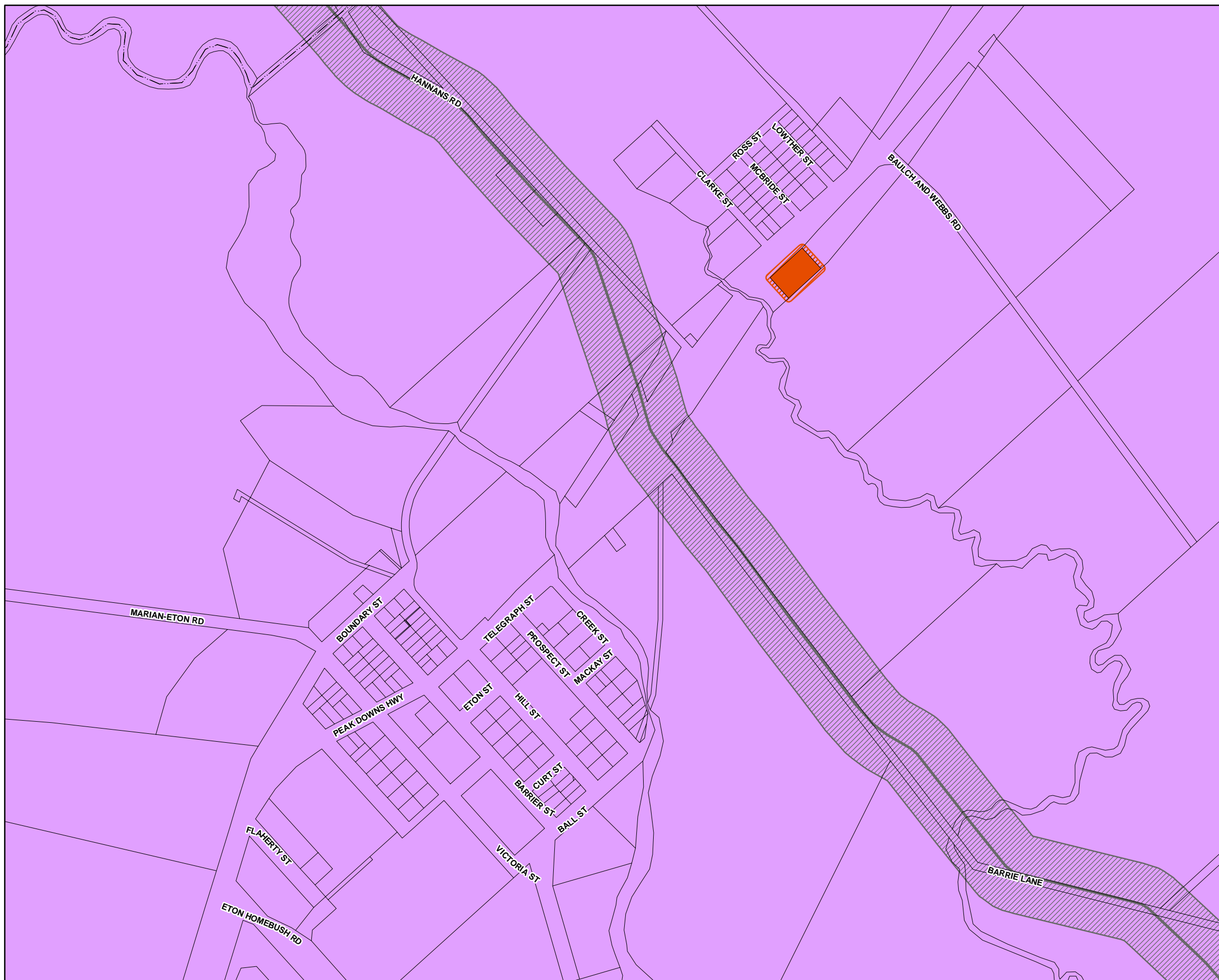
While every care is taken to ensure the accuracy of this product Mackay Regional Council makes no representations or warranties about the accuracy, reliability, completeness or suitability for any particular purpose and disclaims all responsibility and all liability (including without limitation, liability in negligence) or all expenses, losses, damages (including indirect or consequential damage) and costs you may incur as a result of this product being inaccurate or incomplete in any way or for any reason.

**Effective from 26 April 2022**








© Copyright Mackay Regional Council 2018  
Geocentric Datum of Australia 2020 (GDA2020)

Approx Scale @ A3 1:10000









### Infrastructure

-  Regional electricity infrastructure
-  Proximate to regional electricity infrastructure
-  Substation
-  Proximate to a substation
-  Railway infrastructure
-  Proximate to railway infrastructure
-  Regional irrigation area

### Cadastre

-  Local Government Boundary
-  Cadastre - September 2021 (Sourced DNRME)
-  Suburb or Locality
-  Waterway or Waterbody

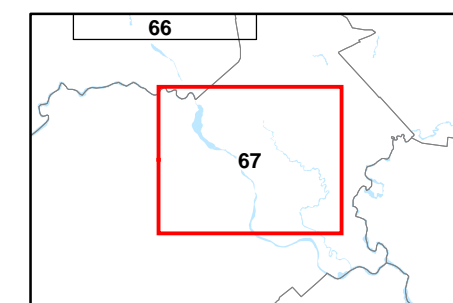
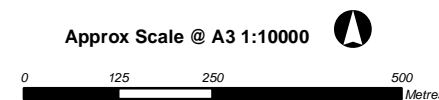
Regional electricity infrastructure data is based off SPP - Major Electricity Infrastructure (Powerlink) and (Ergon) layers dated 27 January 2016. Substations are compiled of local information and SPP - Electricity substation (Powerlink) and (Ergon) layers dated 27 January 2016. Railway infrastructure data was compiled based off local information for cane railways and SPP - Transport - Railway corridor data dated 28 September 2016. Regional irrigation area data was compiled by Mackay Regional Council using information provided by SunWater. This data is to be used as a guide only for planning purposes.

While every care is taken to ensure the accuracy of this product Mackay Regional Council makes no representations or warranties about the accuracy, reliability, completeness or suitability for any particular purpose and disclaims all responsibility and all liability (including without limitation, liability in negligence) or all expenses, losses, damages (including indirect or consequential damage) and costs you may incur as a result of this product being inaccurate or incomplete in any way or for any reason.

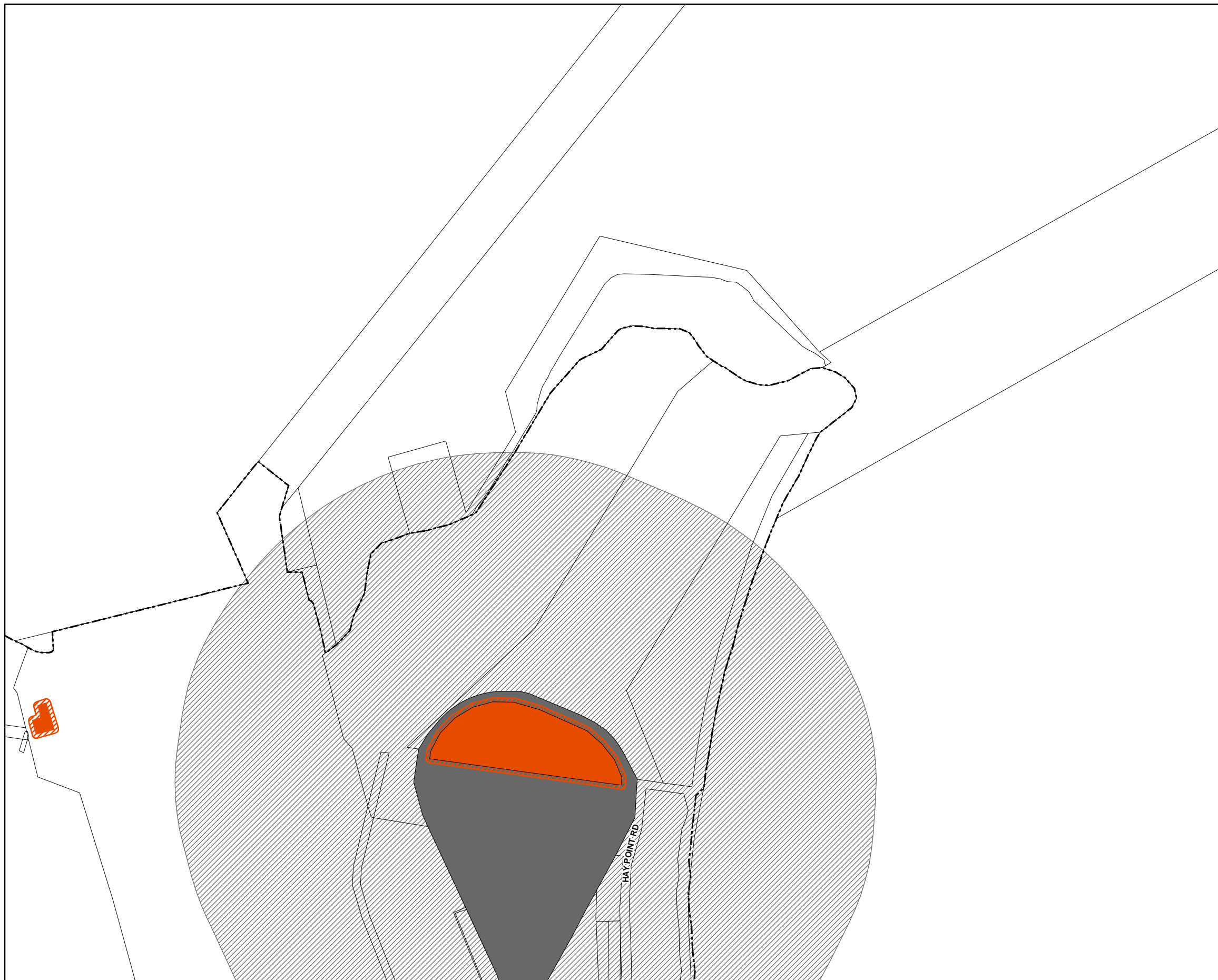
**Effective from 26 April 2022**

© Copyright Mackay Regional Council 2018  
Geocentric Datum of Australia 2020 (GDA2020)

Approx Scale @ A3 1:10000







**Infrastructure**

- Regional electricity infrastructure
- Proximate to regional electricity infrastructure
- Substation
- Proximate to a substation
- Railway infrastructure
- Proximate to railway infrastructure
- Regional irrigation area

**Cadastre**

- Local Government Boundary
- Cadastre - September 2021 (Sourced DNRME)
- Suburb or Locality
- Waterway or Waterbody

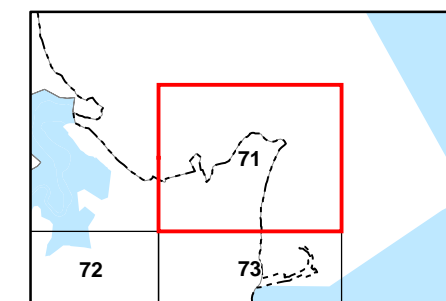
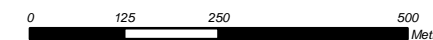
Regional electricity infrastructure data is based off SPP - Major Electricity Infrastructure (Powerlink) and (Ergon) layers dated 27 January 2016. Substations are compiled of local information and SPP - Electricity substation (Powerlink) and (Ergon) layers dated 27 January 2016. Railway infrastructure data was compiled based off local information for cane railways and SPP - Transport - Railway corridor data dated 28 September 2016. Regional irrigation area data was compiled by Mackay Regional Council using information provided by SunWater. This data is to be used as a guide only for planning purposes.

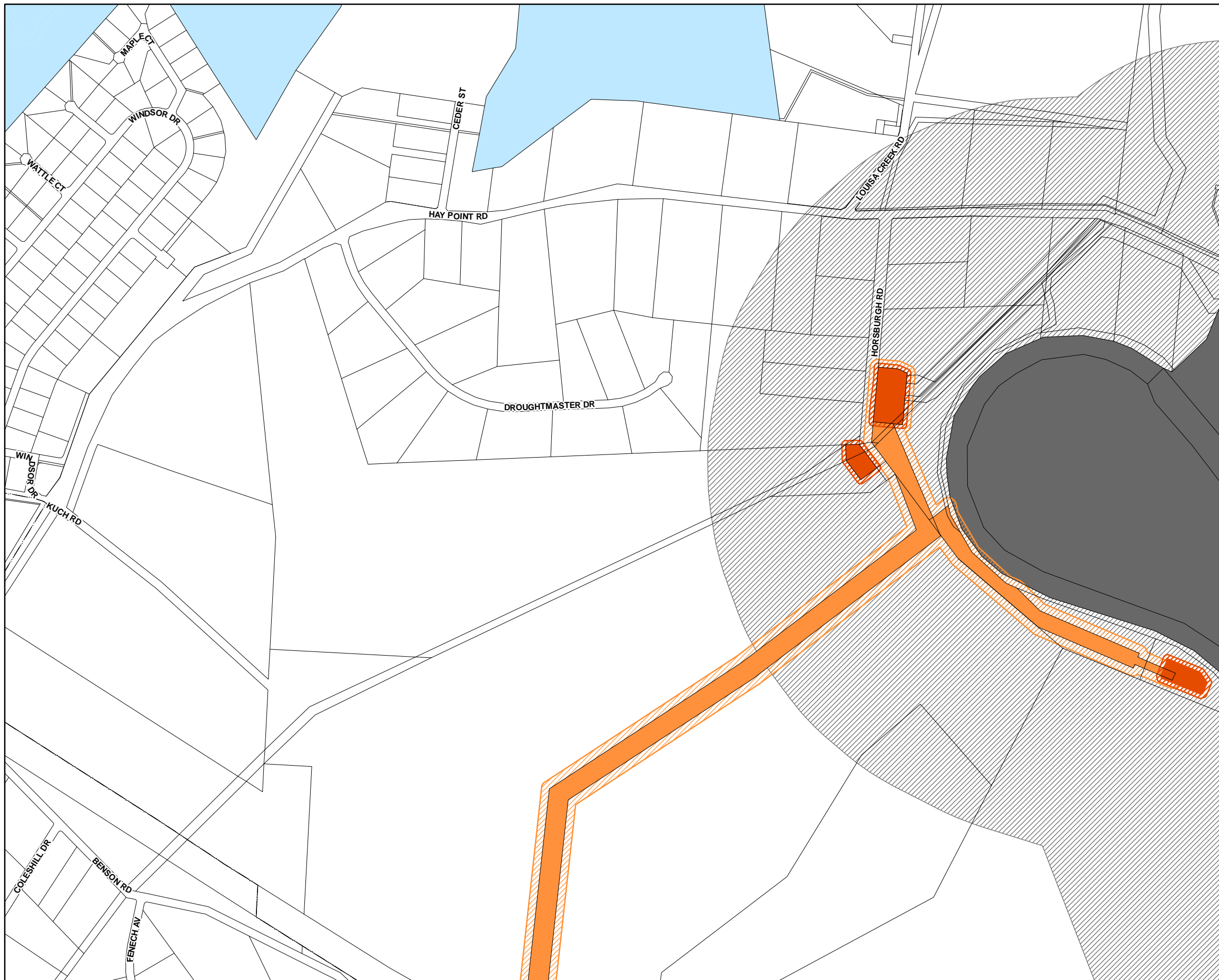
While every care is taken to ensure the accuracy of this product Mackay Regional Council makes no representations or warranties about the accuracy, reliability, completeness or suitability for any particular purpose and disclaims all responsibility and all liability (including without limitation, liability in negligence) or all expenses, losses, damages (including indirect or consequential damage) and costs you may incur as a result of this product being inaccurate or incomplete in any way or for any reason.

**Effective from 26 April 2022**

© Copyright Mackay Regional Council 2018  
Geocentric Datum of Australia 2020 (GDA2020)

Approx Scale @ A3 1:10000





### Infrastructure

- Regional electricity infrastructure
- Proximate to regional electricity infrastructure
- Substation
- Proximate to a substation
- Railway infrastructure
- Proximate to railway infrastructure
- Regional irrigation area

### Cadastr

- Local Government Boundary
- Cadastre - September 2021 (Sourced DNRME)
- Suburb or Locality
- Waterway or Waterbody

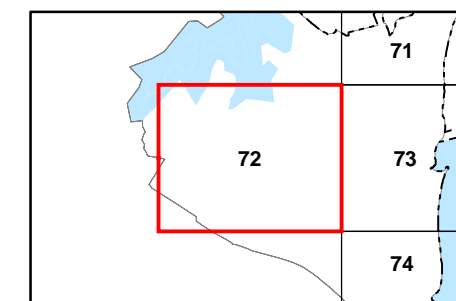
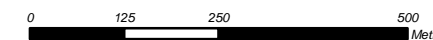
Regional electricity infrastructure data is based off SPP - Major Electricity Infrastructure (Powerlink) and (Ergon) layers dated 27 January 2016. Substations are compiled of local information and SPP - Electricity substation (Powerlink) and (Ergon) layers dated 27 January 2016. Railway infrastructure data was compiled based off local information for cane railways and SPP - Transport - Railway corridor data dated 28 September 2016. Regional irrigation area data was compiled by Mackay Regional Council using information provided by SunWater. This data is to be used as a guide only for planning purposes.

While every care is taken to ensure the accuracy of this product Mackay Regional Council makes no representations or warranties about the accuracy, reliability, completeness or suitability for any particular purpose and disclaims all responsibility and all liability (including without limitation, liability in negligence) or all expenses, losses, damages (including indirect or consequential damage) and costs you may incur as a result of this product being inaccurate or incomplete in any way or for any reason.

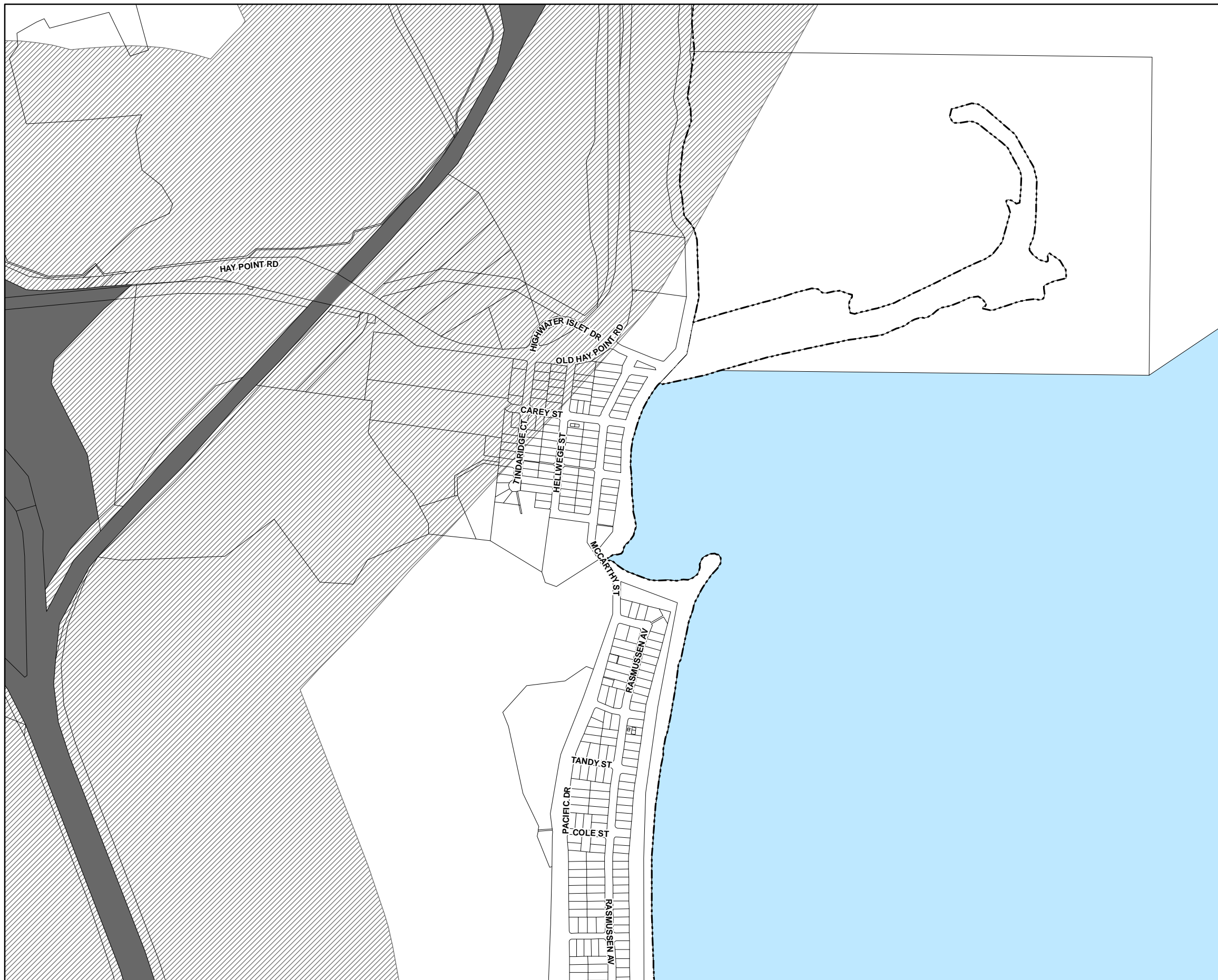
**Effective from 26 April 2022**

© Copyright Mackay Regional Council 2018  
Geocentric Datum of Australia 2020 (GDA2020)








Approx Scale @ A3 1:10000











### Infrastructure

-  Regional electricity infrastructure
-  Proximate to regional electricity infrastructure
-  Substation
-  Proximate to a substation
-  Railway infrastructure
-  Proximate to railway infrastructure
-  Regional irrigation area

### Cadastre

-  Local Government Boundary
-  Cadastre - September 2021 (Sourced DNRME)
-  Suburb or Locality
-  Waterway or Waterbody

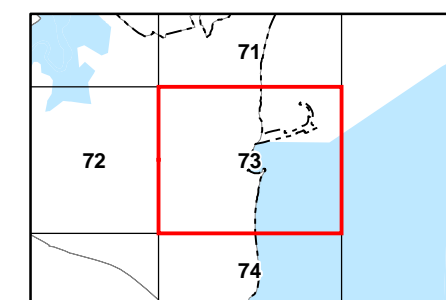
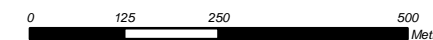
Regional electricity infrastructure data is based off SPP - Major Electricity Infrastructure (Powerlink) and (Ergon) layers dated 27 January 2016. Substations are compiled of local information and SPP - Electricity substation (Powerlink) and (Ergon) layers dated 27 January 2016. Railway infrastructure data was compiled based off local information for cane railways and SPP - Transport - Railway corridor data dated 28 September 2016. Regional irrigation area data was compiled by Mackay Regional Council using information provided by SunWater. This data is to be used as a guide only for planning purposes.

While every care is taken to ensure the accuracy of this product Mackay Regional Council makes no representations or warranties about the accuracy, reliability, completeness or suitability for any particular purpose and disclaims all responsibility and all liability (including without limitation, liability in negligence) or all expenses, losses, damages (including indirect or consequential damage) and costs you may incur as a result of this product being inaccurate or incomplete in any way or for any reason.

**Effective from 26 April 2022**

© Copyright Mackay Regional Council 2018  
Geocentric Datum of Australia 2020 (GDA2020)








Approx Scale @ A3 1:10000







**Regional Infrastructure Overlay Map - RI - 73**



### Infrastructure

-  Regional electricity infrastructure
-  Proximate to regional electricity infrastructure
-  Substation
-  Proximate to a substation
-  Railway infrastructure
-  Proximate to railway infrastructure
-  Regional irrigation area

### Cadastre

-  Local Government Boundary
-  Cadastre - September 2021 (Sourced DNRME)
-  Suburb or Locality
-  Waterway or Waterbody

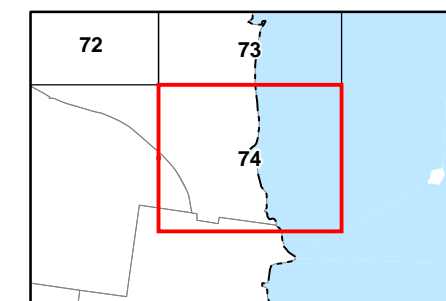
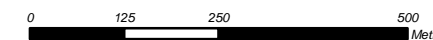
Regional electricity infrastructure data is based off SPP - Major Electricity Infrastructure (Powerlink) and (Ergon) layers dated 27 January 2016. Substations are compiled of local information and SPP - Electricity substation (Powerlink) and (Ergon) layers dated 27 January 2016. Railway infrastructure data was compiled based off local information for cane railways and SPP - Transport - Railway corridor data dated 28 September 2016. Regional irrigation area data was compiled by Mackay Regional Council using information provided by SunWater. This data is to be used as a guide only for planning purposes.

While every care is taken to ensure the accuracy of this product Mackay Regional Council makes no representations or warranties about the accuracy, reliability, completeness or suitability for any particular purpose and disclaims all responsibility and all liability (including without limitation, liability in negligence) or all expenses, losses, damages (including indirect or consequential damage) and costs you may incur as a result of this product being inaccurate or incomplete in any way or for any reason.

**Effective from 26 April 2022**

© Copyright Mackay Regional Council 2018  
Geocentric Datum of Australia 2020 (GDA2020)

Approx Scale @ A3 1:10000





### Infrastructure

- Regional electricity infrastructure
- Proximate to regional electricity infrastructure
- Substation
- Proximate to a substation
- Railway infrastructure
- Proximate to railway infrastructure
- Regional irrigation area

### Cadastre

- Local Government Boundary
- Cadastre - September 2021 (Sourced DNRME)
- Suburb or Locality
- Waterway or Waterbody

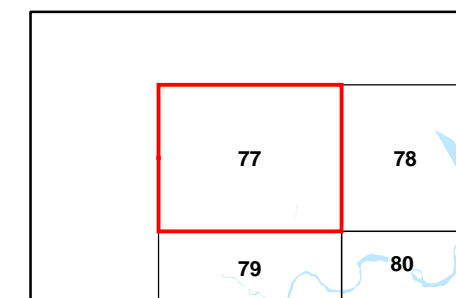
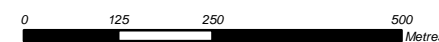
Regional electricity infrastructure data is based off SPP - Major Electricity Infrastructure (Powerlink) and (Ergon) layers dated 27 January 2016. Substations are compiled of local information and SPP - Electricity substation (Powerlink) and (Ergon) layers dated 27 January 2016. Railway infrastructure data was compiled based off local information for cane railways and SPP - Transport - Railway corridor data dated 28 September 2016. Regional irrigation area data was compiled by Mackay Regional Council using information provided by SunWater. This data is to be used as a guide only for planning purposes.

While every care is taken to ensure the accuracy of this product Mackay Regional Council makes no representations or warranties about the accuracy, reliability, completeness or suitability for any particular purpose and disclaims all responsibility and all liability (including without limitation, liability in negligence) or all expenses, losses, damages (including indirect or consequential damage) and costs you may incur as a result of this product being inaccurate or incomplete in any way or for any reason.

**Effective from 26 April 2022**

© Copyright Mackay Regional Council 2018  
Geocentric Datum of Australia 2020 (GDA2020)

Approx Scale @ A3 1:10000







### Infrastructure

- Regional electricity infrastructure
- Proximate to regional electricity infrastructure
- Substation
- Proximate to a substation
- Railway infrastructure
- Proximate to railway infrastructure
- Regional irrigation area

### Cadastre

- Local Government Boundary
- Cadastre - September 2021 (Sourced DNRME)
- Suburb or Locality
- Waterway or Waterbody

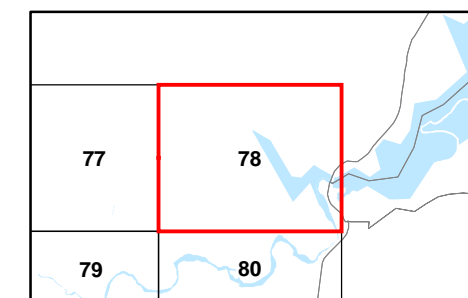
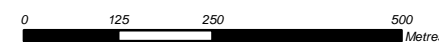
Regional electricity infrastructure data is based off SPP - Major Electricity Infrastructure (Powerlink) and (Ergon) layers dated 27 January 2016. Substations are compiled of local information and SPP - Electricity substation (Powerlink) and (Ergon) layers dated 27 January 2016. Railway infrastructure data was compiled based off local information for cane railways and SPP - Transport - Railway corridor data dated 28 September 2016. Regional irrigation area data was compiled by Mackay Regional Council using information provided by SunWater. This data is to be used as a guide only for planning purposes.

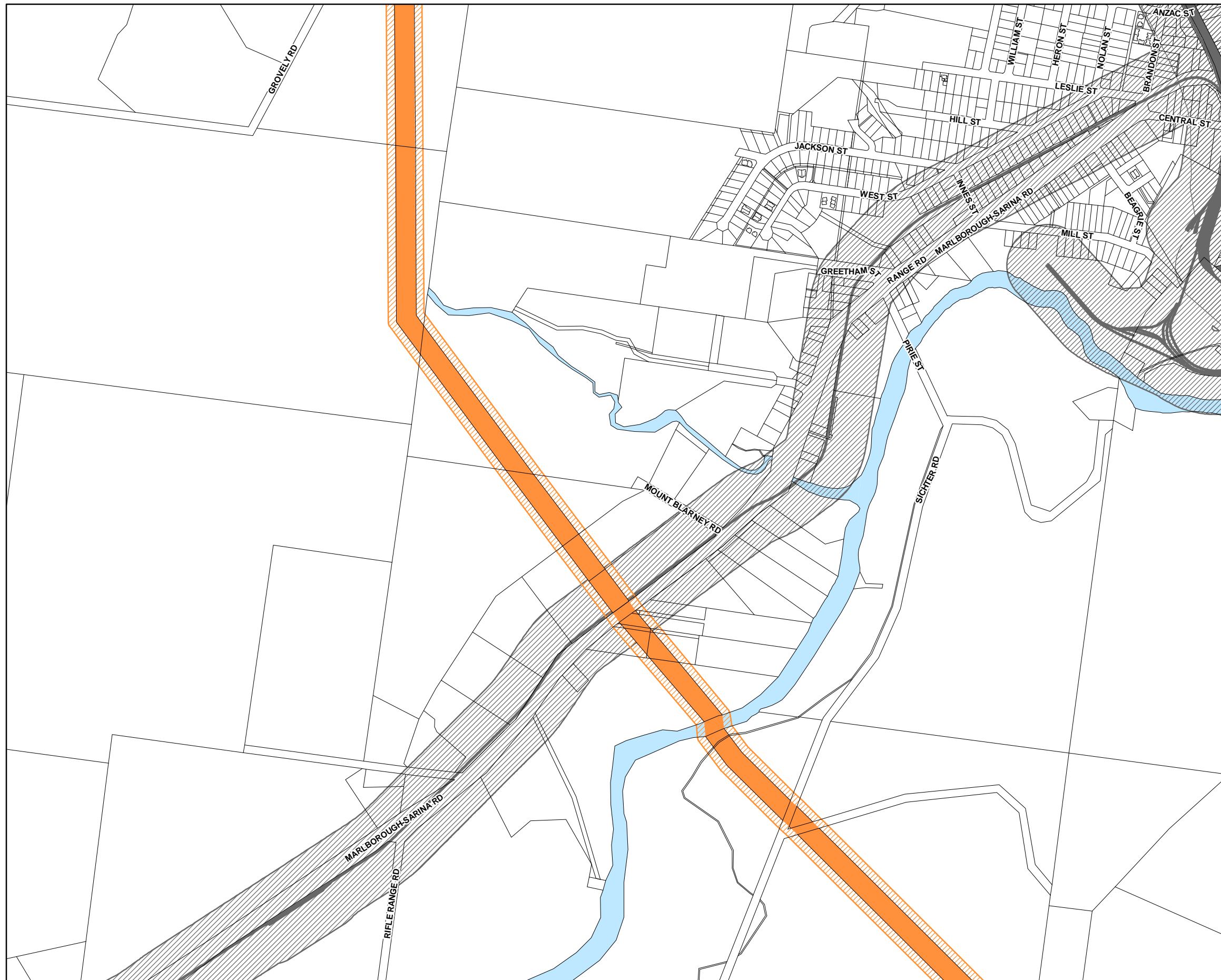
While every care is taken to ensure the accuracy of this product Mackay Regional Council makes no representations or warranties about the accuracy, reliability, completeness or suitability for any particular purpose and disclaims all responsibility and all liability (including without limitation, liability in negligence) or all expenses, losses, damages (including indirect or consequential damage) and costs you may incur as a result of this product being inaccurate or incomplete in any way or for any reason.

Effective from 26 April 2022








© Copyright Mackay Regional Council 2018  
Geocentric Datum of Australia 2020 (GDA2020)

Approx Scale @ A3 1:10000









### Infrastructure

-  Regional electricity infrastructure
-  Proximate to regional electricity infrastructure
-  Substation
-  Proximate to a substation
-  Railway infrastructure
-  Proximate to railway infrastructure
-  Regional irrigation area

### Cadastre

-  Local Government Boundary
-  Cadastre - September 2021 (Sourced DNRME)
-  Suburb or Locality
-  Waterway or Waterbody

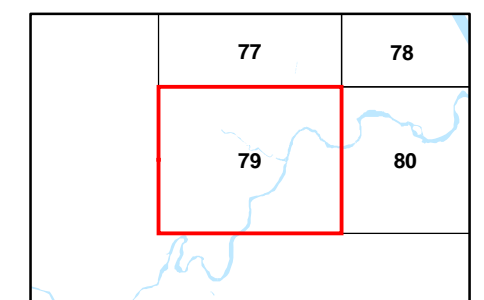

Regional electricity infrastructure data is based off SPP - Major Electricity Infrastructure (Powerlink) and (Ergon) layers dated 27 January 2016. Substations are compiled of local information and SPP - Electricity substation (Powerlink) and (Ergon) layers dated 27 January 2016. Railway infrastructure data was compiled based off local information for cane railways and SPP - Transport - Railway corridor data dated 28 September 2016. Regional irrigation area data was compiled by Mackay Regional Council using information provided by SunWater. This data is to be used as a guide only for planning purposes.

While every care is taken to ensure the accuracy of this product Mackay Regional Council makes no representations or warranties about the accuracy, reliability, completeness or suitability for any particular purpose and disclaims all responsibility and all liability (including without limitation, liability in negligence) or all expenses, losses, damages (including indirect or consequential damage) and costs you may incur as a result of this product being inaccurate or incomplete in any way or for any reason.

**Effective from 26 April 2022**

© Copyright Mackay Regional Council 2018  
Geocentric Datum of Australia 2020 (GDA2020)

Approx Scale @ A3 1:10000







### Infrastructure

- Regional electricity infrastructure
- Proximate to regional electricity infrastructure
- Substation
- Proximate to a substation
- Railway infrastructure
- Proximate to railway infrastructure
- Regional irrigation area

### Cadastre

- Local Government Boundary
- Cadastre - September 2021 (Sourced DNRME)
- Suburb or Locality
- Waterway or Waterbody

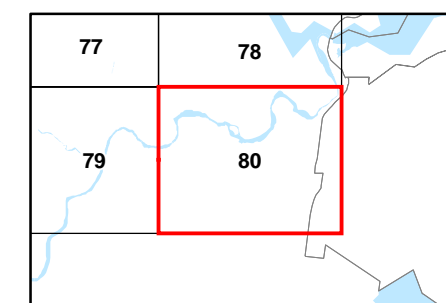
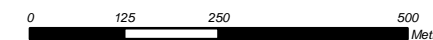
Regional electricity infrastructure data is based off SPP - Major Electricity Infrastructure (Powerlink) and (Ergon) layers dated 27 January 2016. Substations are compiled of local information and SPP - Electricity substation (Powerlink) and (Ergon) layers dated 27 January 2016. Railway infrastructure data was compiled based off local information for cane railways and SPP - Transport - Railway corridor data dated 28 September 2016. Regional irrigation area data was compiled by Mackay Regional Council using information provided by SunWater. This data is to be used as a guide only for planning purposes.

While every care is taken to ensure the accuracy of this product Mackay Regional Council makes no representations or warranties about the accuracy, reliability, completeness or suitability for any particular purpose and disclaims all responsibility and all liability (including without limitation, liability in negligence) or all expenses, losses, damages (including indirect or consequential damage) and costs you may incur as a result of this product being inaccurate or incomplete in any way or for any reason.

**Effective from 26 April 2022**

© Copyright Mackay Regional Council 2018  
Geocentric Datum of Australia 2020 (GDA2020)








Approx Scale @ A3 1:10000











### Infrastructure

-  Regional electricity infrastructure
-  Proximate to regional electricity infrastructure
-  Substation
-  Proximate to a substation
-  Railway infrastructure
-  Proximate to railway infrastructure
-  Regional irrigation area

### Cadastre

-  Local Government Boundary
-  Cadastre - September 2021 (Sourced DNRME)
-  Suburb or Locality
-  Waterway or Waterbody

Regional electricity infrastructure data is based off SPP - Major Electricity Infrastructure (Powerlink) and (Ergon) layers dated 27 January 2016. Substations are compiled of local information and SPP - Electricity substation (Powerlink) and (Ergon) layers dated 27 January 2016. Railway infrastructure data was compiled based off local information for cane railways and SPP - Transport - Railway corridor data dated 28 September 2016. Regional irrigation area data was compiled by Mackay Regional Council using information provided by SunWater. This data is to be used as a guide only for planning purposes.

While every care is taken to ensure the accuracy of this product Mackay Regional Council makes no representations or warranties about the accuracy, reliability, completeness or suitability for any particular purpose and disclaims all responsibility and all liability (including without limitation, liability in negligence) or all expenses, losses, damages (including indirect or consequential damage) and costs you may incur as a result of this product being inaccurate or incomplete in any way or for any reason.

**Effective from 26 April 2022**

© Copyright Mackay Regional Council 2018  
Geocentric Datum of Australia 2020 (GDA2020)

Approx Scale @ A3 1:10000

