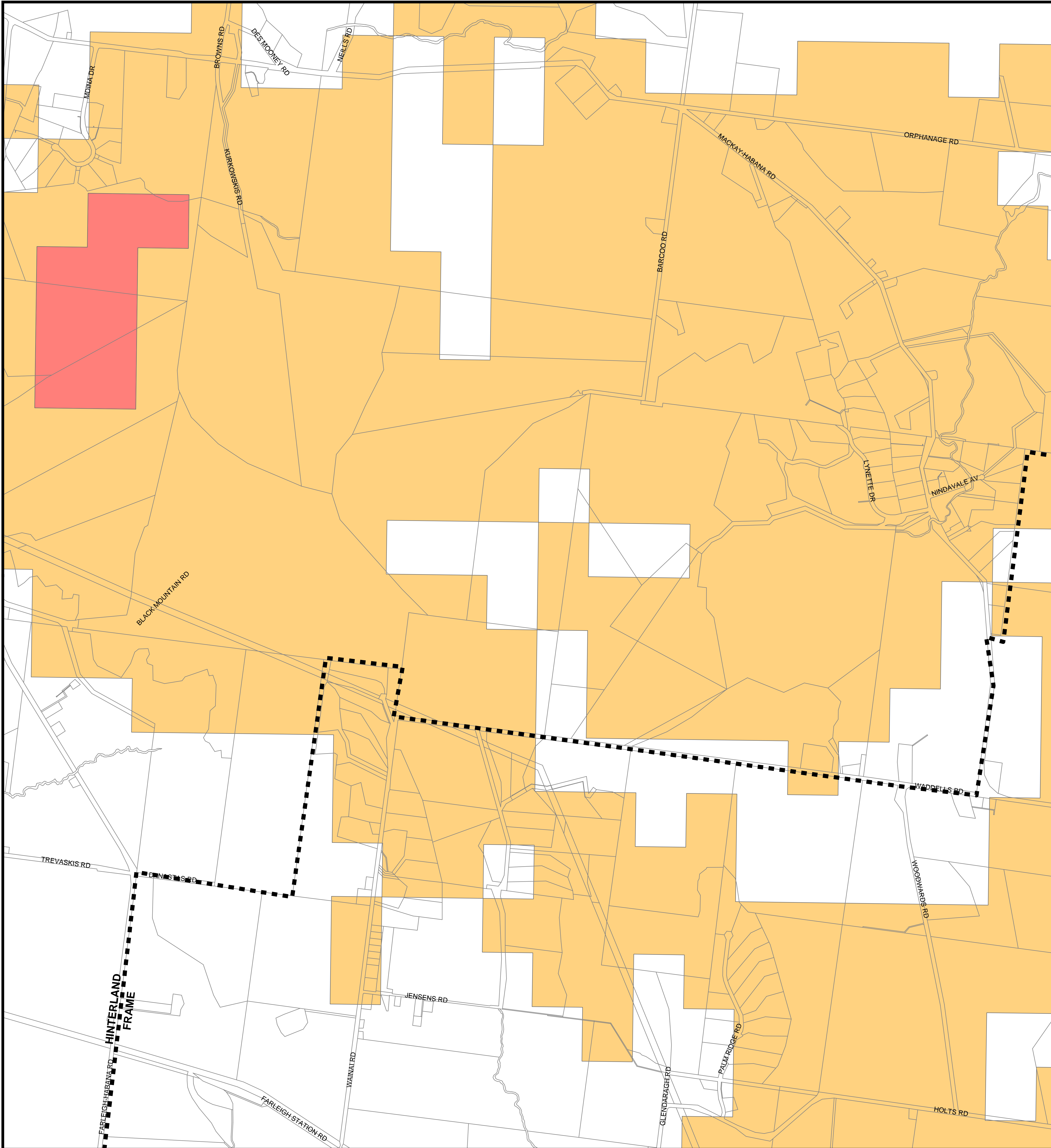




Mackay City Council Planning Scheme

BUSHFIRE MANAGEMENT OVERLAY

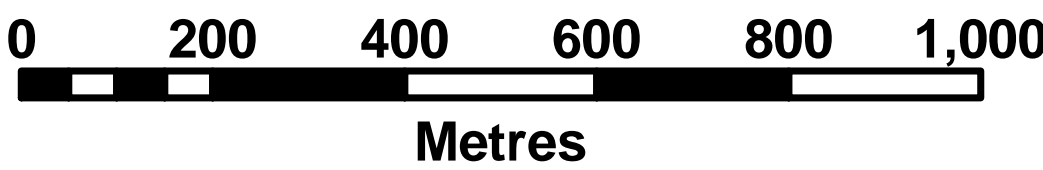


PRODUCED BY MACKAY CITY COUNCIL - GIS SECTION
Based on Cadastral Data provided with the permission of the
Department of Natural Resources (Current as at May 2005)
While every care is taken to ensure the accuracy of this data, the Department of Natural Resources
and Mackay City Council makes no representations or warranties about its accuracy, reliability,
completeness or suitability for any particular purpose and disclaims all responsibility and all liability
(including without limitation, liability in negligence) for all expenses, losses, damages (including indirect
or consequential damage) and costs which you might incur as a result of the data being inaccurate or
incomplete in any way and for any reason.

Extent of Overlay

-  High Risk Bushfire Hazard Area
-  Medium Risk Bushfire Hazard Area

----- Locality Boundaries



Series 15 - Nindaroo

The Planning Scheme took effect on 24 March 2006

Jul 05, 2005