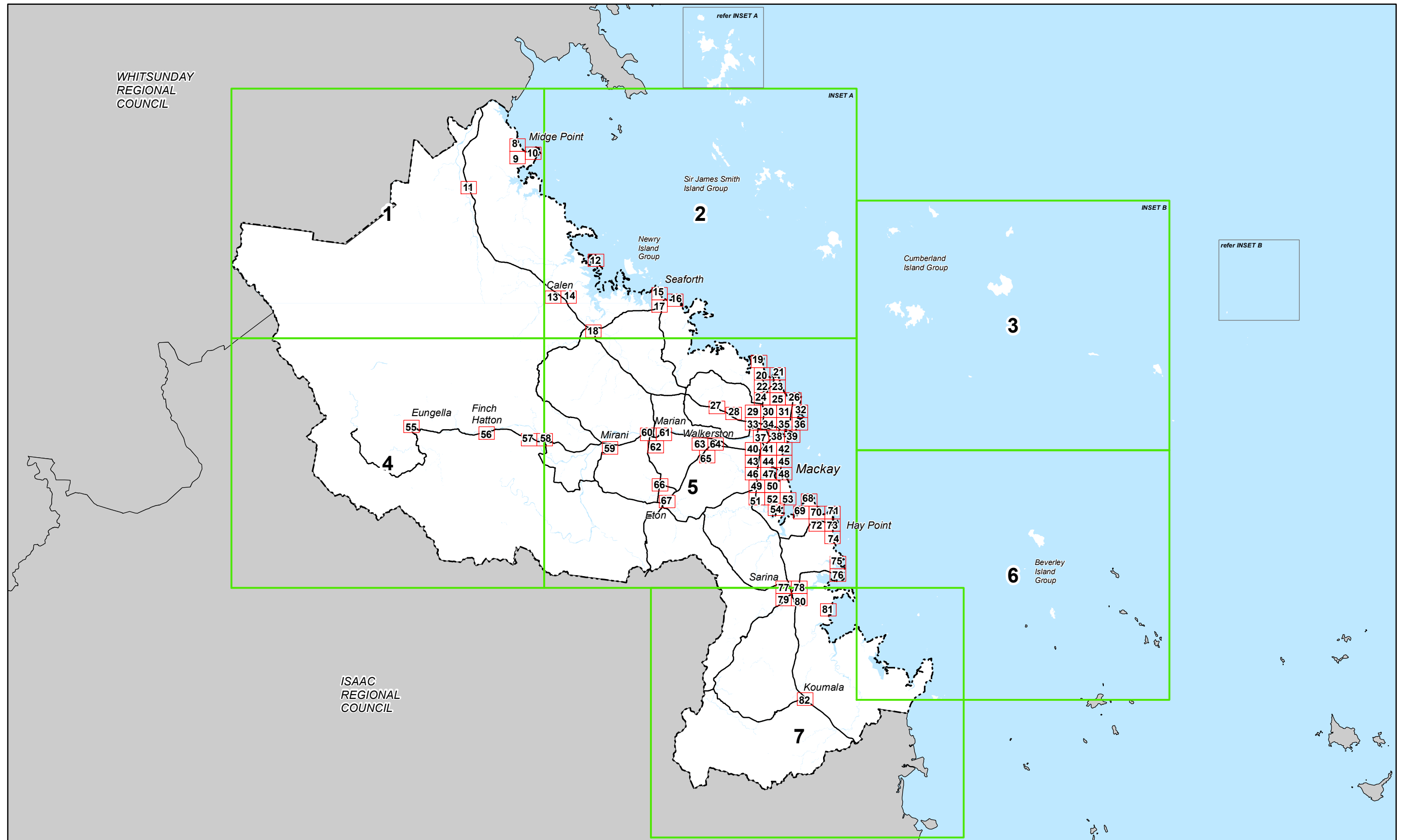
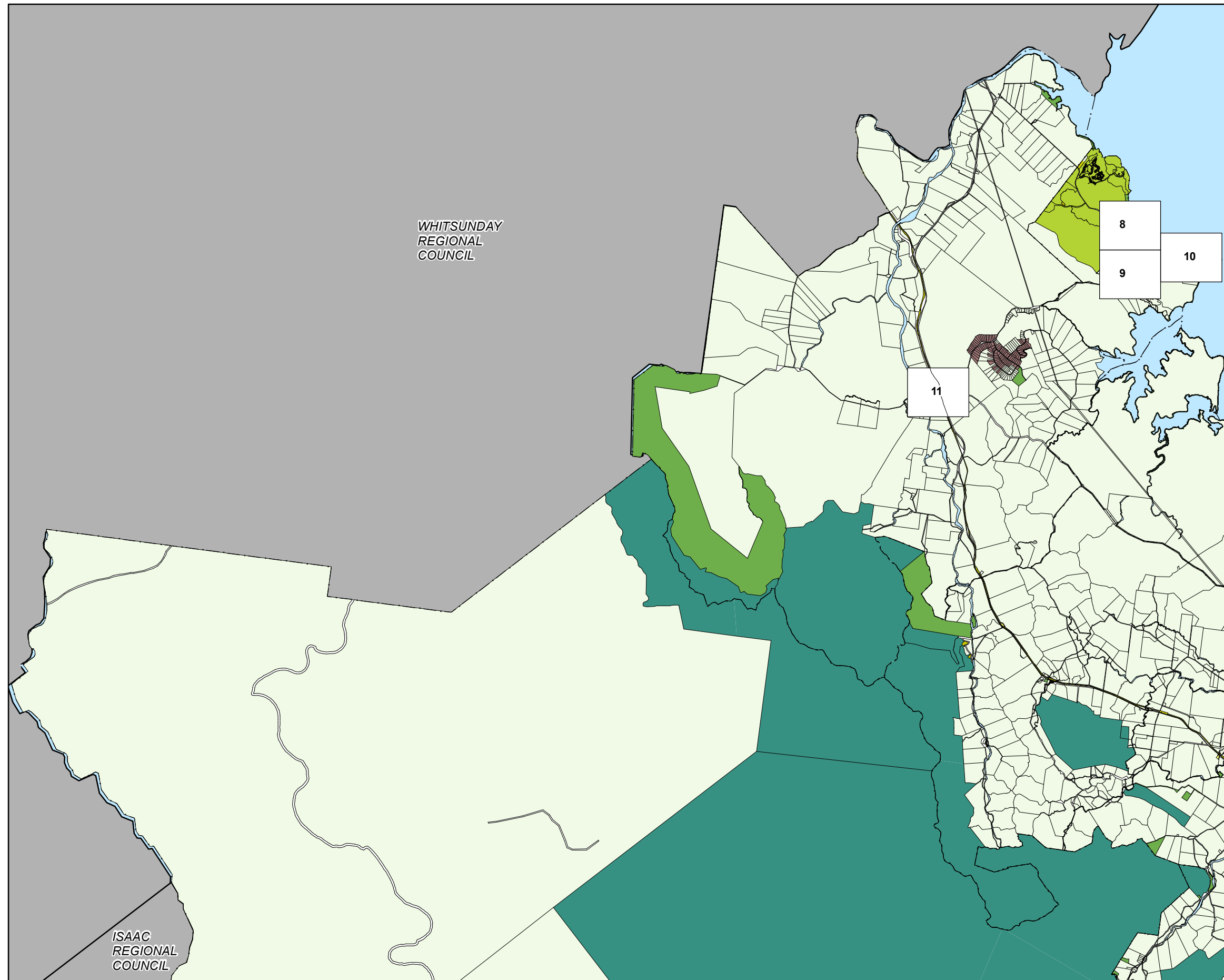


GRID INDEX FOR PLANNING SCHEME ZONE MAPS





Zones

Residential zones

- Low density residential
- Medium density residential
- High density residential

Centre zones

- Principal centre
- Major centre
- District centre
- Local centre
- Neighbourhood centre
- Specialised centre

Recreation and conservation zones

- Sport and recreation
- Open space
- Conservation

Industry zones

- Low impact industry
- High impact industry
- Industry investigation

Other zones

- Community facilities
- Emerging community
- Mixed use
- Rural
- Rural residential
- Special purpose
- Tourism area (Major)
- Township

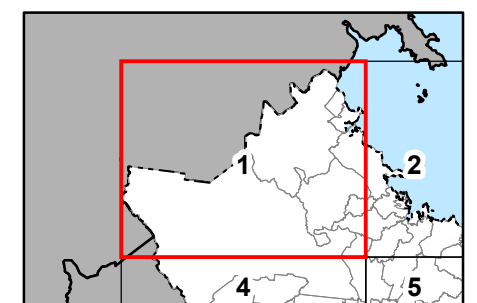
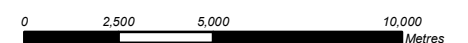
Cadastre

- Local Government Boundary
- Cadastre - June 2016 (Sourced DNRM)
- Suburb or Locality
- Waterway or Waterbody

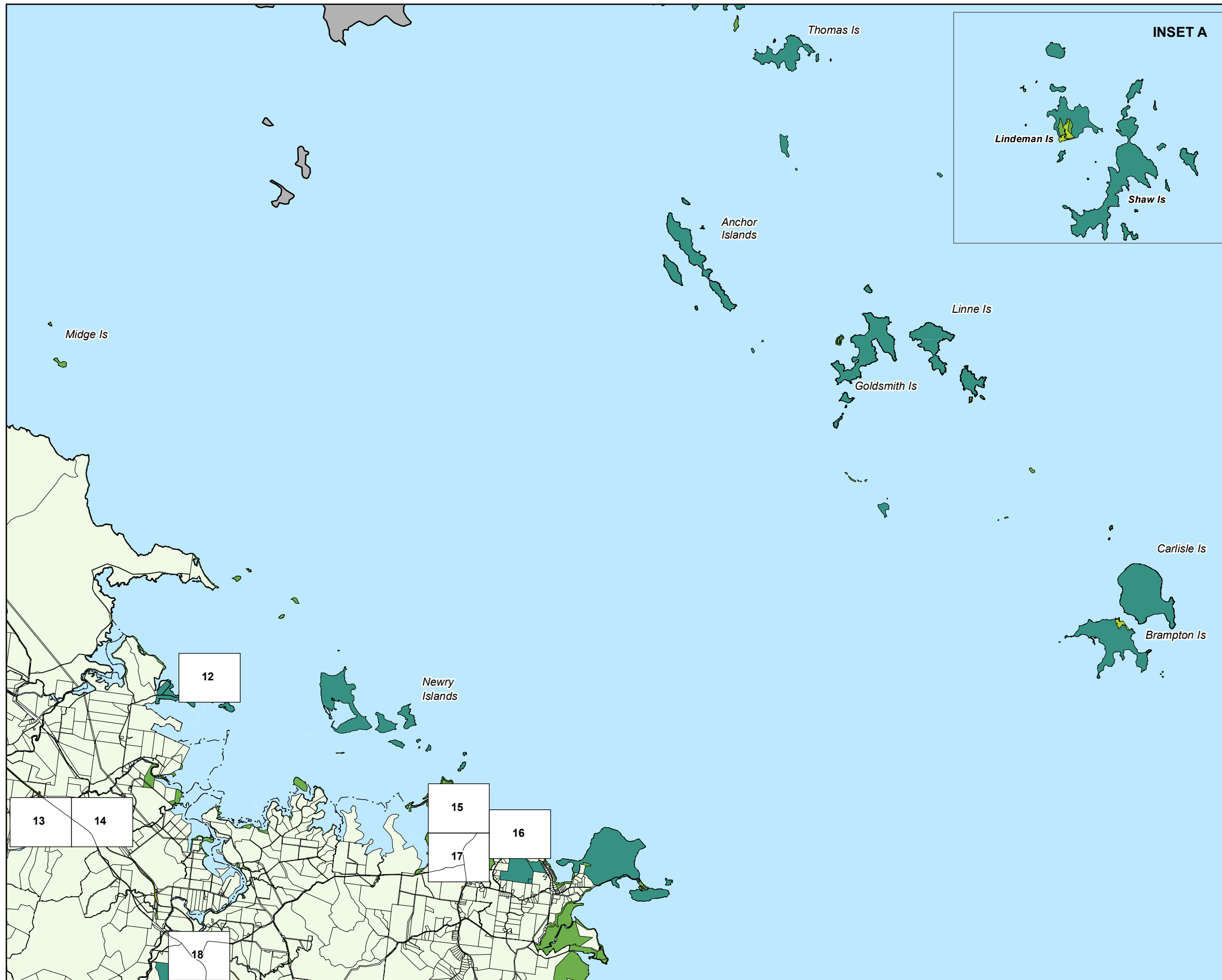
While every care is taken to ensure the accuracy of this product Mackay Regional Council makes no representations or warranties about the accuracy, reliability, completeness or suitability for any particular purpose and disclaims all responsibility and all liability (including without limitation, liability in negligence) or all expenses, losses, damages (including indirect or consequential damage) and costs you may incur as a result of this product being inaccurate or incomplete in any way or for any reason.

© Copyright Mackay Regional Council 2017
Gazettal Date: 30 June 2017
QPP Version 4.0
Geocentric Datum of Australia 1994 (GDA94)

Approx Scale @ A3 1:200,000



Zone Map - Z0 - 1



Zones

Residential zones

- Low density residential
- Medium density residential
- High density residential

Centre zones

- Principal centre
- Major centre
- District centre
- Local centre
- Neighbourhood centre
- Specialised centre

Recreation and conservation zones

- Sport and recreation
- Open space
- Conservation

Industry zones

- Low impact industry
- High impact industry
- Industry investigation

Other zones

- Community facilities
- Emerging community
- Mixed use
- Rural
- Rural residential
- Special purpose
- Tourism area (Major)
- Township

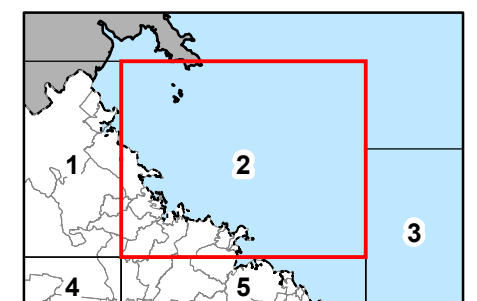
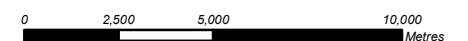
Cadastre

- Local Government Boundary
- Cadastre - June 2016 (Sourced DNRM)
- Suburb or Locality
- Waterway or Waterbody

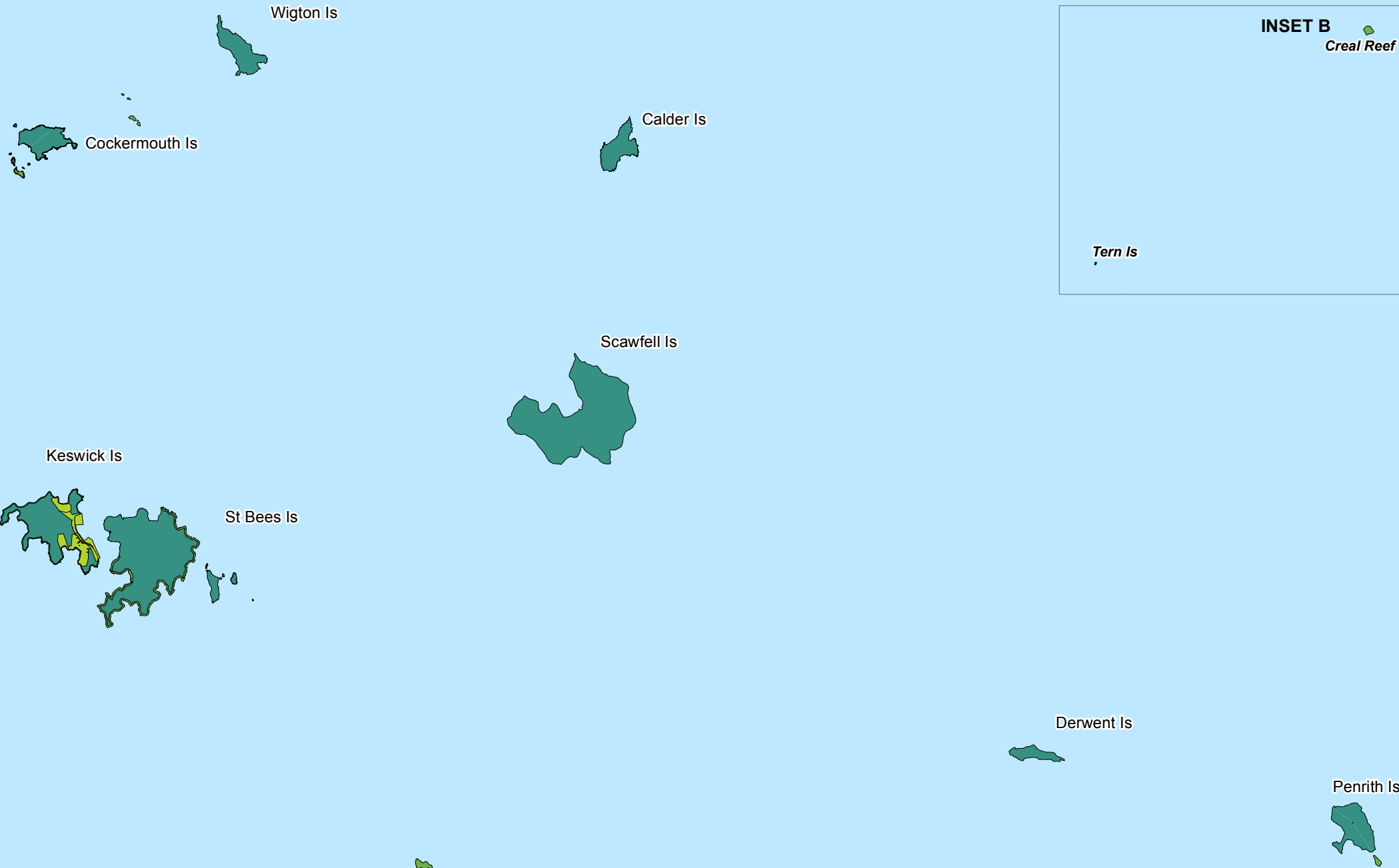
While every care is taken to ensure the accuracy of this product Mackay Regional Council makes no representations or warranties about the accuracy, reliability, completeness or suitability for any particular purpose and disclaims all responsibility and all liability (including without limitation, liability in negligence) or all expenses, losses, damages (including indirect or consequential damage) and costs you may incur as a result of this product being inaccurate or incomplete in any way or for any reason.

© Copyright Mackay Regional Council 2017
Gazettal Date: 30 June 2017
QPP Version 4.0
Geocentric Datum of Australia 1994 (GDA94)

Approx Scale @ A3 1:200,000



Zone Map - Z0 - 2



Zones

Residential zones

- Low density residential
- Medium density residential
- High density residential

Centre zones

- Principal centre
- Major centre
- District centre
- Local centre
- Neighbourhood centre
- Specialised centre

Recreation and conservation zones

- Sport and recreation
- Open space
- Conservation

Industry zones

- Low impact industry
- High impact industry
- Industry investigation

Other zones

- Community facilities
- Emerging community
- Mixed use
- Rural
- Rural residential
- Special purpose
- Tourism area (Major)
- Township

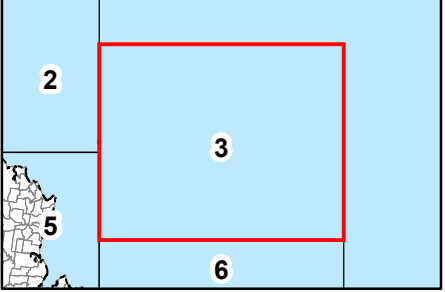
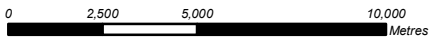
Cadastre

- Local Government Boundary
- Cadastre - June 2016 (Sourced DNRM)
- Suburb or Locality
- Waterway or Waterbody

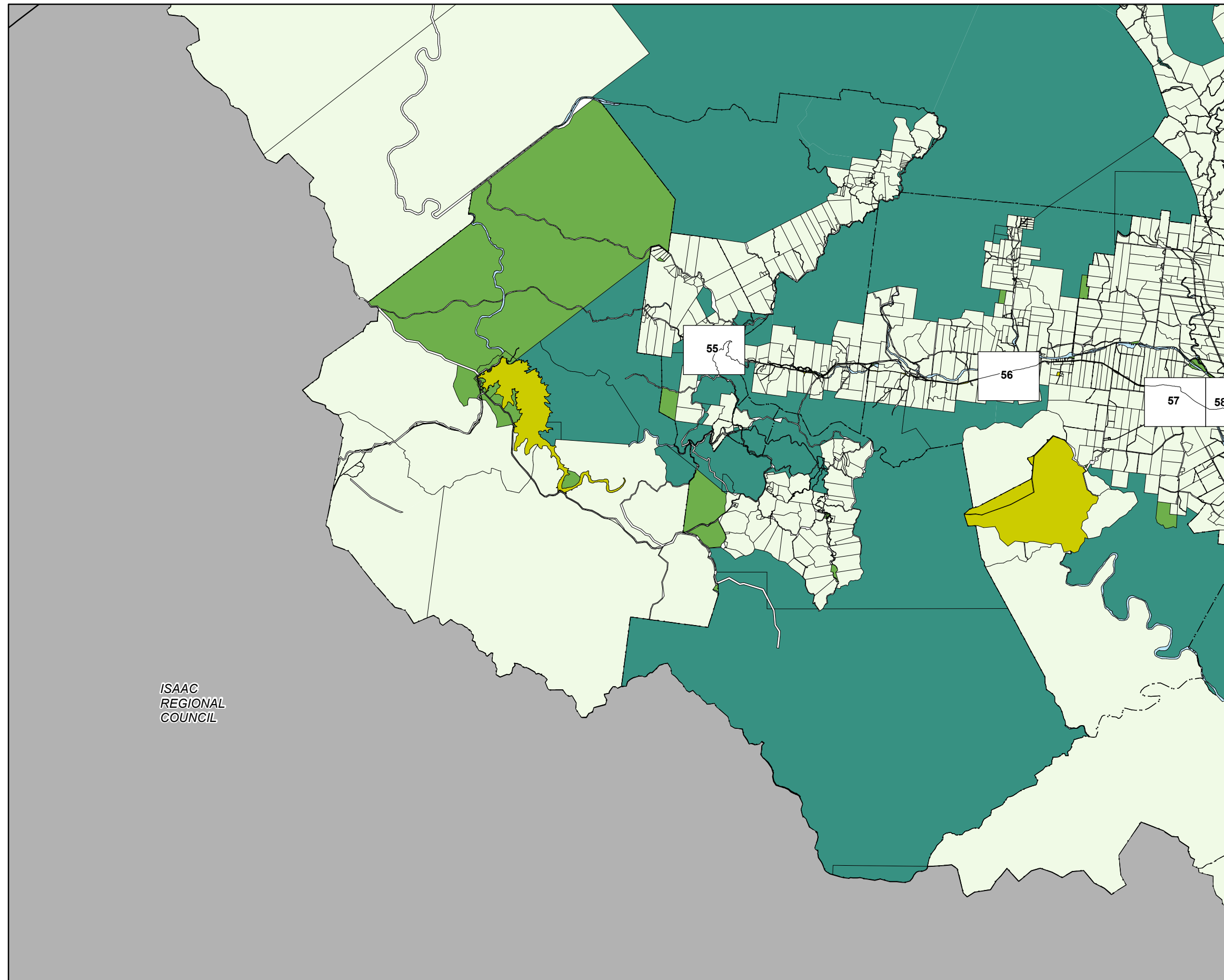
While every care is taken to ensure the accuracy of this product Mackay Regional Council makes no representations or warranties about the accuracy, reliability, completeness or suitability for any particular purpose and disclaims all responsibility and all liability (including without limitation, liability in negligence) or all expenses, losses, damages (including indirect or consequential damage) and costs you may incur as a result of this product being inaccurate or incomplete in any way or for any reason.

© Copyright Mackay Regional Council 2017
Gazettal Date: 30 June 2017
QPP Version 4.0
Geocentric Datum of Australia 1994 (GDA94)

Approx Scale @ A3 1:200,000



Zone Map - Z0 - 3



ISAAC
REGIONAL
COUNCIL

Zones

Residential zones

- Low density residential
- Medium density residential
- High density residential

Centre zones

- Principal centre
- Major centre
- District centre
- Local centre
- Neighbourhood centre
- Specialised centre

Recreation and conservation zones

- Sport and recreation
- Open space
- Conservation

Industry zones

- Low impact industry
- High impact industry
- Industry investigation

Other zones

- Community facilities
- Emerging community
- Mixed use
- Rural
- Rural residential
- Special purpose
- Tourism area (Major)
- Township

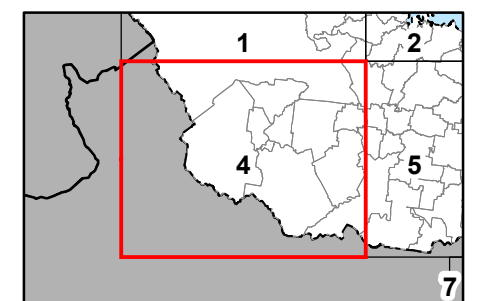
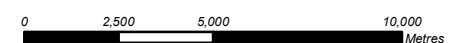
Cadastral

- Local Government Boundary
- Cadastral - June 2016 (Sourced DNRM)
- Suburb or Locality
- Waterway or Waterbody

While every care is taken to ensure the accuracy of this product Mackay Regional Council makes no representations or warranties about the accuracy, reliability, completeness or suitability for any particular purpose and disclaims all responsibility and all liability (including without limitation, liability in negligence) or all expenses, losses, damages (including indirect or consequential damage) and costs you may incur as a result of this product being inaccurate or incomplete in any way or for any reason.

© Copyright Mackay Regional Council 2017
Gazettal Date: 30 June 2017
QPP Version 4.0
Geocentric Datum of Australia 1994 (GDA94)

Approx Scale @ A3 1:200,000

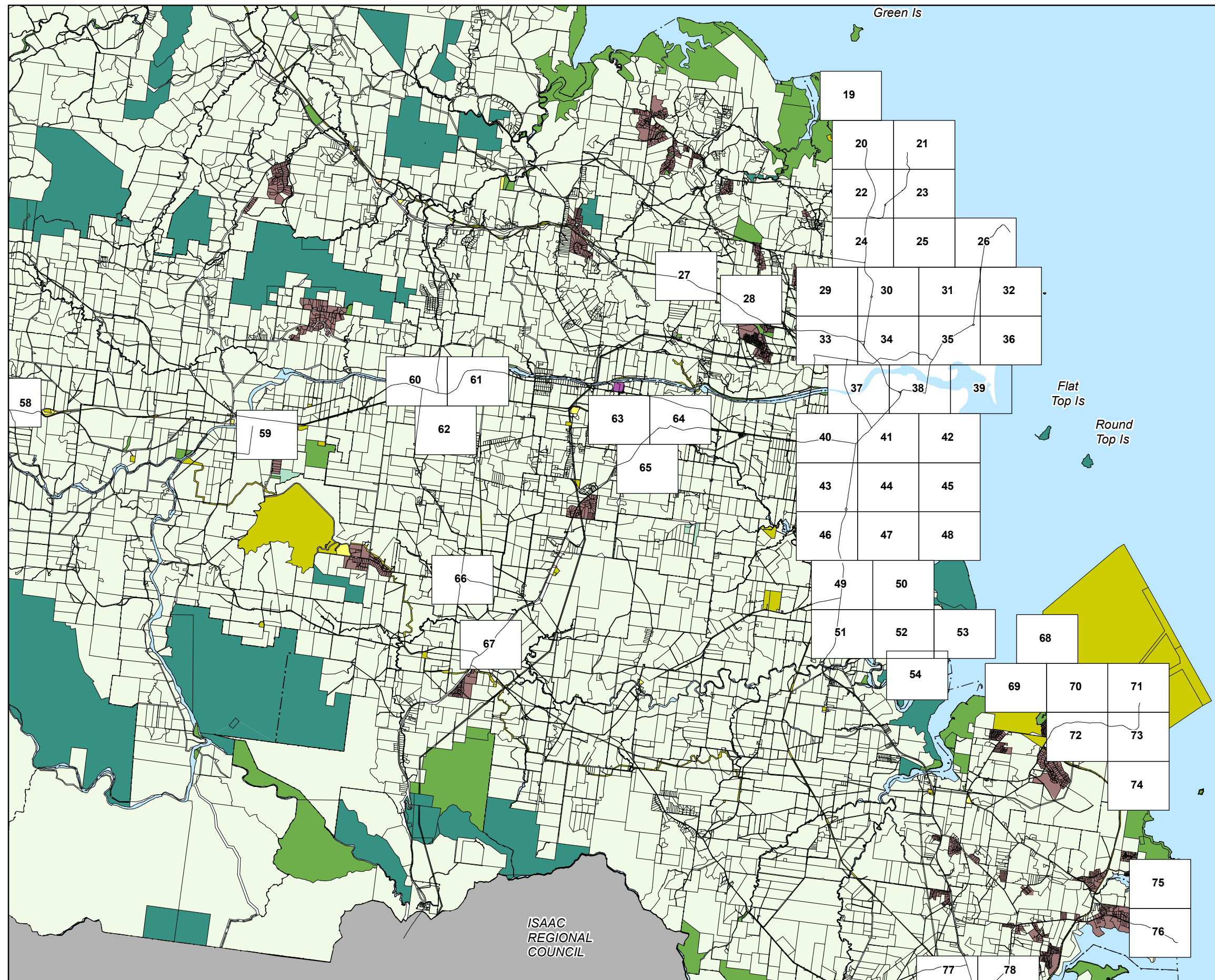


Zone Map - Z0 - 4

Mackay Region **PLANNING SCHEME**



Planning Scheme
Zone Maps



Zones

Residential zones

- Low density residential
- Medium density residential
- High density residential

Centre zones

- Principal centre
- Major centre
- District centre
- Local centre
- Neighbourhood centre
- Specialised centre

Recreation and conservation zones

- Sport and recreation
- Open space
- Conservation

Industry zones

- Low impact industry
- High impact industry
- Industry investigation

Other zones

- Community facilities
- Emerging community
- Mixed use
- Rural
- Rural residential
- Special purpose
- Tourism area (Major)
- Township

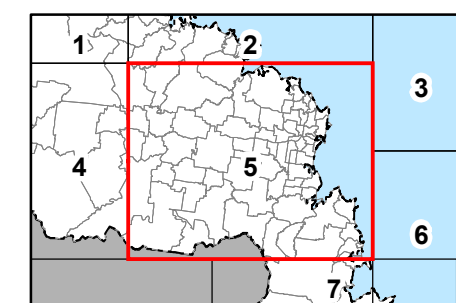
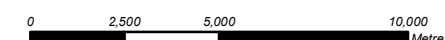
Cadastre

- Local Government Boundary
- Cadastre - June 2016 (Sourced DNR)
- Suburb or Locality
- Waterway or Waterbody

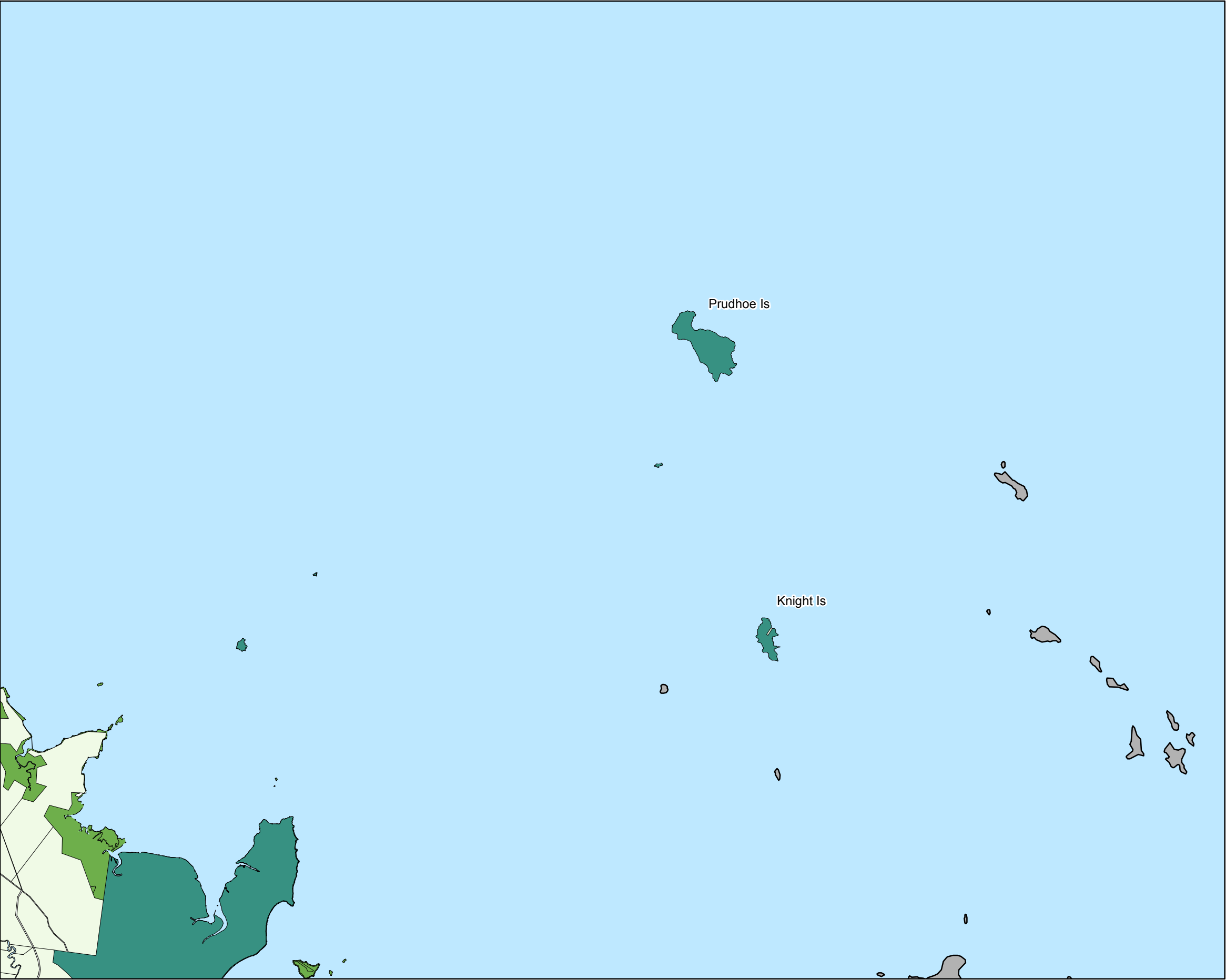
While every care is taken to ensure the accuracy of this product Mackay Regional Council makes no representations or warranties about the accuracy, reliability, completeness or suitability for any particular purpose and disclaims all responsibility and all liability (including without limitation, liability in negligence) or all expenses, losses, damages (including indirect or consequential damage) and costs you may incur as a result of this product being inaccurate or incomplete in any way or for any reason.

© Copyright Mackay Regional Council 2017
Gazettal Date: 30 June 2017
QPP Version 4.0
Geocentric Datum of Australia 1994 (GDA94)

Approx Scale @ A3 1:200,000



Zone Map - Z0 - 5



Zones

Residential zones

- Low density residential
- Medium density residential
- High density residential

Centre zones

- Principal centre
- Major centre
- District centre
- Local centre
- Neighbourhood centre
- Specialised centre

Recreation and conservation zones

- Sport and recreation
- Open space
- Conservation

Industry zones

- Low impact industry
- High impact industry
- Industry investigation

Other zones

- Community facilities
- Emerging community
- Mixed use
- Rural
- Rural residential
- Special purpose
- Tourism area (Major)
- Township

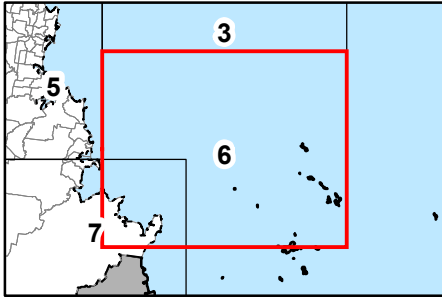
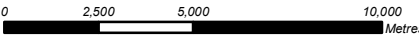
Cadastre

- Local Government Boundary
- Cadastre - June 2016 (Sourced DNRM)
- Suburb or Locality
- Waterway or Waterbody

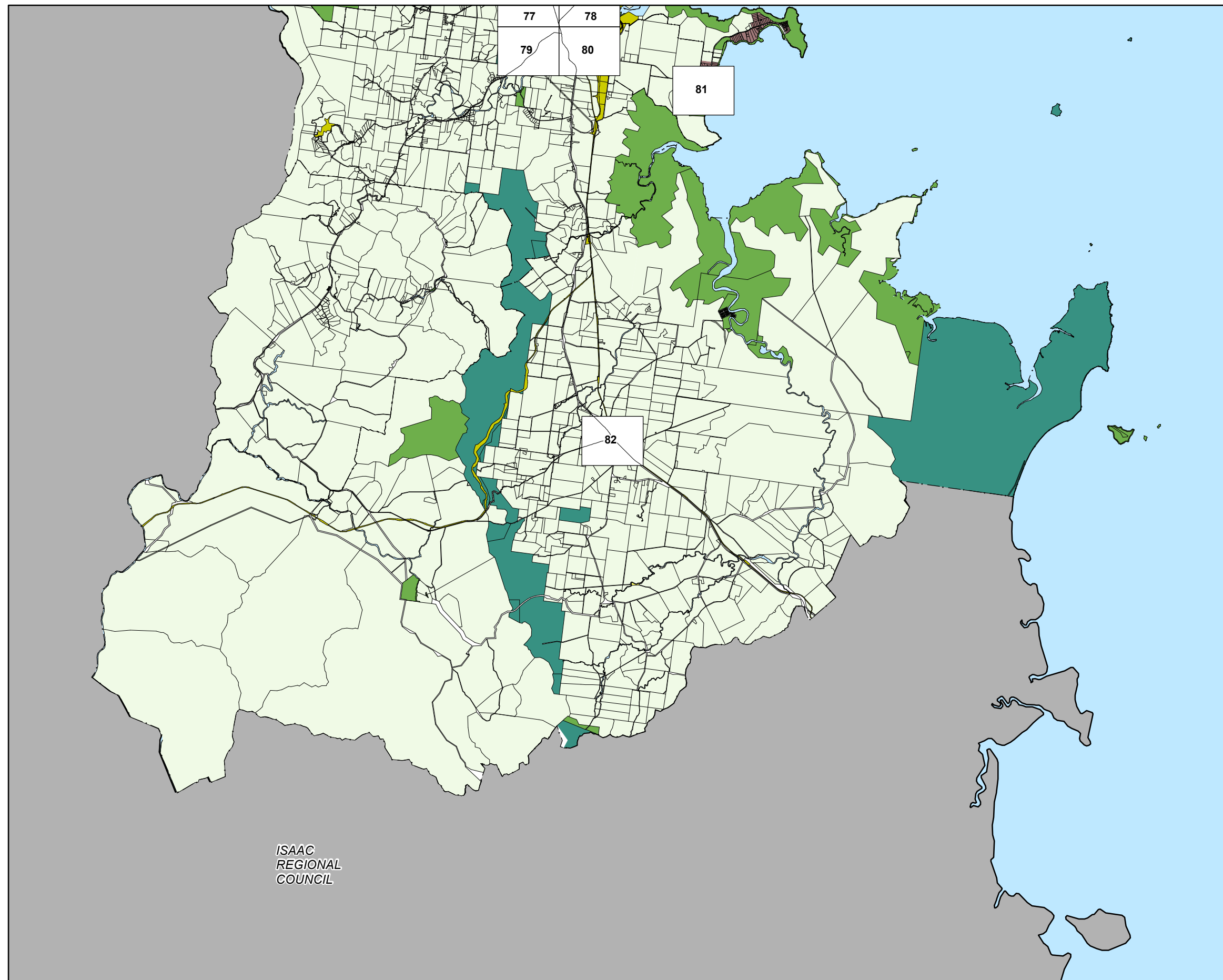
While every care is taken to ensure the accuracy of this product Mackay Regional Council makes no representations or warranties about the accuracy, reliability, completeness or suitability for any particular purpose and disclaims all responsibility and all liability (including without limitation, liability in negligence) or all expenses, losses, damages (including indirect or consequential damage) and costs you may incur as a result of this product being inaccurate or incomplete in any way or for any reason.

© Copyright Mackay Regional Council 2017
Gazettal Date: 30 June 2017
QPP Version 4.0
Geocentric Datum of Australia 1994 (GDA94)

Approx Scale @ A3 1:200,000



Zone Map - Z0 - 6



Zones

Residential zones

- Low density residential
- Medium density residential
- High density residential

Centre zones

- Principal centre
- Major centre
- District centre
- Local centre
- Neighbourhood centre
- Specialised centre

Recreation and conservation zones

- Sport and recreation
- Open space
- Conservation

Industry zones

- Low impact industry
- High impact industry
- Industry investigation

Other zones

- Community facilities
- Emerging community
- Mixed use
- Rural
- Rural residential
- Special purpose
- Tourism area (Major)
- Township

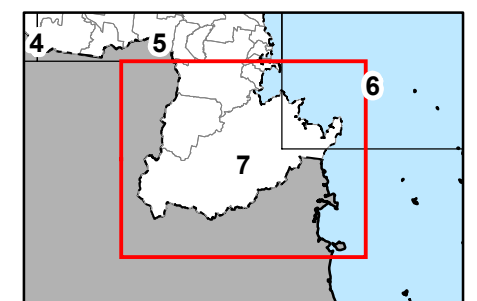

Cadastre

- Local Government Boundary
- Cadastre - June 2016 (Sourced DNRM)
- Suburb or Locality
- Waterway or Waterbody

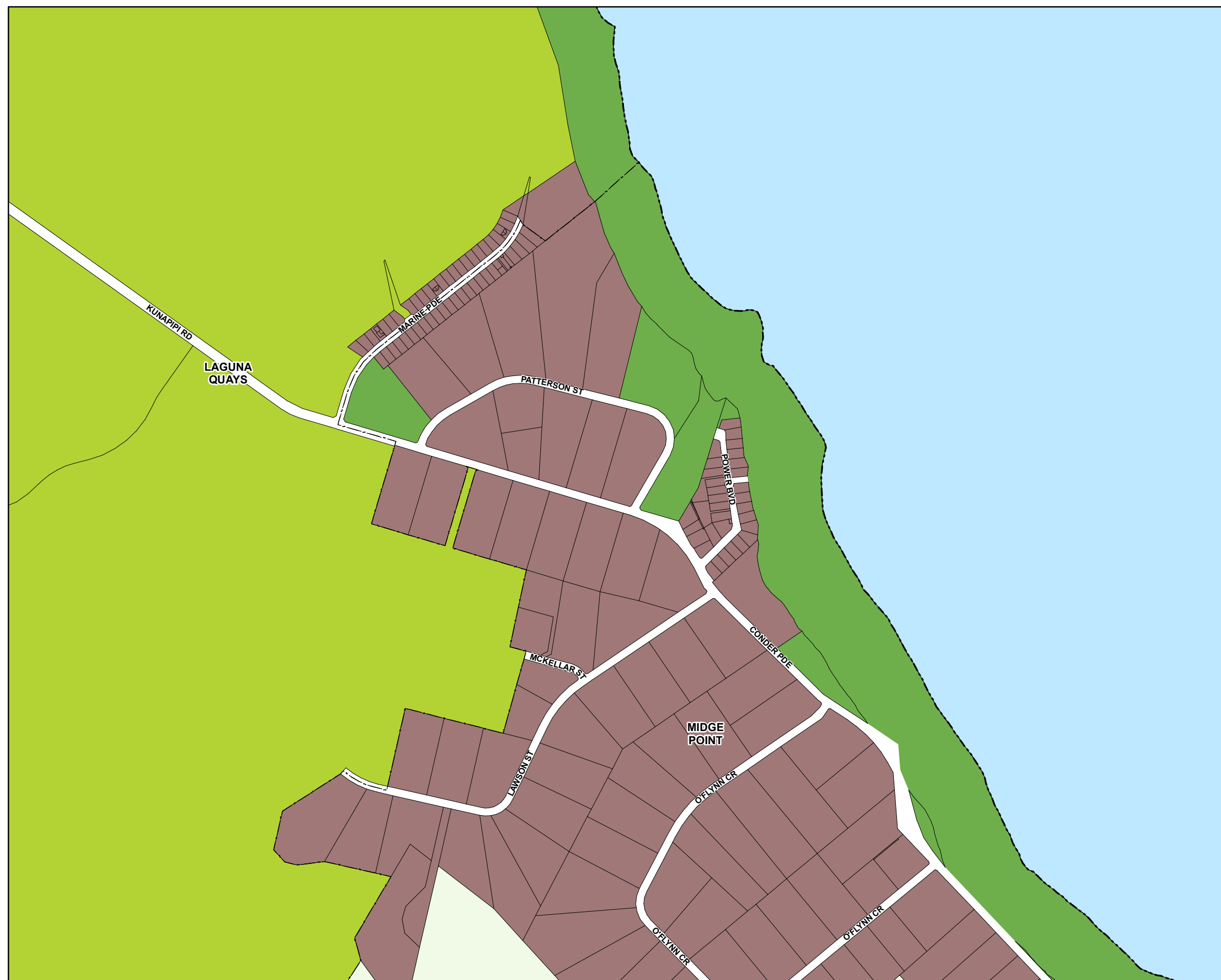
While every care is taken to ensure the accuracy of this product Mackay Regional Council makes no representations or warranties about the accuracy, reliability, completeness or suitability for any particular purpose and disclaims all responsibility and all liability (including without limitation, liability in negligence) or all expenses, losses, damages (including indirect or consequential damage) and costs you may incur as a result of this product being inaccurate or incomplete in any way or for any reason.

© Copyright Mackay Regional Council 2017
Gazettal Date: 30 June 2017
QPP Version 4.0
Geocentric Datum of Australia 1994 (GDA94)

Approx Scale @ A3 1:200,000






Zone Map - Z0 - 7









Zones

 Zone Precinct Boundary




Residential zones

 Low density residential
 Medium density residential
 High density residential




Centre zones

 Principal centre
 Major centre
 District centre
 Local centre
 Neighbourhood centre
 Specialised centre

Recreation and conservation zones

 Sport and recreation
 Open space
 Conservation





Industry zones

 Low impact industry
 High impact industry
 Industry investigation

Other zones

 Community facilities
 Emerging community
 Mixed use
 Rural
 Rural residential
 Special purpose
 Tourism area (Major)
 Township

Cadastral

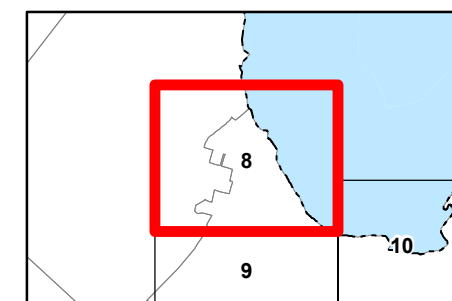
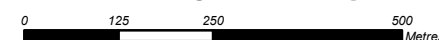
 Local Government Boundary
 Cadastre - June 2016 (Sourced DNRM)
 Suburb or Locality
 Waterway or Waterbody

While every care is taken to ensure the accuracy of this product Mackay Regional Council makes no representations or warranties about the accuracy, reliability, completeness or suitability for any particular purpose and disclaims all responsibility and all liability (including without limitation, liability in negligence) or all expenses, losses, damages (including indirect or consequential damage) and costs you may incur as a result of this product being inaccurate or incomplete in any way or for any reason.

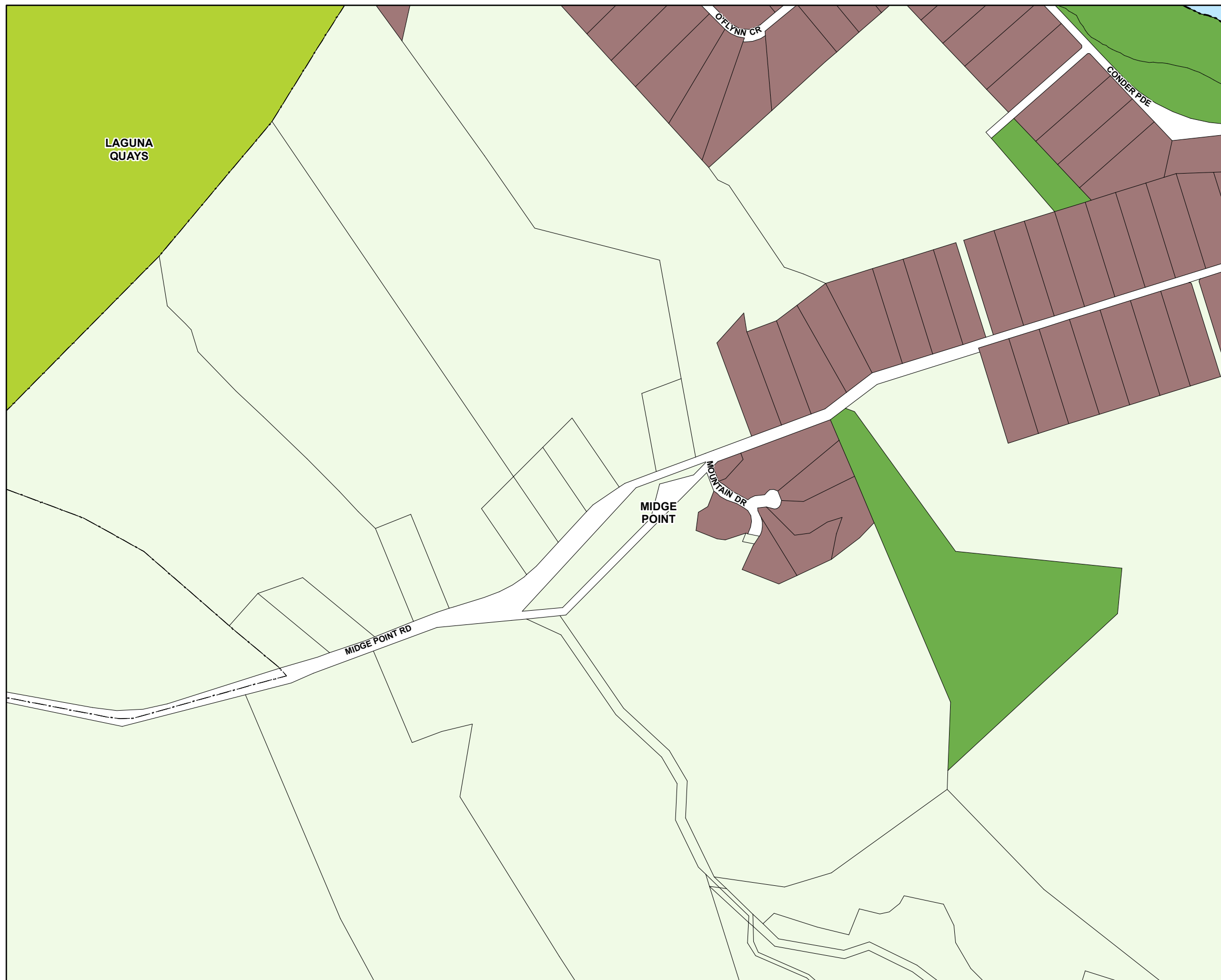
© Copyright Mackay Regional Council 2017
 Gazetted Date: 30 June 2017
 QPP Version 4.0

Geocentric Datum of Australia 1994 (GDA94)


Approx Scale @ A3 1:10000






Zone Map - Z0 - 8









Zones

 Zone Precinct Boundary




Residential zones

 Low density residential
 Medium density residential
 High density residential




Centre zones

 Principal centre
 Major centre
 District centre
 Local centre
 Neighbourhood centre
 Specialised centre









Recreation and conservation zones

 Sport and recreation
 Open space
 Conservation





Industry zones

 Low impact industry
 High impact industry
 Industry investigation

Other zones

 Community facilities
 Emerging community
 Mixed use
 Rural
 Rural residential
 Special purpose
 Tourism area (Major)
 Township

Cadastral

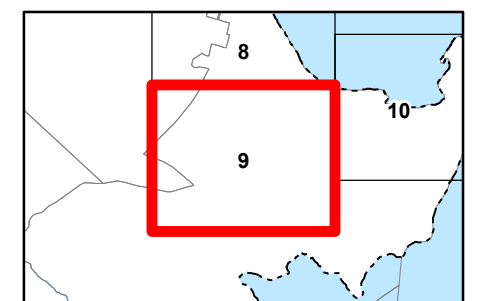

 Local Government Boundary
 Cadastre - June 2016 (Sourced DNRM)
 Suburb or Locality
 Waterway or Waterbody

While every care is taken to ensure the accuracy of this product Mackay Regional Council makes no representations or warranties about the accuracy, reliability, completeness or suitability for any particular purpose and disclaims all responsibility and all liability (including without limitation, liability in negligence) or all expenses, losses, damages (including indirect or consequential damage) and costs you may incur as a result of this product being inaccurate or incomplete in any way or for any reason.

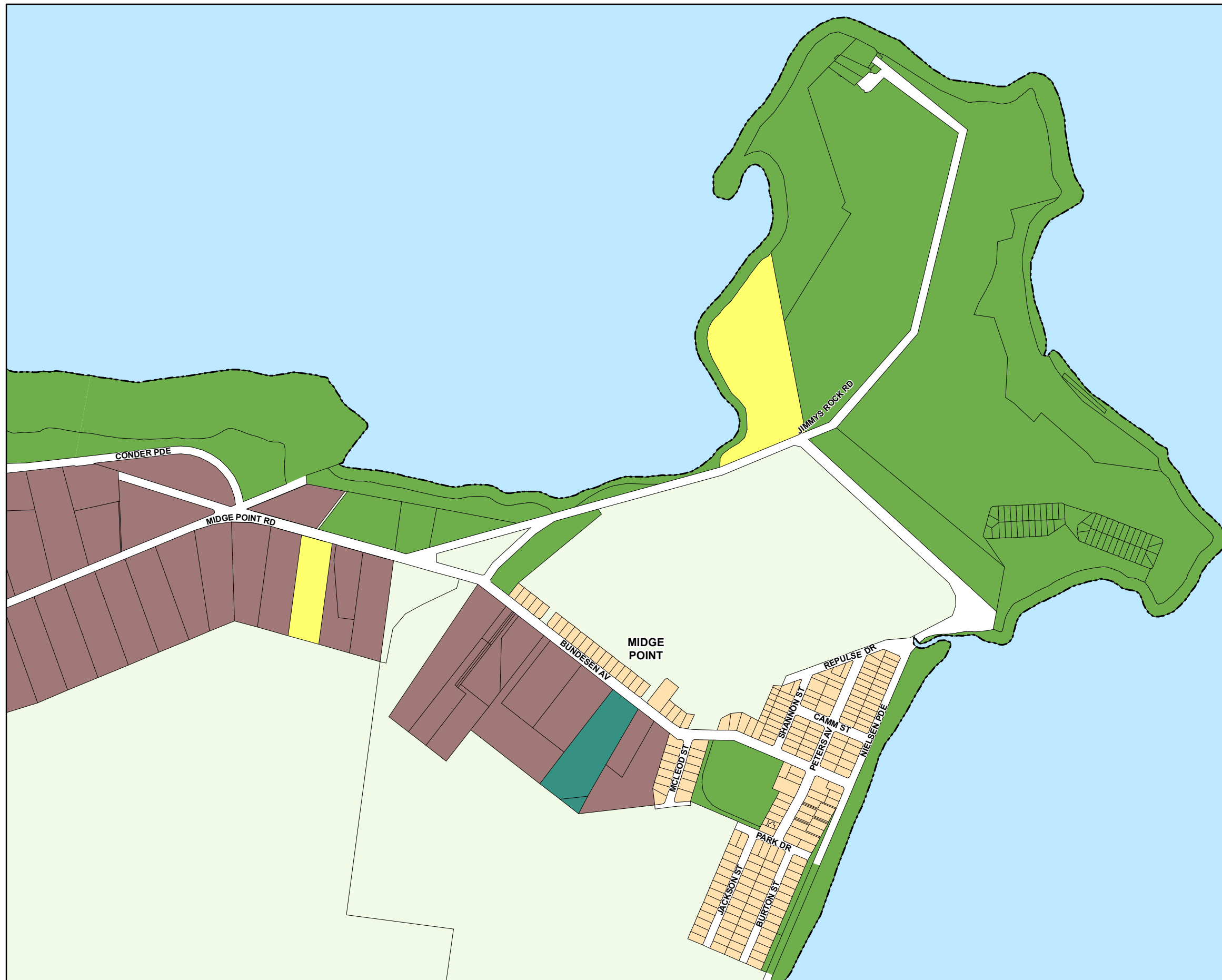
© Copyright Mackay Regional Council 2017
 Gazettal Date: 30 June 2017
 QPP Version 4.0

Geocentric Datum of Australia 1994 (GDA94)


Approx Scale @ A3 1:10000






Zone Map - Z0 - 9









Zones

 Zone Precinct Boundary




Residential zones

 Low density residential
 Medium density residential
 High density residential




Centre zones

 Principal centre
 Major centre
 District centre
 Local centre
 Neighbourhood centre
 Specialised centre









Recreation and conservation zones

 Sport and recreation
 Open space
 Conservation





Industry zones

 Low impact industry
 High impact industry
 Industry investigation

Other zones

 Community facilities
 Emerging community
 Mixed use
 Rural
 Rural residential
 Special purpose
 Tourism area (Major)
 Township

Cadastre

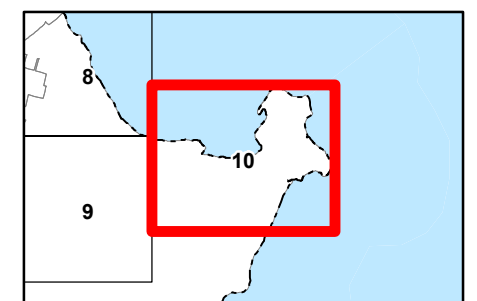
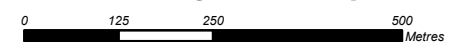
 Local Government Boundary
 Cadastre - June 2016 (Sourced DNRM)
 Suburb or Locality
 Waterway or Waterbody

While every care is taken to ensure the accuracy of this product Mackay Regional Council makes no representations or warranties about the accuracy, reliability, completeness or suitability for any particular purpose and disclaims all responsibility and all liability (including without limitation, liability in negligence) or all expenses, losses, damages (including indirect or consequential damage) and costs you may incur as a result of this product being inaccurate or incomplete in any way or for any reason.

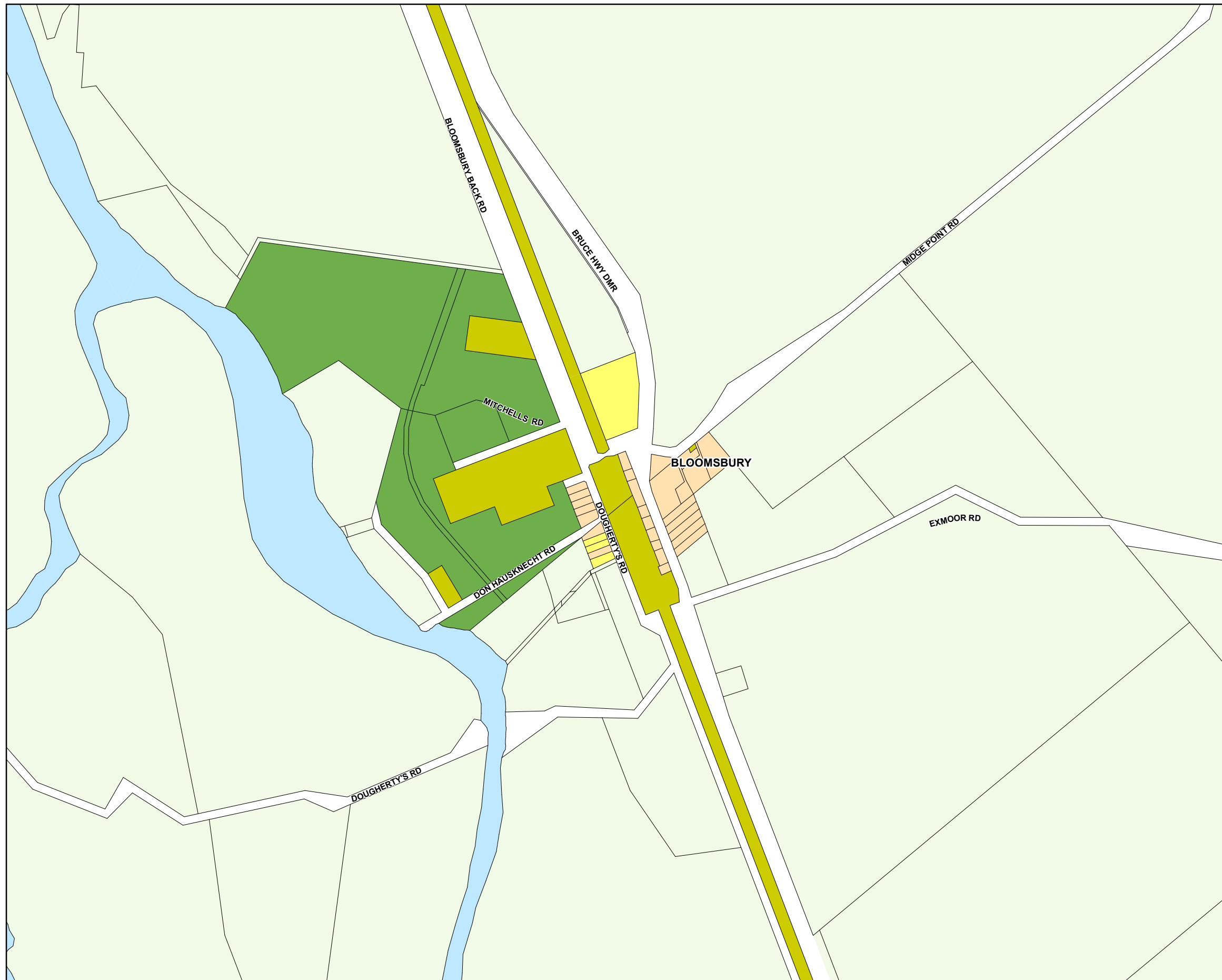
© Copyright Mackay Regional Council 2017
 Gazettal Date: 30 June 2017
 QPP Version 4.0

Geocentric Datum of Australia 1994 (GDA94)


Approx Scale @ A3 1:10000






Zone Map - Z0 - 10









Zones

 Zone Precinct Boundary




Residential zones

 Low density residential
 Medium density residential
 High density residential




Centre zones

 Principal centre
 Major centre
 District centre
 Local centre
 Neighbourhood centre
 Specialised centre








Recreation and conservation zones

 Sport and recreation
 Open space
 Conservation





Industry zones

 Low impact industry
 High impact industry
 Industry investigation

Other zones

 Community facilities
 Emerging community
 Mixed use
 Rural
 Rural residential
 Special purpose
 Tourism area (Major)
 Township

Cadastre

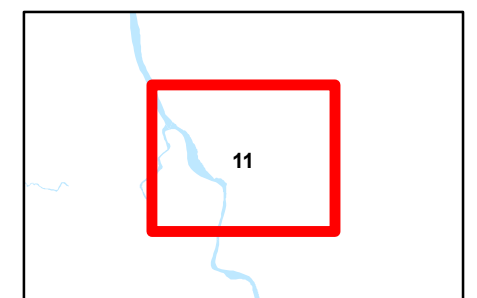

 Local Government Boundary
 Cadastre - June 2016 (Sourced DNRM)
 Suburb or Locality
 Waterway or Waterbody

While every care is taken to ensure the accuracy of this product Mackay Regional Council makes no representations or warranties about the accuracy, reliability, completeness or suitability for any particular purpose and disclaims all responsibility and all liability (including without limitation, liability in negligence) or all expenses, losses, damages (including indirect or consequential damage) and costs you may incur as a result of this product being inaccurate or incomplete in any way or for any reason.

© Copyright Mackay Regional Council 2017
 Gazettal Date: 30 June 2017
 QPP Version 4.0

Geocentric Datum of Australia 1994 (GDA94)


Approx Scale @ A3 1:10000






Zone Map - Z0 - 11









Zones

 Zone Precinct Boundary




Residential zones

 Low density residential
 Medium density residential
 High density residential




Centre zones

 Principal centre
 Major centre
 District centre
 Local centre
 Neighbourhood centre
 Specialised centre



Recreation and conservation zones

 Sport and recreation
 Open space
 Conservation





Industry zones

 Low impact industry
 High impact industry
 Industry investigation

Other zones

 Community facilities
 Emerging community
 Mixed use
 Rural
 Rural residential
 Special purpose
 Tourism area (Major)
 Township

Cadastral

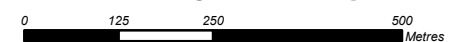
 Local Government Boundary
 Cadastre - June 2016 (Sourced DNRM)
 Suburb or Locality
 Waterway or Waterbody

While every care is taken to ensure the accuracy of this product Mackay Regional Council makes no representations or warranties about the accuracy, reliability, completeness or suitability for any particular purpose and disclaims all responsibility and all liability (including without limitation, liability in negligence) or all expenses, losses, damages (including indirect or consequential damage) and costs you may incur as a result of this product being inaccurate or incomplete in any way or for any reason.

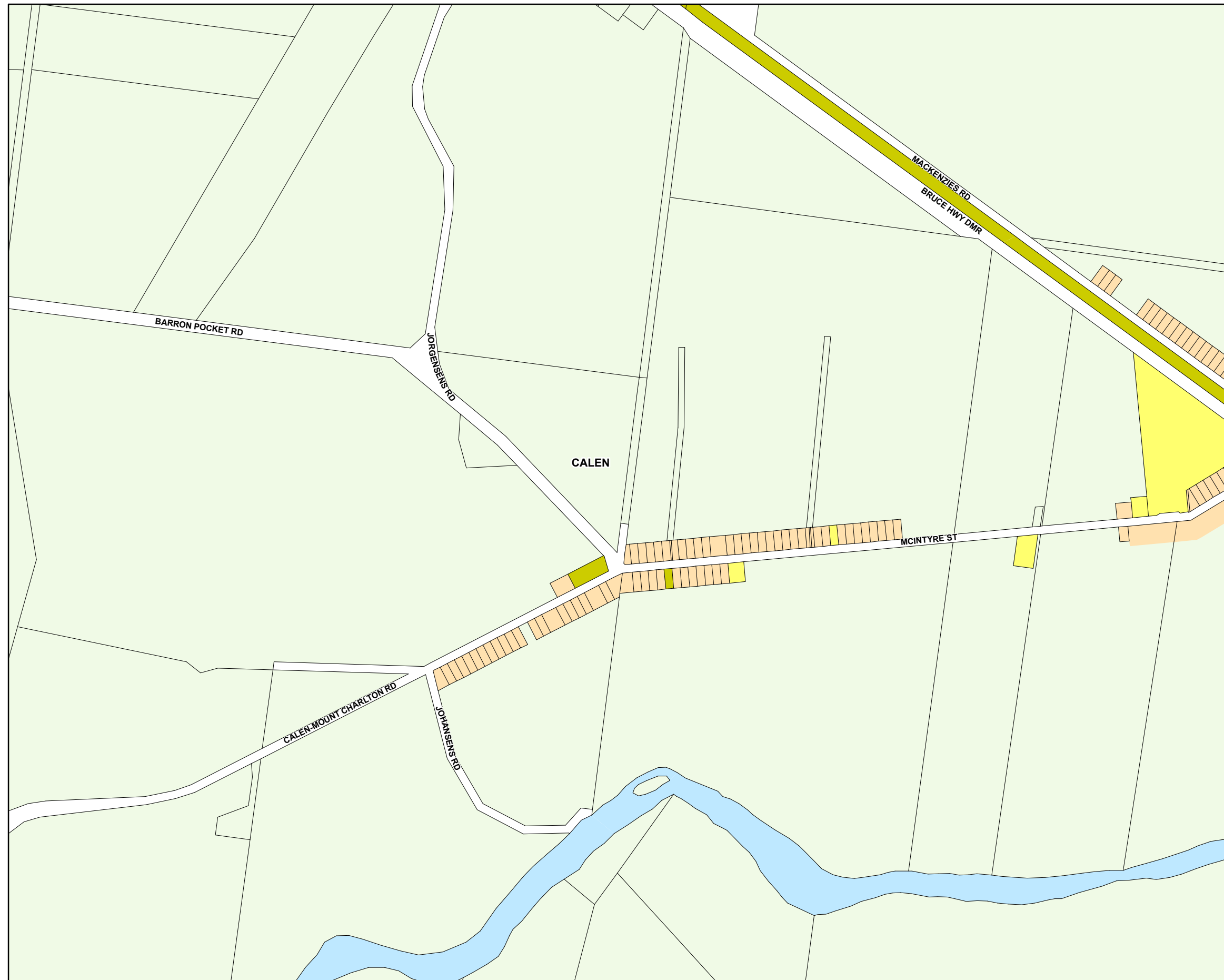
© Copyright Mackay Regional Council 2017
 Gazetted Date: 30 June 2017
 QPP Version 4.0

Geocentric Datum of Australia 1994 (GDA94)


Approx Scale @ A3 1:10000






Zone Map - Z0 - 12









Zones

 Zone Precinct Boundary




Residential zones

 Low density residential
 Medium density residential
 High density residential




Centre zones

 Principal centre
 Major centre
 District centre
 Local centre
 Neighbourhood centre
 Specialised centre








Recreation and conservation zones

 Sport and recreation
 Open space
 Conservation





Industry zones

 Low impact industry
 High impact industry
 Industry investigation

Other zones

 Community facilities
 Emerging community
 Mixed use
 Rural
 Rural residential
 Special purpose
 Tourism area (Major)
 Township

Cadastral

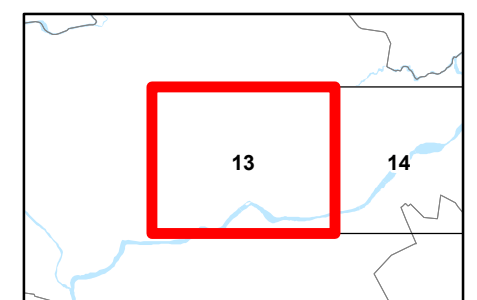

 Local Government Boundary
 Cadastre - June 2016 (Sourced DNRM)
 Suburb or Locality
 Waterway or Waterbody

While every care is taken to ensure the accuracy of this product Mackay Regional Council makes no representations or warranties about the accuracy, reliability, completeness or suitability for any particular purpose and disclaims all responsibility and all liability (including without limitation, liability in negligence) or all expenses, losses, damages (including indirect or consequential damage) and costs you may incur as a result of this product being inaccurate or incomplete in any way or for any reason.

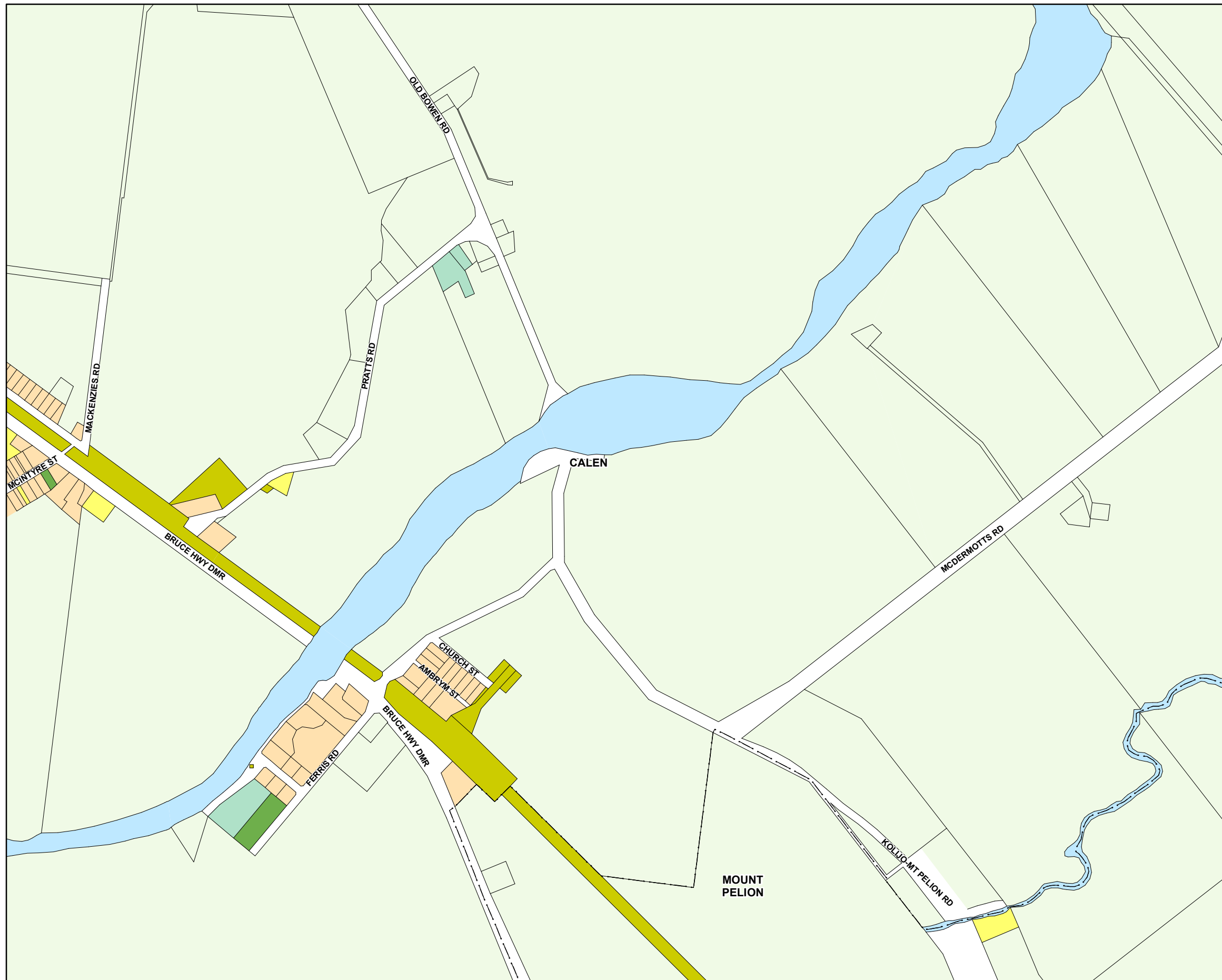
© Copyright Mackay Regional Council 2017
 Gazetted Date: 30 June 2017
 QPP Version 4.0

Geocentric Datum of Australia 1994 (GDA94)


Approx Scale @ A3 1:10000






Zone Map - Z0 - 13









Zones

 Zone Precinct Boundary




Residential zones

 Low density residential
 Medium density residential
 High density residential




Centre zones

 Principal centre
 Major centre
 District centre
 Local centre
 Neighbourhood centre
 Specialised centre









Recreation and conservation zones

 Sport and recreation
 Open space
 Conservation





Industry zones

 Low impact industry
 High impact industry
 Industry investigation

Other zones

 Community facilities
 Emerging community
 Mixed use
 Rural
 Rural residential
 Special purpose
 Tourism area (Major)
 Township

Cadastre

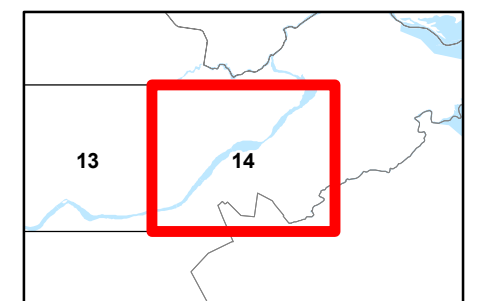
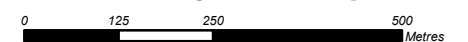
 Local Government Boundary
 Cadastre - June 2016 (Sourced DNRM)
 Suburb or Locality
 Waterway or Waterbody

While every care is taken to ensure the accuracy of this product Mackay Regional Council makes no representations or warranties about the accuracy, reliability, completeness or suitability for any particular purpose and disclaims all responsibility and all liability (including without limitation, liability in negligence) or all expenses, losses, damages (including indirect or consequential damage) and costs you may incur as a result of this product being inaccurate or incomplete in any way or for any reason.

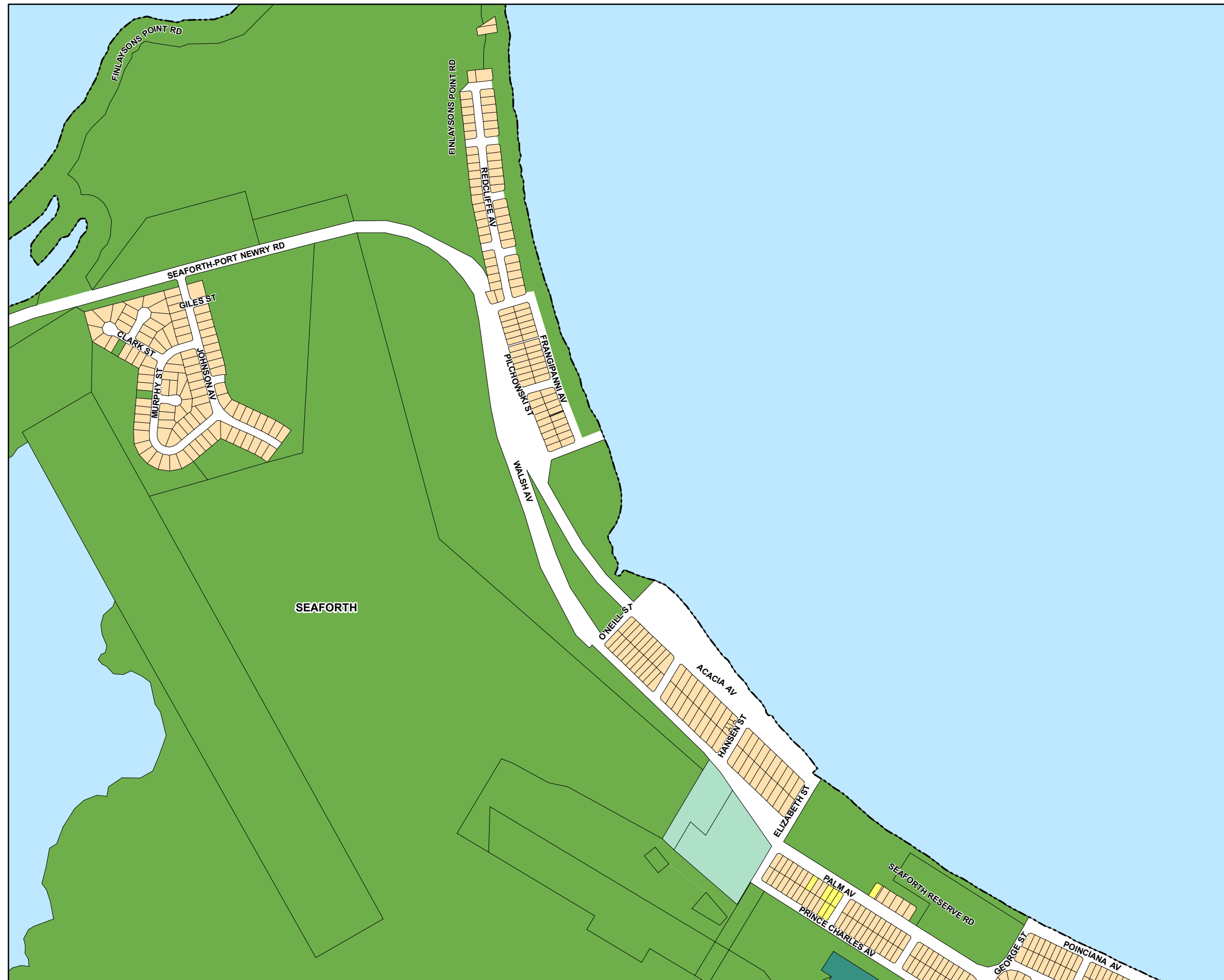
© Copyright Mackay Regional Council 2017
 Gazettal Date: 30 June 2017
 QPP Version 4.0

Geocentric Datum of Australia 1994 (GDA94)


Approx Scale @ A3 1:10000






Zone Map - Z0 - 14









Zones

 Zone Precinct Boundary




Residential zones

 Low density residential
 Medium density residential
 High density residential




Centre zones

 Principal centre
 Major centre
 District centre
 Local centre
 Neighbourhood centre
 Specialised centre









Recreation and conservation zones

 Sport and recreation
 Open space
 Conservation





Industry zones

 Low impact industry
 High impact industry
 Industry investigation

Other zones

 Community facilities
 Emerging community
 Mixed use
 Rural
 Rural residential
 Special purpose
 Tourism area (Major)
 Township

Cadastre

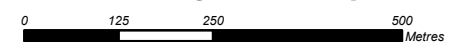
 Local Government Boundary
 Cadastre - June 2016 (Sourced DNRM)
 Suburb or Locality
 Waterway or Waterbody

While every care is taken to ensure the accuracy of this product Mackay Regional Council makes no representations or warranties about the accuracy, reliability, completeness or suitability for any particular purpose and disclaims all responsibility and all liability (including without limitation, liability in negligence) or all expenses, losses, damages (including indirect or consequential damage) and costs you may incur as a result of this product being inaccurate or incomplete in any way or for any reason.

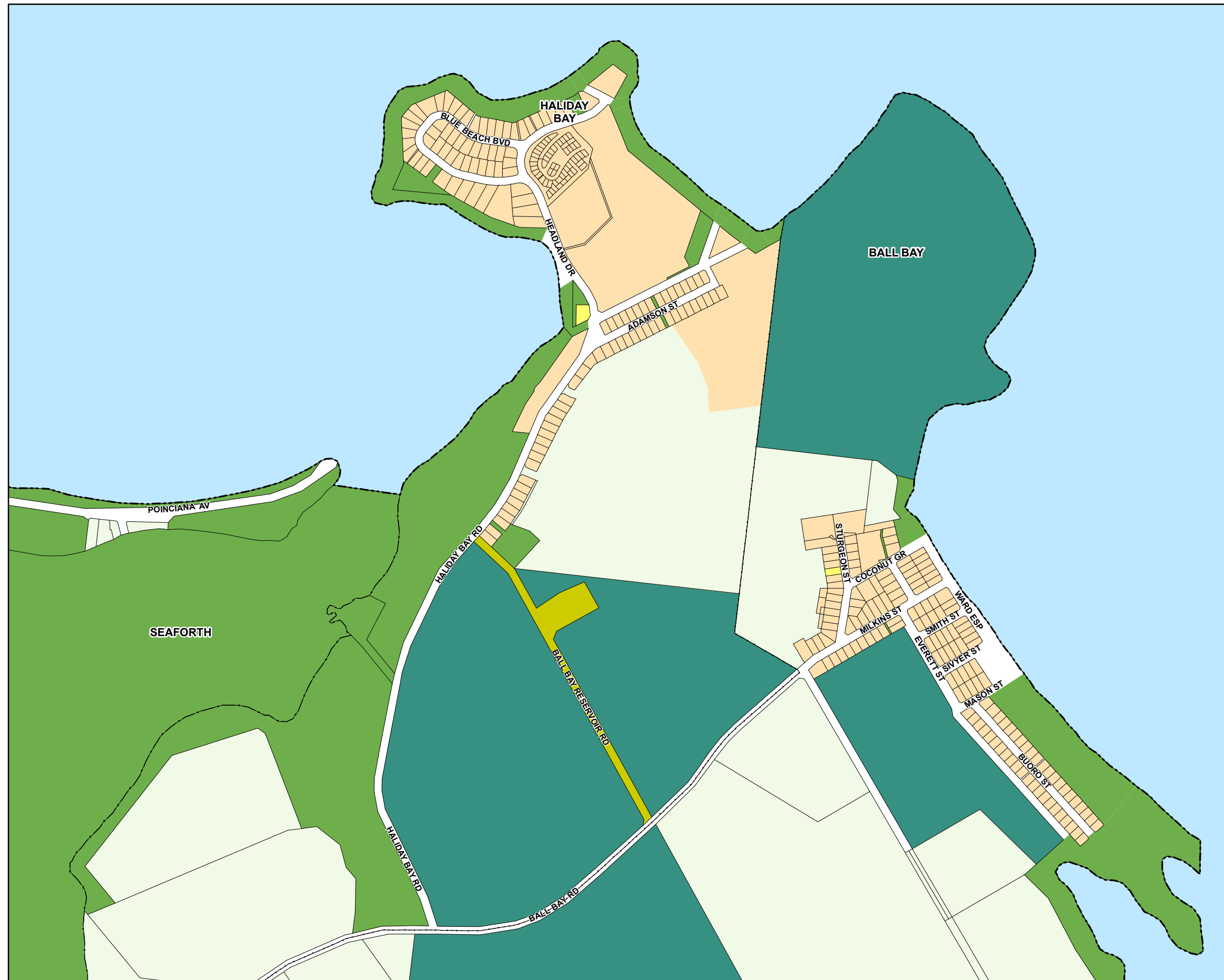
© Copyright Mackay Regional Council 2017
 Gazetted Date: 30 June 2017
 QPP Version 4.0

Geocentric Datum of Australia 1994 (GDA94)


Approx Scale @ A3 1:10000






Zone Map - Z0 - 15









Zones

 Zone Precinct Boundary




Residential zones

 Low density residential
 Medium density residential
 High density residential




Centre zones

 Principal centre
 Major centre
 District centre
 Local centre
 Neighbourhood centre
 Specialised centre







Recreation and conservation zones

 Sport and recreation
 Open space
 Conservation





Industry zones

 Low impact industry
 High impact industry
 Industry investigation

Other zones

 Community facilities
 Emerging community
 Mixed use
 Rural
 Rural residential
 Special purpose
 Tourism area (Major)
 Township

Cadastre

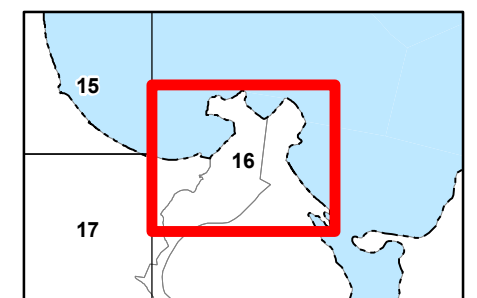
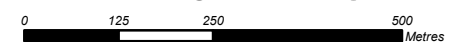
 Local Government Boundary
 Cadastre - June 2016 (Sourced DNRM)
 Suburb or Locality
 Waterway or Waterbody

While every care is taken to ensure the accuracy of this product Mackay Regional Council makes no representations or warranties about the accuracy, reliability, completeness or suitability for any particular purpose and disclaims all responsibility and all liability (including without limitation, liability in negligence) or all expenses, losses, damages (including indirect or consequential damage) and costs you may incur as a result of this product being inaccurate or incomplete in any way or for any reason.

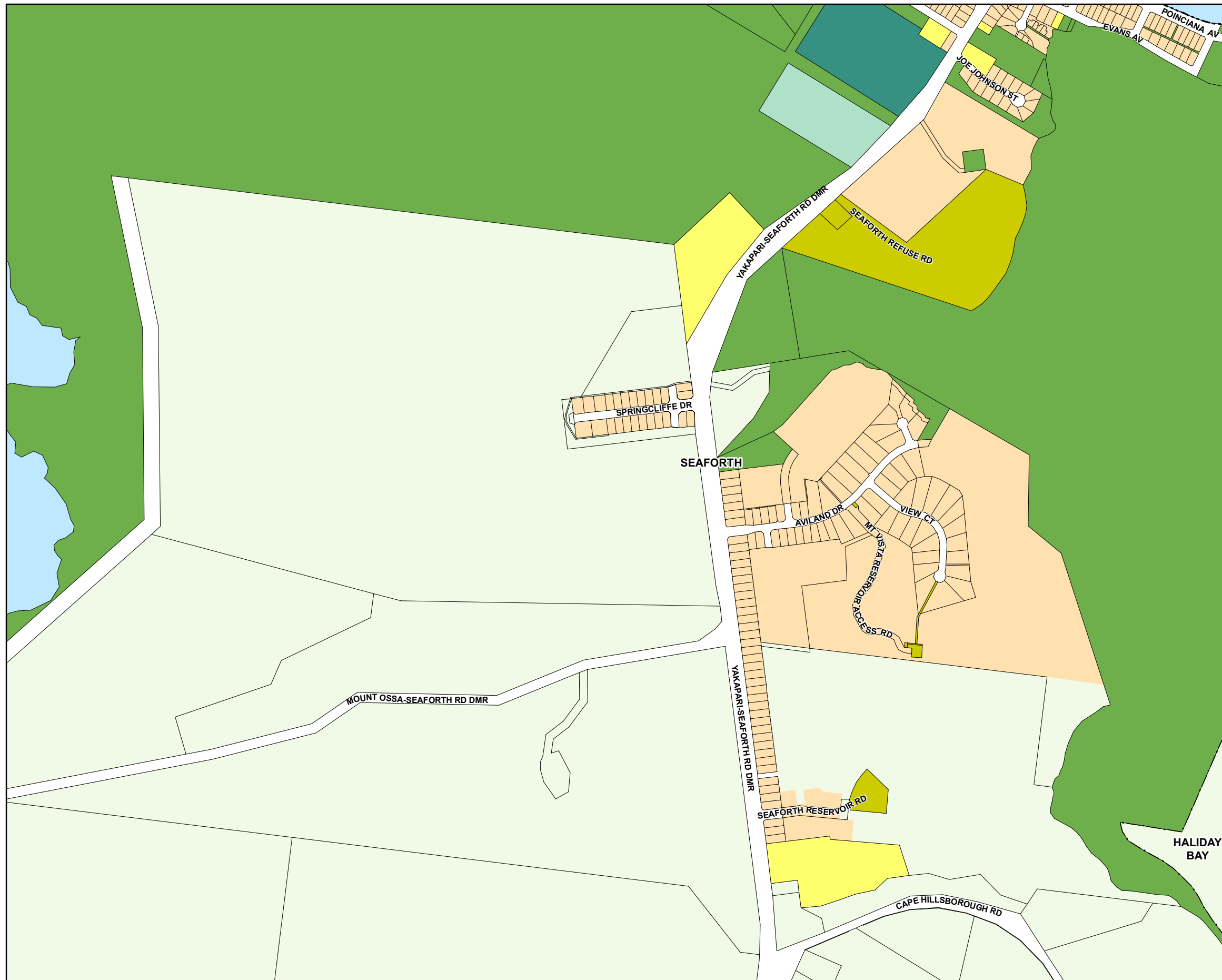
© Copyright Mackay Regional Council 2017
 Gazettal Date: 30 June 2017
 QPP Version 4.0

Geocentric Datum of Australia 1994 (GDA94)


Approx Scale @ A3 1:10000






Zone Map - Z0 - 16









Zones

 Zone Precinct Boundary




Residential zones

 Low density residential
 Medium density residential
 High density residential




Centre zones

 Principal centre
 Major centre
 District centre
 Local centre
 Neighbourhood centre
 Specialised centre



Recreation and conservation zones

 Sport and recreation
 Open space
 Conservation





Industry zones

 Low impact industry
 High impact industry
 Industry investigation

Other zones

 Community facilities
 Emerging community
 Mixed use
 Rural
 Rural residential
 Special purpose
 Tourism area (Major)
 Township

Cadastral

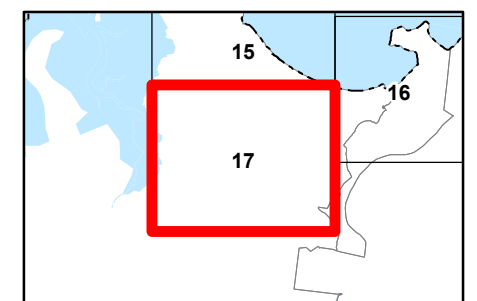
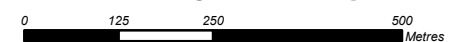
 Local Government Boundary
 Cadastre - June 2016 (Sourced DNRM)
 Suburb or Locality
 Waterway or Waterbody

While every care is taken to ensure the accuracy of this product Mackay Regional Council makes no representations or warranties about the accuracy, reliability, completeness or suitability for any particular purpose and disclaims all responsibility and all liability (including without limitation, liability in negligence) or all expenses, losses, damages (including indirect or consequential damage) and costs you may incur as a result of this product being inaccurate or incomplete in any way or for any reason.

© Copyright Mackay Regional Council 2017
 Gazetted Date: 30 June 2017
 QPP Version 4.0

Geocentric Datum of Australia 1994 (GDA94)


Approx Scale @ A3 1:10000






Zone Map - Z0 - 17









Zones

 Zone Precinct Boundary




Residential zones

 Low density residential
 Medium density residential
 High density residential




Centre zones

 Principal centre
 Major centre
 District centre
 Local centre
 Neighbourhood centre
 Specialised centre









Recreation and conservation zones

 Sport and recreation
 Open space
 Conservation





Industry zones

 Low impact industry
 High impact industry
 Industry investigation

Other zones

 Community facilities
 Emerging community
 Mixed use
 Rural
 Rural residential
 Special purpose
 Tourism area (Major)
 Township

Cadastral

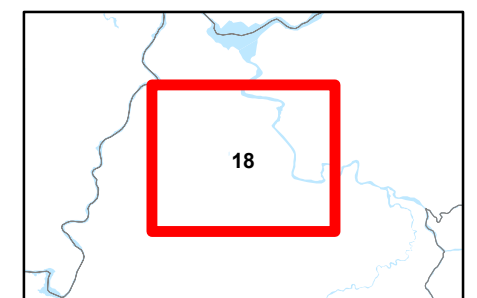

 Local Government Boundary
 Cadastre - June 2016 (Sourced DNRM)
 Suburb or Locality
 Waterway or Waterbody

While every care is taken to ensure the accuracy of this product Mackay Regional Council makes no representations or warranties about the accuracy, reliability, completeness or suitability for any particular purpose and disclaims all responsibility and all liability (including without limitation, liability in negligence) or all expenses, losses, damages (including indirect or consequential damage) and costs you may incur as a result of this product being inaccurate or incomplete in any way or for any reason.

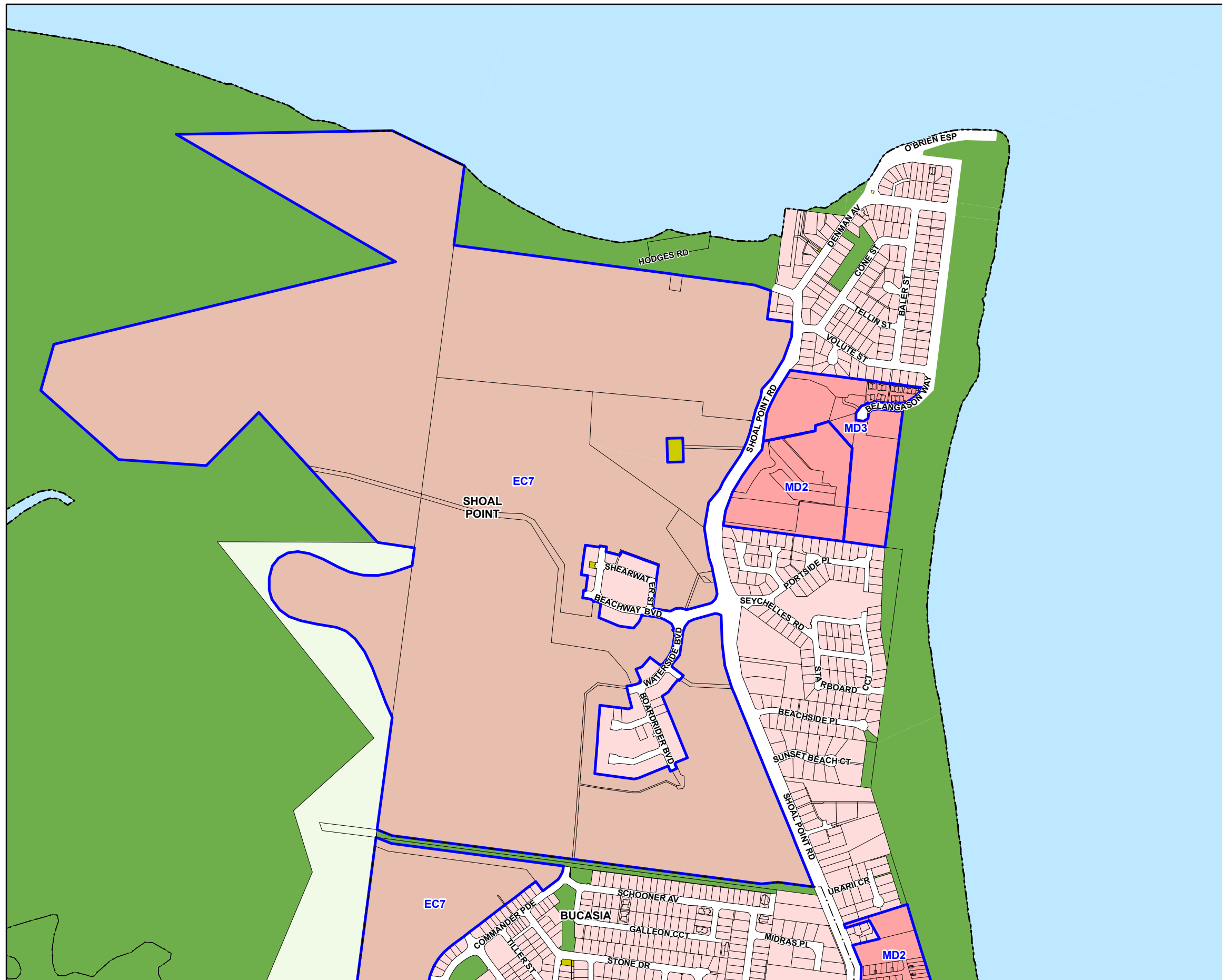
© Copyright Mackay Regional Council 2017
 Gazetted Date: 30 June 2017
 QPP Version 4.0

Geocentric Datum of Australia 1994 (GDA94)


Approx Scale @ A3 1:10000






Zone Map - Z0 - 18









Zones

 Zone Precinct Boundary




Residential zones

 Low density residential
 Medium density residential
 High density residential




Centre zones

 Principal centre
 Major centre
 District centre
 Local centre
 Neighbourhood centre
 Specialised centre

Recreation and conservation zones

 Sport and recreation
 Open space
 Conservation





Industry zones

 Low impact industry
 High impact industry
 Industry investigation

Other zones

 Community facilities
 Emerging community
 Mixed use
 Rural
 Rural residential
 Special purpose
 Tourism area (Major)
 Township

Cadastre

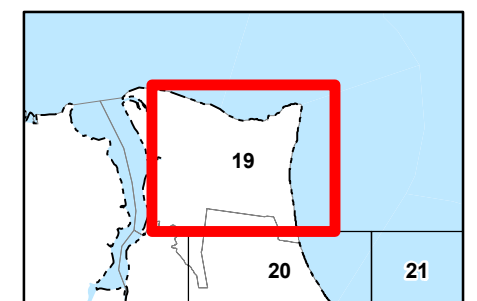
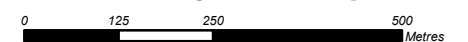
 Local Government Boundary
 Cadastre - June 2016 (Sourced DNRM)
 Suburb or Locality
 Waterway or Waterbody

While every care is taken to ensure the accuracy of this product Mackay Regional Council makes no representations or warranties about the accuracy, reliability, completeness or suitability for any particular purpose and disclaims all responsibility and all liability (including without limitation, liability in negligence) or all expenses, losses, damages (including indirect or consequential damage) and costs you may incur as a result of this product being inaccurate or incomplete in any way or for any reason.

© Copyright Mackay Regional Council 2017
 Gazettal Date: 30 June 2017
 QPP Version 4.0

Geocentric Datum of Australia 1994 (GDA94)

Approx Scale @ A3 1:10000

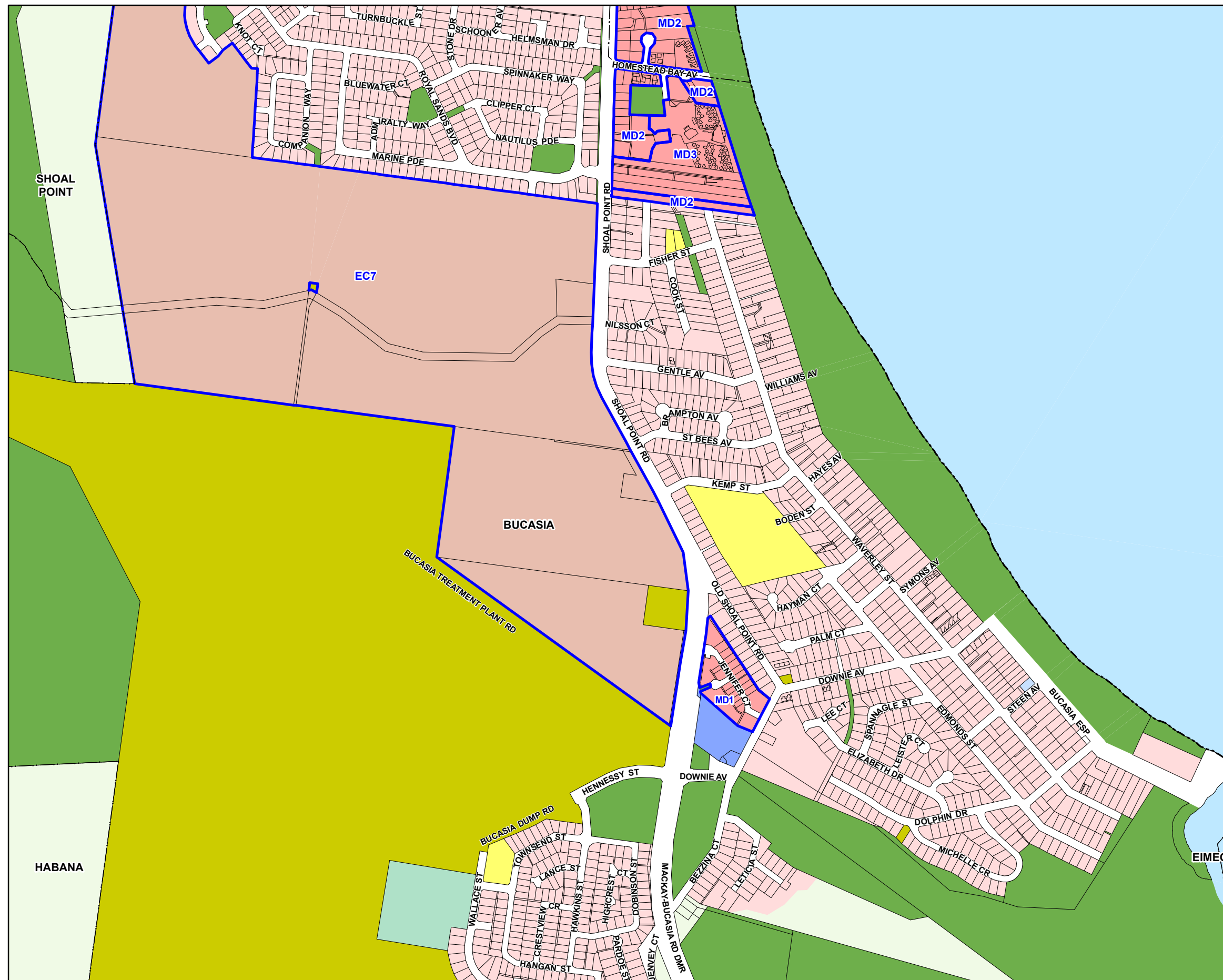


Zone Map - Z0 - 19

Mackay Region **PLANNING SCHEME**



Planning Scheme Zone Maps



Zones

Zone Precinct Boundary

Residential zones

- Low density residential
- Medium density residential
- High density residential

Centre zones

- Principal centre
- Major centre
- District centre
- Local centre
- Neighbourhood centre
- Specialised centre

Recreation and conservation zones

- Sport and recreation
- Open space
- Conservation

Industry zones

- Low impact industry
- High impact industry
- Industry investigation

Other zones

- Community facilities
- Emerging community
- Mixed use
- Rural
- Rural residential
- Special purpose
- Tourism area (Major)
- Township

Cadastral

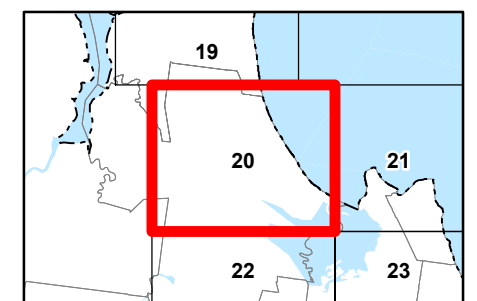
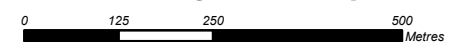
- Local Government Boundary
- Cadastral - June 2016 (Sourced DNRM)
- Suburb or Locality
- Waterway or Waterbody

While every care is taken to ensure the accuracy of this product Mackay Regional Council makes no representations or warranties about the accuracy, reliability, completeness or suitability for any particular purpose and disclaims all responsibility and all liability (including without limitation, liability in negligence) or all expenses, losses, damages (including indirect or consequential damage) and costs you may incur as a result of this product being inaccurate or incomplete in any way or for any reason.

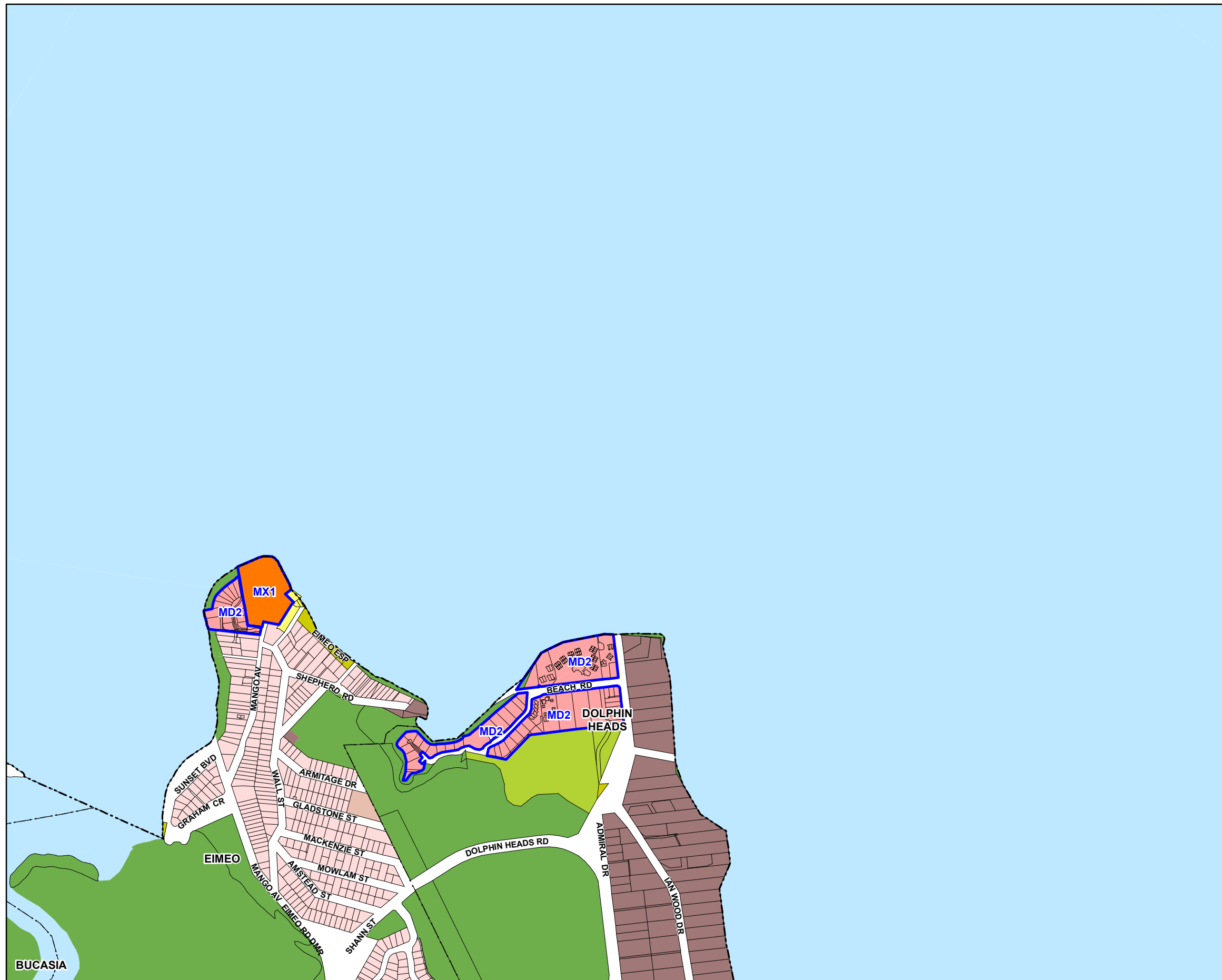
© Copyright Mackay Regional Council 2017
Gazetted Date: 30 June 2017
QPP Version 4.0

Geocentric Datum of Australia 1994 (GDA94)


Approx Scale @ A3 1:10000






Zone Map - Z0 - 20









Zones

 Zone Precinct Boundary




Residential zones

 Low density residential
 Medium density residential
 High density residential




Centre zones

 Principal centre
 Major centre
 District centre
 Local centre
 Neighbourhood centre
 Specialised centre







Recreation and conservation zones

 Sport and recreation
 Open space
 Conservation





Industry zones

 Low impact industry
 High impact industry
 Industry investigation

Other zones

 Community facilities
 Emerging community
 Mixed use
 Rural
 Rural residential
 Special purpose
 Tourism area (Major)
 Township

Cadastre

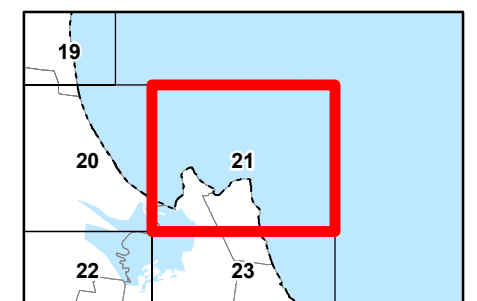
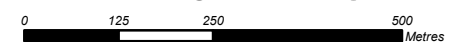
 Local Government Boundary
 Cadastre - June 2016 (Sourced DNRM)
 Suburb or Locality
 Waterway or Waterbody

While every care is taken to ensure the accuracy of this product Mackay Regional Council makes no representations or warranties about the accuracy, reliability, completeness or suitability for any particular purpose and disclaims all responsibility and all liability (including without limitation, liability in negligence) or all expenses, losses, damages (including indirect or consequential damage) and costs you may incur as a result of this product being inaccurate or incomplete in any way or for any reason.

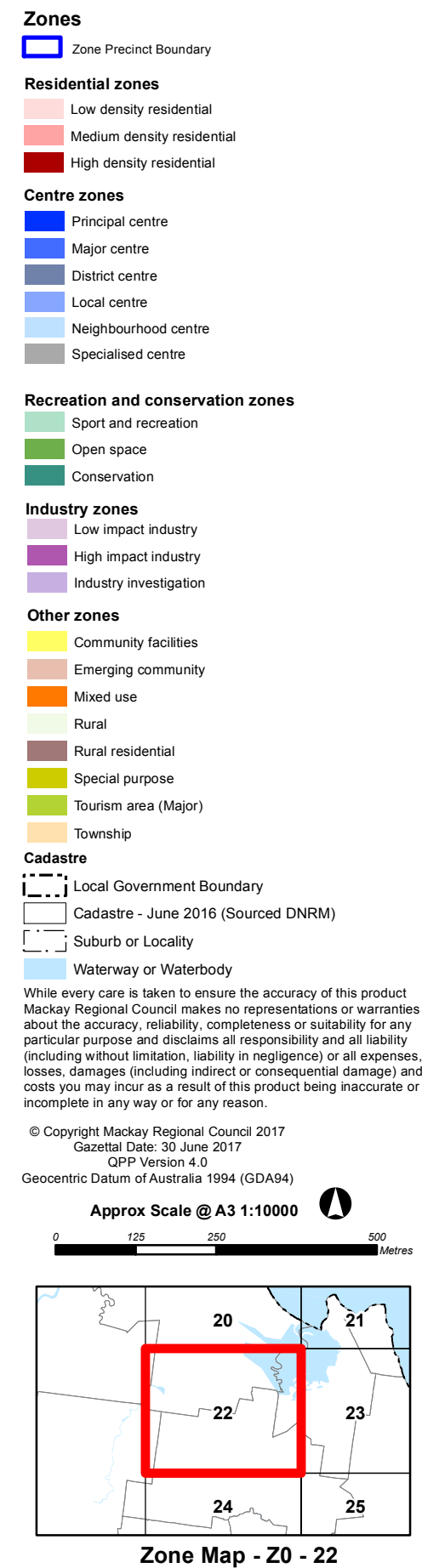
© Copyright Mackay Regional Council 2017
 Gazettal Date: 30 June 2017
 QPP Version 4.0

Geocentric Datum of Australia 1994 (GDA94)

Approx Scale @ A3 1:10000



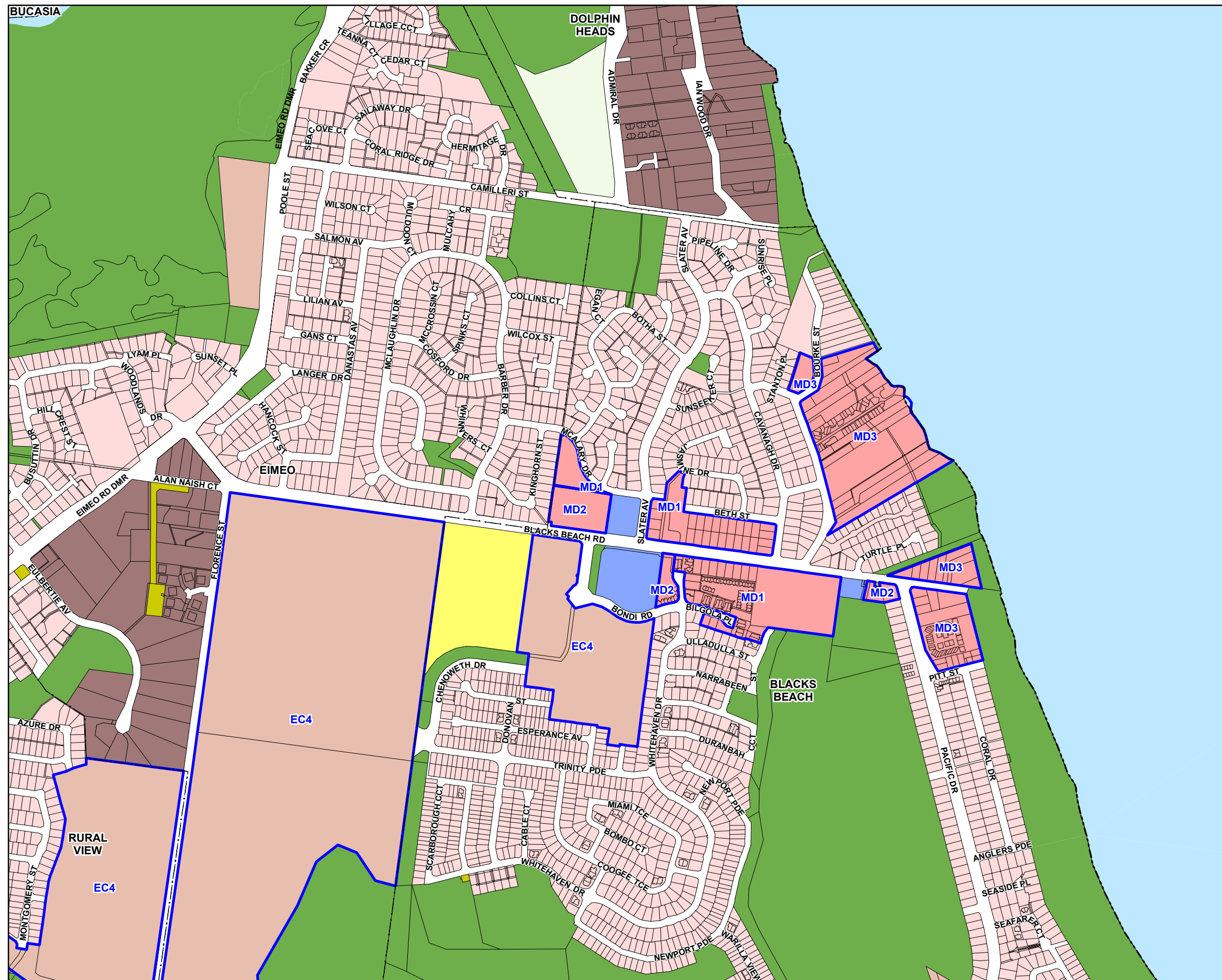
Zone Map - Z0 - 21



Mackay Region **PLANNING SCHEME**



Planning Scheme Zone Maps



Zones

Zone Precinct Boundary

Residential zones

Low density residential
 Medium density residential
 High density residential

Centre zones

Principal centre
 Major centre
 District centre
 Local centre
 Neighbourhood centre
 Specialised centre

Recreation and conservation zones

Sport and recreation
 Open space
 Conservation

Industry zones

Low impact industry
 High impact industry
 Industry investigation

Other zones

Community facilities
 Emerging community
 Mixed use
 Rural
 Rural residential
 Special purpose
 Tourism area (Major)
 Township

Cadastre

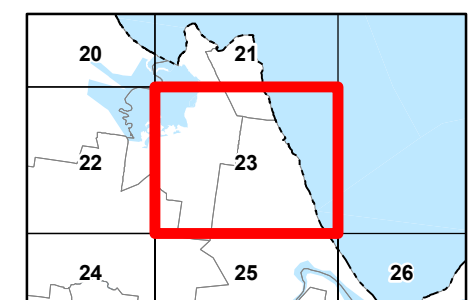
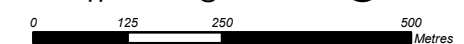
Local Government Boundary
 Cadastre - June 2016 (Sourced DNRM)
 Suburb or Locality
 Waterway or Waterbody

While every care is taken to ensure the accuracy of this product Mackay Regional Council makes no representations or warranties about the accuracy, reliability, completeness or suitability for any particular purpose and disclaims all responsibility and all liability (including without limitation, liability in negligence) or all expenses, losses, damages (including indirect or consequential damage) and costs you may incur as a result of this product being inaccurate or incomplete in any way or for any reason.

© Copyright Mackay Regional Council 2017
 Gazettal Date: 30 June 2017
 QPP Version 4.0

Geocentric Datum of Australia 1994 (GDA94)

Approx Scale @ A3 1:10000

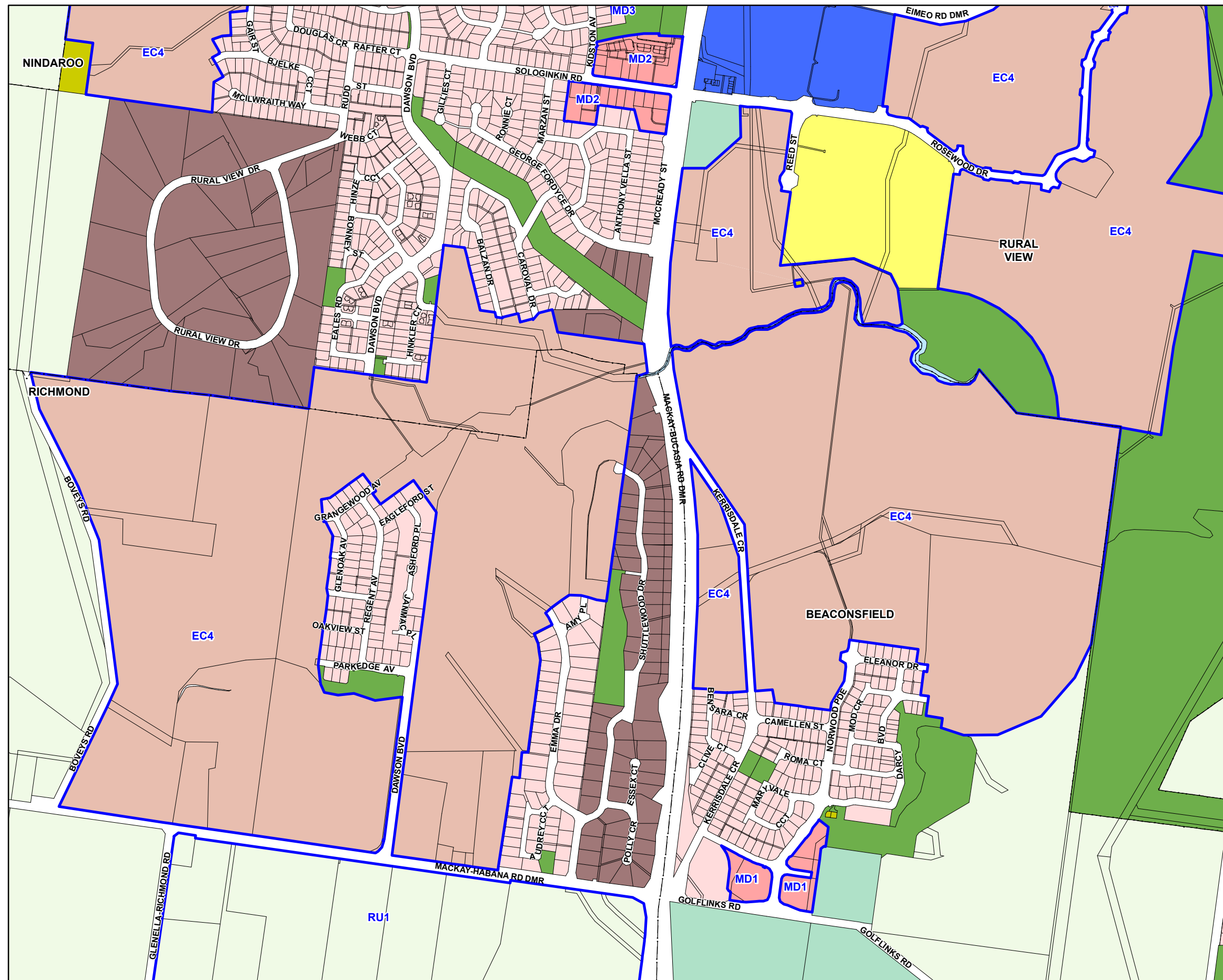


Zone Map - Z0 - 23

Mackay Region **PLANNING SCHEME**



Planning Scheme
Zone Maps



Zones

Zone Precinct Boundary

Residential zones

- Low density residential
- Medium density residential
- High density residential

Centre zones

- Principal centre
- Major centre
- District centre
- Local centre
- Neighbourhood centre
- Specialised centre

Recreation and conservation zones

- Sport and recreation
- Open space
- Conservation

Industry zones

- Low impact industry
- High impact industry
- Industry investigation

Other zones

- Community facilities
- Emerging community
- Mixed use
- Rural
- Rural residential
- Special purpose
- Tourism area (Major)
- Township

Cadastre

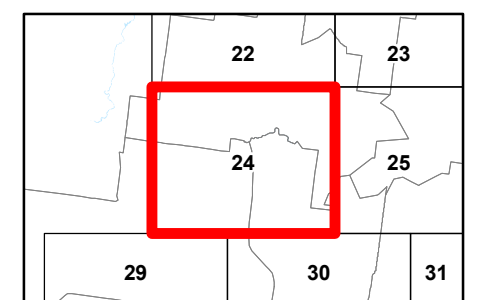
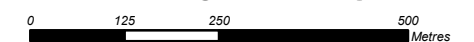
- Local Government Boundary
- Cadastre - June 2016 (Sourced DNRM)
- Suburb or Locality
- Waterway or Waterbody

While every care is taken to ensure the accuracy of this product Mackay Regional Council makes no representations or warranties about the accuracy, reliability, completeness or suitability for any particular purpose and disclaims all responsibility and all liability (including without limitation, liability in negligence) or all expenses, losses, damages (including indirect or consequential damage) and costs you may incur as a result of this product being inaccurate or incomplete in any way or for any reason.

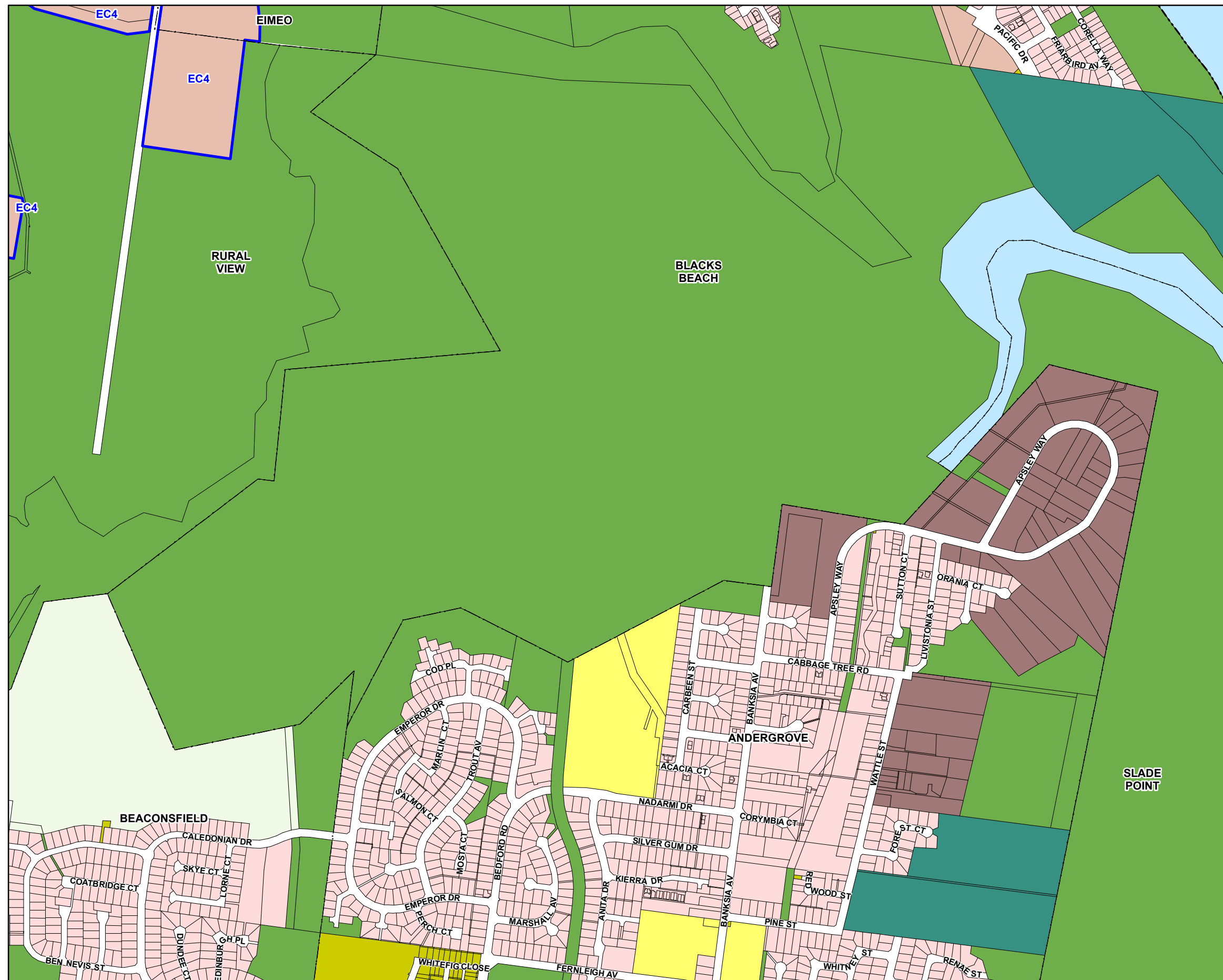
© Copyright Mackay Regional Council 2017
Gazettal Date: 30 June 2017
QPP Version 4.0

Geocentric Datum of Australia 1994 (GDA94)


Approx Scale @ A3 1:10000






Zone Map - Z0 - 24









Zones

 Zone Precinct Boundary




Residential zones

 Low density residential
 Medium density residential
 High density residential




Centre zones

 Principal centre
 Major centre
 District centre
 Local centre
 Neighbourhood centre
 Specialised centre









Recreation and conservation zones

 Sport and recreation
 Open space
 Conservation





Industry zones

 Low impact industry
 High impact industry
 Industry investigation

Other zones

 Community facilities
 Emerging community
 Mixed use
 Rural
 Rural residential
 Special purpose
 Tourism area (Major)
 Township

Cadastre

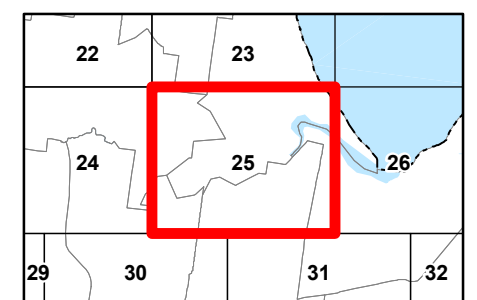

 Local Government Boundary
 Cadastre - June 2016 (Sourced DNRM)
 Suburb or Locality
 Waterway or Waterbody

While every care is taken to ensure the accuracy of this product Mackay Regional Council makes no representations or warranties about the accuracy, reliability, completeness or suitability for any particular purpose and disclaims all responsibility and all liability (including without limitation, liability in negligence) or all expenses, losses, damages (including indirect or consequential damage) and costs you may incur as a result of this product being inaccurate or incomplete in any way or for any reason.

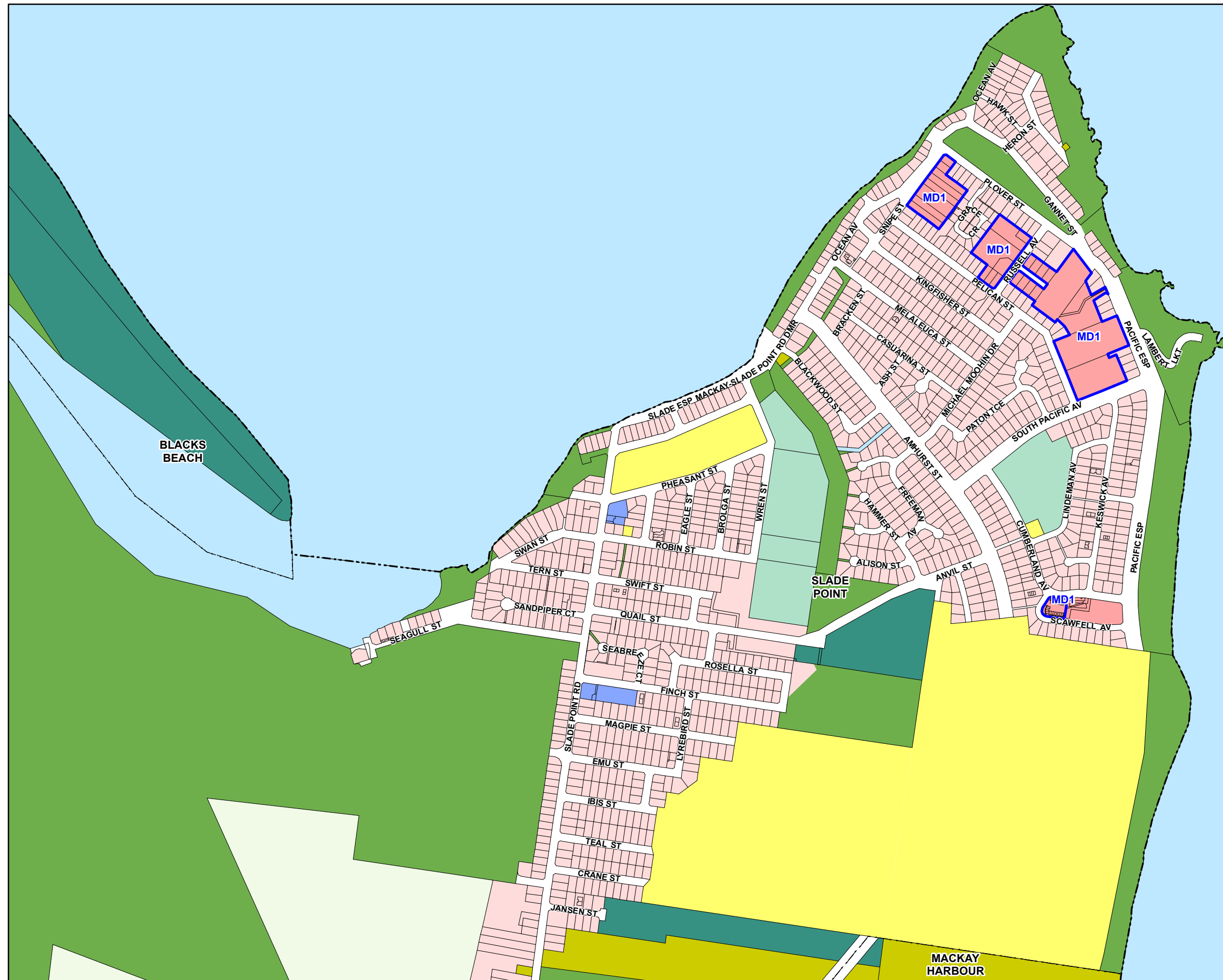
© Copyright Mackay Regional Council 2017
 Gazettal Date: 30 June 2017
 QPP Version 4.0

Geocentric Datum of Australia 1994 (GDA94)


Approx Scale @ A3 1:10000






Zone Map - Z0 - 25









Zones

 Zone Precinct Boundary




Residential zones

 Low density residential
 Medium density residential
 High density residential




Centre zones

 Principal centre
 Major centre
 District centre
 Local centre
 Neighbourhood centre
 Specialised centre









Recreation and conservation zones

 Sport and recreation
 Open space
 Conservation





Industry zones

 Low impact industry
 High impact industry
 Industry investigation

Other zones

 Community facilities
 Emerging community
 Mixed use
 Rural
 Rural residential
 Special purpose
 Tourism area (Major)
 Township

Cadastre

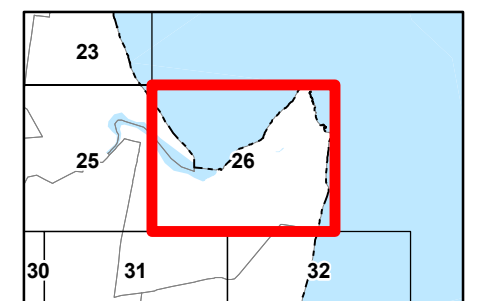
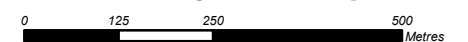
 Local Government Boundary
 Cadastre - June 2016 (Sourced DNRM)
 Suburb or Locality
 Waterway or Waterbody

While every care is taken to ensure the accuracy of this product Mackay Regional Council makes no representations or warranties about the accuracy, reliability, completeness or suitability for any particular purpose and disclaims all responsibility and all liability (including without limitation, liability in negligence) or all expenses, losses, damages (including indirect or consequential damage) and costs you may incur as a result of this product being inaccurate or incomplete in any way or for any reason.

© Copyright Mackay Regional Council 2017
 Gazettal Date: 30 June 2017
 QPP Version 4.0

Geocentric Datum of Australia 1994 (GDA94)


Approx Scale @ A3 1:10000






Zone Map - Z0 - 26









Zones

 Zone Precinct Boundary




Residential zones

 Low density residential
 Medium density residential
 High density residential




Centre zones

 Principal centre
 Major centre
 District centre
 Local centre
 Neighbourhood centre
 Specialised centre









Recreation and conservation zones

 Sport and recreation
 Open space
 Conservation





Industry zones

 Low impact industry
 High impact industry
 Industry investigation

Other zones

 Community facilities
 Emerging community
 Mixed use
 Rural
 Rural residential
 Special purpose
 Tourism area (Major)
 Township

Cadastre

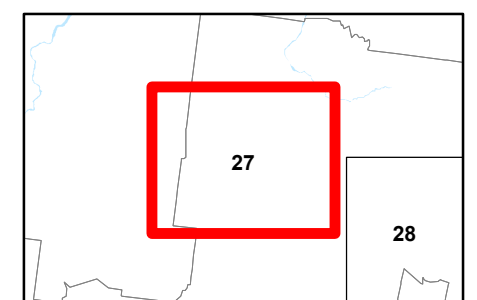

 Local Government Boundary
 Cadastre - June 2016 (Sourced DNRM)
 Suburb or Locality
 Waterway or Waterbody

While every care is taken to ensure the accuracy of this product Mackay Regional Council makes no representations or warranties about the accuracy, reliability, completeness or suitability for any particular purpose and disclaims all responsibility and all liability (including without limitation, liability in negligence) or all expenses, losses, damages (including indirect or consequential damage) and costs you may incur as a result of this product being inaccurate or incomplete in any way or for any reason.

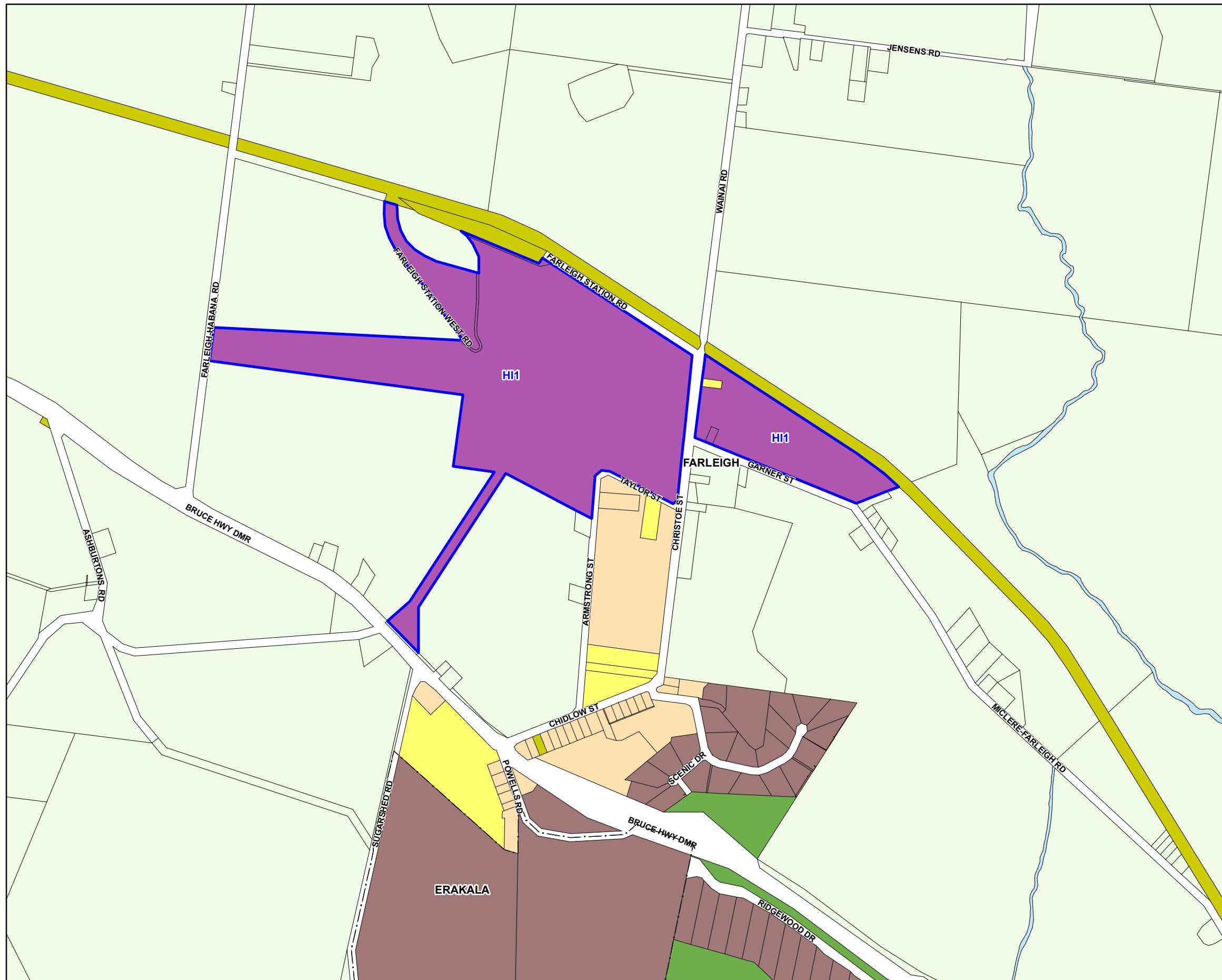
© Copyright Mackay Regional Council 2017
 Gazettal Date: 30 June 2017
 QPP Version 4.0

Geocentric Datum of Australia 1994 (GDA94)


Approx Scale @ A3 1:10000






Zone Map - Z0 - 27









Zones

 Zone Precinct Boundary




Residential zones

 Low density residential
 Medium density residential
 High density residential




Centre zones

 Principal centre
 Major centre
 District centre
 Local centre
 Neighbourhood centre
 Specialised centre







Recreation and conservation zones

 Sport and recreation
 Open space
 Conservation





Industry zones

 Low impact industry
 High impact industry
 Industry investigation

Other zones

 Community facilities
 Emerging community
 Mixed use
 Rural
 Rural residential
 Special purpose
 Tourism area (Major)
 Township

Cadastre

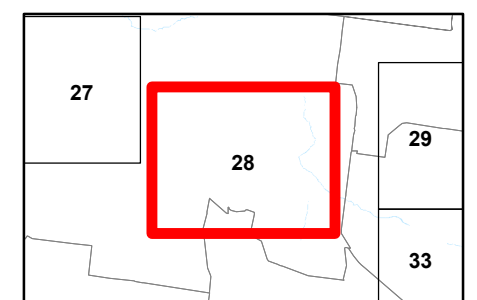

 Local Government Boundary
 Cadastre - June 2016 (Sourced DNRM)
 Suburb or Locality
 Waterway or Waterbody

While every care is taken to ensure the accuracy of this product Mackay Regional Council makes no representations or warranties about the accuracy, reliability, completeness or suitability for any particular purpose and disclaims all responsibility and all liability (including without limitation, liability in negligence) or all expenses, losses, damages (including indirect or consequential damage) and costs you may incur as a result of this product being inaccurate or incomplete in any way or for any reason.

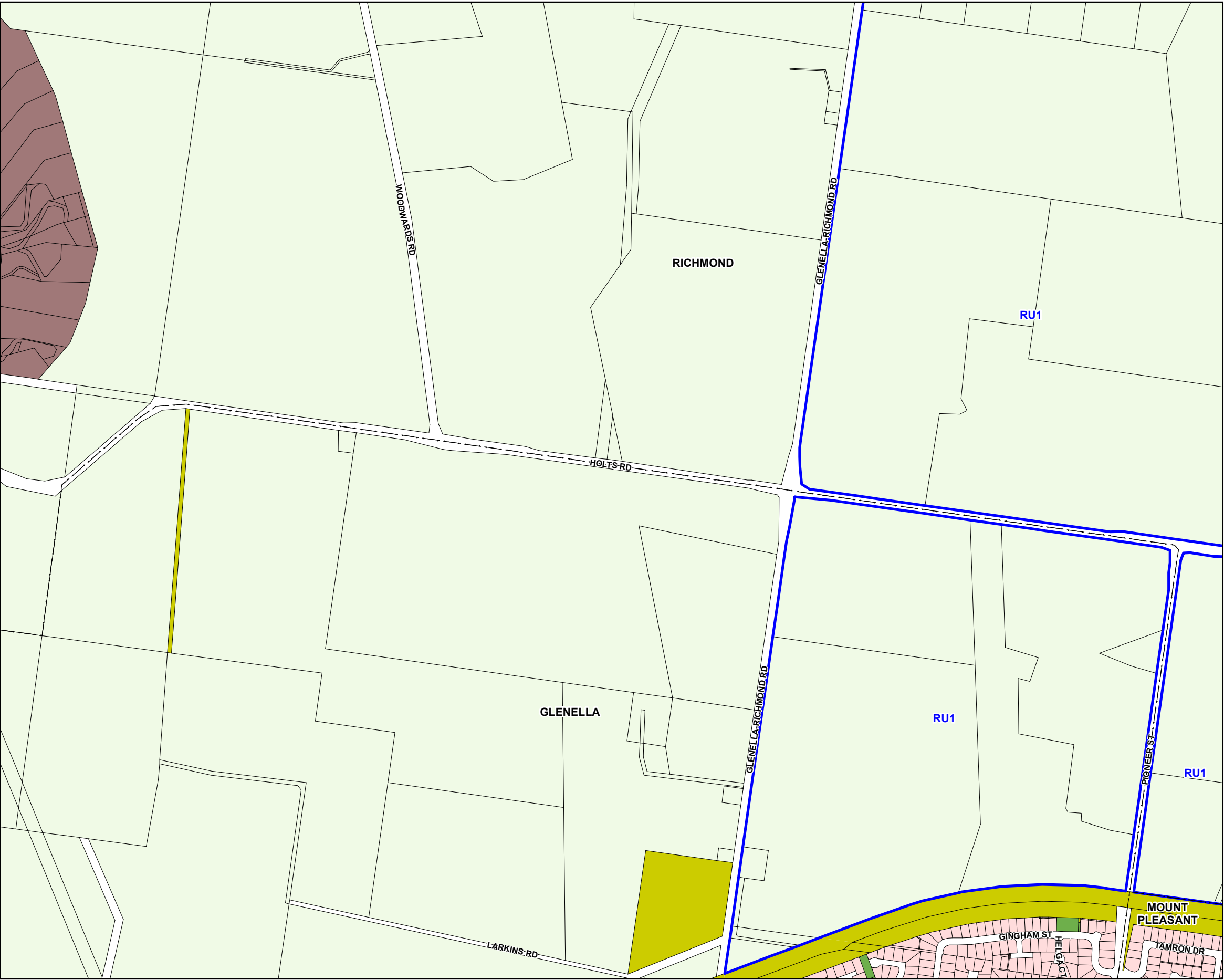
© Copyright Mackay Regional Council 2017
 Gazettal Date: 30 June 2017
 QPP Version 4.0

Geocentric Datum of Australia 1994 (GDA94)

Approx Scale @ A3 1:10000



Zone Map - Z0 - 28



Zones

Zone Precinct Boundary

Residential zones

- Low density residential
- Medium density residential
- High density residential

Centre zones

- Principal centre
- Major centre
- District centre
- Local centre
- Neighbourhood centre
- Specialised centre

Recreation and conservation zones

- Sport and recreation
- Open space
- Conservation

Industry zones

- Low impact industry
- High impact industry
- Industry investigation

Other zones

- Community facilities
- Emerging community
- Mixed use
- Rural
- Rural residential
- Special purpose
- Tourism area (Major)
- Township

Cadastre

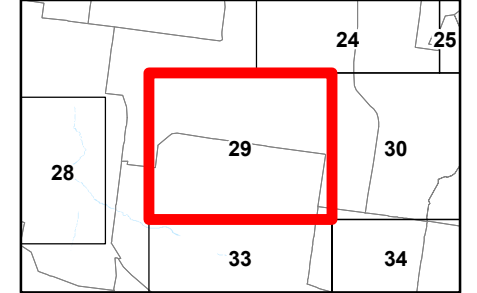
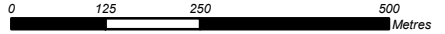
- Local Government Boundary
- Cadastre - June 2016 (Sourced DNRM)
- Suburb or Locality
- Waterway or Waterbody

While every care is taken to ensure the accuracy of this product Mackay Regional Council makes no representations or warranties about the accuracy, reliability, completeness or suitability for any particular purpose and disclaims all responsibility and all liability (including without limitation, liability in negligence) or all expenses, losses, damages (including indirect or consequential damage) and costs you may incur as a result of this product being inaccurate or incomplete in any way or for any reason.

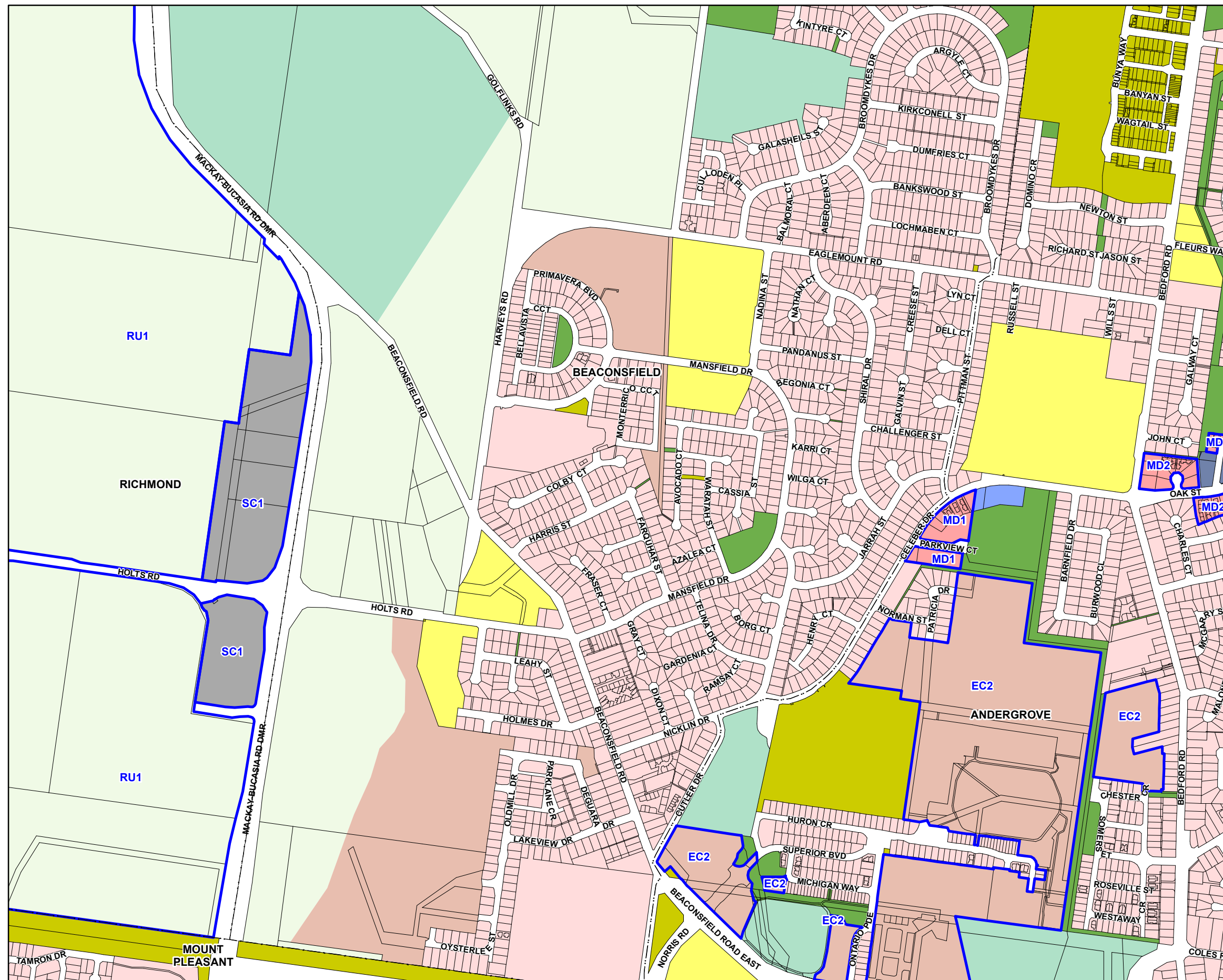
© Copyright Mackay Regional Council 2017
Gazettal Date: 30 June 2017
QPP Version 4.0

Geocentric Datum of Australia 1994 (GDA94)


Approx Scale @ A3 1:10000






Zone Map - Z0 - 29









Zones

 Zone Precinct Boundary




Residential zones

 Low density residential
 Medium density residential
 High density residential




Centre zones

 Principal centre
 Major centre
 District centre
 Local centre
 Neighbourhood centre
 Specialised centre

Recreation and conservation zones

 Sport and recreation
 Open space
 Conservation





Industry zones

 Low impact industry
 High impact industry
 Industry investigation

Other zones

 Community facilities
 Emerging community
 Mixed use
 Rural
 Rural residential
 Special purpose
 Tourism area (Major)
 Township

Cadastre

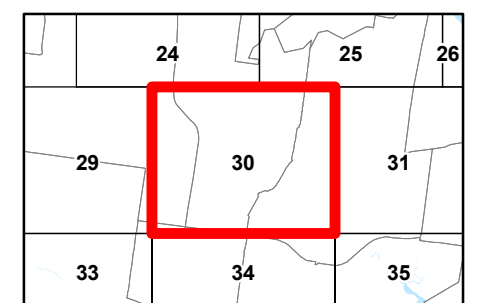
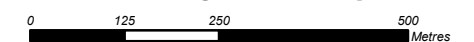
 Local Government Boundary
 Cadastre - June 2016 (Sourced DNRM)
 Suburb or Locality
 Waterway or Waterbody

While every care is taken to ensure the accuracy of this product Mackay Regional Council makes no representations or warranties about the accuracy, reliability, completeness or suitability for any particular purpose and disclaims all responsibility and all liability (including without limitation, liability in negligence) or all expenses, losses, damages (including indirect or consequential damage) and costs you may incur as a result of this product being inaccurate or incomplete in any way or for any reason.

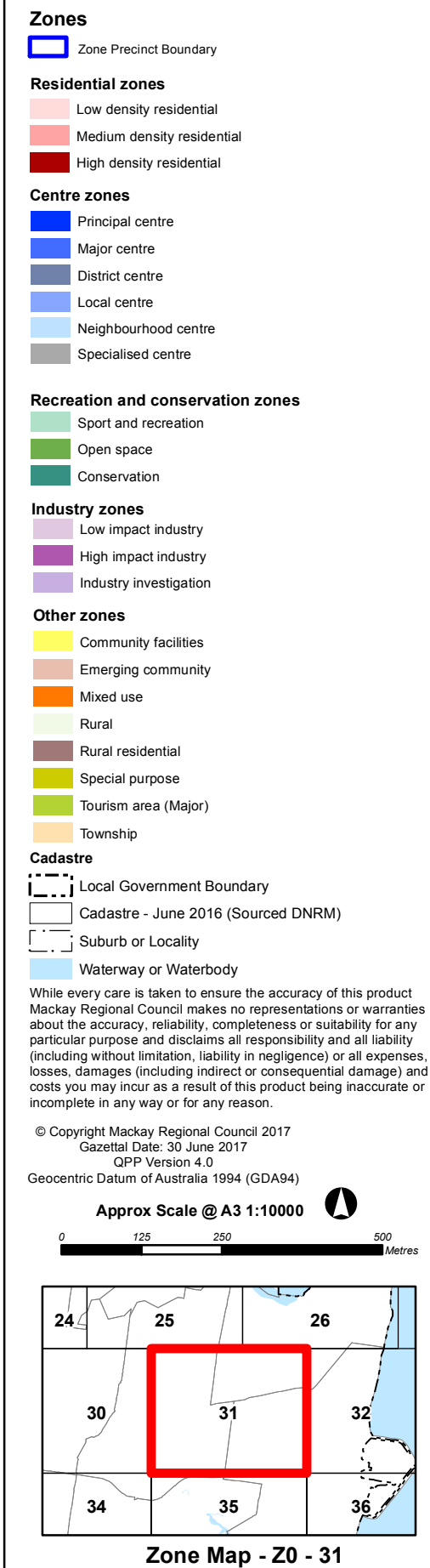
© Copyright Mackay Regional Council 2017
 Gazetted Date: 30 June 2017
 QPP Version 4.0

Geocentric Datum of Australia 1994 (GDA94)

Approx Scale @ A3 1:10000



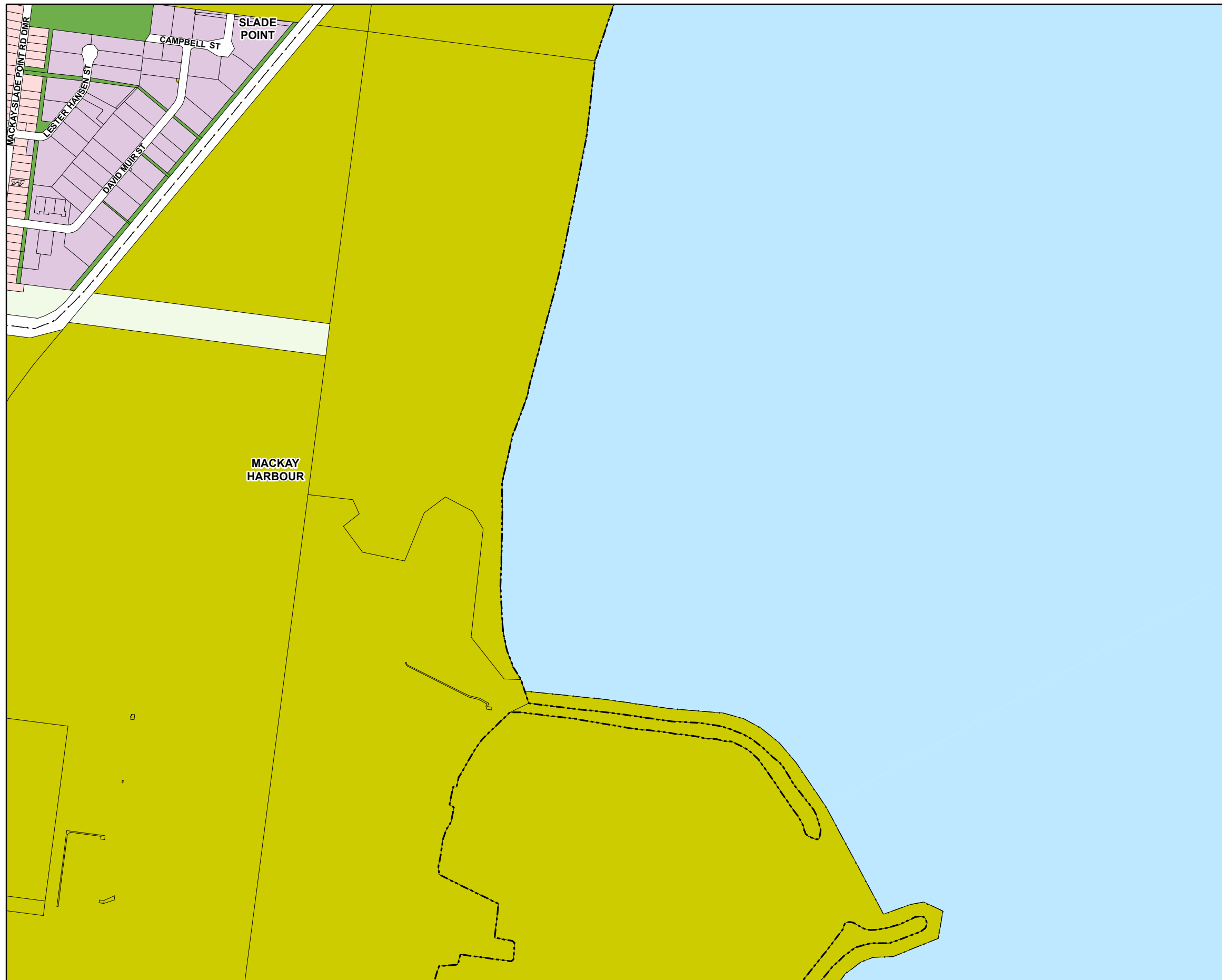
Zone Map - Z0 - 30



Mackay Region **PLANNING SCHEME**



Planning Scheme Zone Maps



Zones

Zone Precinct Boundary

Residential zones

- Low density residential
- Medium density residential
- High density residential

Centre zones

- Principal centre
- Major centre
- District centre
- Local centre
- Neighbourhood centre
- Specialised centre

Recreation and conservation zones

- Sport and recreation
- Open space
- Conservation

Industry zones

- Low impact industry
- High impact industry
- Industry investigation

Other zones

- Community facilities
- Emerging community
- Mixed use
- Rural
- Rural residential
- Special purpose
- Tourism area (Major)
- Township

Cadastre

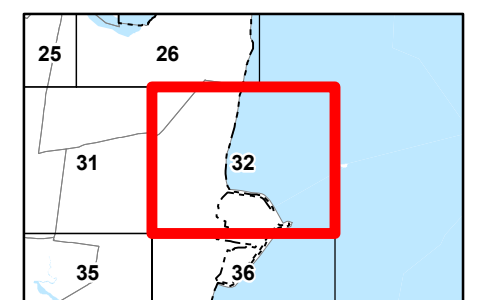

- Local Government Boundary
- Cadastre - June 2016 (Sourced DNRM)
- Suburb or Locality
- Waterway or Waterbody

While every care is taken to ensure the accuracy of this product Mackay Regional Council makes no representations or warranties about the accuracy, reliability, completeness or suitability for any particular purpose and disclaims all responsibility and all liability (including without limitation, liability in negligence) or all expenses, losses, damages (including indirect or consequential damage) and costs you may incur as a result of this product being inaccurate or incomplete in any way or for any reason.

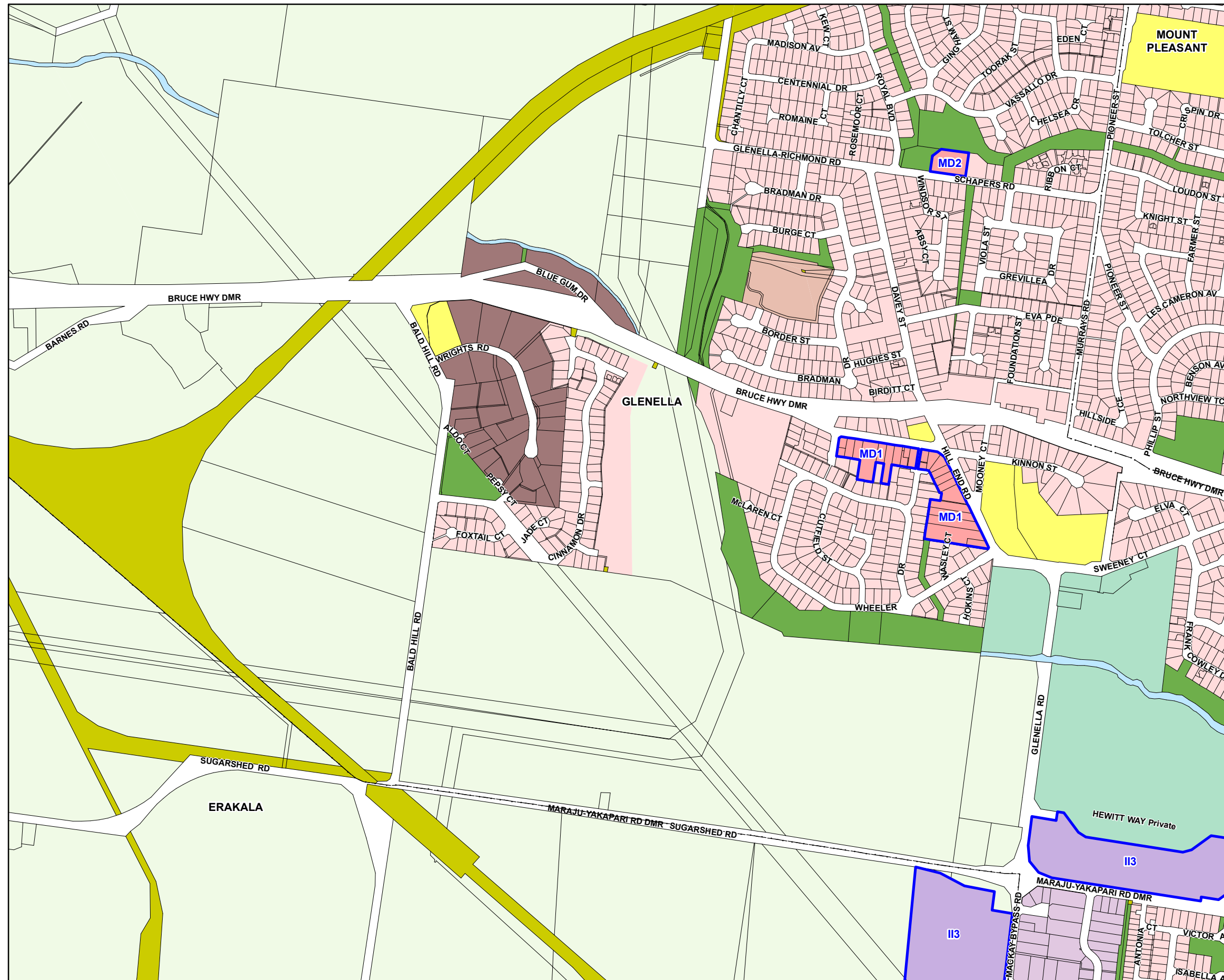
© Copyright Mackay Regional Council 2017
Gazettal Date: 30 June 2017
QPP Version 4.0

Geocentric Datum of Australia 1994 (GDA94)


Approx Scale @ A3 1:10000






Zone Map - Z0 - 32









Zones

 Zone Precinct Boundary




Residential zones

-  Low density residential
-  Medium density residential
-  High density residential




Centre zones

-  Principal centre
-  Major centre
-  District centre
-  Local centre
-  Neighbourhood centre
-  Specialised centre





Recreation and conservation zones

-  Sport and recreation
-  Open space
-  Conservation





Industry zones

-  Low impact industry
-  High impact industry
-  Industry investigation

Other zones

-  Community facilities
-  Emerging community
-  Mixed use
-  Rural
-  Rural residential
-  Special purpose
-  Tourism area (Major)
-  Township

Cadastre

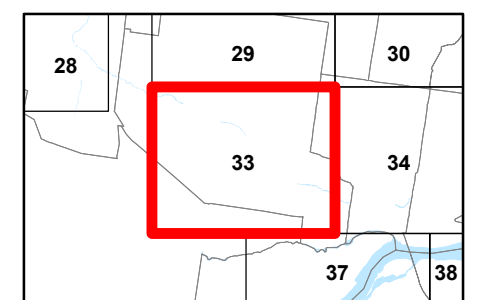
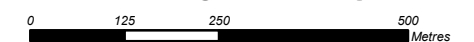
-  Local Government Boundary
-  Cadastre - June 2016 (Sourced DNRM)
-  Suburb or Locality
-  Waterway or Waterbody

While every care is taken to ensure the accuracy of this product Mackay Regional Council makes no representations or warranties about the accuracy, reliability, completeness or suitability for any particular purpose and disclaims all responsibility and all liability (including without limitation, liability in negligence) or all expenses, losses, damages (including indirect or consequential damage) and costs you may incur as a result of this product being inaccurate or incomplete in any way or for any reason.

© Copyright Mackay Regional Council 2017
Gazettal Date: 30 June 2017
QPP Version 4.0

Geocentric Datum of Australia 1994 (GDA94)

Approx Scale @ A3 1:10000

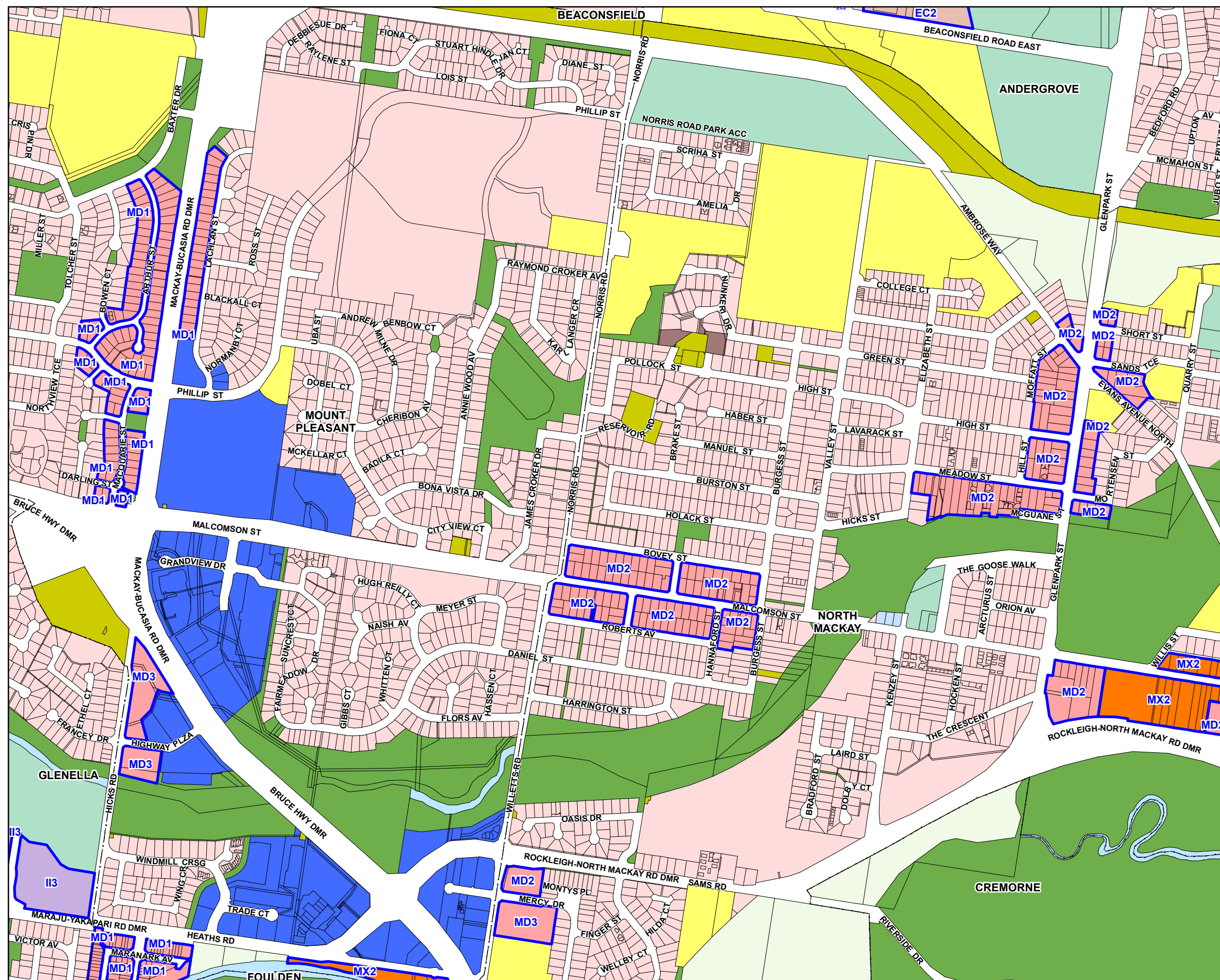


Zone Map - Z0 - 33

Mackay Region **PLANNING SCHEME**



Planning Scheme
Zone Maps



Zones

Zone Precinct Boundary

Residential zones

Low density residential
 Medium density residential
 High density residential

Centre zones

Principal centre
 Major centre
 District centre
 Local centre
 Neighbourhood centre
 Specialised centre

Recreation and conservation zones

Sport and recreation
 Open space
 Conservation

Industry zones

Low impact industry
 High impact industry
 Industry investigation

Other zones

Community facilities
 Emerging community
 Mixed use
 Rural
 Rural residential
 Special purpose
 Tourism area (Major)
 Township

Cadastre

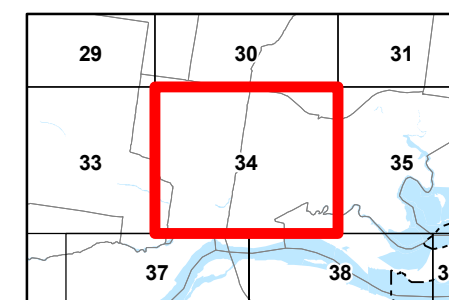
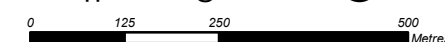
Local Government Boundary
 Cadastre - June 2016 (Sourced DNRM)
 Suburb or Locality
 Waterway or Waterbody

While every care is taken to ensure the accuracy of this product Mackay Regional Council makes no representations or warranties about the accuracy, reliability, completeness or suitability for any particular purpose and disclaims all responsibility and all liability (including without limitation, liability in negligence) or all expenses, losses, damages (including indirect or consequential damage) and costs you may incur as a result of this product being inaccurate or incomplete in any way or for any reason.

© Copyright Mackay Regional Council 2017
 Gazettal Date: 30 June 2017
 QPP Version 4.0

Geocentric Datum of Australia 1994 (GDA94)

Approx Scale @ A3 1:10000

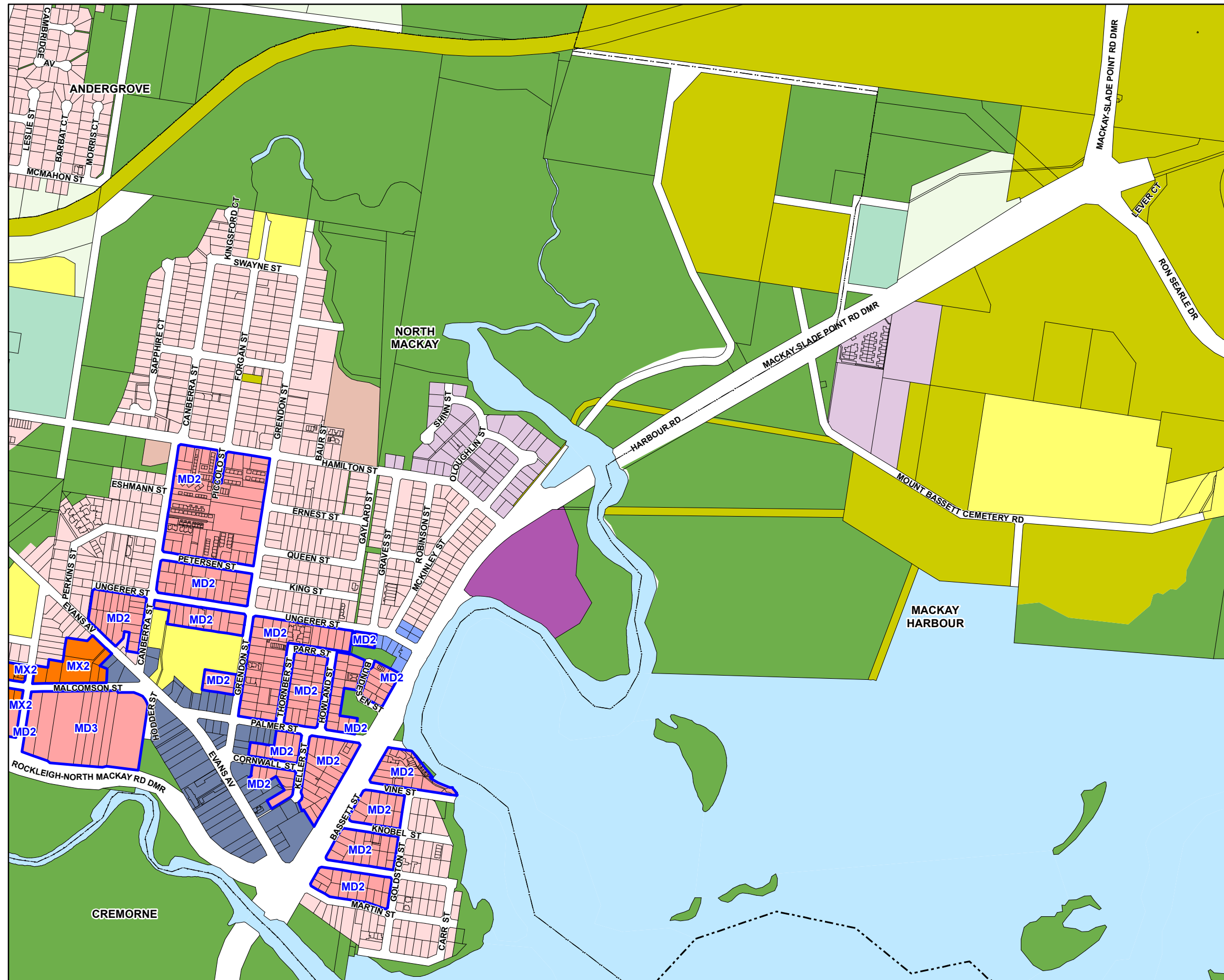


Zone Map - Z0 - 34

Mackay Region **PLANNING SCHEME**



Planning Scheme Zone Maps



Zones

- Zone Precinct Boundary

Residential zones

- Low density residential
- Medium density residential
- High density residential

Centre zones

- Principal centre
- Major centre
- District centre
- Local centre
- Neighbourhood centre
- Specialised centre

Recreation and conservation zones

- Sport and recreation
- Open space
- Conservation

Industry zones

- Low impact industry
- High impact industry
- Industry investigation

Other zones

- Community facilities
- Emerging community
- Mixed use
- Rural
- Rural residential
- Special purpose
- Tourism area (Major)
- Township

Cadastre

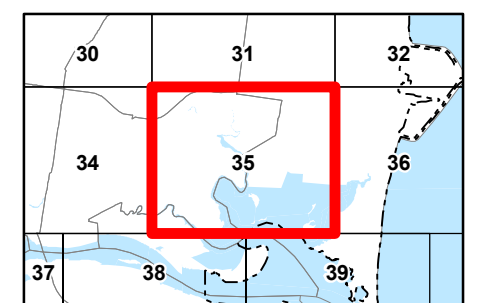
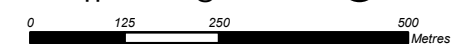
- Local Government Boundary
- Cadastre - June 2016 (Sourced DNRM)
- Suburb or Locality
- Waterway or Waterbody

While every care is taken to ensure the accuracy of this product Mackay Regional Council makes no representations or warranties about the accuracy, reliability, completeness or suitability for any particular purpose and disclaims all responsibility and all liability (including without limitation, liability in negligence) or all expenses, losses, damages (including indirect or consequential damage) and costs you may incur as a result of this product being inaccurate or incomplete in any way or for any reason.

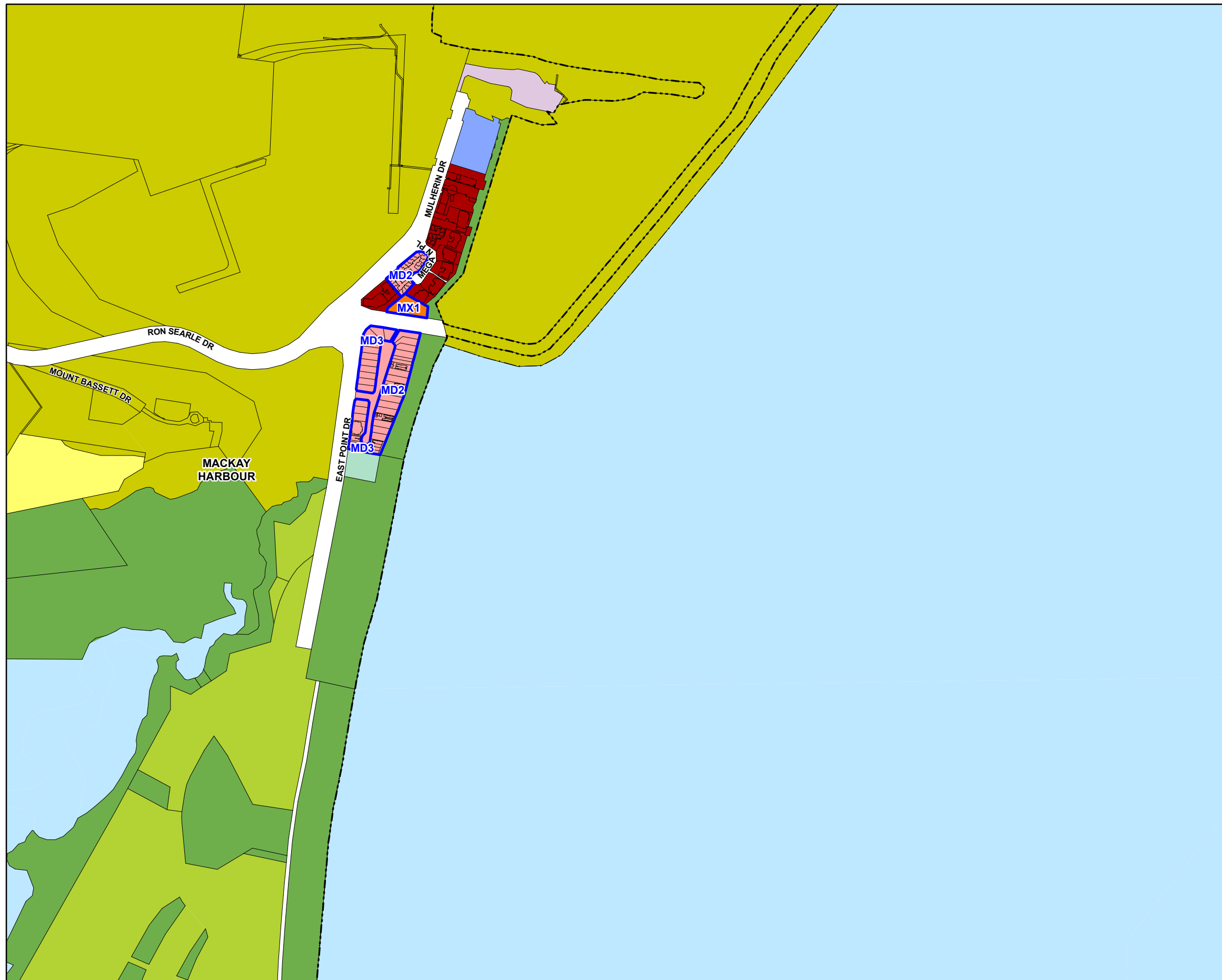
© Copyright Mackay Regional Council 2017
Gazettal Date: 30 June 2017
QPP Version 4.0

Geocentric Datum of Australia 1994 (GDA94)


Approx Scale @ A3 1:10000






Zone Map - Z0 - 35









Zones

 Zone Precinct Boundary




Residential zones

 Low density residential
 Medium density residential
 High density residential




Centre zones

 Principal centre
 Major centre
 District centre
 Local centre
 Neighbourhood centre
 Specialised centre









Recreation and conservation zones

 Sport and recreation
 Open space
 Conservation





Industry zones

 Low impact industry
 High impact industry
 Industry investigation

Other zones

 Community facilities
 Emerging community
 Mixed use
 Rural
 Rural residential
 Special purpose
 Tourism area (Major)
 Township

Cadastral

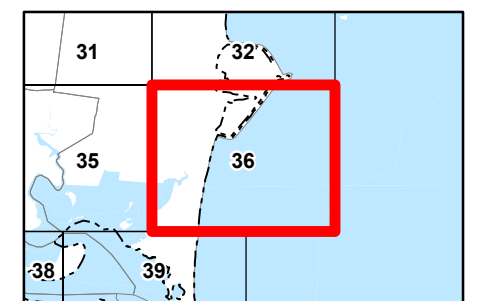
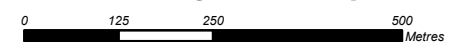
 Local Government Boundary
 Cadastre - June 2016 (Sourced DNRM)
 Suburb or Locality
 Waterway or Waterbody

While every care is taken to ensure the accuracy of this product Mackay Regional Council makes no representations or warranties about the accuracy, reliability, completeness or suitability for any particular purpose and disclaims all responsibility and all liability (including without limitation, liability in negligence) or all expenses, losses, damages (including indirect or consequential damage) and costs you may incur as a result of this product being inaccurate or incomplete in any way or for any reason.

© Copyright Mackay Regional Council 2017
 Gazettal Date: 30 June 2017
 QPP Version 4.0

Geocentric Datum of Australia 1994 (GDA94)

Approx Scale @ A3 1:10000

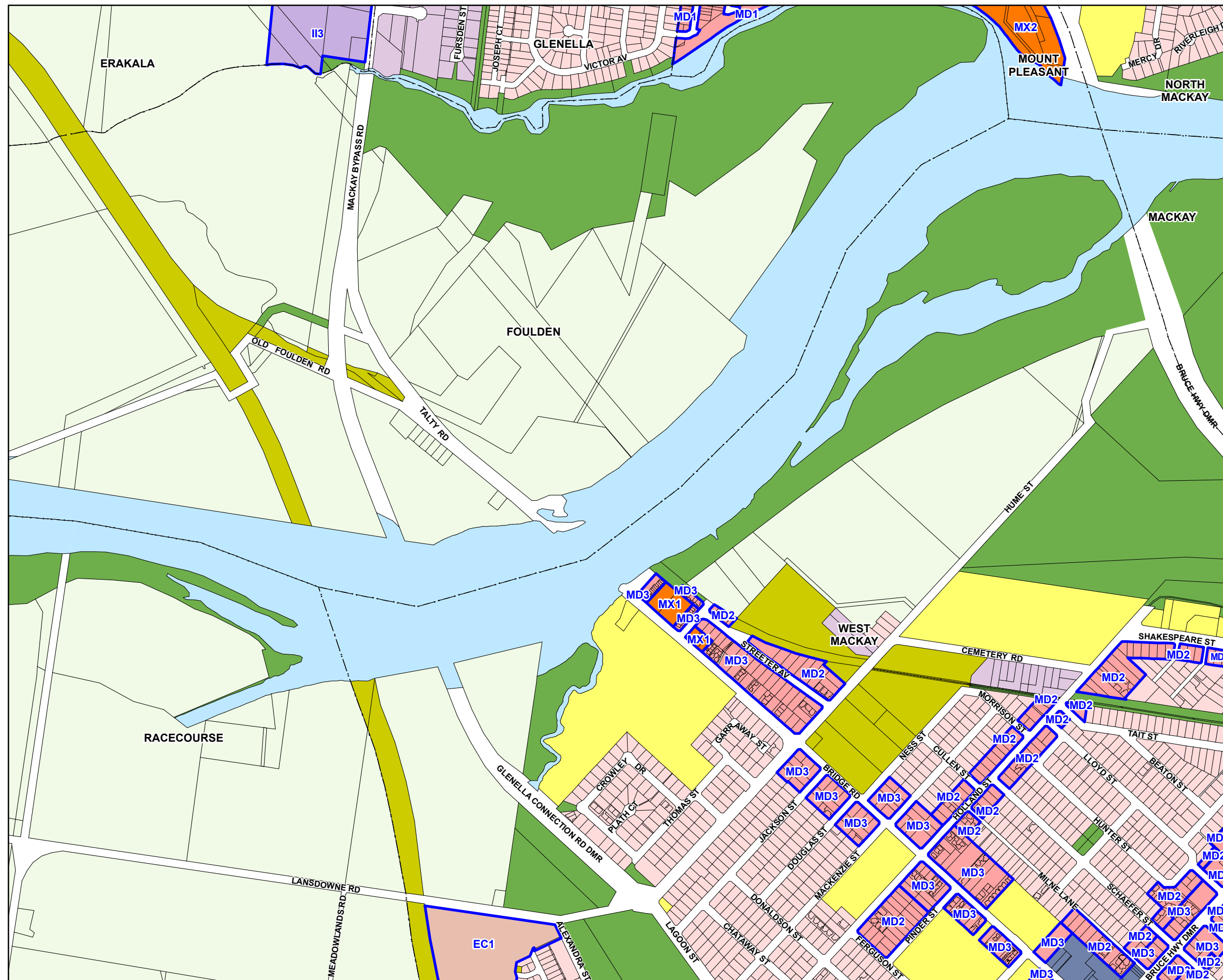


Zone Map - Z0 - 36

Mackay Region **PLANNING SCHEME**



Planning Scheme
Zone Maps



Zones

Zone Precinct Boundary

Residential zones

- Low density residential
- Medium density residential
- High density residential

Centre zones

- Principal centre
- Major centre
- District centre
- Local centre
- Neighbourhood centre
- Specialised centre

Recreation and conservation zones

- Sport and recreation
- Open space
- Conservation

Industry zones

- Low impact industry
- High impact industry
- Industry investigation

Other zones

- Community facilities
- Emerging community
- Mixed use
- Rural
- Rural residential
- Special purpose
- Tourism area (Major)
- Township

Cadastre

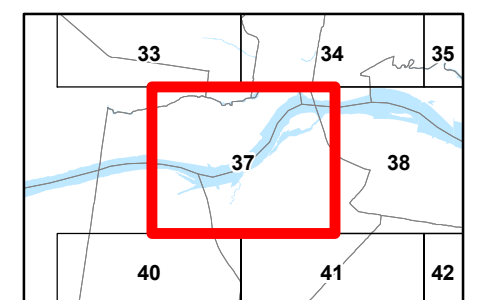

- Local Government Boundary
- Cadastre - June 2016 (Sourced DNRM)
- Suburb or Locality
- Waterway or Waterbody

While every care is taken to ensure the accuracy of this product Mackay Regional Council makes no representations or warranties about the accuracy, reliability, completeness or suitability for any particular purpose and disclaims all responsibility and all liability (including without limitation, liability in negligence) or all expenses, losses, damages (including indirect or consequential damage) and costs you may incur as a result of this product being inaccurate or incomplete in any way or for any reason.

© Copyright Mackay Regional Council 2017
Gazettal Date: 30 June 2017
QPP Version 4.0

Geocentric Datum of Australia 1994 (GDA94)

Approx Scale @ A3 1:10000

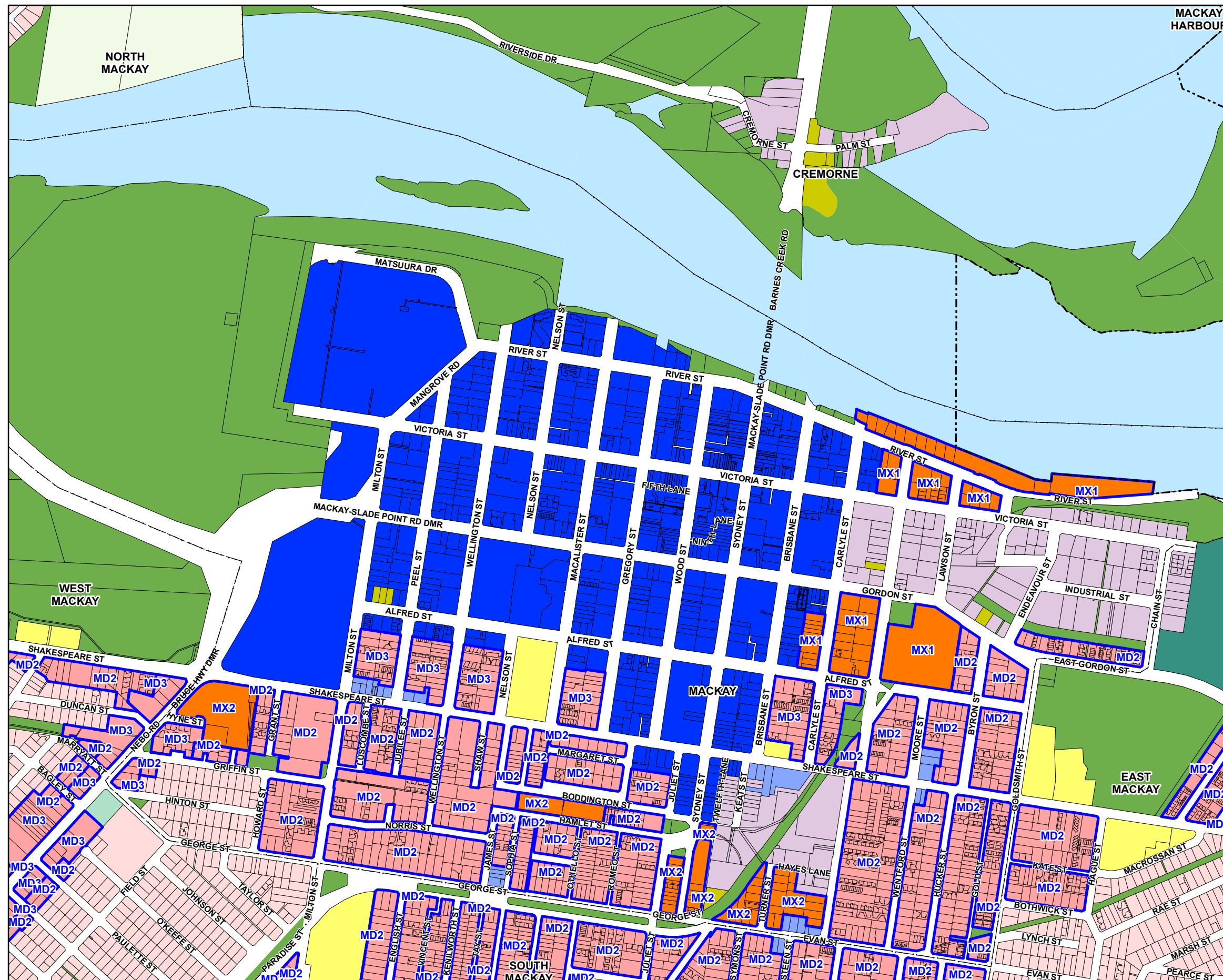


Zone Map - Z0 - 37

Mackay Region PLANNING SCHEME



Planning Scheme Zone Maps



Zones

Zone Precinct Boundary

Residential zones

- Low density residential
- Medium density residential
- High density residential

Centre zones

- Principal centre
- Major centre
- District centre
- Local centre
- Neighbourhood centre
- Specialised centre

Recreation and conservation zones

- Sport and recreation
- Open space
- Conservation

Industry zones

- Low impact industry
- High impact industry
- Industry investigation

Other zones

- Community facilities
- Emerging community
- Mixed use
- Rural
- Rural residential
- Special purpose
- Tourism area (Major)
- Township

Cadastre

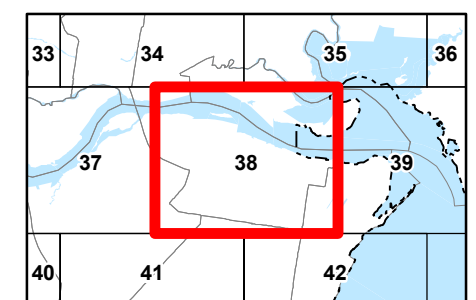
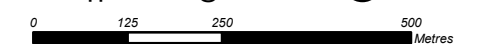
- Local Government Boundary
- Cadastre - June 2016 (Sourced DNRM)
- Suburb or Locality
- Waterway or Waterbody

While every care is taken to ensure the accuracy of this product Mackay Regional Council makes no representations or warranties about the accuracy, reliability, completeness or suitability for any particular purpose and disclaims all responsibility and all liability (including without limitation, liability in negligence) or all expenses, losses, damages (including indirect or consequential damage) and costs you may incur as a result of this product being inaccurate or incomplete in any way or for any reason.

© Copyright Mackay Regional Council 2017
Gazettal Date: 30 June 2017
QPP Version 4.0

Geocentric Datum of Australia 1994 (GDA94)

Approx Scale @ A3 1:10000



Zone Map - Z0 - 38

Mackay Region **PLANNING SCHEME**



Planning Scheme Zone Maps



Zones

Zone Precinct Boundary

Residential zones

Low density residential
 Medium density residential
 High density residential

Centre zones

Principal centre
 Major centre
 District centre
 Local centre
 Neighbourhood centre
 Specialised centre

Recreation and conservation zones

Sport and recreation
 Open space
 Conservation

Industry zones

Low impact industry
 High impact industry
 Industry investigation

Other zones

Community facilities
 Emerging community
 Mixed use
 Rural
 Rural residential
 Special purpose
 Tourism area (Major)
 Township

Cadastral

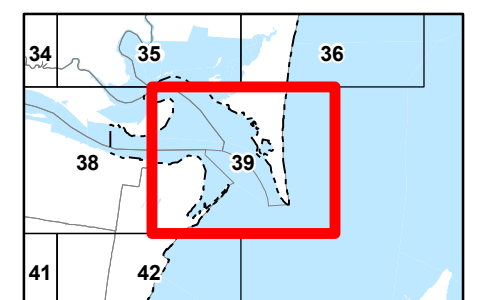

Local Government Boundary
 Cadastre - June 2016 (Sourced DNRM)
 Suburb or Locality
 Waterway or Waterbody

While every care is taken to ensure the accuracy of this product Mackay Regional Council makes no representations or warranties about the accuracy, reliability, completeness or suitability for any particular purpose and disclaims all responsibility and all liability (including without limitation, liability in negligence) or all expenses, losses, damages (including indirect or consequential damage) and costs you may incur as a result of this product being inaccurate or incomplete in any way or for any reason.

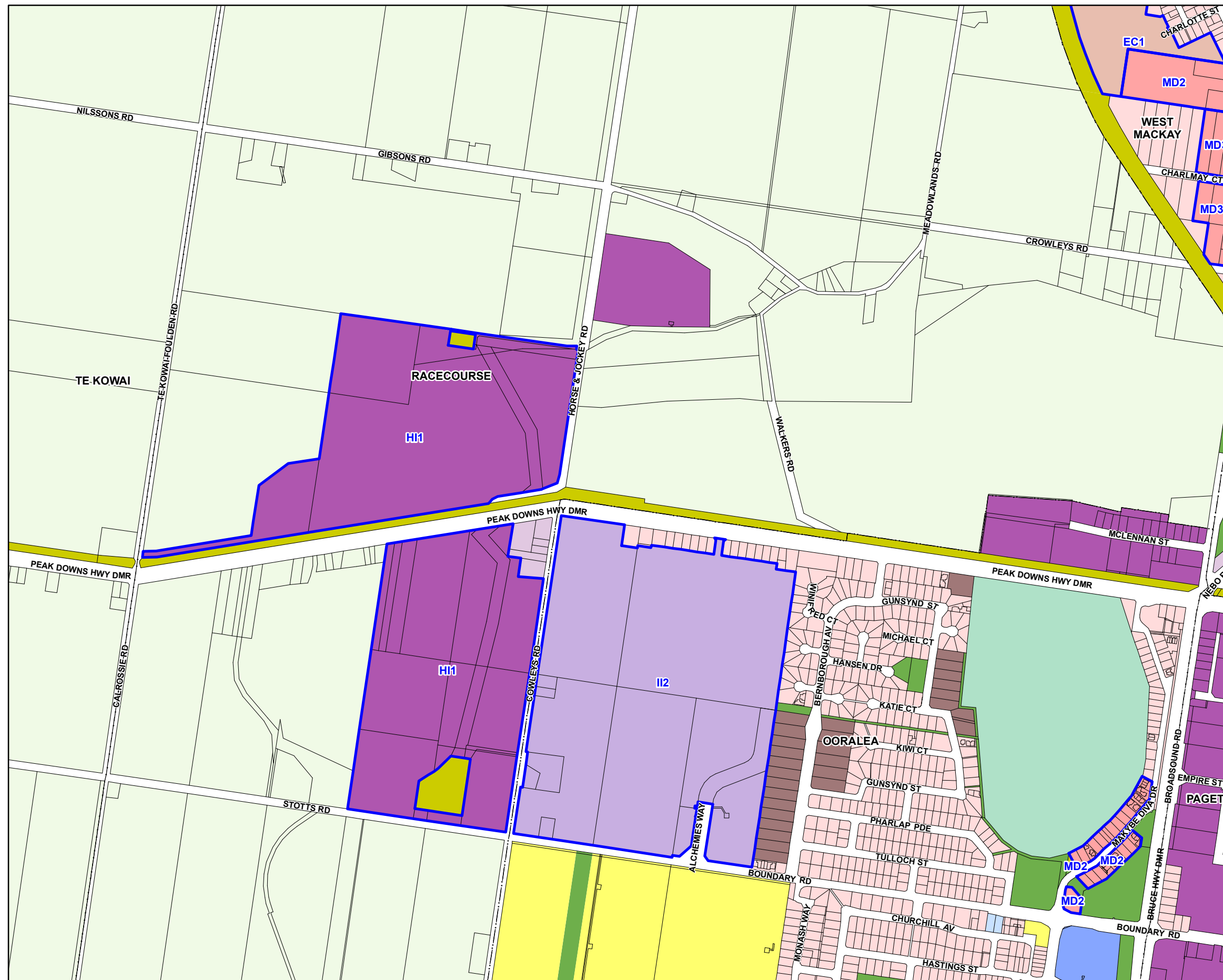
© Copyright Mackay Regional Council 2017
 Gazettal Date: 30 June 2017
 QPP Version 4.0

Geocentric Datum of Australia 1994 (GDA94)


Approx Scale @ A3 1:10000






Zone Map - Z0 - 39









Zones

 Zone Precinct Boundary




Residential zones

-  Low density residential
-  Medium density residential
-  High density residential




Centre zones

-  Principal centre
-  Major centre
-  District centre
-  Local centre
-  Neighbourhood centre
-  Specialised centre








Recreation and conservation zones

-  Sport and recreation
-  Open space
-  Conservation





Industry zones

-  Low impact industry
-  High impact industry
-  Industry investigation

Other zones

-  Community facilities
-  Emerging community
-  Mixed use
-  Rural
-  Rural residential
-  Special purpose
-  Tourism area (Major)
-  Township

Cadastre

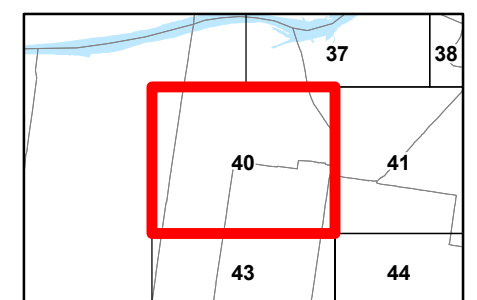

-  Local Government Boundary
-  Cadastre - June 2016 (Sourced DNRM)
-  Suburb or Locality
-  Waterway or Waterbody

While every care is taken to ensure the accuracy of this product Mackay Regional Council makes no representations or warranties about the accuracy, reliability, completeness or suitability for any particular purpose and disclaims all responsibility and all liability (including without limitation, liability in negligence) or all expenses, losses, damages (including indirect or consequential damage) and costs you may incur as a result of this product being inaccurate or incomplete in any way or for any reason.

© Copyright Mackay Regional Council 2017
Gazettal Date: 30 June 2017
QPP Version 4.0

Geocentric Datum of Australia 1994 (GDA94)

Approx Scale @ A3 1:10000

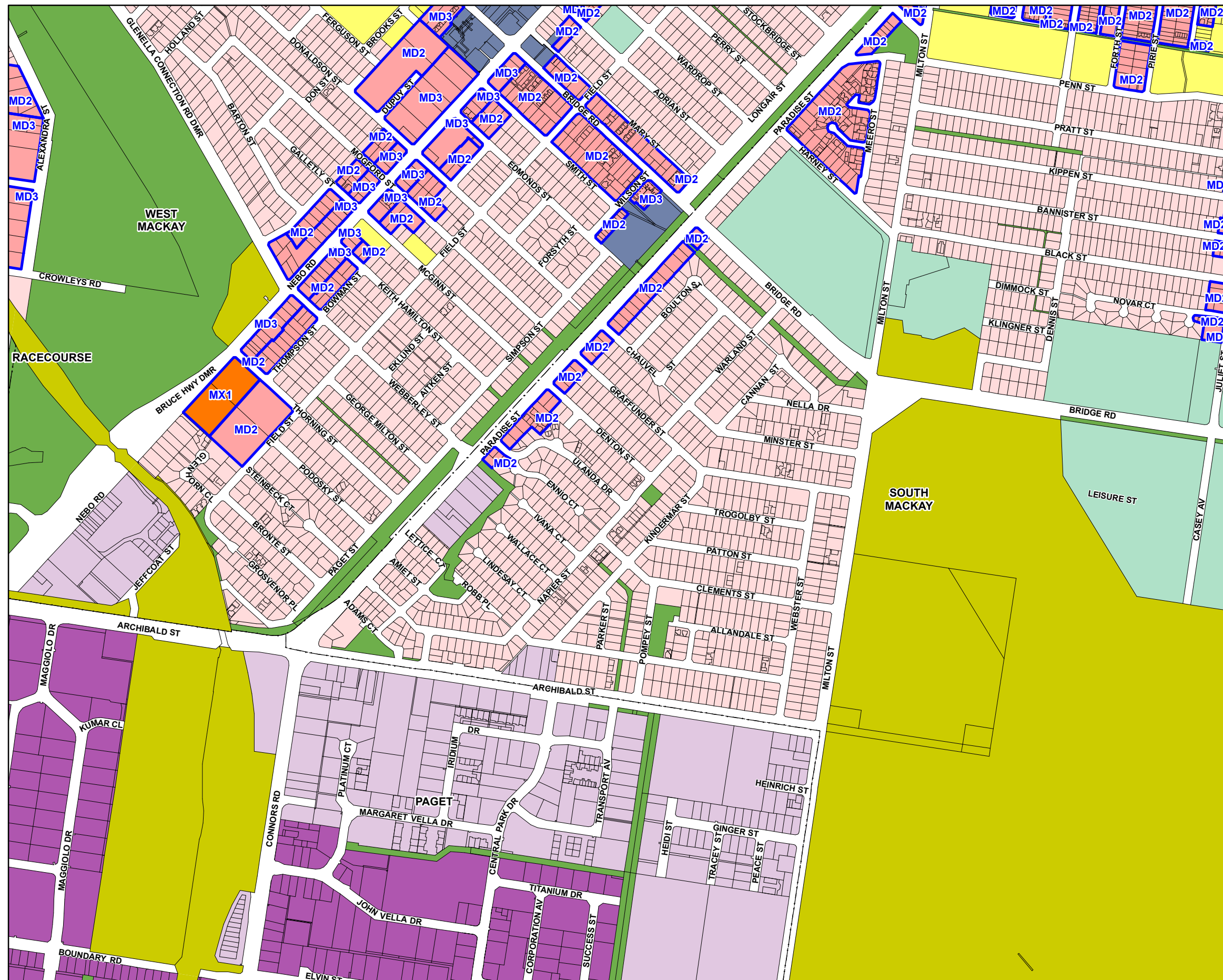


Zone Map - Z0 - 40

Mackay Region **PLANNING SCHEME**



Planning Scheme Zone Maps



Zones

Zone Precinct Boundary

Residential zones

- Low density residential
- Medium density residential
- High density residential

Centre zones

- Principal centre
- Major centre
- District centre
- Local centre
- Neighbourhood centre
- Specialised centre

Recreation and conservation zones

- Sport and recreation
- Open space
- Conservation

Industry zones

- Low impact industry
- High impact industry
- Industry investigation

Other zones

- Community facilities
- Emerging community
- Mixed use
- Rural
- Rural residential
- Special purpose
- Tourism area (Major)
- Township

Cadastre

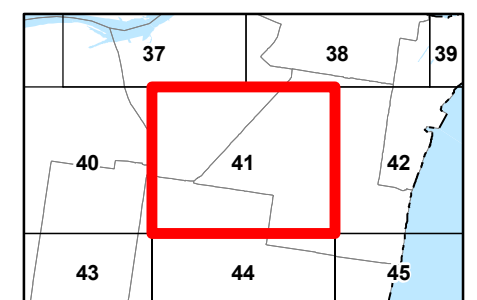
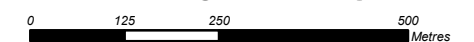
- Local Government Boundary
- Cadastre - June 2016 (Sourced DNRM)
- Suburb or Locality
- Waterway or Waterbody

While every care is taken to ensure the accuracy of this product Mackay Regional Council makes no representations or warranties about the accuracy, reliability, completeness or suitability for any particular purpose and disclaims all responsibility and all liability (including without limitation, liability in negligence) or all expenses, losses, damages (including indirect or consequential damage) and costs you may incur as a result of this product being inaccurate or incomplete in any way or for any reason.

© Copyright Mackay Regional Council 2017
Gazettal Date: 30 June 2017
QPP Version 4.0

Geocentric Datum of Australia 1994 (GDA94)

Approx Scale @ A3 1:10000

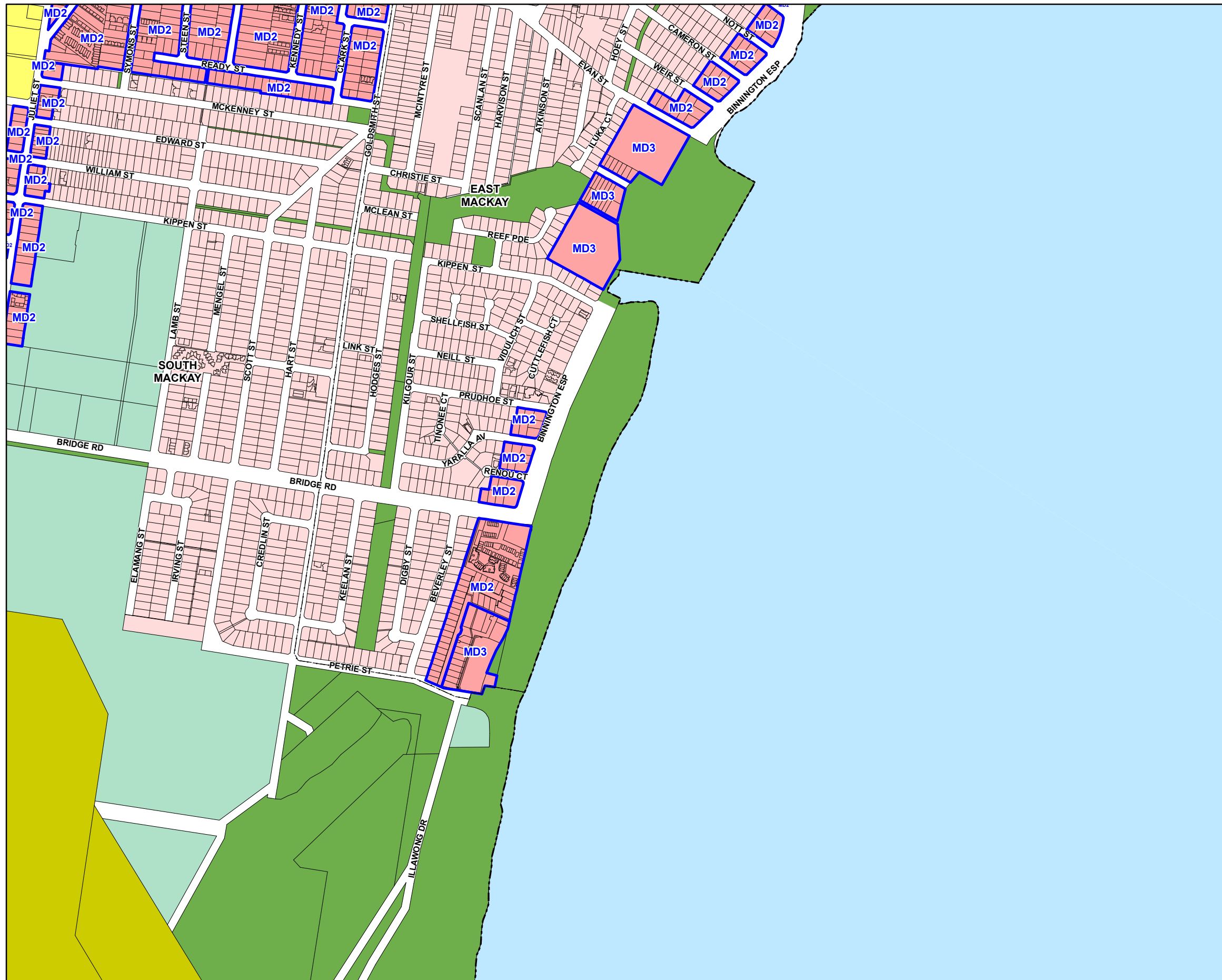


Zone Map - Z0 - 41

Mackay Region **PLANNING SCHEME**



Planning Scheme Zone Maps



Zones

Zone Precinct Boundary

Residential zones

Low density residential
 Medium density residential
 High density residential

Centre zones

Principal centre
 Major centre
 District centre
 Local centre
 Neighbourhood centre
 Specialised centre

Recreation and conservation zones

Sport and recreation
 Open space
 Conservation

Industry zones

Low impact industry
 High impact industry
 Industry investigation

Other zones

Community facilities
 Emerging community
 Mixed use
 Rural
 Rural residential
 Special purpose
 Tourism area (Major)
 Township

Cadastral

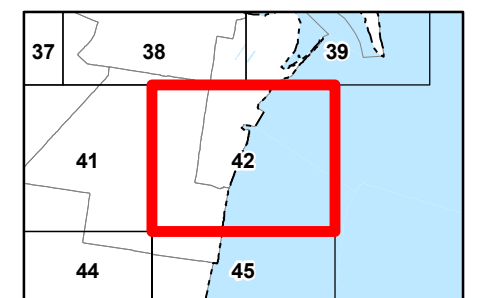
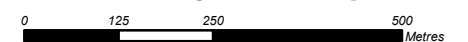
Local Government Boundary
 Cadastral - June 2016 (Sourced DNRM)
 Suburb or Locality
 Waterway or Waterbody

While every care is taken to ensure the accuracy of this product Mackay Regional Council makes no representations or warranties about the accuracy, reliability, completeness or suitability for any particular purpose and disclaims all responsibility and all liability (including without limitation, liability in negligence) or all expenses, losses, damages (including indirect or consequential damage) and costs you may incur as a result of this product being inaccurate or incomplete in any way or for any reason.

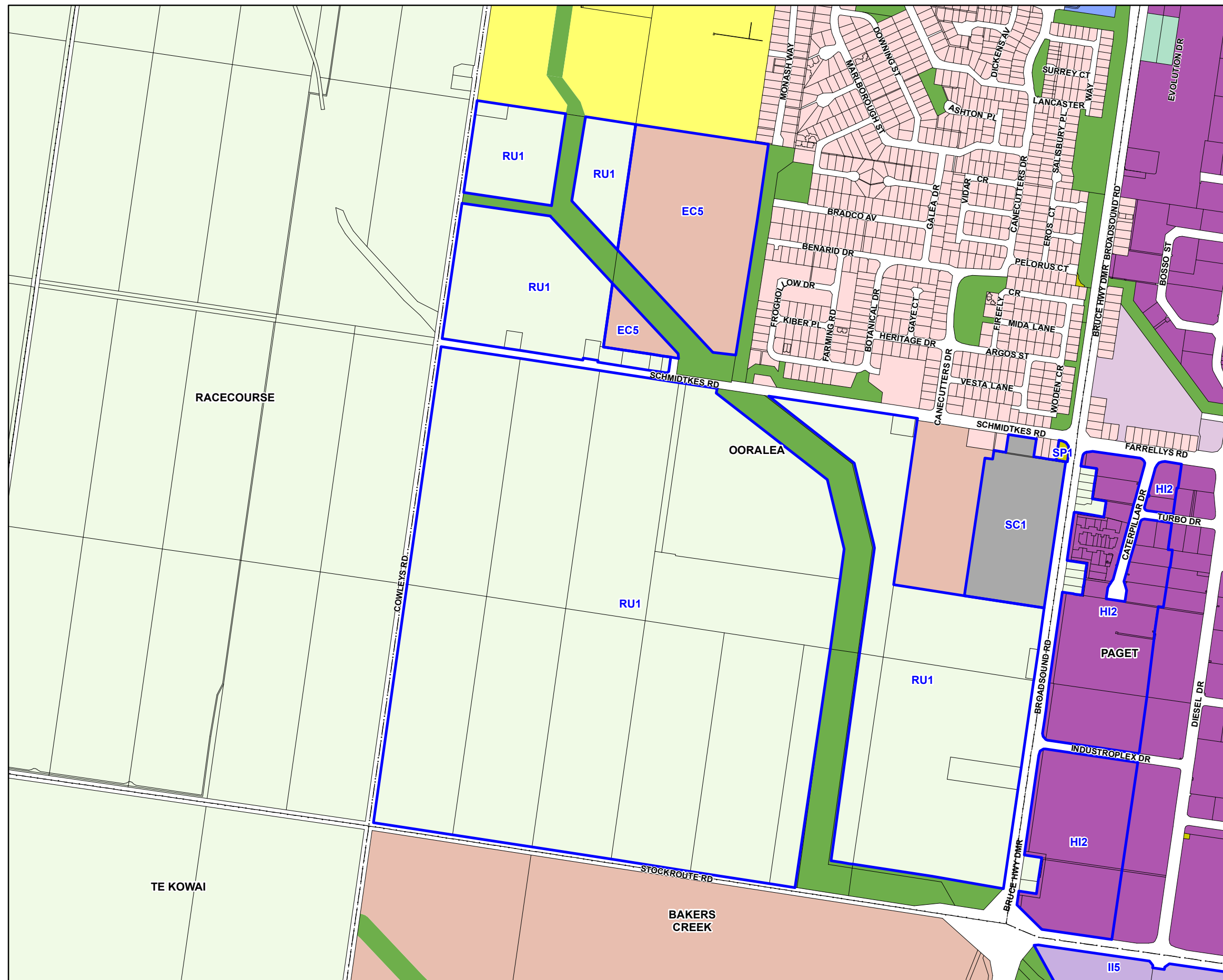
© Copyright Mackay Regional Council 2017
 Gazetted Date: 30 June 2017
 QPP Version 4.0

Geocentric Datum of Australia 1994 (GDA94)


Approx Scale @ A3 1:10000






Zone Map - Z0 - 42









Zones

 Zone Precinct Boundary




Residential zones

-  Low density residential
-  Medium density residential
-  High density residential




Centre zones

-  Principal centre
-  Major centre
-  District centre
-  Local centre
-  Neighbourhood centre
-  Specialised centre

Recreation and conservation zones

-  Sport and recreation
-  Open space
-  Conservation





Industry zones

-  Low impact industry
-  High impact industry
-  Industry investigation

Other zones

-  Community facilities
-  Emerging community
-  Mixed use
-  Rural
-  Rural residential
-  Special purpose
-  Tourism area (Major)
-  Township

Cadastre

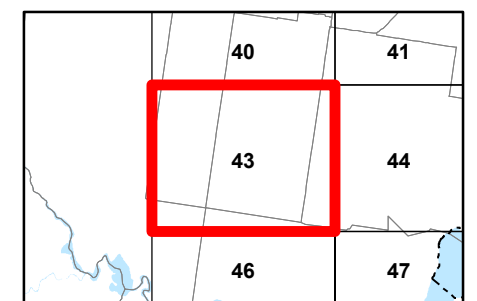
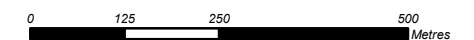
-  Local Government Boundary
-  Cadastre - June 2016 (Sourced DNRM)
-  Suburb or Locality
-  Waterway or Waterbody

While every care is taken to ensure the accuracy of this product Mackay Regional Council makes no representations or warranties about the accuracy, reliability, completeness or suitability for any particular purpose and disclaims all responsibility and all liability (including without limitation, liability in negligence) or all expenses, losses, damages (including indirect or consequential damage) and costs you may incur as a result of this product being inaccurate or incomplete in any way or for any reason.

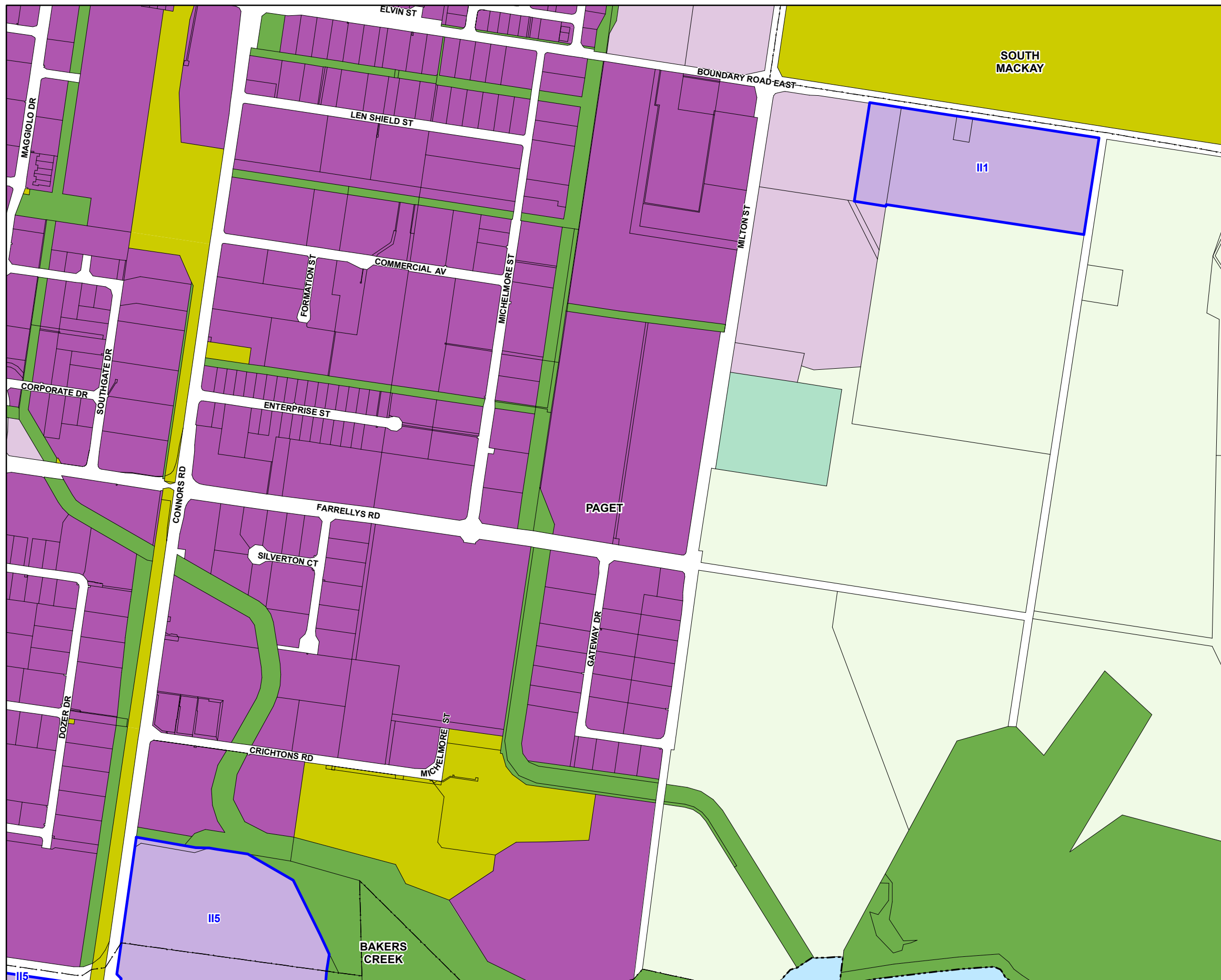
© Copyright Mackay Regional Council 2017
Gazettal Date: 30 June 2017
QPP Version 4.0

Geocentric Datum of Australia 1994 (GDA94)


Approx Scale @ A3 1:10000






Zone Map - Z0 - 43









Zones

 Zone Precinct Boundary




Residential zones

 Low density residential
 Medium density residential
 High density residential




Centre zones

 Principal centre
 Major centre
 District centre
 Local centre
 Neighbourhood centre
 Specialised centre









Recreation and conservation zones

 Sport and recreation
 Open space
 Conservation





Industry zones

 Low impact industry
 High impact industry
 Industry investigation

Other zones

 Community facilities
 Emerging community
 Mixed use
 Rural
 Rural residential
 Special purpose
 Tourism area (Major)
 Township

Cadastral

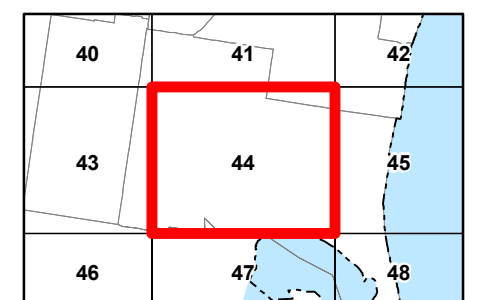
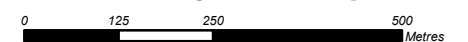
 Local Government Boundary
 Cadastre - June 2016 (Sourced DNRM)
 Suburb or Locality
 Waterway or Waterbody

While every care is taken to ensure the accuracy of this product Mackay Regional Council makes no representations or warranties about the accuracy, reliability, completeness or suitability for any particular purpose and disclaims all responsibility and all liability (including without limitation, liability in negligence) or all expenses, losses, damages (including indirect or consequential damage) and costs you may incur as a result of this product being inaccurate or incomplete in any way or for any reason.

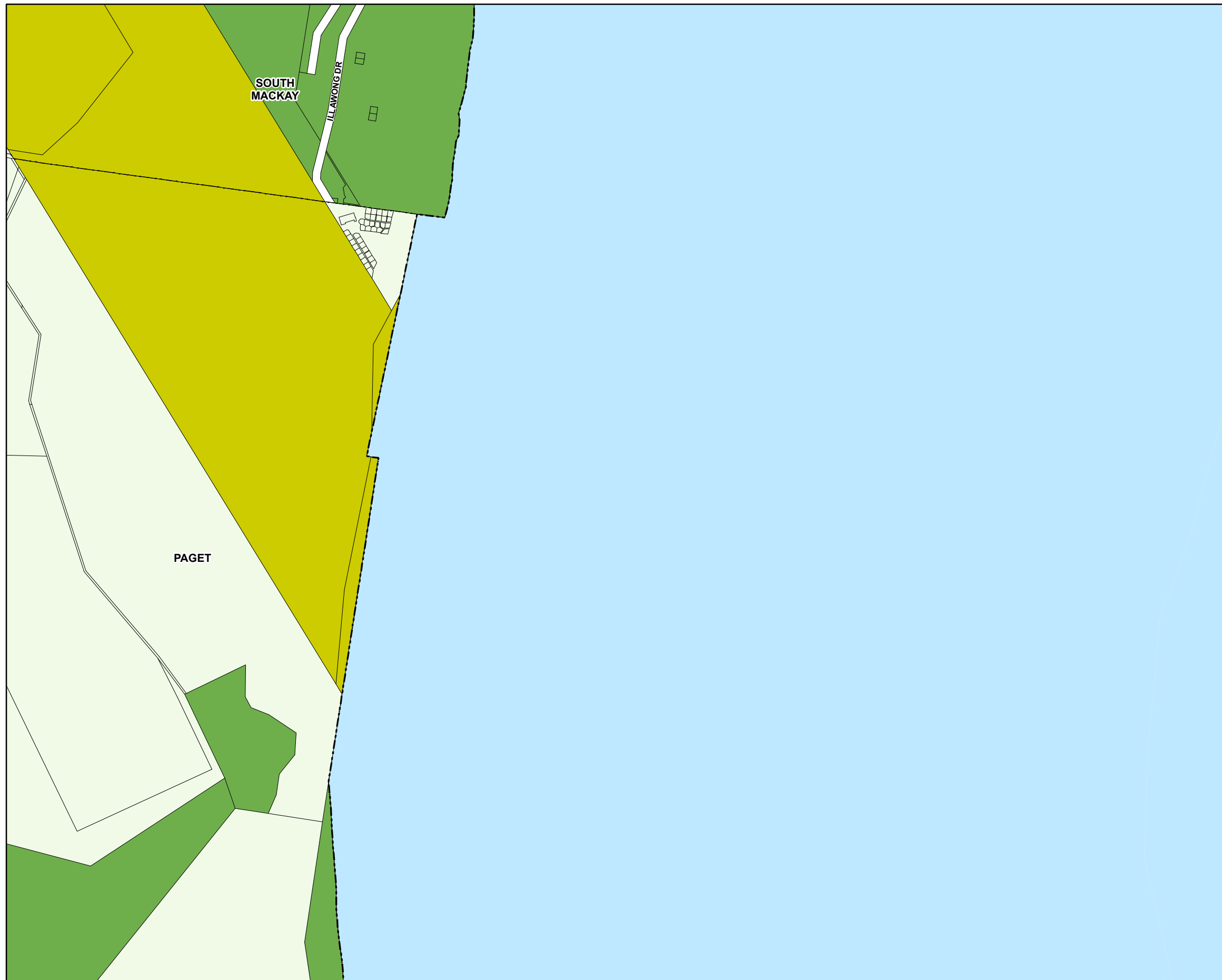
© Copyright Mackay Regional Council 2017
 Gazetted Date: 30 June 2017
 QPP Version 4.0

Geocentric Datum of Australia 1994 (GDA94)


Approx Scale @ A3 1:10000






Zone Map - Z0 - 44









Zones

 Zone Precinct Boundary




Residential zones

 Low density residential
 Medium density residential
 High density residential




Centre zones

 Principal centre
 Major centre
 District centre
 Local centre
 Neighbourhood centre
 Specialised centre









Recreation and conservation zones

 Sport and recreation
 Open space
 Conservation





Industry zones

 Low impact industry
 High impact industry
 Industry investigation

Other zones

 Community facilities
 Emerging community
 Mixed use
 Rural
 Rural residential
 Special purpose
 Tourism area (Major)
 Township

Cadastral

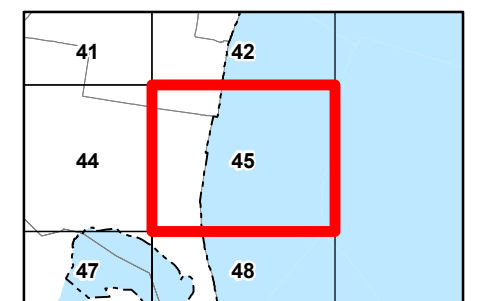

 Local Government Boundary
 Cadastre - June 2016 (Sourced DNRM)
 Suburb or Locality
 Waterway or Waterbody

While every care is taken to ensure the accuracy of this product Mackay Regional Council makes no representations or warranties about the accuracy, reliability, completeness or suitability for any particular purpose and disclaims all responsibility and all liability (including without limitation, liability in negligence) or all expenses, losses, damages (including indirect or consequential damage) and costs you may incur as a result of this product being inaccurate or incomplete in any way or for any reason.

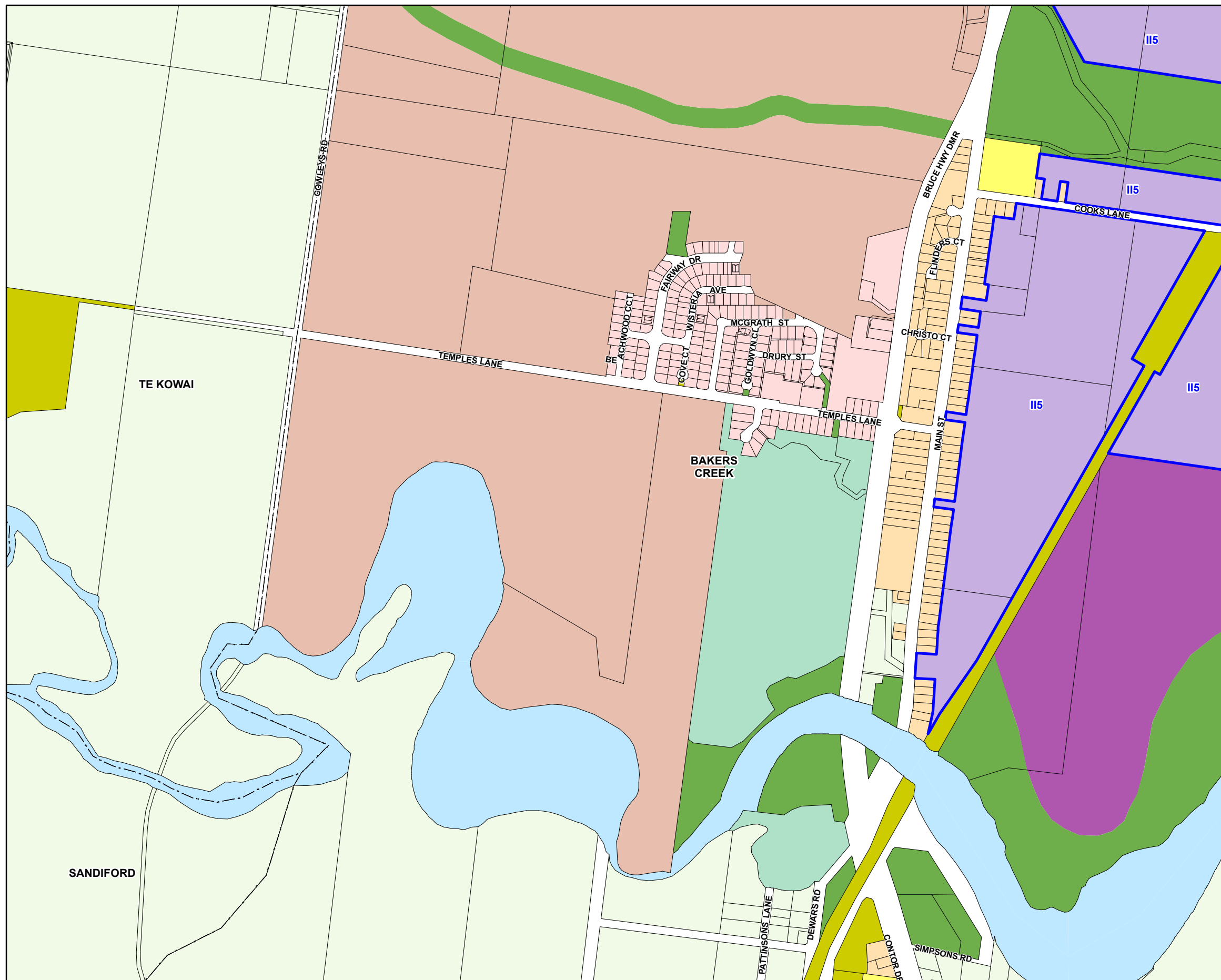
© Copyright Mackay Regional Council 2017
 Gazettal Date: 30 June 2017
 QPP Version 4.0

Geocentric Datum of Australia 1994 (GDA94)


Approx Scale @ A3 1:10000






Zone Map - Z0 - 45









Zones

 Zone Precinct Boundary




Residential zones

-  Low density residential
-  Medium density residential
-  High density residential




Centre zones

-  Principal centre
-  Major centre
-  District centre
-  Local centre
-  Neighbourhood centre
-  Specialised centre





Recreation and conservation zones

-  Sport and recreation
-  Open space
-  Conservation





Industry zones

-  Low impact industry
-  High impact industry
-  Industry investigation

Other zones

-  Community facilities
-  Emerging community
-  Mixed use
-  Rural
-  Rural residential
-  Special purpose
-  Tourism area (Major)
-  Township

Cadastral

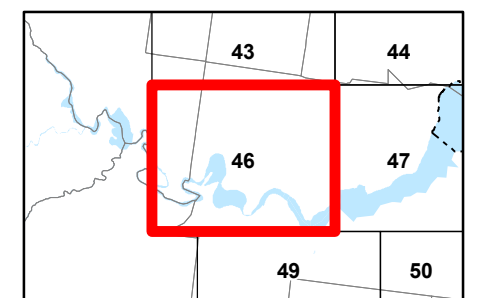
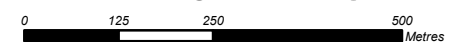
-  Local Government Boundary
-  Cadastre - June 2016 (Sourced DNRM)
-  Suburb or Locality
-  Waterway or Waterbody

While every care is taken to ensure the accuracy of this product Mackay Regional Council makes no representations or warranties about the accuracy, reliability, completeness or suitability for any particular purpose and disclaims all responsibility and all liability (including without limitation, liability in negligence) or all expenses, losses, damages (including indirect or consequential damage) and costs you may incur as a result of this product being inaccurate or incomplete in any way or for any reason.

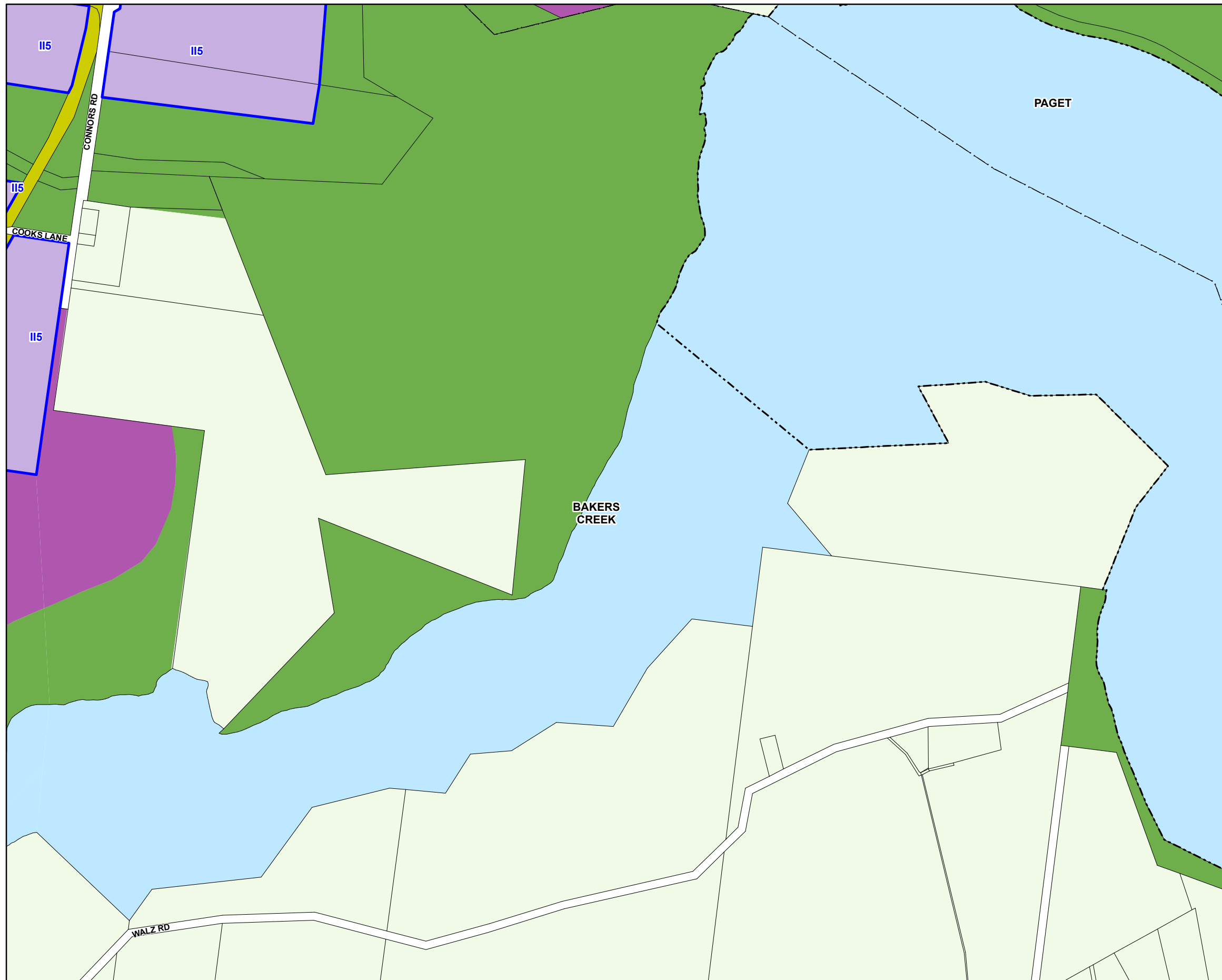
© Copyright Mackay Regional Council 2017
Gazettal Date: 30 June 2017
QPP Version 4.0

Geocentric Datum of Australia 1994 (GDA94)


Approx Scale @ A3 1:10000






Zone Map - Z0 - 46









Zones

 Zone Precinct Boundary




Residential zones

 Low density residential
 Medium density residential
 High density residential




Centre zones

 Principal centre
 Major centre
 District centre
 Local centre
 Neighbourhood centre
 Specialised centre









Recreation and conservation zones

 Sport and recreation
 Open space
 Conservation





Industry zones

 Low impact industry
 High impact industry
 Industry investigation

Other zones

 Community facilities
 Emerging community
 Mixed use
 Rural
 Rural residential
 Special purpose
 Tourism area (Major)
 Township

Cadastral

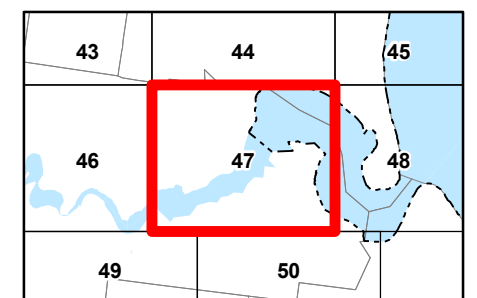
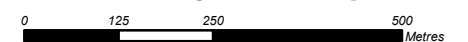
 Local Government Boundary
 Cadastre - June 2016 (Sourced DNRM)
 Suburb or Locality
 Waterway or Waterbody

While every care is taken to ensure the accuracy of this product Mackay Regional Council makes no representations or warranties about the accuracy, reliability, completeness or suitability for any particular purpose and disclaims all responsibility and all liability (including without limitation, liability in negligence) or all expenses, losses, damages (including indirect or consequential damage) and costs you may incur as a result of this product being inaccurate or incomplete in any way or for any reason.

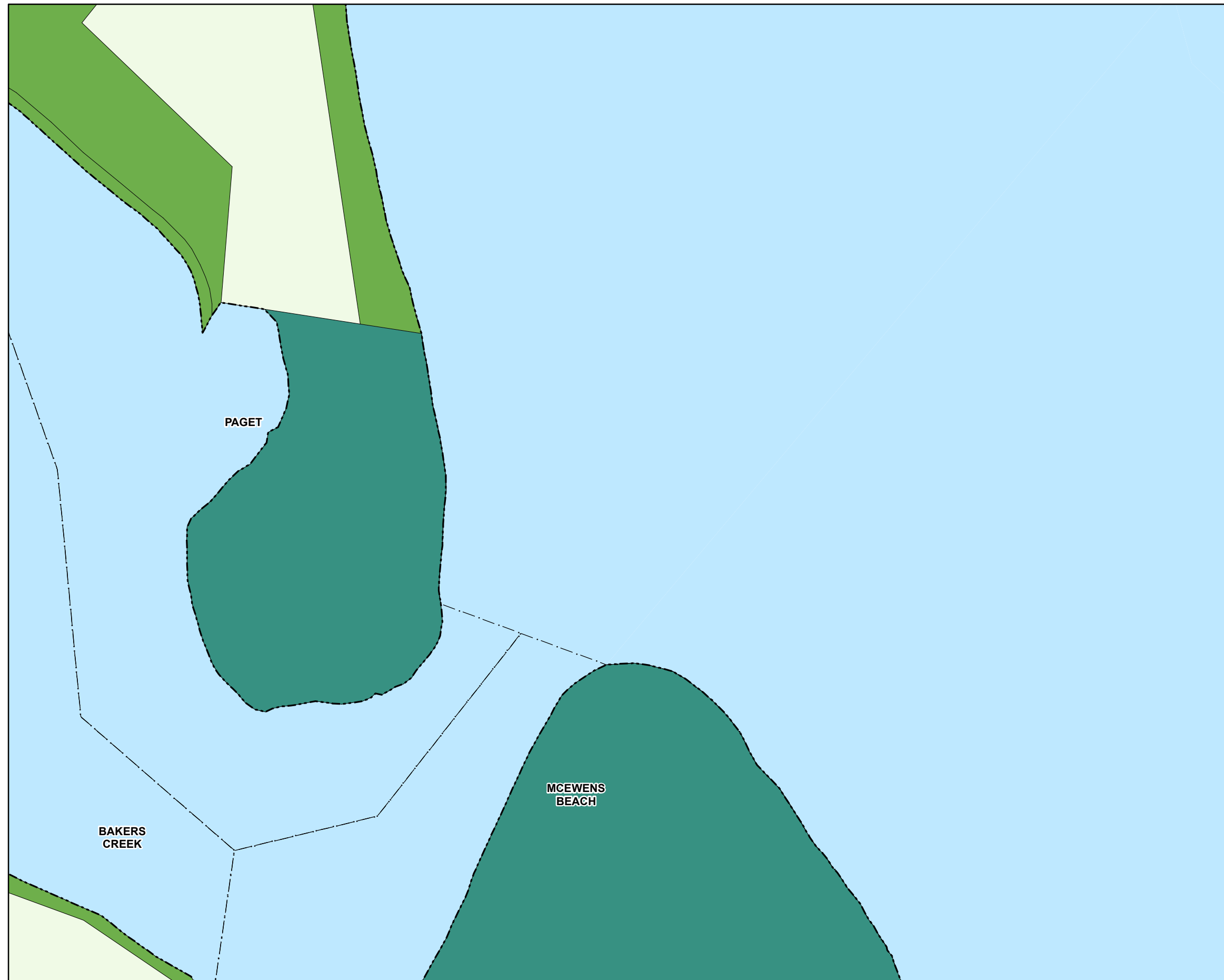
© Copyright Mackay Regional Council 2017
 Gazettal Date: 30 June 2017
 QPP Version 4.0

Geocentric Datum of Australia 1994 (GDA94)


Approx Scale @ A3 1:10000






Zone Map - Z0 - 47









Zones

 Zone Precinct Boundary




Residential zones

 Low density residential
 Medium density residential
 High density residential




Centre zones

 Principal centre
 Major centre
 District centre
 Local centre
 Neighbourhood centre
 Specialised centre









Recreation and conservation zones

 Sport and recreation
 Open space
 Conservation





Industry zones

 Low impact industry
 High impact industry
 Industry investigation

Other zones

 Community facilities
 Emerging community
 Mixed use
 Rural
 Rural residential
 Special purpose
 Tourism area (Major)
 Township

Cadastre

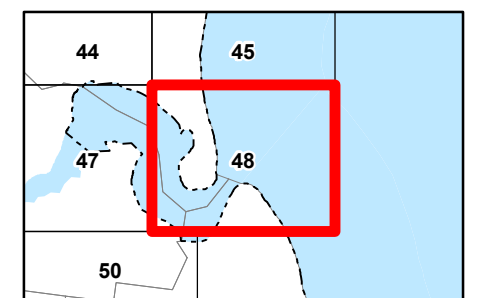

 Local Government Boundary
 Cadastre - June 2016 (Sourced DNRM)
 Suburb or Locality
 Waterway or Waterbody

While every care is taken to ensure the accuracy of this product Mackay Regional Council makes no representations or warranties about the accuracy, reliability, completeness or suitability for any particular purpose and disclaims all responsibility and all liability (including without limitation, liability in negligence) or all expenses, losses, damages (including indirect or consequential damage) and costs you may incur as a result of this product being inaccurate or incomplete in any way or for any reason.

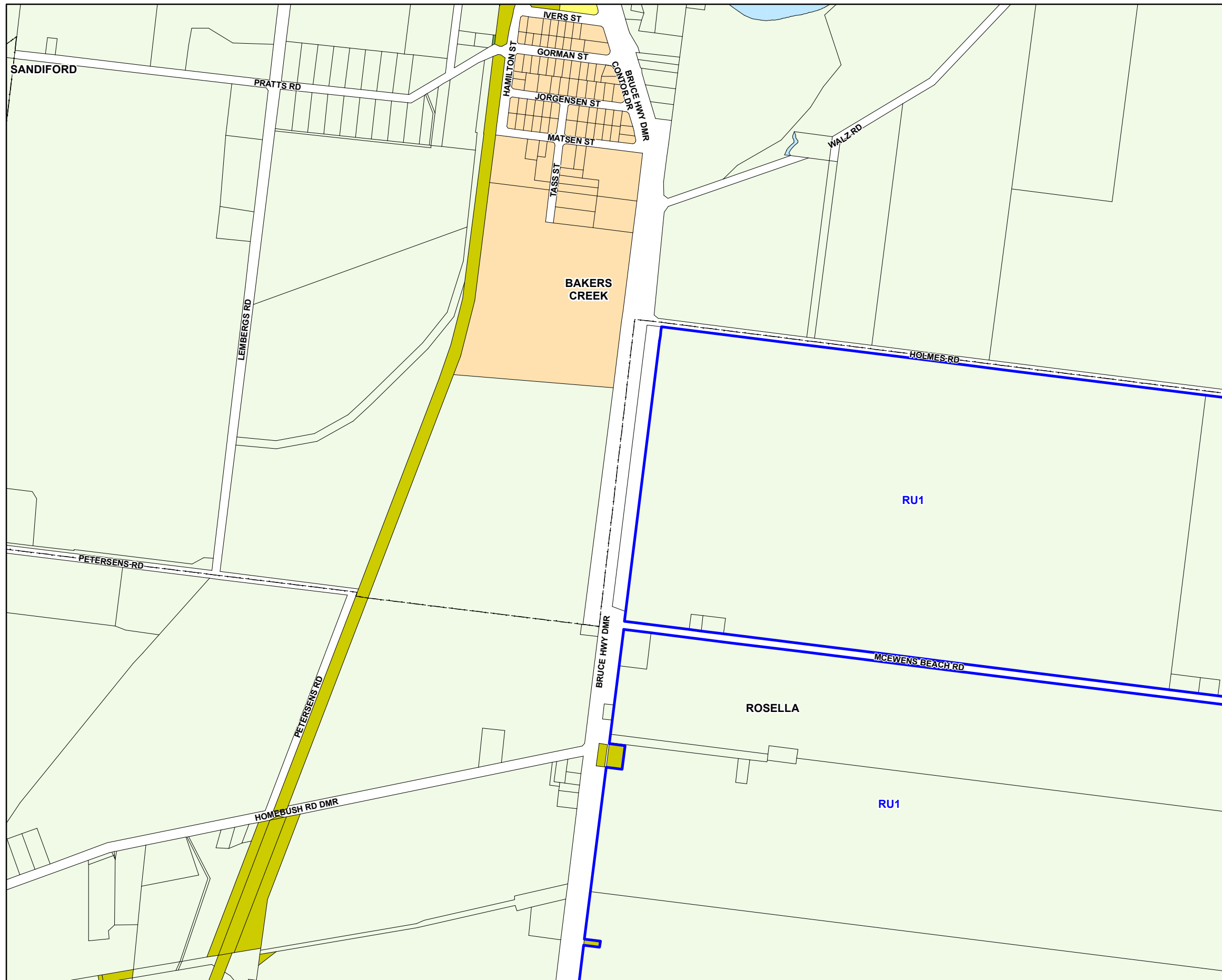
© Copyright Mackay Regional Council 2017
 Gazettal Date: 30 June 2017
 QPP Version 4.0

Geocentric Datum of Australia 1994 (GDA94)


Approx Scale @ A3 1:10000






Zone Map - Z0 - 48









Zones

 Zone Precinct Boundary




Residential zones

 Low density residential
 Medium density residential
 High density residential




Centre zones

 Principal centre
 Major centre
 District centre
 Local centre
 Neighbourhood centre
 Specialised centre

Recreation and conservation zones

 Sport and recreation
 Open space
 Conservation





Industry zones

 Low impact industry
 High impact industry
 Industry investigation

Other zones

 Community facilities
 Emerging community
 Mixed use
 Rural
 Rural residential
 Special purpose
 Tourism area (Major)
 Township

Cadastre

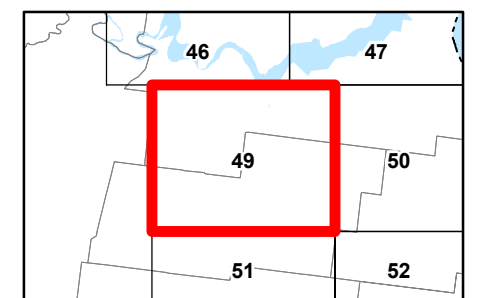
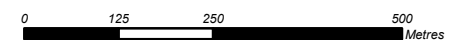
 Local Government Boundary
 Cadastre - June 2016 (Sourced DNR)
 Suburb or Locality
 Waterway or Waterbody

While every care is taken to ensure the accuracy of this product Mackay Regional Council makes no representations or warranties about the accuracy, reliability, completeness or suitability for any particular purpose and disclaims all responsibility and all liability (including without limitation, liability in negligence) or all expenses, losses, damages (including indirect or consequential damage) and costs you may incur as a result of this product being inaccurate or incomplete in any way or for any reason.

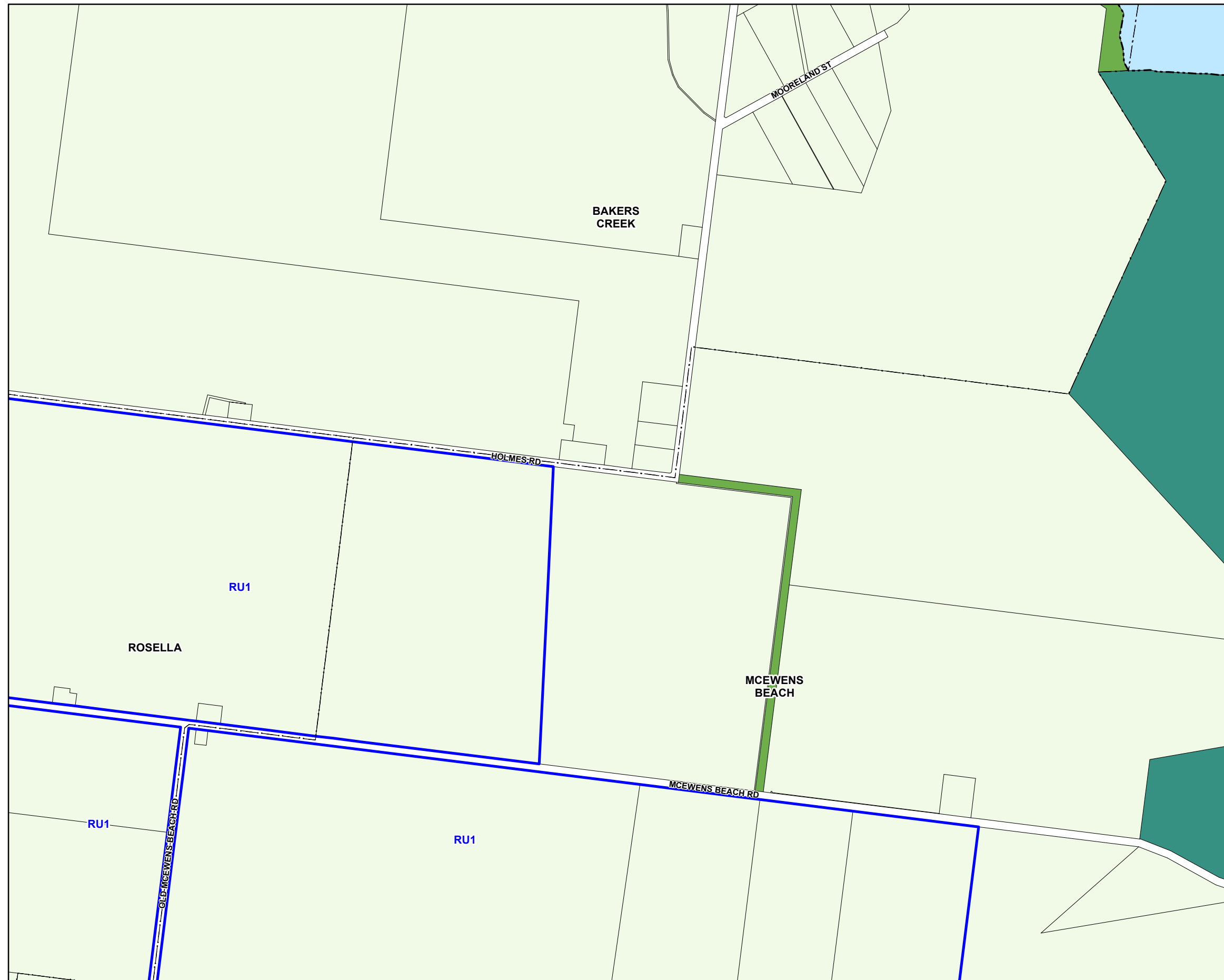
© Copyright Mackay Regional Council 2017
 Gazettal Date: 30 June 2017
 QPP Version 4.0

Geocentric Datum of Australia 1994 (GDA94)


Approx Scale @ A3 1:10000






Zone Map - Z0 - 49









Zones

 Zone Precinct Boundary




Residential zones

 Low density residential
 Medium density residential
 High density residential




Centre zones

 Principal centre
 Major centre
 District centre
 Local centre
 Neighbourhood centre
 Specialised centre









Recreation and conservation zones

 Sport and recreation
 Open space
 Conservation





Industry zones

 Low impact industry
 High impact industry
 Industry investigation

Other zones

 Community facilities
 Emerging community
 Mixed use
 Rural
 Rural residential
 Special purpose
 Tourism area (Major)
 Township

Cadastral

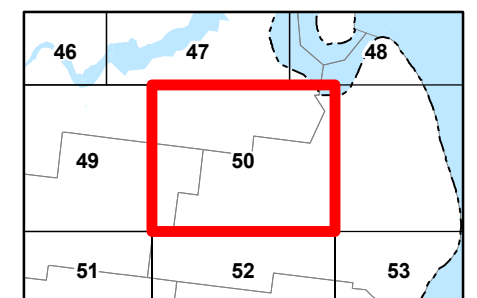

 Local Government Boundary
 Cadastral - June 2016 (Sourced DNRM)
 Suburb or Locality
 Waterway or Waterbody

While every care is taken to ensure the accuracy of this product Mackay Regional Council makes no representations or warranties about the accuracy, reliability, completeness or suitability for any particular purpose and disclaims all responsibility and all liability (including without limitation, liability in negligence) or all expenses, losses, damages (including indirect or consequential damage) and costs you may incur as a result of this product being inaccurate or incomplete in any way or for any reason.

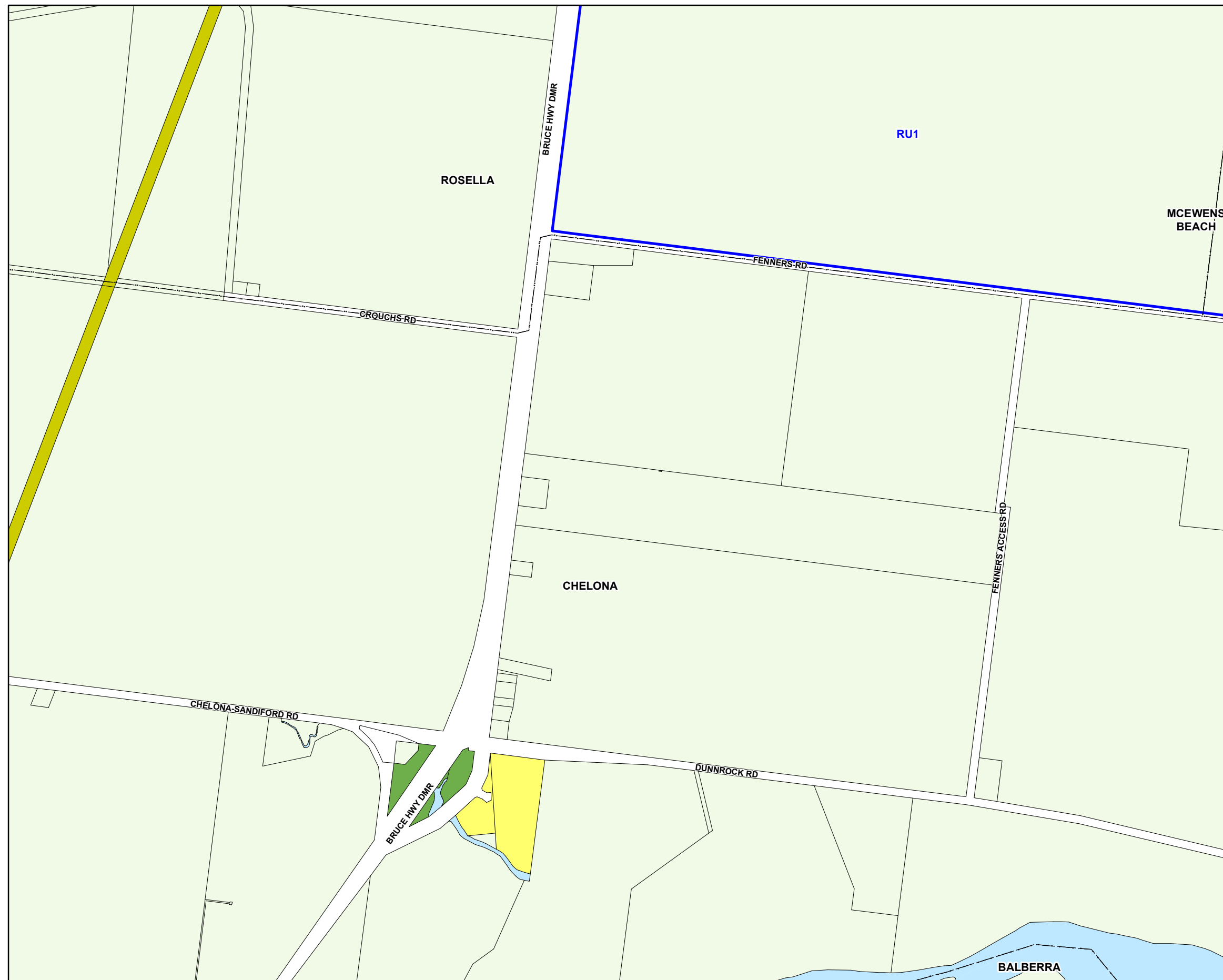
© Copyright Mackay Regional Council 2017
 Gazettal Date: 30 June 2017
 QPP Version 4.0

Geocentric Datum of Australia 1994 (GDA94)


Approx Scale @ A3 1:10000






Zone Map - Z0 - 50









Zones

 Zone Precinct Boundary




Residential zones

 Low density residential
 Medium density residential
 High density residential




Centre zones

 Principal centre
 Major centre
 District centre
 Local centre
 Neighbourhood centre
 Specialised centre







Recreation and conservation zones

 Sport and recreation
 Open space
 Conservation





Industry zones

 Low impact industry
 High impact industry
 Industry investigation

Other zones

 Community facilities
 Emerging community
 Mixed use
 Rural
 Rural residential
 Special purpose
 Tourism area (Major)
 Township

Cadastre

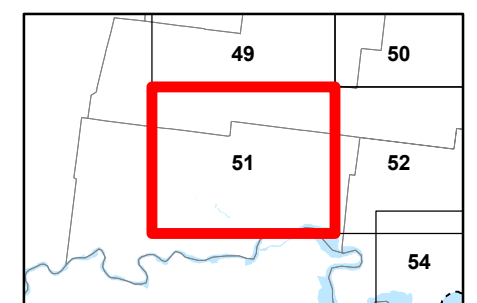

 Local Government Boundary
 Cadastre - June 2016 (Sourced DNRM)
 Suburb or Locality
 Waterway or Waterbody

While every care is taken to ensure the accuracy of this product Mackay Regional Council makes no representations or warranties about the accuracy, reliability, completeness or suitability for any particular purpose and disclaims all responsibility and all liability (including without limitation, liability in negligence) or all expenses, losses, damages (including indirect or consequential damage) and costs you may incur as a result of this product being inaccurate or incomplete in any way or for any reason.

© Copyright Mackay Regional Council 2017
 Gazettal Date: 30 June 2017
 QPP Version 4.0

Geocentric Datum of Australia 1994 (GDA94)


Approx Scale @ A3 1:10000






Zone Map - Z0 - 51









Zones

 Zone Precinct Boundary




Residential zones

 Low density residential
 Medium density residential
 High density residential




Centre zones

 Principal centre
 Major centre
 District centre
 Local centre
 Neighbourhood centre
 Specialised centre







Recreation and conservation zones

 Sport and recreation
 Open space
 Conservation





Industry zones

 Low impact industry
 High impact industry
 Industry investigation

Other zones

 Community facilities
 Emerging community
 Mixed use
 Rural
 Rural residential
 Special purpose
 Tourism area (Major)
 Township

Cadastral

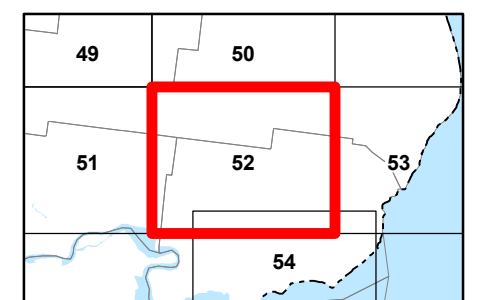

 Local Government Boundary
 Cadastral - June 2016 (Sourced DNRM)
 Suburb or Locality
 Waterway or Waterbody

While every care is taken to ensure the accuracy of this product Mackay Regional Council makes no representations or warranties about the accuracy, reliability, completeness or suitability for any particular purpose and disclaims all responsibility and all liability (including without limitation, liability in negligence) or all expenses, losses, damages (including indirect or consequential damage) and costs you may incur as a result of this product being inaccurate or incomplete in any way or for any reason.

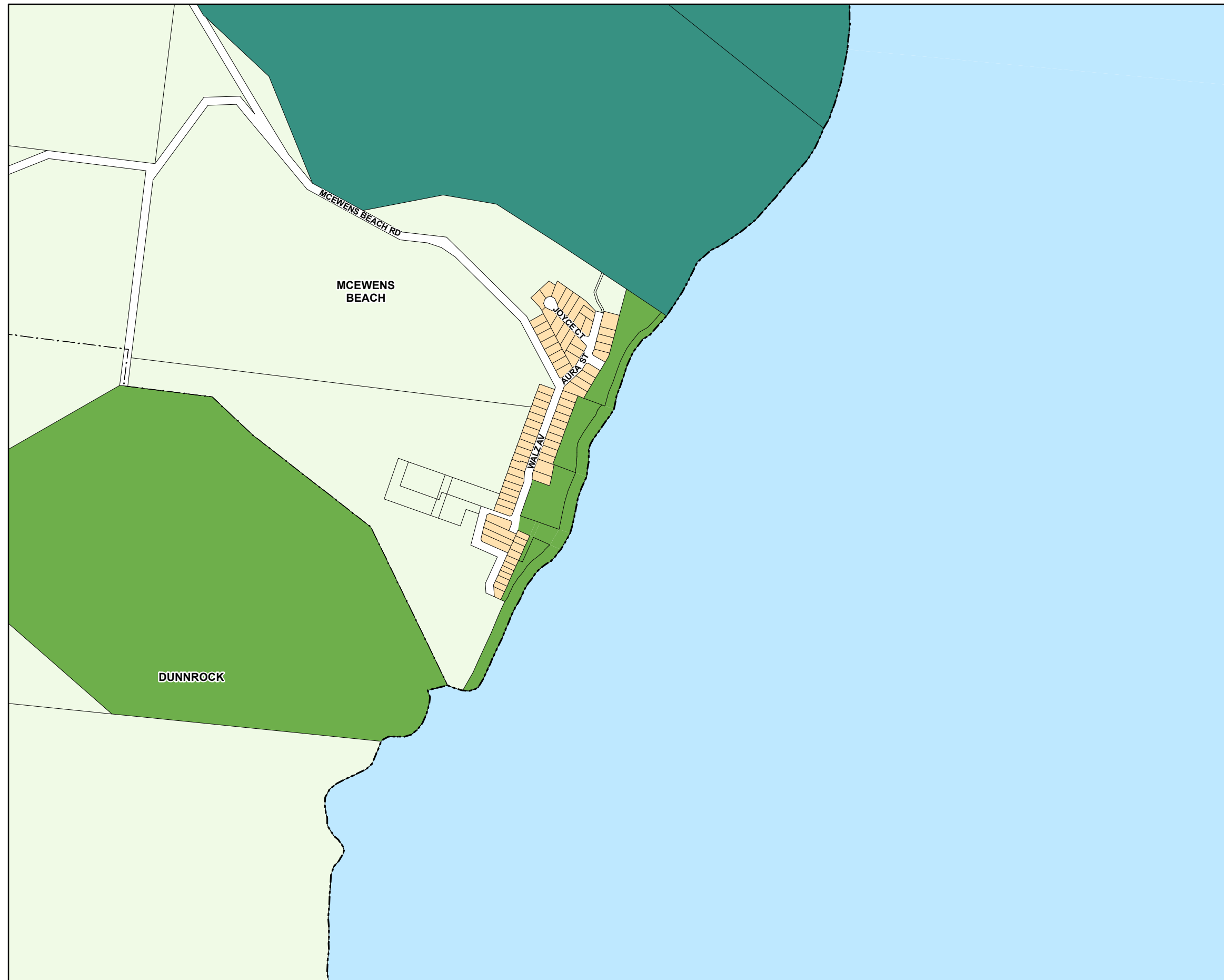
© Copyright Mackay Regional Council 2017
 Gazettal Date: 30 June 2017
 QPP Version 4.0

Geocentric Datum of Australia 1994 (GDA94)


Approx Scale @ A3 1:10000






Zone Map - Z0 - 52









Zones

 Zone Precinct Boundary




Residential zones

 Low density residential
 Medium density residential
 High density residential




Centre zones

 Principal centre
 Major centre
 District centre
 Local centre
 Neighbourhood centre
 Specialised centre









Recreation and conservation zones

 Sport and recreation
 Open space
 Conservation





Industry zones

 Low impact industry
 High impact industry
 Industry investigation

Other zones

 Community facilities
 Emerging community
 Mixed use
 Rural
 Rural residential
 Special purpose
 Tourism area (Major)
 Township

Cadastral

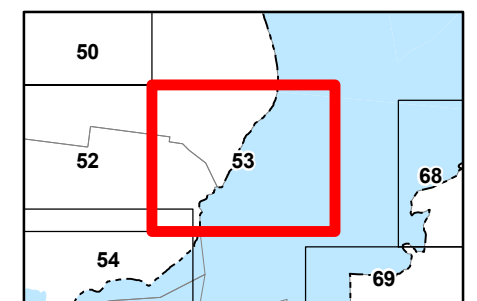

 Local Government Boundary
 Cadastre - June 2016 (Sourced DNRM)
 Suburb or Locality
 Waterway or Waterbody

While every care is taken to ensure the accuracy of this product Mackay Regional Council makes no representations or warranties about the accuracy, reliability, completeness or suitability for any particular purpose and disclaims all responsibility and all liability (including without limitation, liability in negligence) or all expenses, losses, damages (including indirect or consequential damage) and costs you may incur as a result of this product being inaccurate or incomplete in any way or for any reason.

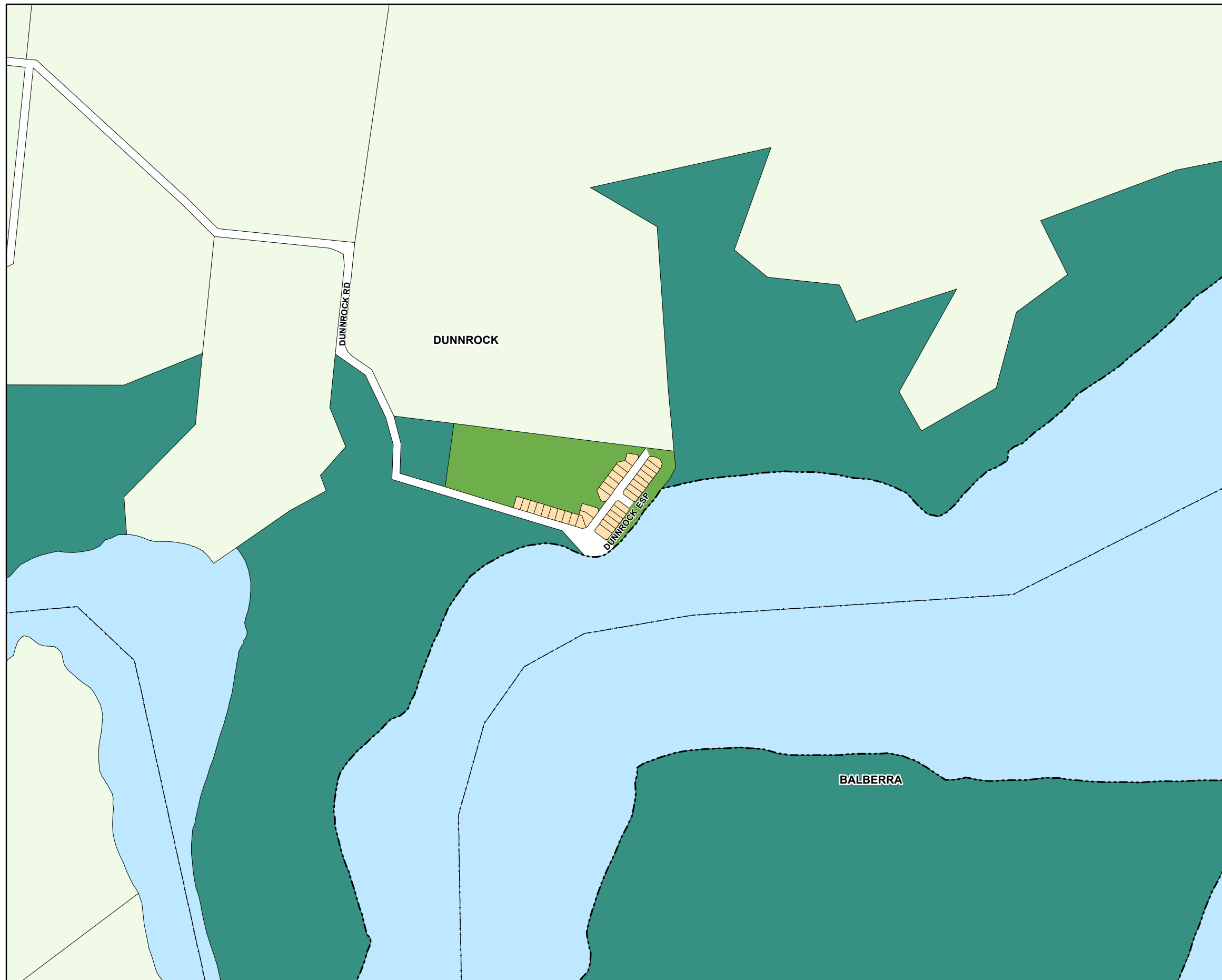
© Copyright Mackay Regional Council 2017
 Gazettal Date: 30 June 2017
 QPP Version 4.0

Geocentric Datum of Australia 1994 (GDA94)


Approx Scale @ A3 1:10000






Zone Map - Z0 - 53









Zones

 Zone Precinct Boundary




Residential zones

 Low density residential
 Medium density residential
 High density residential




Centre zones

 Principal centre
 Major centre
 District centre
 Local centre
 Neighbourhood centre
 Specialised centre









Recreation and conservation zones

 Sport and recreation
 Open space
 Conservation





Industry zones

 Low impact industry
 High impact industry
 Industry investigation

Other zones

 Community facilities
 Emerging community
 Mixed use
 Rural
 Rural residential
 Special purpose
 Tourism area (Major)
 Township

Cadastre

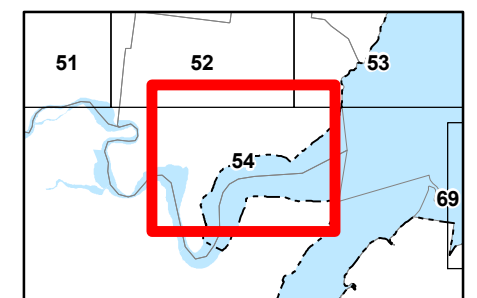

 Local Government Boundary
 Cadastre - June 2016 (Sourced DNRM)
 Suburb or Locality
 Waterway or Waterbody

While every care is taken to ensure the accuracy of this product Mackay Regional Council makes no representations or warranties about the accuracy, reliability, completeness or suitability for any particular purpose and disclaims all responsibility and all liability (including without limitation, liability in negligence) or all expenses, losses, damages (including indirect or consequential damage) and costs you may incur as a result of this product being inaccurate or incomplete in any way or for any reason.

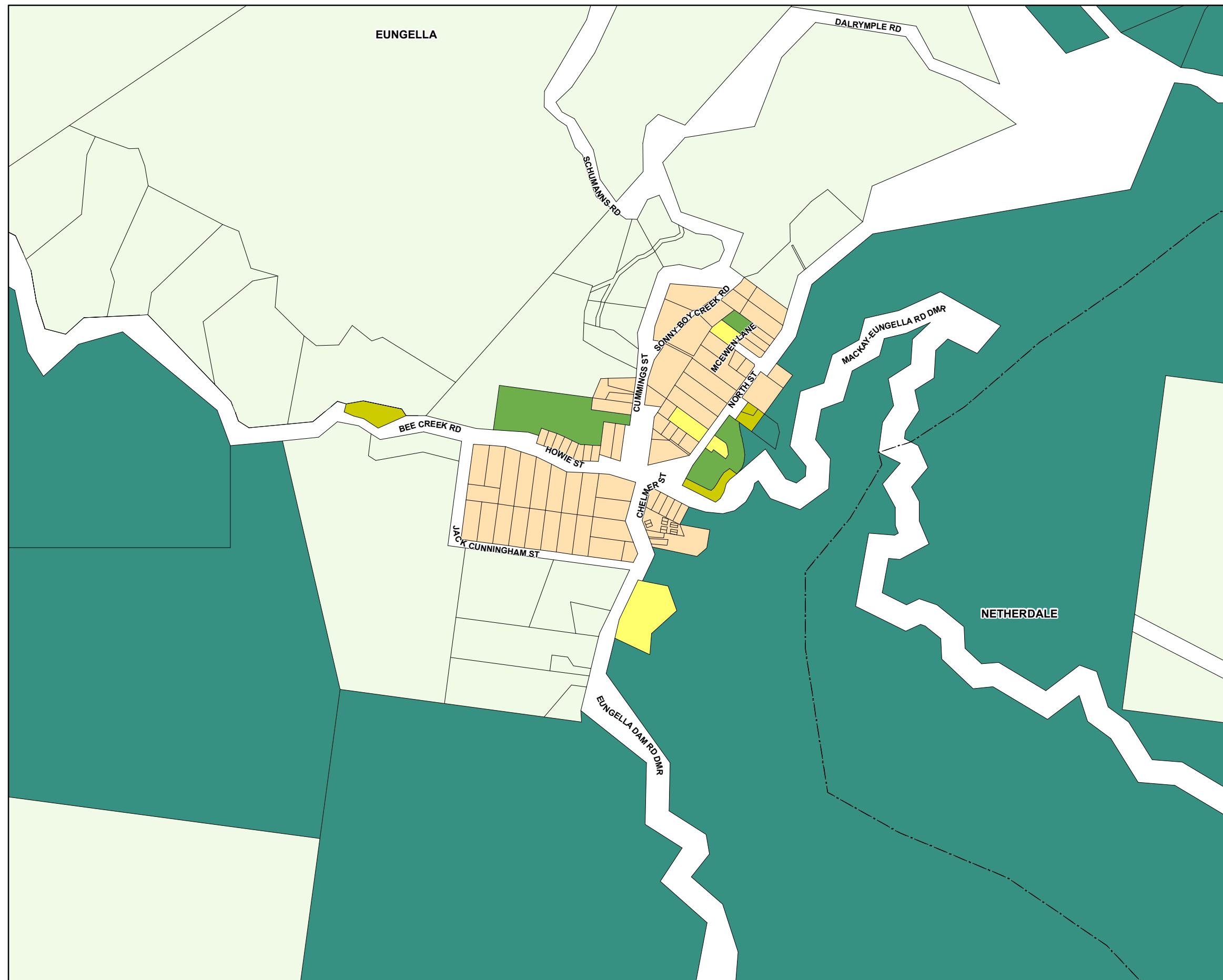
© Copyright Mackay Regional Council 2017
 Gazettal Date: 30 June 2017
 QPP Version 4.0

Geocentric Datum of Australia 1994 (GDA94)


Approx Scale @ A3 1:10000






Zone Map - Z0 - 54









Zones

 Zone Precinct Boundary




Residential zones

 Low density residential
 Medium density residential
 High density residential




Centre zones

 Principal centre
 Major centre
 District centre
 Local centre
 Neighbourhood centre
 Specialised centre







Recreation and conservation zones

 Sport and recreation
 Open space
 Conservation





Industry zones

 Low impact industry
 High impact industry
 Industry investigation

Other zones

 Community facilities
 Emerging community
 Mixed use
 Rural
 Rural residential
 Special purpose
 Tourism area (Major)
 Township

Cadastral

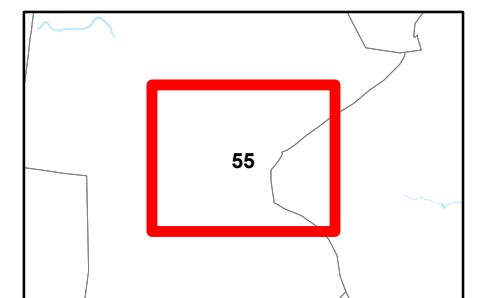
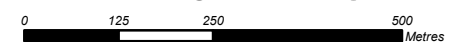
 Local Government Boundary
 Cadastre - June 2016 (Sourced DNRM)
 Suburb or Locality
 Waterway or Waterbody

While every care is taken to ensure the accuracy of this product Mackay Regional Council makes no representations or warranties about the accuracy, reliability, completeness or suitability for any particular purpose and disclaims all responsibility and all liability (including without limitation, liability in negligence) or all expenses, losses, damages (including indirect or consequential damage) and costs you may incur as a result of this product being inaccurate or incomplete in any way or for any reason.

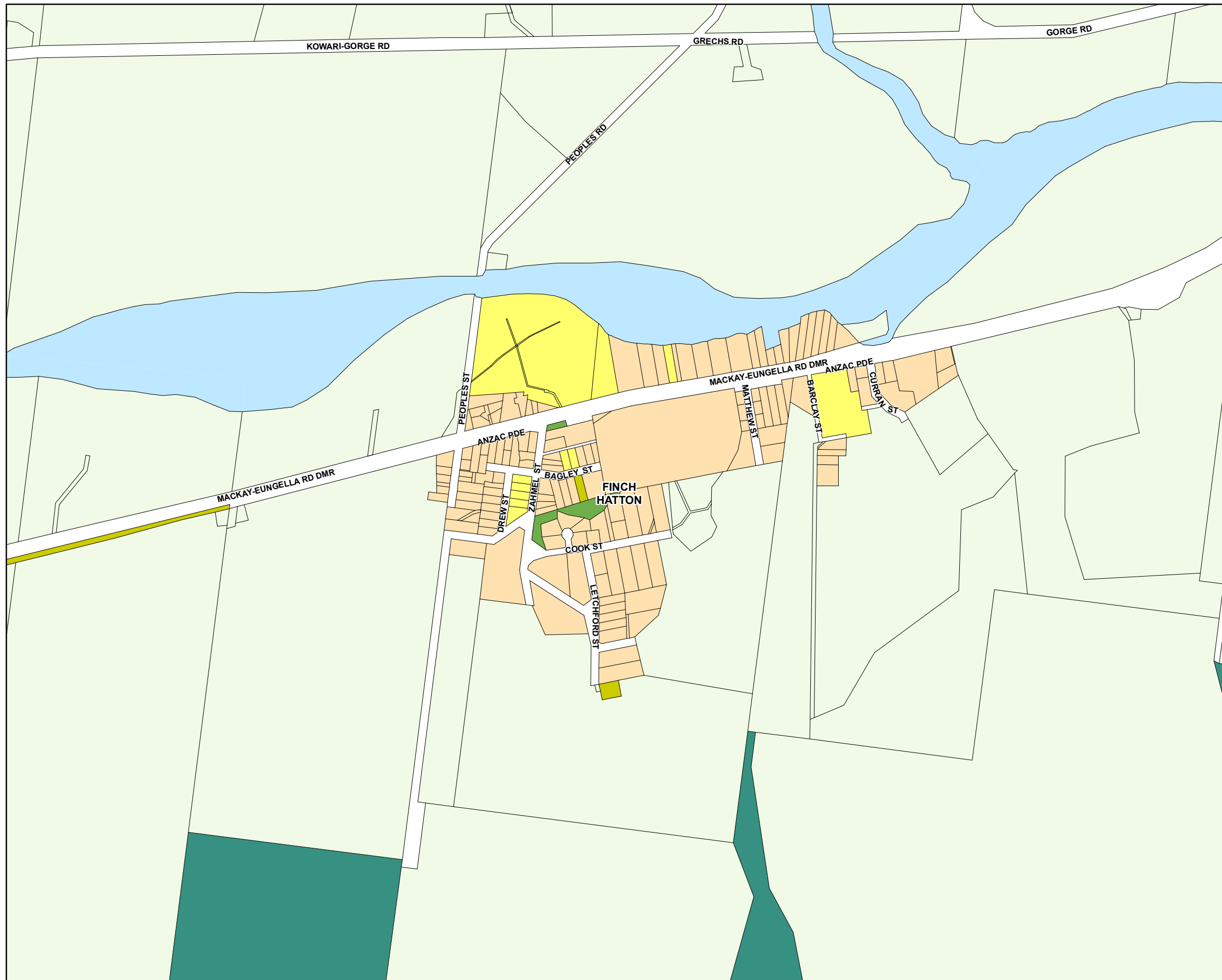
© Copyright Mackay Regional Council 2017
 Gazettal Date: 30 June 2017
 QPP Version 4.0

Geocentric Datum of Australia 1994 (GDA94)


Approx Scale @ A3 1:10000






Zone Map - Z0 - 55









Zones

 Zone Precinct Boundary




Residential zones

 Low density residential
 Medium density residential
 High density residential




Centre zones

 Principal centre
 Major centre
 District centre
 Local centre
 Neighbourhood centre
 Specialised centre

Recreation and conservation zones

 Sport and recreation
 Open space
 Conservation





Industry zones

 Low impact industry
 High impact industry
 Industry investigation

Other zones

 Community facilities
 Emerging community
 Mixed use
 Rural
 Rural residential
 Special purpose
 Tourism area (Major)
 Township

Cadastral

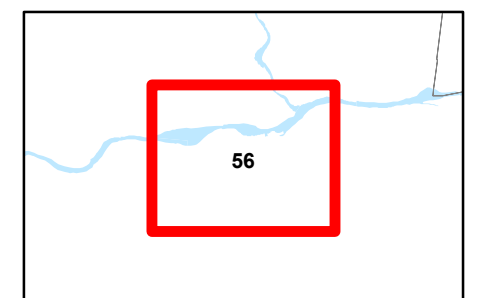
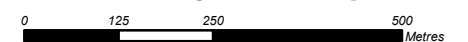
 Local Government Boundary
 Cadastre - June 2016 (Sourced DNRM)
 Suburb or Locality
 Waterway or Waterbody

While every care is taken to ensure the accuracy of this product Mackay Regional Council makes no representations or warranties about the accuracy, reliability, completeness or suitability for any particular purpose and disclaims all responsibility and all liability (including without limitation, liability in negligence) or all expenses, losses, damages (including indirect or consequential damage) and costs you may incur as a result of this product being inaccurate or incomplete in any way or for any reason.

© Copyright Mackay Regional Council 2017
 Gazettal Date: 30 June 2017
 QPP Version 4.0

Geocentric Datum of Australia 1994 (GDA94)


Approx Scale @ A3 1:10000






Zone Map - Z0 - 56









Zones

 Zone Precinct Boundary




Residential zones

 Low density residential
 Medium density residential
 High density residential




Centre zones

 Principal centre
 Major centre
 District centre
 Local centre
 Neighbourhood centre
 Specialised centre









Recreation and conservation zones

 Sport and recreation
 Open space
 Conservation





Industry zones

 Low impact industry
 High impact industry
 Industry investigation

Other zones

 Community facilities
 Emerging community
 Mixed use
 Rural
 Rural residential
 Special purpose
 Tourism area (Major)
 Township

Cadastre

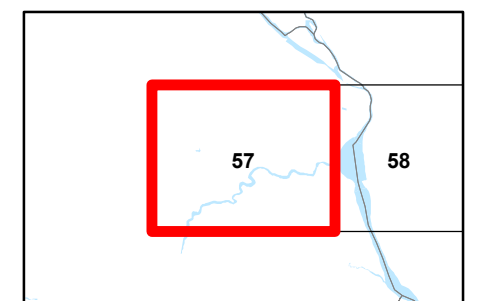
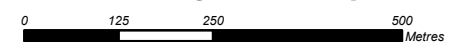
 Local Government Boundary
 Cadastre - June 2016 (Sourced DNRM)
 Suburb or Locality
 Waterway or Waterbody

While every care is taken to ensure the accuracy of this product Mackay Regional Council makes no representations or warranties about the accuracy, reliability, completeness or suitability for any particular purpose and disclaims all responsibility and all liability (including without limitation, liability in negligence) or all expenses, losses, damages (including indirect or consequential damage) and costs you may incur as a result of this product being inaccurate or incomplete in any way or for any reason.

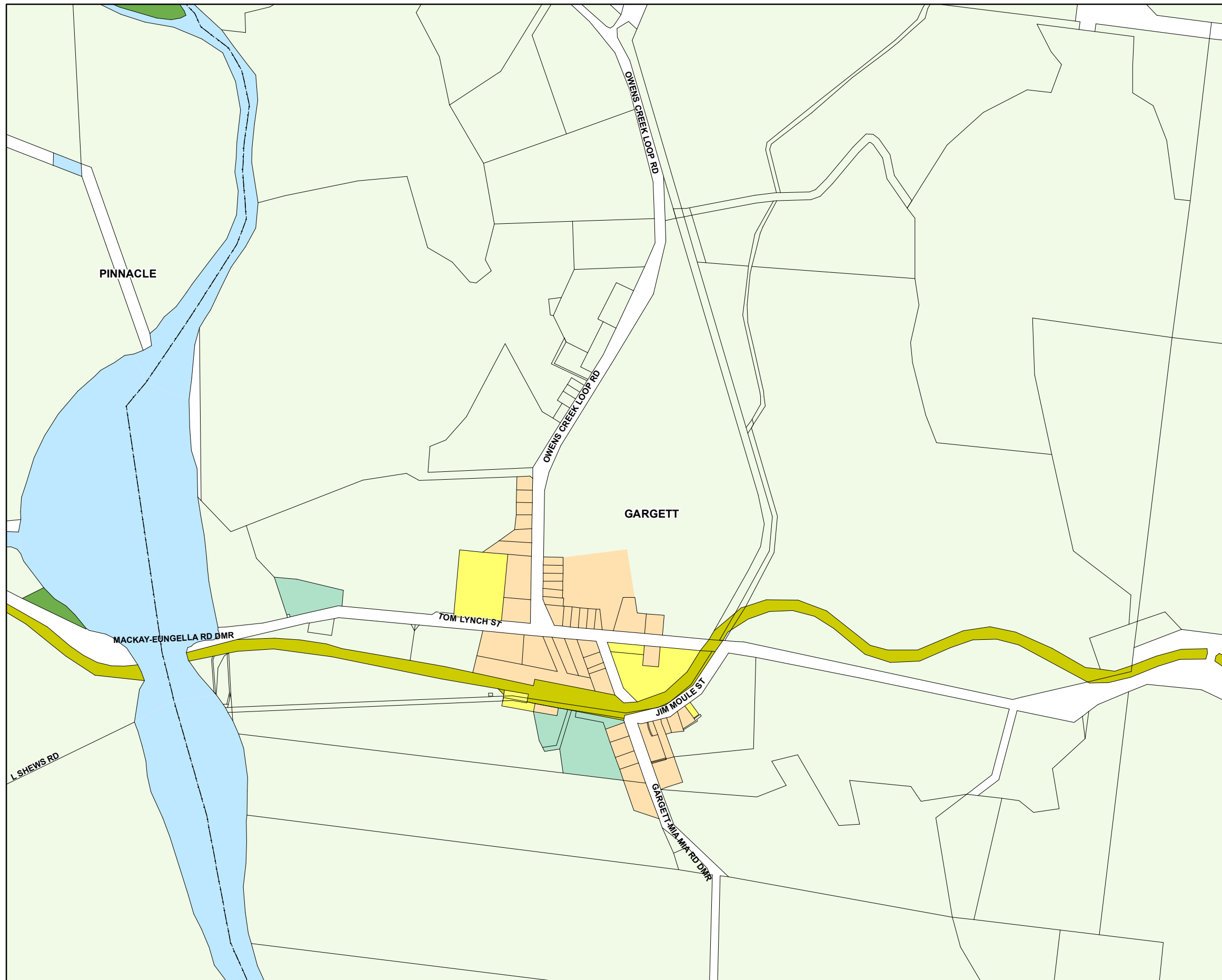
© Copyright Mackay Regional Council 2017
 Gazettal Date: 30 June 2017
 QPP Version 4.0

Geocentric Datum of Australia 1994 (GDA94)


Approx Scale @ A3 1:10000






Zone Map - Z0 - 57









Zones

 Zone Precinct Boundary




Residential zones

 Low density residential
 Medium density residential
 High density residential




Centre zones

 Principal centre
 Major centre
 District centre
 Local centre
 Neighbourhood centre
 Specialised centre







Recreation and conservation zones

 Sport and recreation
 Open space
 Conservation





Industry zones

 Low impact industry
 High impact industry
 Industry investigation

Other zones

 Community facilities
 Emerging community
 Mixed use
 Rural
 Rural residential
 Special purpose
 Tourism area (Major)
 Township

Cadastral

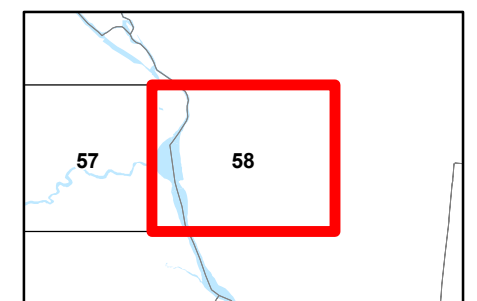
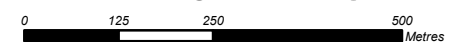
 Local Government Boundary
 Cadastre - June 2016 (Sourced DNRM)
 Suburb or Locality
 Waterway or Waterbody

While every care is taken to ensure the accuracy of this product Mackay Regional Council makes no representations or warranties about the accuracy, reliability, completeness or suitability for any particular purpose and disclaims all responsibility and all liability (including without limitation, liability in negligence) or all expenses, losses, damages (including indirect or consequential damage) and costs you may incur as a result of this product being inaccurate or incomplete in any way or for any reason.

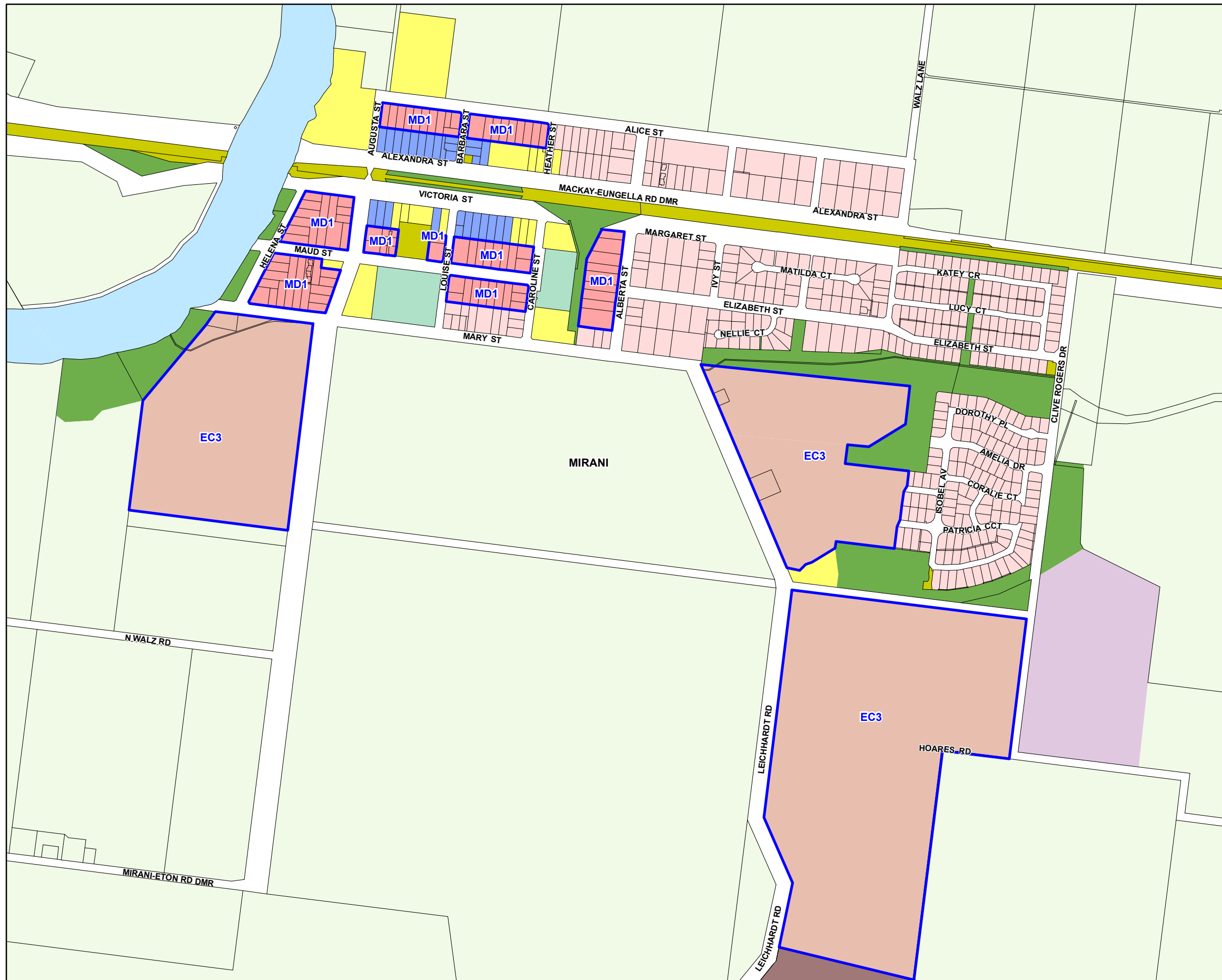
© Copyright Mackay Regional Council 2017
 Gazetted Date: 30 June 2017
 QPP Version 4.0

Geocentric Datum of Australia 1994 (GDA94)


Approx Scale @ A3 1:10000






Zone Map - Z0 - 58









Zones

 Zone Precinct Boundary




Residential zones

 Low density residential
 Medium density residential
 High density residential




Centre zones

 Principal centre
 Major centre
 District centre
 Local centre
 Neighbourhood centre
 Specialised centre

Recreation and conservation zones

 Sport and recreation
 Open space
 Conservation





Industry zones

 Low impact industry
 High impact industry
 Industry investigation

Other zones

 Community facilities
 Emerging community
 Mixed use
 Rural
 Rural residential
 Special purpose
 Tourism area (Major)
 Township

Cadastre

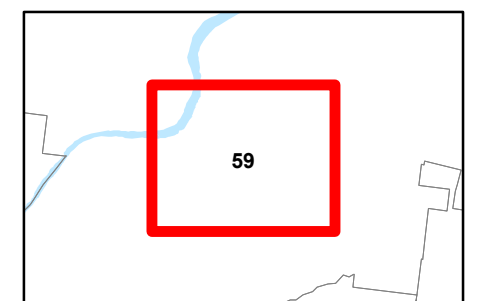
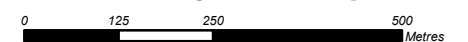
 Local Government Boundary
 Cadastre - June 2016 (Sourced DNRM)
 Suburb or Locality
 Waterway or Waterbody

While every care is taken to ensure the accuracy of this product Mackay Regional Council makes no representations or warranties about the accuracy, reliability, completeness or suitability for any particular purpose and disclaims all responsibility and all liability (including without limitation, liability in negligence) or all expenses, losses, damages (including indirect or consequential damage) and costs you may incur as a result of this product being inaccurate or incomplete in any way or for any reason.

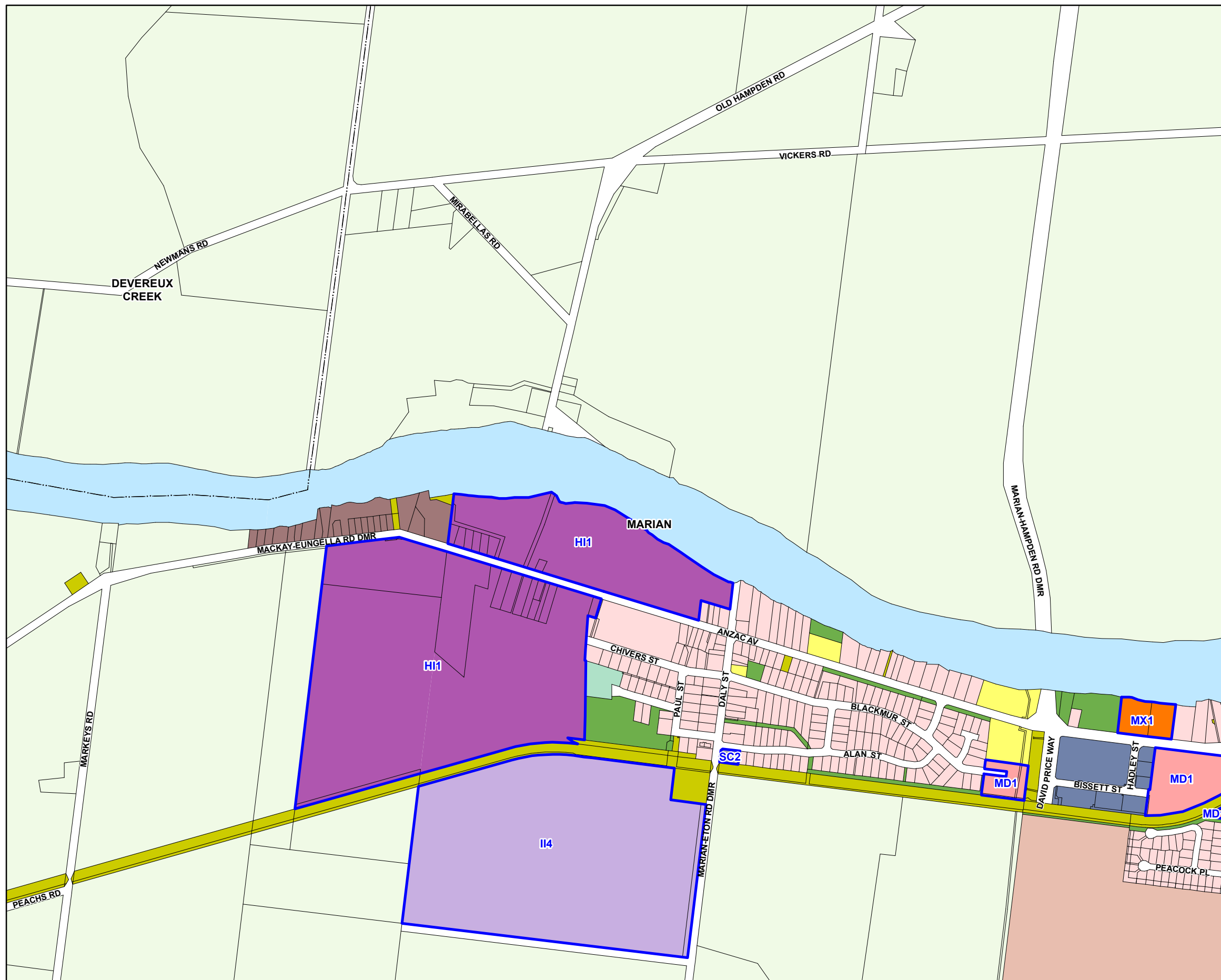
© Copyright Mackay Regional Council 2017
 Gazetted Date: 30 June 2017
 QPP Version 4.0

Geocentric Datum of Australia 1994 (GDA94)


Approx Scale @ A3 1:10000






Zone Map - Z0 - 59









Zones

 Zone Precinct Boundary




Residential zones

 Low density residential
 Medium density residential
 High density residential




Centre zones

 Principal centre
 Major centre
 District centre
 Local centre
 Neighbourhood centre
 Specialised centre









Recreation and conservation zones

 Sport and recreation
 Open space
 Conservation





Industry zones

 Low impact industry
 High impact industry
 Industry investigation

Other zones

 Community facilities
 Emerging community
 Mixed use
 Rural
 Rural residential
 Special purpose
 Tourism area (Major)
 Township

Cadastre

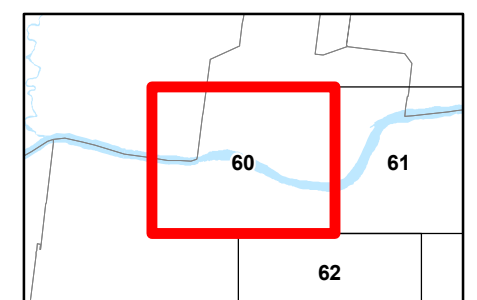
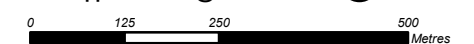
 Local Government Boundary
 Cadastre - June 2016 (Sourced DNRM)
 Suburb or Locality
 Waterway or Waterbody

While every care is taken to ensure the accuracy of this product Mackay Regional Council makes no representations or warranties about the accuracy, reliability, completeness or suitability for any particular purpose and disclaims all responsibility and all liability (including without limitation, liability in negligence) or all expenses, losses, damages (including indirect or consequential damage) and costs you may incur as a result of this product being inaccurate or incomplete in any way or for any reason.

© Copyright Mackay Regional Council 2017
 Gazettal Date: 30 June 2017
 QPP Version 4.0

Geocentric Datum of Australia 1994 (GDA94)


Approx Scale @ A3 1:10000






Zone Map - Z0 - 60









Zones

 Zone Precinct Boundary




Residential zones

 Low density residential
 Medium density residential
 High density residential




Centre zones

 Principal centre
 Major centre
 District centre
 Local centre
 Neighbourhood centre
 Specialised centre







Recreation and conservation zones

 Sport and recreation
 Open space
 Conservation





Industry zones

 Low impact industry
 High impact industry
 Industry investigation

Other zones

 Community facilities
 Emerging community
 Mixed use
 Rural
 Rural residential
 Special purpose
 Tourism area (Major)
 Township

Cadastre

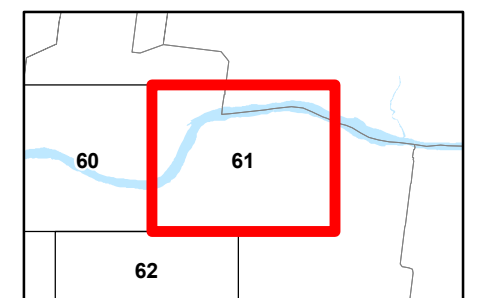

 Local Government Boundary
 Cadastre - June 2016 (Sourced DNRM)
 Suburb or Locality
 Waterway or Waterbody

While every care is taken to ensure the accuracy of this product Mackay Regional Council makes no representations or warranties about the accuracy, reliability, completeness or suitability for any particular purpose and disclaims all responsibility and all liability (including without limitation, liability in negligence) or all expenses, losses, damages (including indirect or consequential damage) and costs you may incur as a result of this product being inaccurate or incomplete in any way or for any reason.

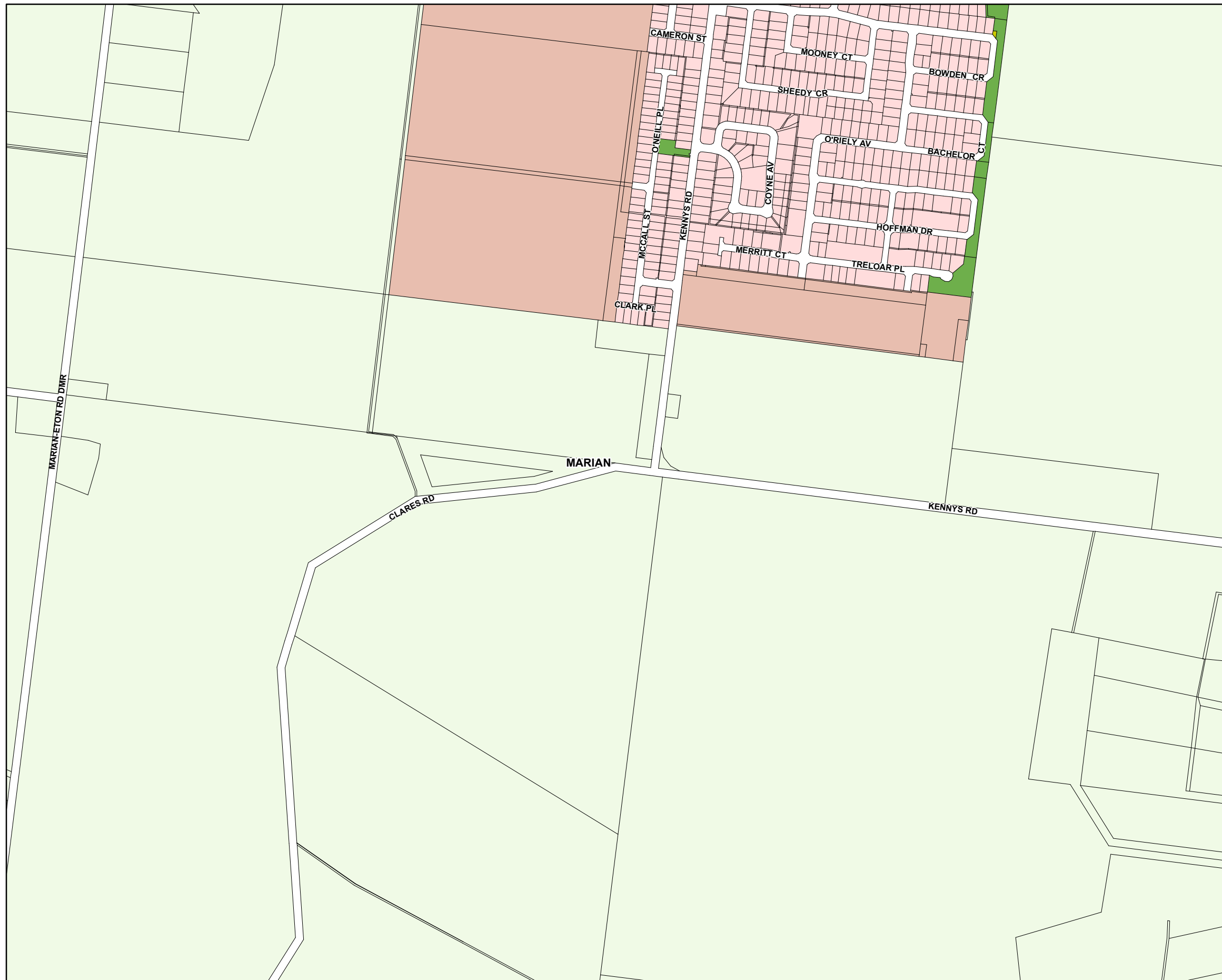
© Copyright Mackay Regional Council 2017
 Gazettal Date: 30 June 2017
 QPP Version 4.0

Geocentric Datum of Australia 1994 (GDA94)


Approx Scale @ A3 1:10000






Zone Map - Z0 - 61









Zones

 Zone Precinct Boundary




Residential zones

 Low density residential
 Medium density residential
 High density residential




Centre zones

 Principal centre
 Major centre
 District centre
 Local centre
 Neighbourhood centre
 Specialised centre

Recreation and conservation zones

 Sport and recreation
 Open space
 Conservation





Industry zones

 Low impact industry
 High impact industry
 Industry investigation

Other zones

 Community facilities
 Emerging community
 Mixed use
 Rural
 Rural residential
 Special purpose
 Tourism area (Major)
 Township

Cadastre

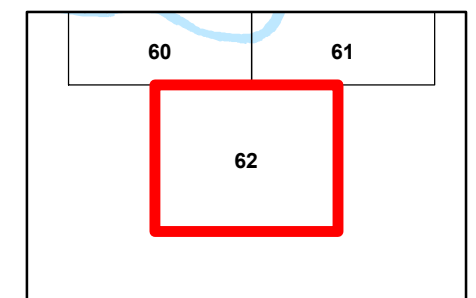
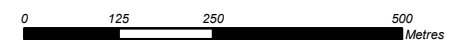
 Local Government Boundary
 Cadastre - June 2016 (Sourced DNRM)
 Suburb or Locality
 Waterway or Waterbody

While every care is taken to ensure the accuracy of this product Mackay Regional Council makes no representations or warranties about the accuracy, reliability, completeness or suitability for any particular purpose and disclaims all responsibility and all liability (including without limitation, liability in negligence) or all expenses, losses, damages (including indirect or consequential damage) and costs you may incur as a result of this product being inaccurate or incomplete in any way or for any reason.

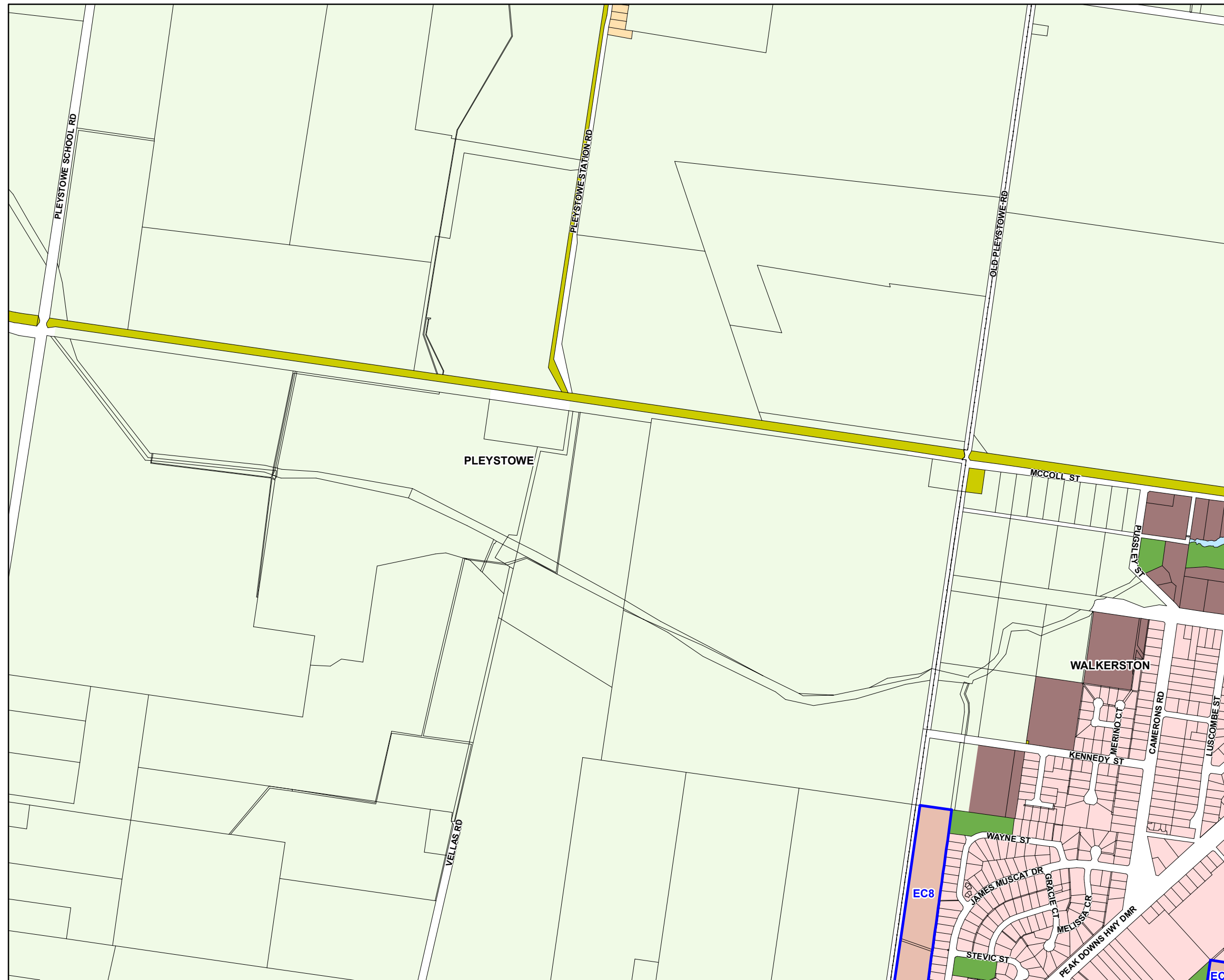
© Copyright Mackay Regional Council 2017
 Gazettal Date: 30 June 2017
 QPP Version 4.0

Geocentric Datum of Australia 1994 (GDA94)


Approx Scale @ A3 1:10000






Zone Map - Z0 - 62









Zones

 Zone Precinct Boundary




Residential zones

 Low density residential
 Medium density residential
 High density residential




Centre zones

 Principal centre
 Major centre
 District centre
 Local centre
 Neighbourhood centre
 Specialised centre









Recreation and conservation zones

 Sport and recreation
 Open space
 Conservation





Industry zones

 Low impact industry
 High impact industry
 Industry investigation

Other zones

 Community facilities
 Emerging community
 Mixed use
 Rural
 Rural residential
 Special purpose
 Tourism area (Major)
 Township

Cadastre

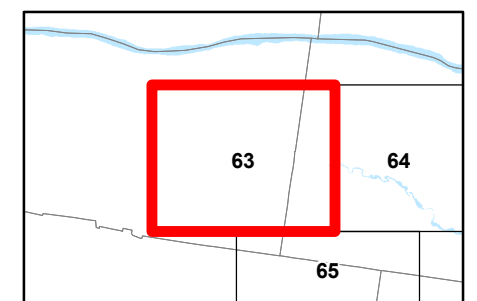
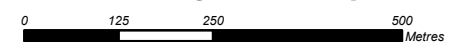
 Local Government Boundary
 Cadastre - June 2016 (Sourced DNRM)
 Suburb or Locality
 Waterway or Waterbody

While every care is taken to ensure the accuracy of this product Mackay Regional Council makes no representations or warranties about the accuracy, reliability, completeness or suitability for any particular purpose and disclaims all responsibility and all liability (including without limitation, liability in negligence) or all expenses, losses, damages (including indirect or consequential damage) and costs you may incur as a result of this product being inaccurate or incomplete in any way or for any reason.

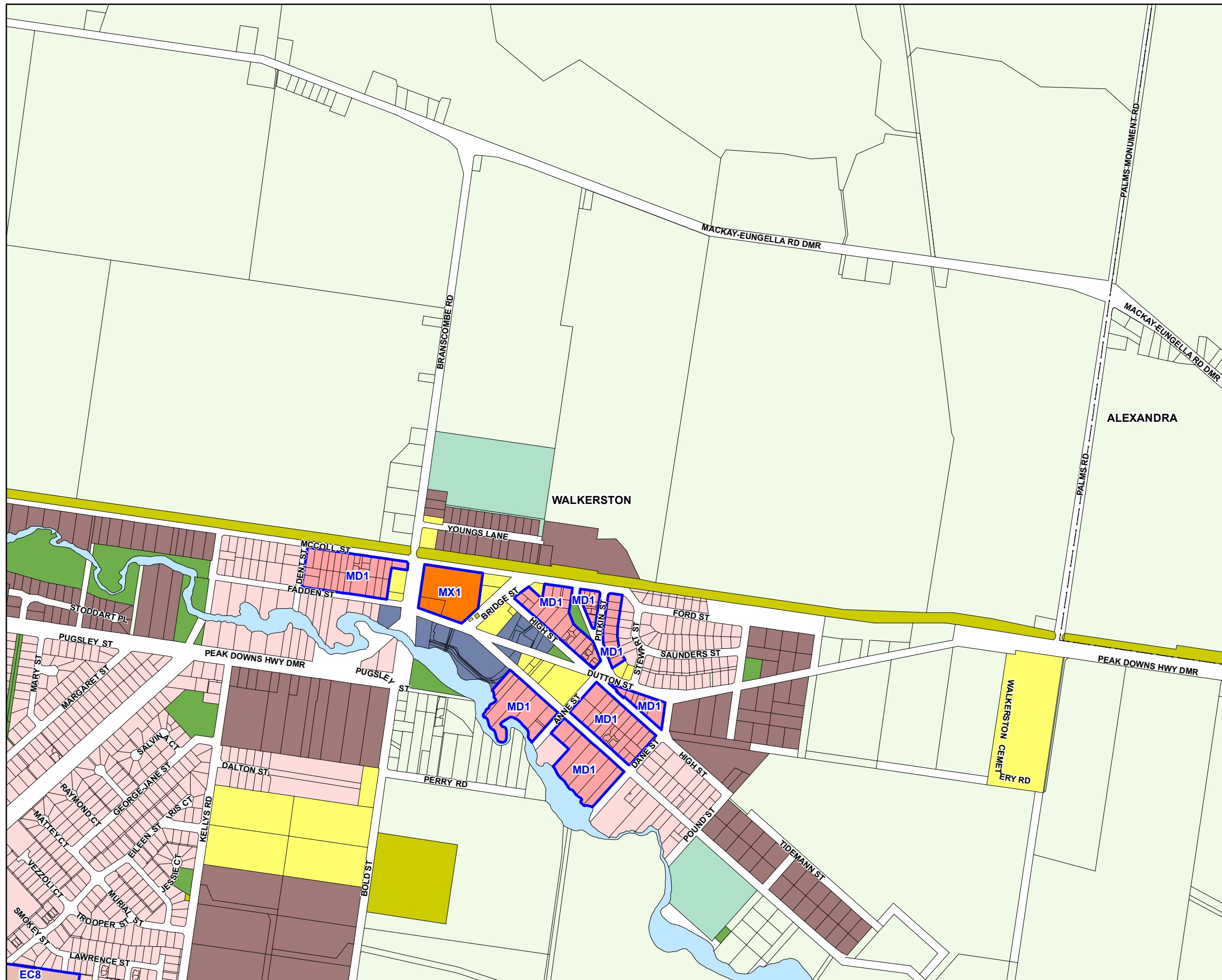
© Copyright Mackay Regional Council 2017
 Gazettal Date: 30 June 2017
 QPP Version 4.0

Geocentric Datum of Australia 1994 (GDA94)


Approx Scale @ A3 1:10000






Zone Map - Z0 - 63









Zones

 Zone Precinct Boundary




Residential zones

 Low density residential
 Medium density residential
 High density residential




Centre zones

 Principal centre
 Major centre
 District centre
 Local centre
 Neighbourhood centre
 Specialised centre







Recreation and conservation zones

 Sport and recreation
 Open space
 Conservation





Industry zones

 Low impact industry
 High impact industry
 Industry investigation

Other zones

 Community facilities
 Emerging community
 Mixed use
 Rural
 Rural residential
 Special purpose
 Tourism area (Major)
 Township

Cadastre

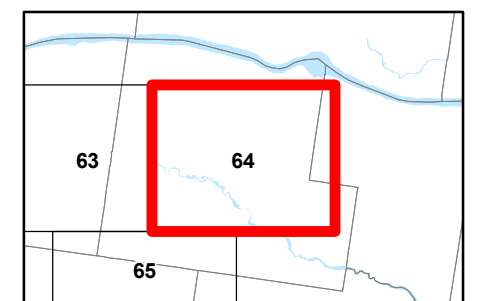
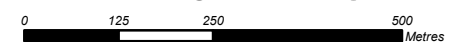
 Local Government Boundary
 Cadastre - June 2016 (Sourced DNRM)
 Suburb or Locality
 Waterway or Waterbody

While every care is taken to ensure the accuracy of this product Mackay Regional Council makes no representations or warranties about the accuracy, reliability, completeness or suitability for any particular purpose and disclaims all responsibility and all liability (including without limitation, liability in negligence) or all expenses, losses, damages (including indirect or consequential damage) and costs you may incur as a result of this product being inaccurate or incomplete in any way or for any reason.

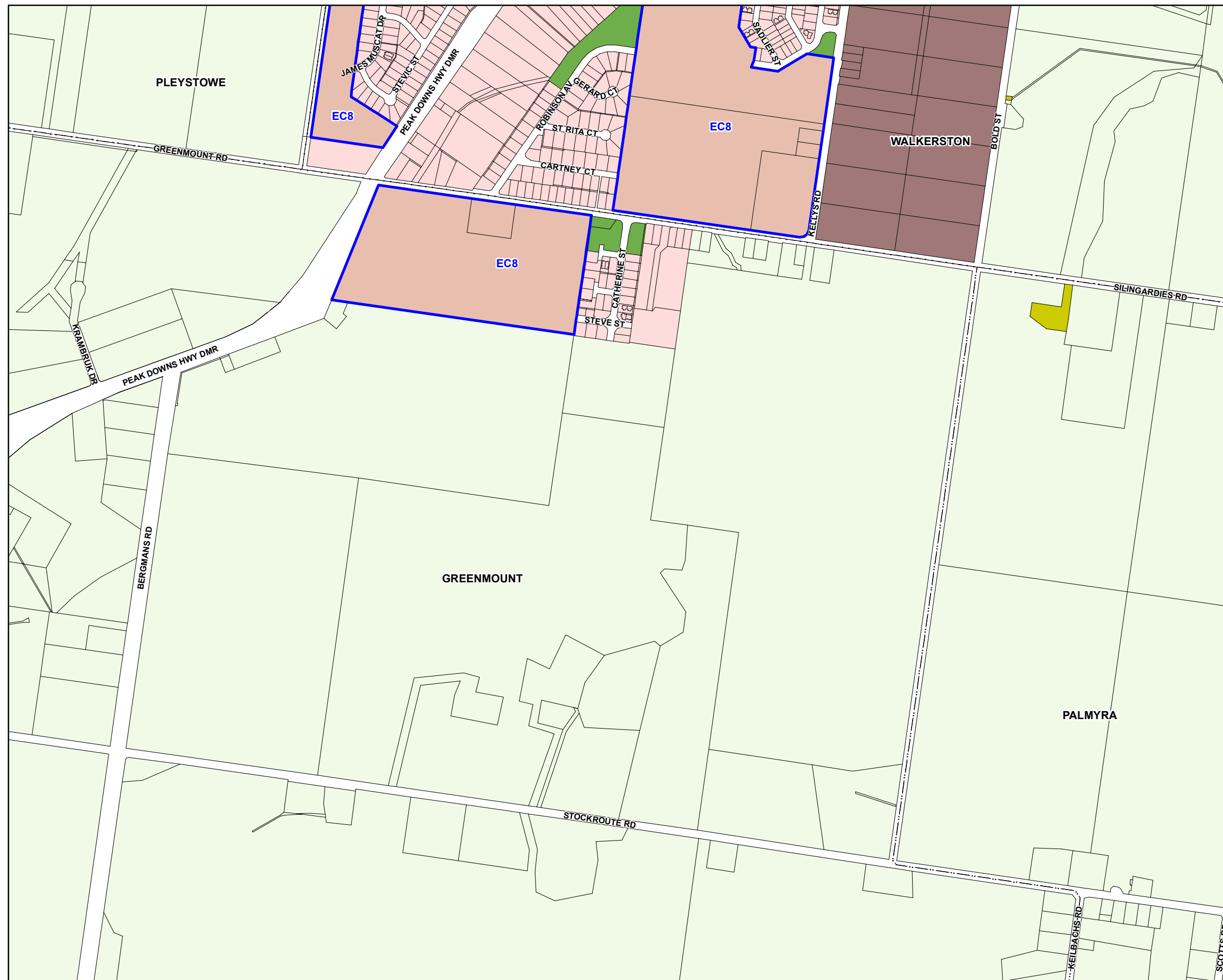
© Copyright Mackay Regional Council 2017
 Gazettal Date: 30 June 2017
 QPP Version 4.0

Geocentric Datum of Australia 1994 (GDA94)


Approx Scale @ A3 1:10000






Zone Map - Z0 - 64









Zones

 Zone Precinct Boundary




Residential zones

 Low density residential
 Medium density residential
 High density residential




Centre zones

 Principal centre
 Major centre
 District centre
 Local centre
 Neighbourhood centre
 Specialised centre









Recreation and conservation zones

 Sport and recreation
 Open space
 Conservation





Industry zones

 Low impact industry
 High impact industry
 Industry investigation

Other zones

 Community facilities
 Emerging community
 Mixed use
 Rural
 Rural residential
 Special purpose
 Tourism area (Major)
 Township

Cadastre

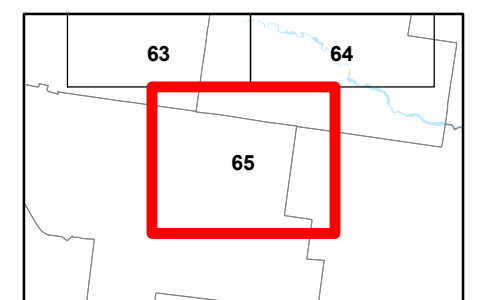

 Local Government Boundary
 Cadastre - June 2016 (Sourced DNRM)
 Suburb or Locality
 Waterway or Waterbody

While every care is taken to ensure the accuracy of this product Mackay Regional Council makes no representations or warranties about the accuracy, reliability, completeness or suitability for any particular purpose and disclaims all responsibility and all liability (including without limitation, liability in negligence) or all expenses, losses, damages (including indirect or consequential damage) and costs you may incur as a result of this product being inaccurate or incomplete in any way or for any reason.

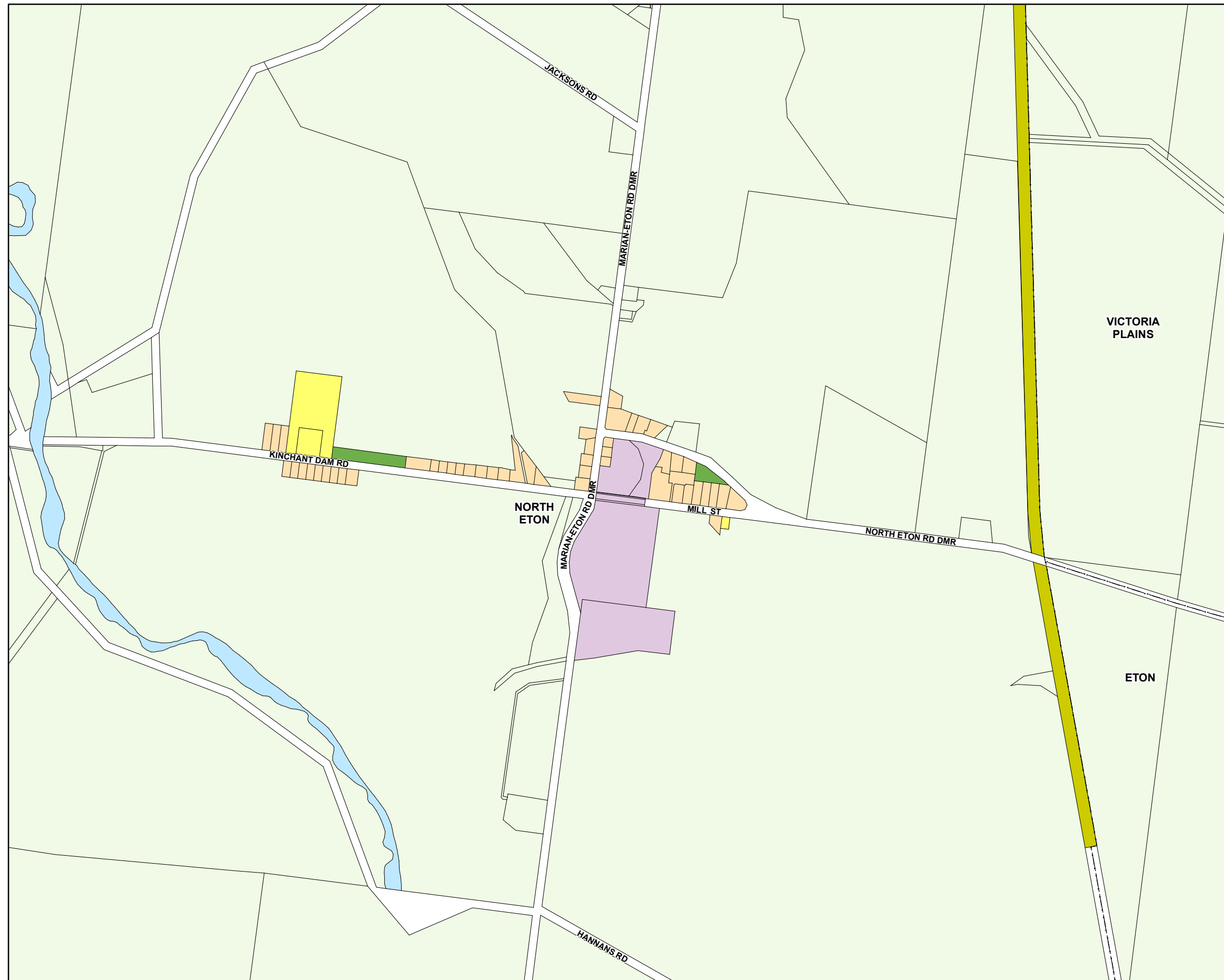
© Copyright Mackay Regional Council 2017
 Gazettal Date: 30 June 2017
 QPP Version 4.0

Geocentric Datum of Australia 1994 (GDA94)


Approx Scale @ A3 1:10000






Zone Map - Z0 - 65









Zones

 Zone Precinct Boundary




Residential zones

 Low density residential
 Medium density residential
 High density residential




Centre zones

 Principal centre
 Major centre
 District centre
 Local centre
 Neighbourhood centre
 Specialised centre









Recreation and conservation zones

 Sport and recreation
 Open space
 Conservation





Industry zones

 Low impact industry
 High impact industry
 Industry investigation

Other zones

 Community facilities
 Emerging community
 Mixed use
 Rural
 Rural residential
 Special purpose
 Tourism area (Major)
 Township

Cadastre

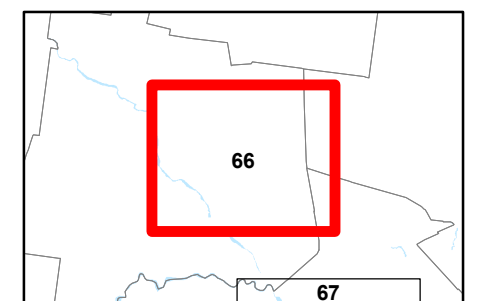
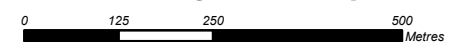
 Local Government Boundary
 Cadastre - June 2016 (Sourced DNRM)
 Suburb or Locality
 Waterway or Waterbody

While every care is taken to ensure the accuracy of this product Mackay Regional Council makes no representations or warranties about the accuracy, reliability, completeness or suitability for any particular purpose and disclaims all responsibility and all liability (including without limitation, liability in negligence) or all expenses, losses, damages (including indirect or consequential damage) and costs you may incur as a result of this product being inaccurate or incomplete in any way or for any reason.

© Copyright Mackay Regional Council 2017
 Gazettal Date: 30 June 2017
 QPP Version 4.0

Geocentric Datum of Australia 1994 (GDA94)

Approx Scale @ A3 1:10000

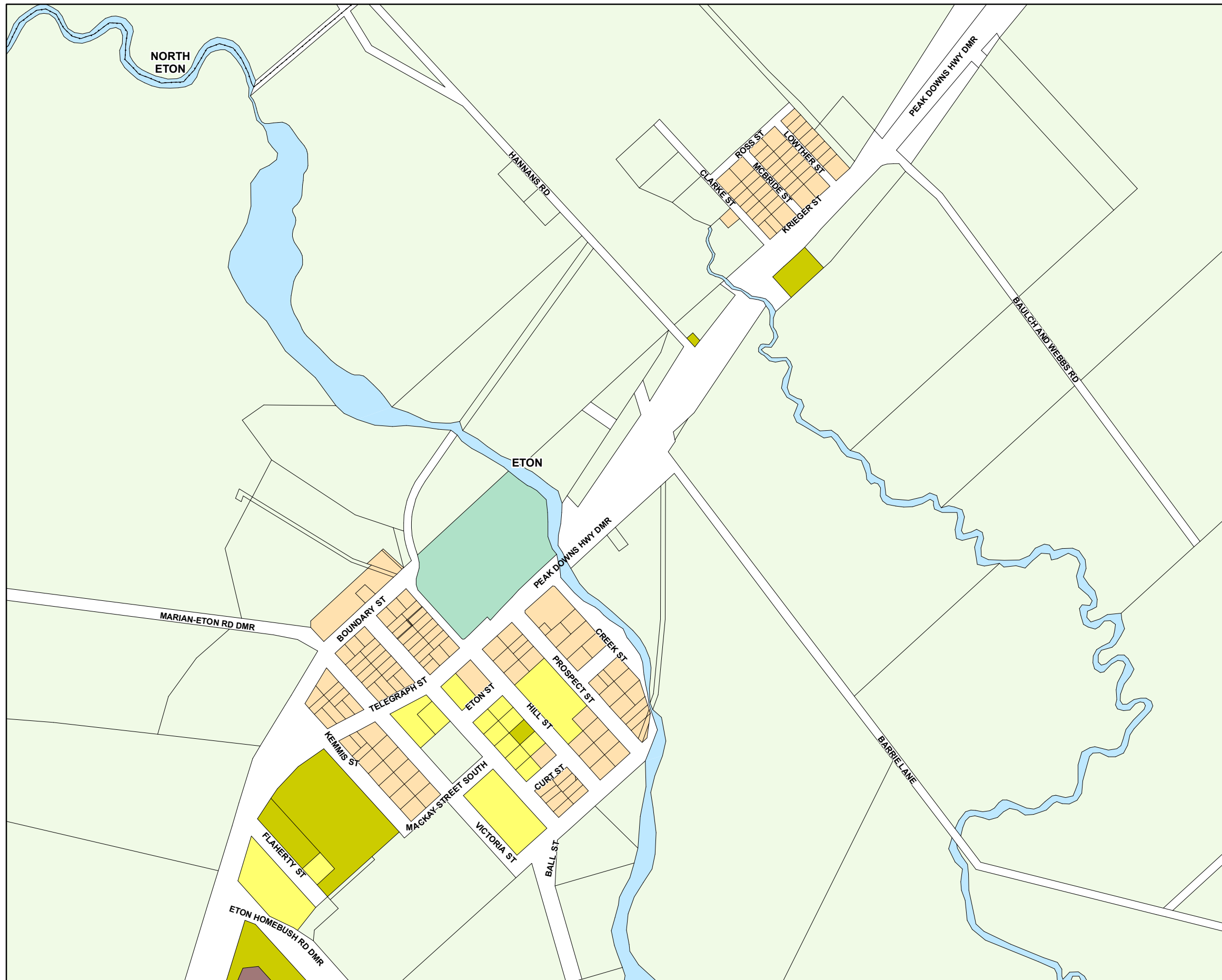


Zone Map - Z0 - 66

Mackay Region **PLANNING SCHEME**



Planning Scheme Zone Maps



Zones

Zone Precinct Boundary

Residential zones

Low density residential
 Medium density residential
 High density residential

Centre zones

Principal centre
 Major centre
 District centre
 Local centre
 Neighbourhood centre
 Specialised centre

Recreation and conservation zones

Sport and recreation
 Open space
 Conservation

Industry zones

Low impact industry
 High impact industry
 Industry investigation

Other zones

Community facilities
 Emerging community
 Mixed use
 Rural
 Rural residential
 Special purpose
 Tourism area (Major)
 Township

Cadastre

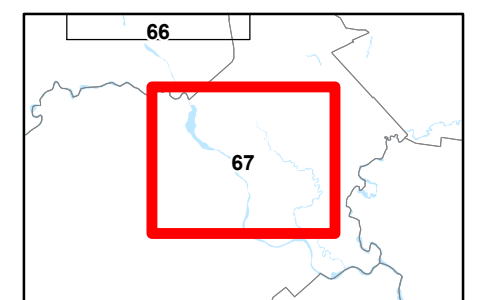
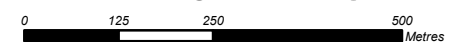
Local Government Boundary
 Cadastre - June 2016 (Sourced DNRM)
 Suburb or Locality
 Waterway or Waterbody

While every care is taken to ensure the accuracy of this product Mackay Regional Council makes no representations or warranties about the accuracy, reliability, completeness or suitability for any particular purpose and disclaims all responsibility and all liability (including without limitation, liability in negligence) or all expenses, losses, damages (including indirect or consequential damage) and costs you may incur as a result of this product being inaccurate or incomplete in any way or for any reason.

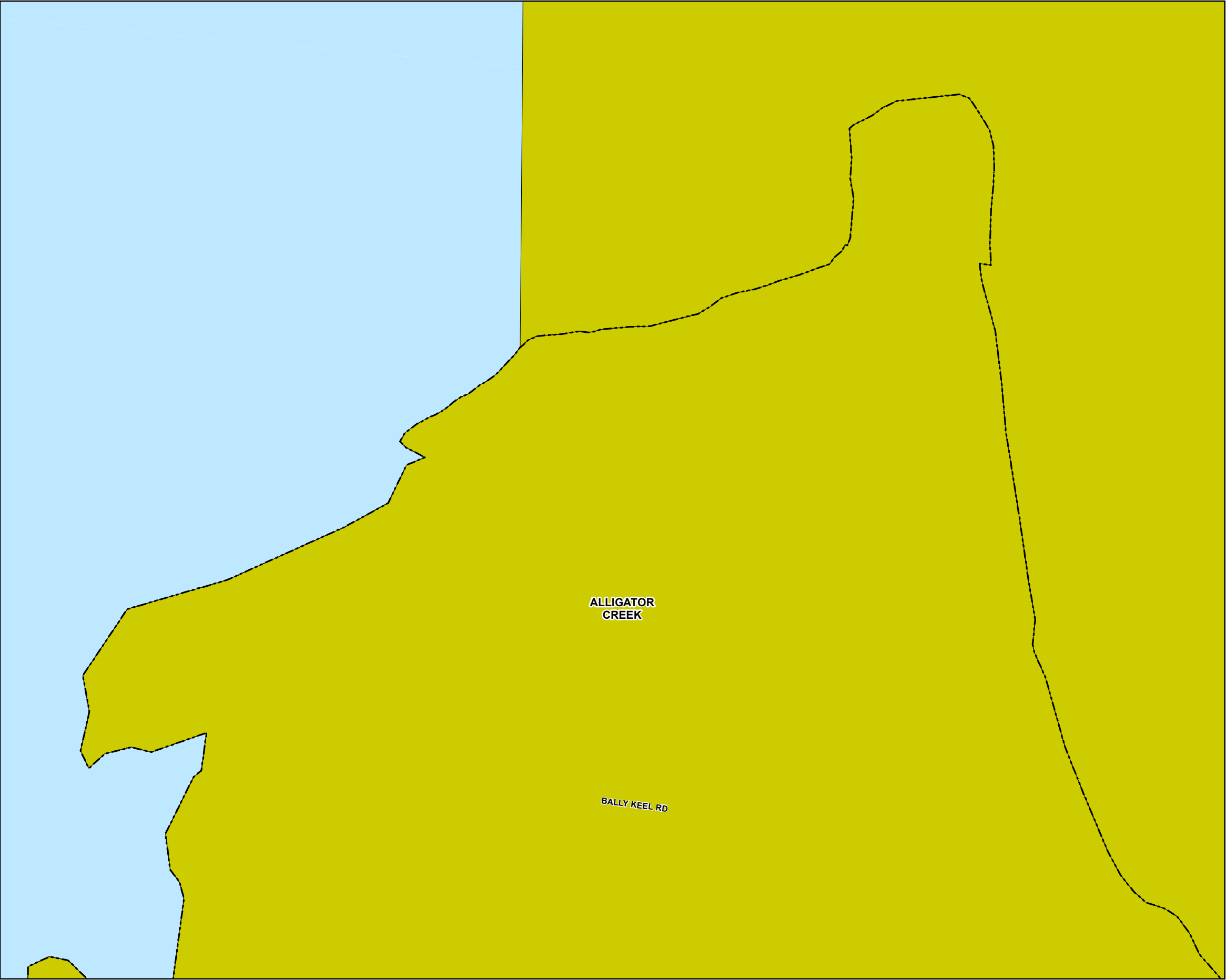
© Copyright Mackay Regional Council 2017
 Gazettal Date: 30 June 2017
 QPP Version 4.0

Geocentric Datum of Australia 1994 (GDA94)

Approx Scale @ A3 1:10000




Zone Map - Z0 - 67





Zones

 Zone Precinct Boundary


Residential zones


 Low density residential


 Medium density residential


 High density residential


Centre zones


 Principal centre

 Major centre


 District centre


 Local centre

 Neighbourhood centre

 Specialised centre

Recreation and conservation zones


 Sport and recreation


 Open space

 Conservation


Industry zones


 Low impact industry

 High impact industry

 Industry investigation


Other zones


 Community facilities


 Emerging community

 Mixed use

 Rural


 Rural residential


 Special purpose


 Tourism area (Major)


 Township

Cadastral

 Local Government Boundary

 Cadastral - June 2016 (Sourced DNRM)

 Suburb or Locality

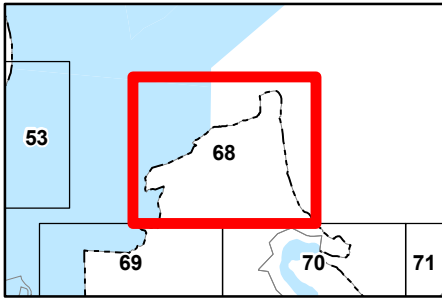

 Waterway or Waterbody

While every care is taken to ensure the accuracy of this product Mackay Regional Council makes no representations or warranties about the accuracy, reliability, completeness or suitability for any particular purpose and disclaims all responsibility and all liability (including without limitation, liability in negligence) or all expenses, losses, damages (including indirect or consequential damage) and costs you may incur as a result of this product being inaccurate or incomplete in any way or for any reason.

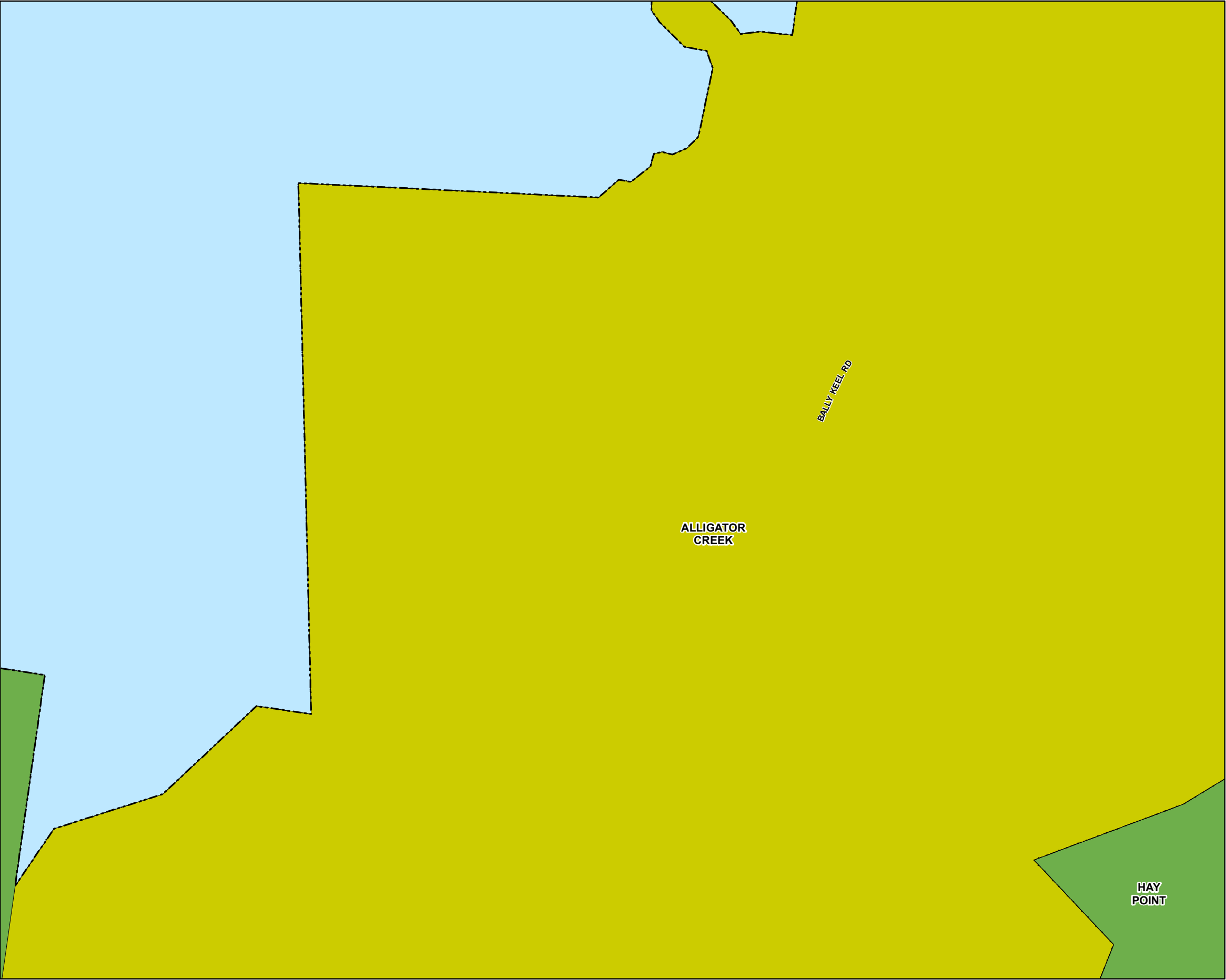
© Copyright Mackay Regional Council 2017
Gazetted Date: 30 June 2017
QPP Version 4.0

Geocentric Datum of Australia 1994 (GDA94)

Approx Scale @ A3 1:10000






Zone Map - Z0 - 68









Zones

 Zone Precinct Boundary




Residential zones

-  Low density residential
-  Medium density residential
-  High density residential




Centre zones

-  Principal centre
-  Major centre
-  District centre
-  Local centre
-  Neighbourhood centre
-  Specialised centre

Recreation and conservation zones

-  Sport and recreation
-  Open space
-  Conservation





Industry zones

-  Low impact industry
-  High impact industry
-  Industry investigation

Other zones

-  Community facilities
-  Emerging community
-  Mixed use
-  Rural
-  Rural residential
-  Special purpose
-  Tourism area (Major)
-  Township

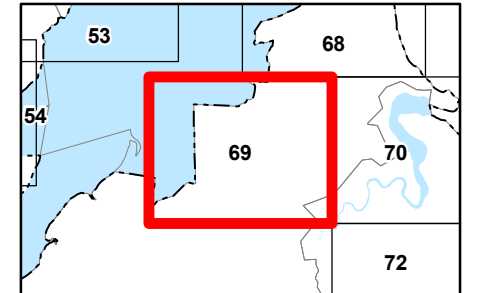
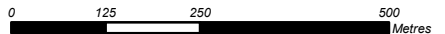
Cadastre

-  Local Government Boundary
-  Cadastre - June 2016 (Sourced DNRM)
-  Suburb or Locality
-  Waterway or Waterbody

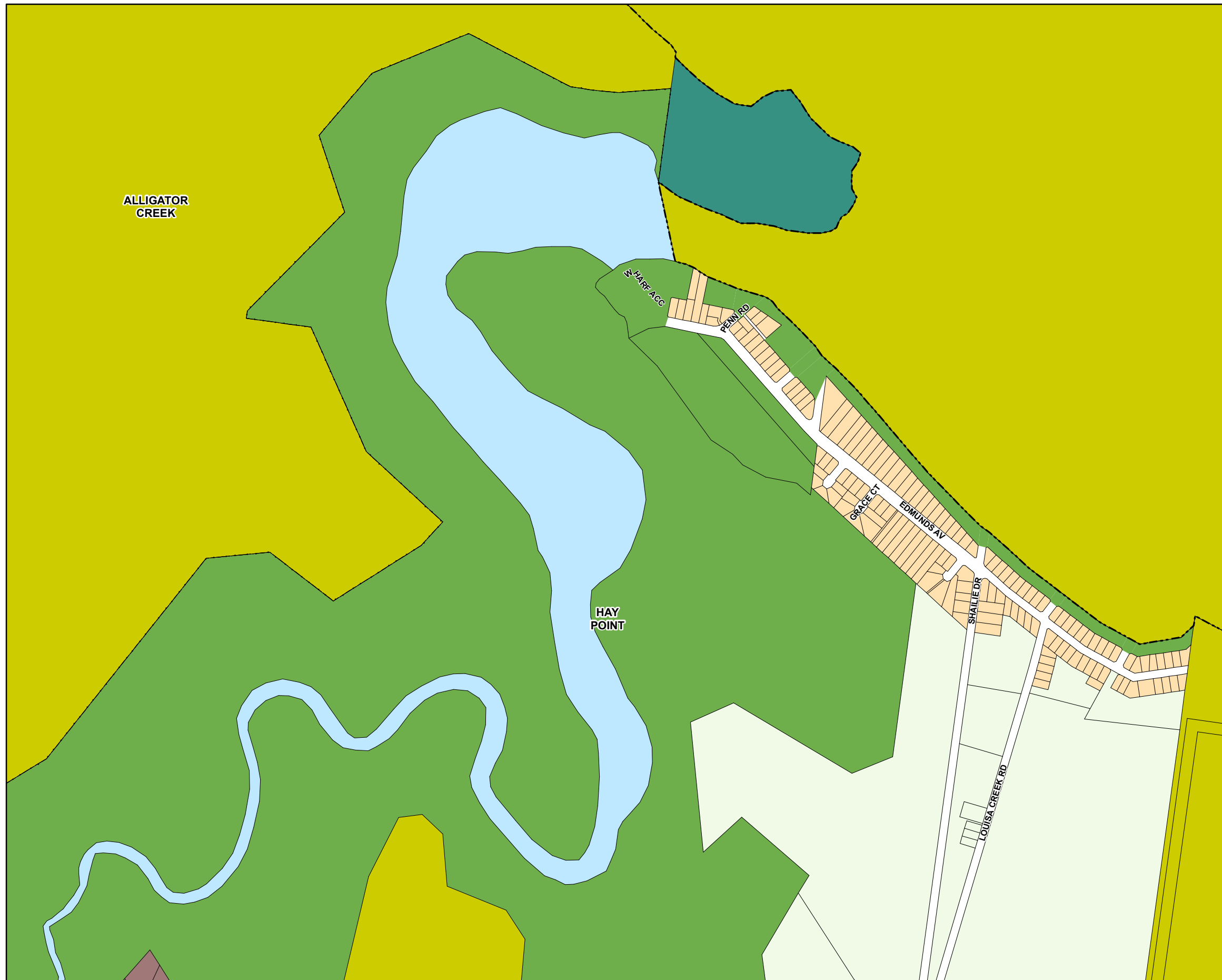
While every care is taken to ensure the accuracy of this product Mackay Regional Council makes no representations or warranties about the accuracy, reliability, completeness or suitability for any particular purpose and disclaims all responsibility and all liability (including without limitation, liability in negligence) or all expenses, losses, damages (including indirect or consequential damage) and costs you may incur as a result of this product being inaccurate or incomplete in any way or for any reason.

© Copyright Mackay Regional Council 2017
Gazettal Date: 30 June 2017
QPP Version 4.0
Geocentric Datum of Australia 1994 (GDA94)


Approx Scale @ A3 1:10000






Zone Map - Z0 - 69









Zones

 Zone Precinct Boundary




Residential zones

 Low density residential
 Medium density residential
 High density residential




Centre zones

 Principal centre
 Major centre
 District centre
 Local centre
 Neighbourhood centre
 Specialised centre







Recreation and conservation zones

 Sport and recreation
 Open space
 Conservation





Industry zones

 Low impact industry
 High impact industry
 Industry investigation

Other zones

 Community facilities
 Emerging community
 Mixed use
 Rural
 Rural residential
 Special purpose
 Tourism area (Major)
 Township

Cadastre

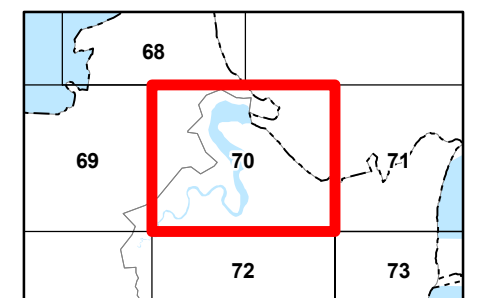
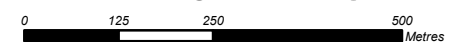
 Local Government Boundary
 Cadastre - June 2016 (Sourced DNRM)
 Suburb or Locality
 Waterway or Waterbody

While every care is taken to ensure the accuracy of this product Mackay Regional Council makes no representations or warranties about the accuracy, reliability, completeness or suitability for any particular purpose and disclaims all responsibility and all liability (including without limitation, liability in negligence) or all expenses, losses, damages (including indirect or consequential damage) and costs you may incur as a result of this product being inaccurate or incomplete in any way or for any reason.

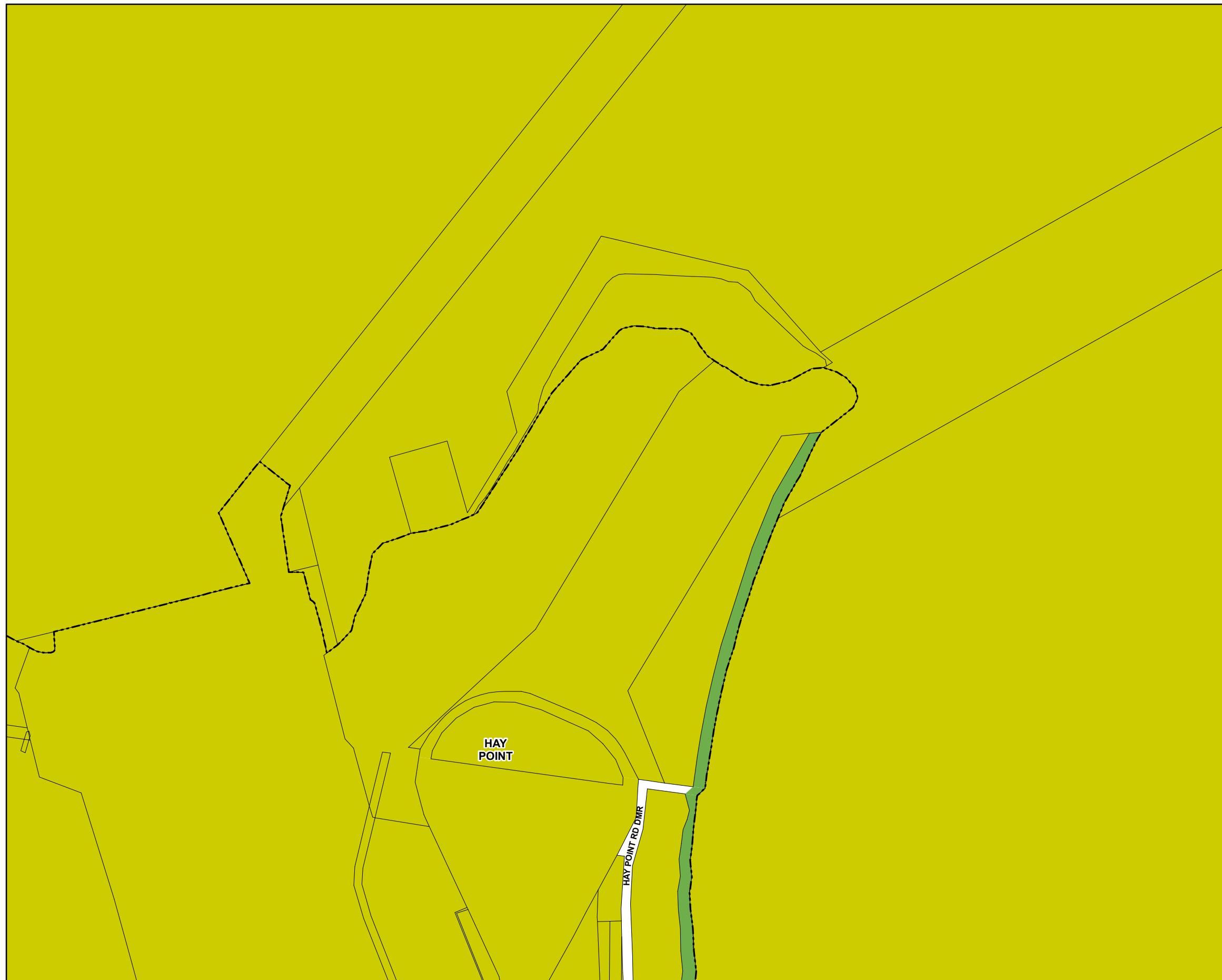
© Copyright Mackay Regional Council 2017
 Gazettal Date: 30 June 2017
 QPP Version 4.0

Geocentric Datum of Australia 1994 (GDA94)


Approx Scale @ A3 1:10000






Zone Map - Z0 - 70









Zones

 Zone Precinct Boundary




Residential zones

 Low density residential
 Medium density residential
 High density residential




Centre zones

 Principal centre
 Major centre
 District centre
 Local centre
 Neighbourhood centre
 Specialised centre









Recreation and conservation zones

 Sport and recreation
 Open space
 Conservation





Industry zones

 Low impact industry
 High impact industry
 Industry investigation

Other zones

 Community facilities
 Emerging community
 Mixed use
 Rural
 Rural residential
 Special purpose
 Tourism area (Major)
 Township

Cadastre

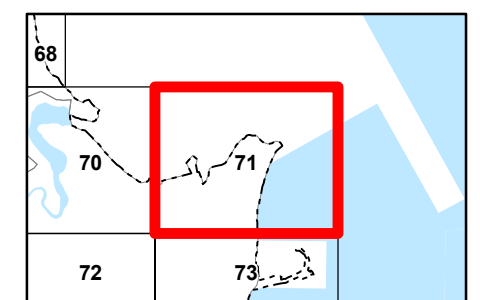

 Local Government Boundary
 Cadastre - June 2016 (Sourced DNRM)
 Suburb or Locality
 Waterway or Waterbody

While every care is taken to ensure the accuracy of this product Mackay Regional Council makes no representations or warranties about the accuracy, reliability, completeness or suitability for any particular purpose and disclaims all responsibility and all liability (including without limitation, liability in negligence) or all expenses, losses, damages (including indirect or consequential damage) and costs you may incur as a result of this product being inaccurate or incomplete in any way or for any reason.

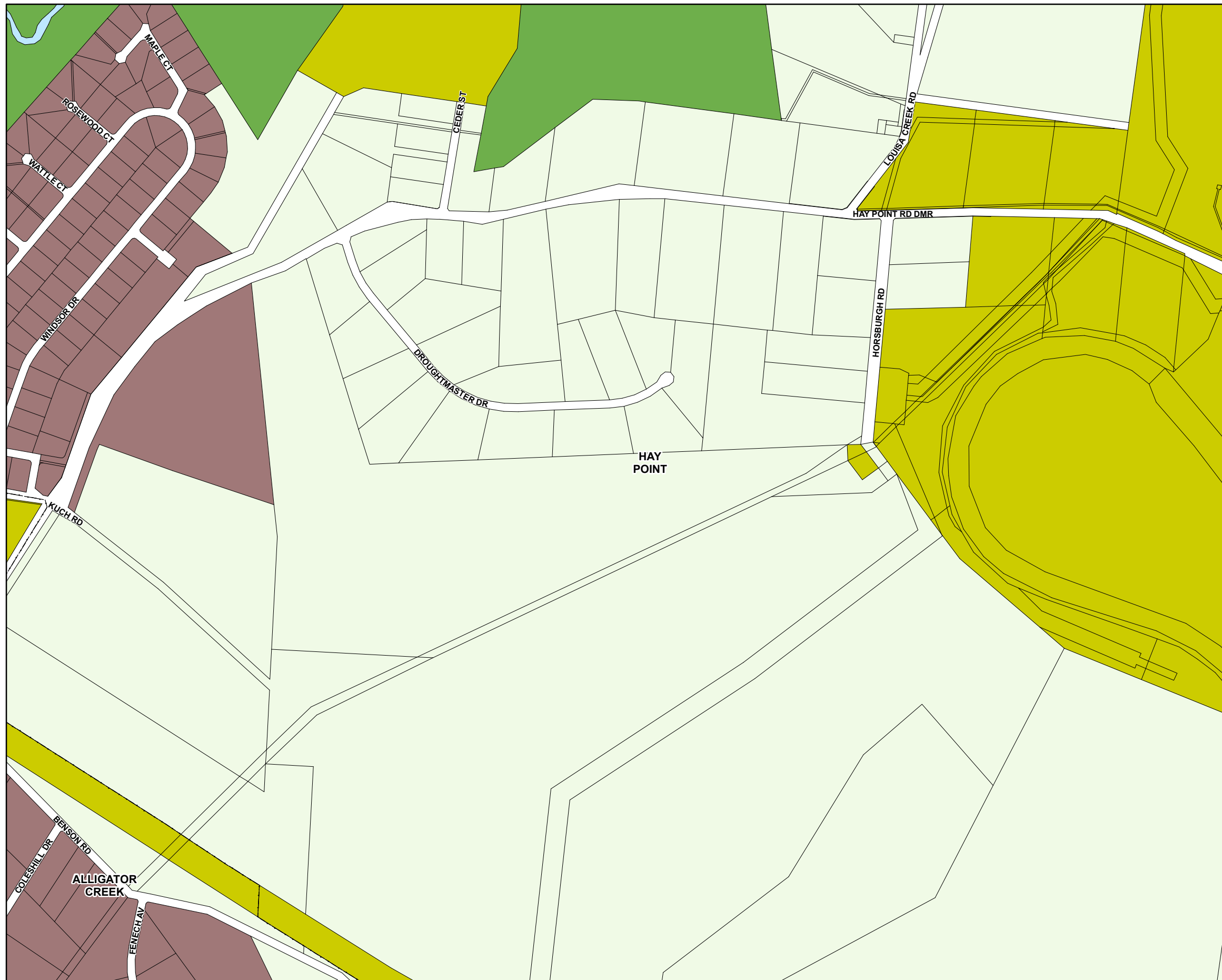
© Copyright Mackay Regional Council 2017
 Gazettal Date: 30 June 2017
 QPP Version 4.0

Geocentric Datum of Australia 1994 (GDA94)


Approx Scale @ A3 1:10000






Zone Map - Z0 - 71









Zones

 Zone Precinct Boundary




Residential zones

 Low density residential
 Medium density residential
 High density residential




Centre zones

 Principal centre
 Major centre
 District centre
 Local centre
 Neighbourhood centre
 Specialised centre









Recreation and conservation zones

 Sport and recreation
 Open space
 Conservation





Industry zones

 Low impact industry
 High impact industry
 Industry investigation

Other zones

 Community facilities
 Emerging community
 Mixed use
 Rural
 Rural residential
 Special purpose
 Tourism area (Major)
 Township

Cadastral

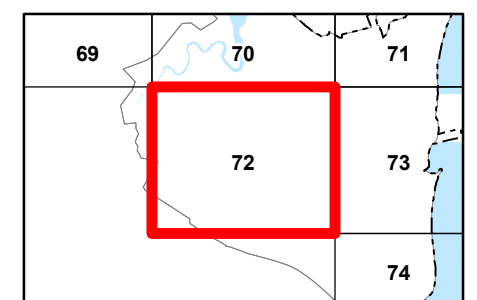

 Local Government Boundary
 Cadastre - June 2016 (Sourced DNRM)
 Suburb or Locality
 Waterway or Waterbody

While every care is taken to ensure the accuracy of this product Mackay Regional Council makes no representations or warranties about the accuracy, reliability, completeness or suitability for any particular purpose and disclaims all responsibility and all liability (including without limitation, liability in negligence) or all expenses, losses, damages (including indirect or consequential damage) and costs you may incur as a result of this product being inaccurate or incomplete in any way or for any reason.

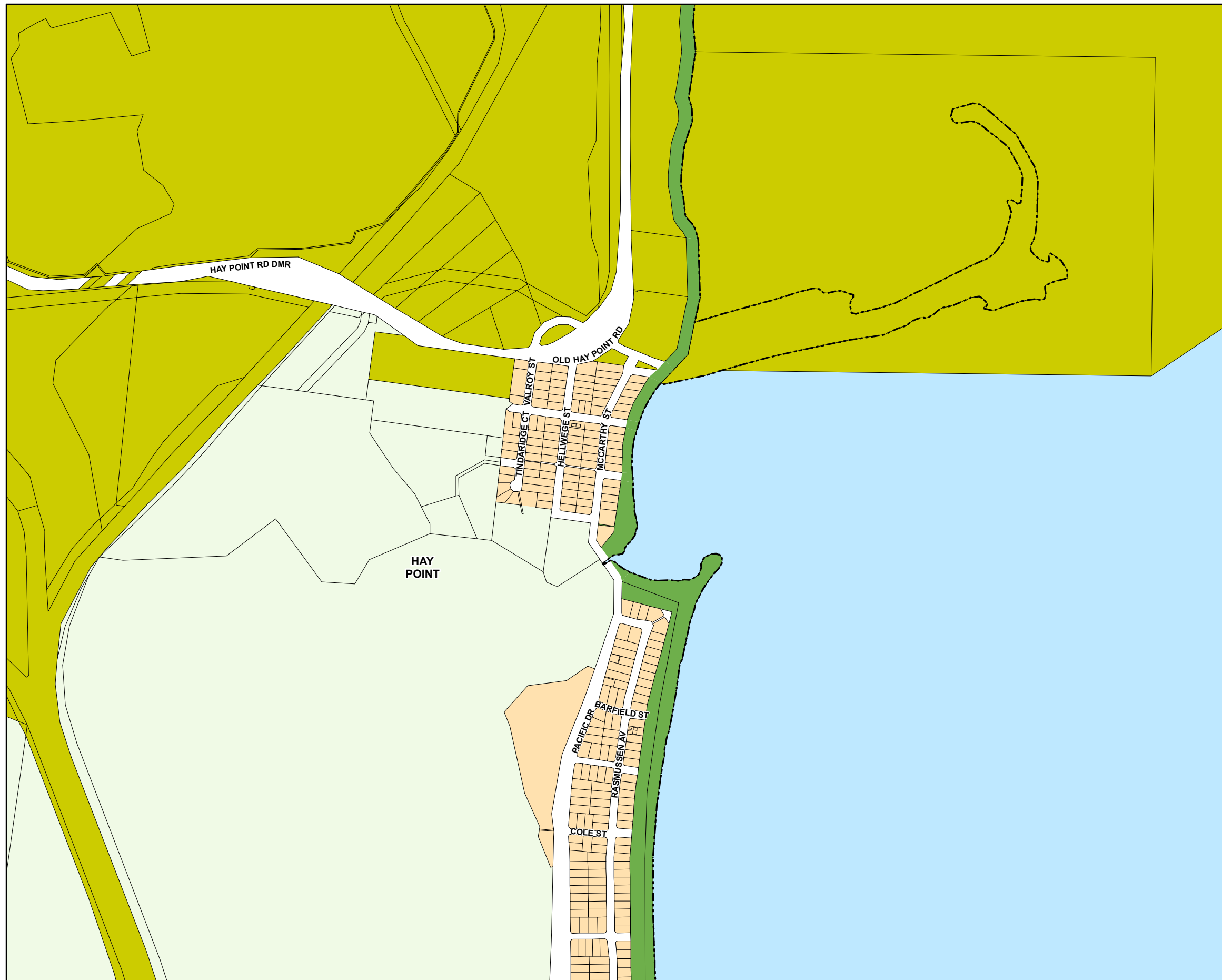
© Copyright Mackay Regional Council 2017
 Gazettal Date: 30 June 2017
 QPP Version 4.0

Geocentric Datum of Australia 1994 (GDA94)


Approx Scale @ A3 1:10000






Zone Map - Z0 - 72









Zones

 Zone Precinct Boundary




Residential zones

 Low density residential
 Medium density residential
 High density residential




Centre zones

 Principal centre
 Major centre
 District centre
 Local centre
 Neighbourhood centre
 Specialised centre







Recreation and conservation zones

 Sport and recreation
 Open space
 Conservation





Industry zones

 Low impact industry
 High impact industry
 Industry investigation

Other zones

 Community facilities
 Emerging community
 Mixed use
 Rural
 Rural residential
 Special purpose
 Tourism area (Major)
 Township

Cadastral

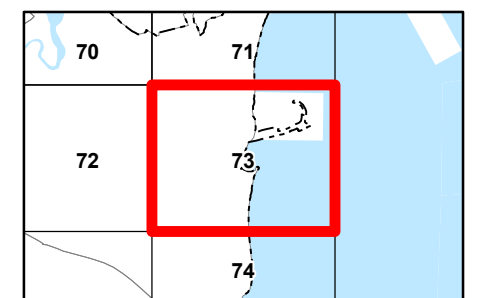
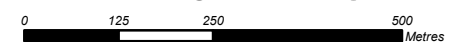
 Local Government Boundary
 Cadastre - June 2016 (Sourced DNRM)
 Suburb or Locality
 Waterway or Waterbody

While every care is taken to ensure the accuracy of this product Mackay Regional Council makes no representations or warranties about the accuracy, reliability, completeness or suitability for any particular purpose and disclaims all responsibility and all liability (including without limitation, liability in negligence) or all expenses, losses, damages (including indirect or consequential damage) and costs you may incur as a result of this product being inaccurate or incomplete in any way or for any reason.

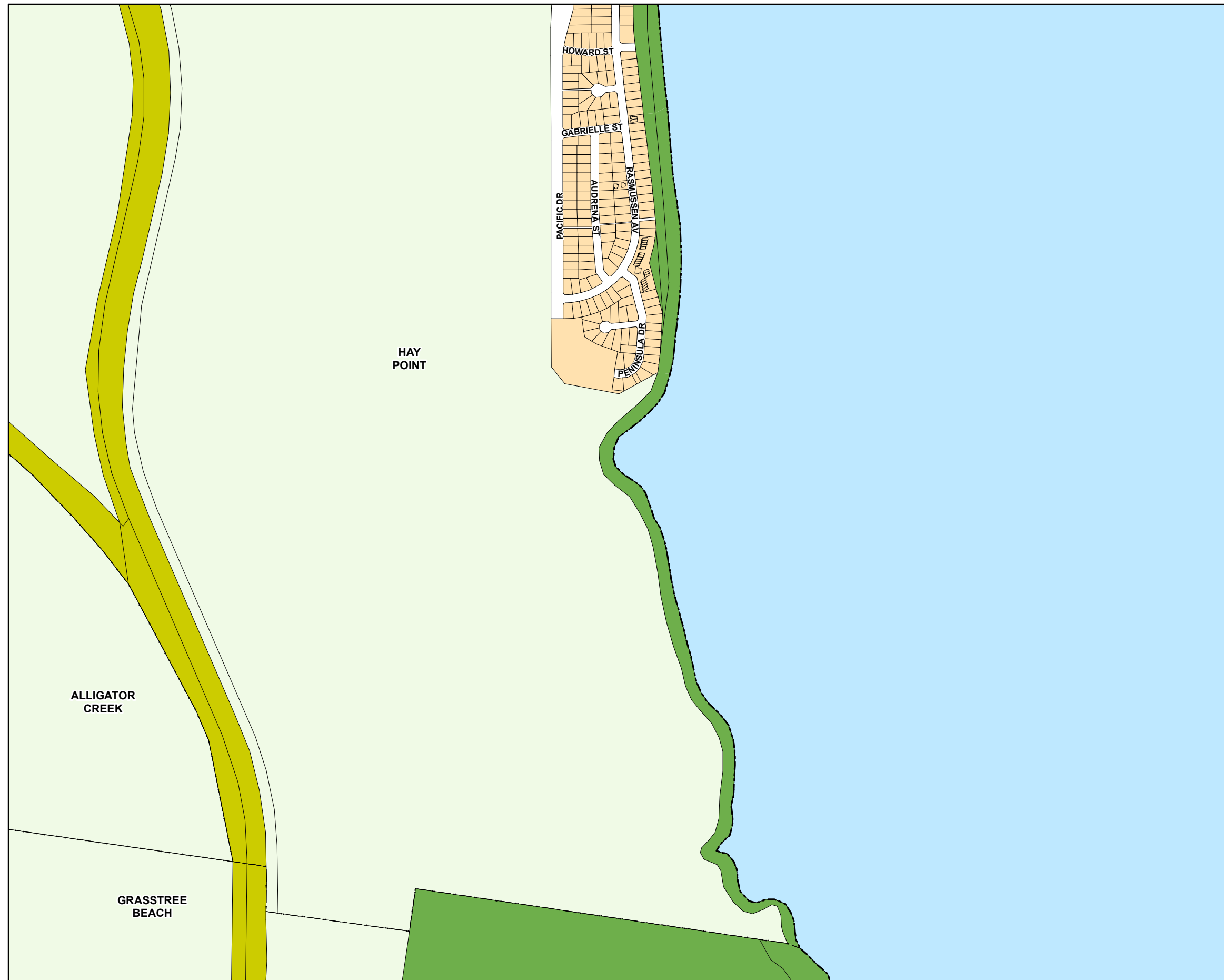
© Copyright Mackay Regional Council 2017
 Gazettal Date: 30 June 2017
 QPP Version 4.0

Geocentric Datum of Australia 1994 (GDA94)


Approx Scale @ A3 1:10000






Zone Map - Z0 - 73









Zones

 Zone Precinct Boundary




Residential zones

 Low density residential
 Medium density residential
 High density residential




Centre zones

 Principal centre
 Major centre
 District centre
 Local centre
 Neighbourhood centre
 Specialised centre







Recreation and conservation zones

 Sport and recreation
 Open space
 Conservation





Industry zones

 Low impact industry
 High impact industry
 Industry investigation

Other zones

 Community facilities
 Emerging community
 Mixed use
 Rural
 Rural residential
 Special purpose
 Tourism area (Major)
 Township

Cadastral

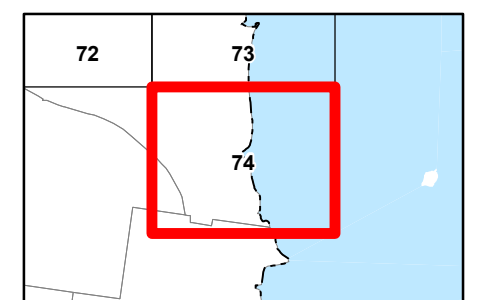

 Local Government Boundary
 Cadastre - June 2016 (Sourced DNRM)
 Suburb or Locality
 Waterway or Waterbody

While every care is taken to ensure the accuracy of this product Mackay Regional Council makes no representations or warranties about the accuracy, reliability, completeness or suitability for any particular purpose and disclaims all responsibility and all liability (including without limitation, liability in negligence) or all expenses, losses, damages (including indirect or consequential damage) and costs you may incur as a result of this product being inaccurate or incomplete in any way or for any reason.

© Copyright Mackay Regional Council 2017
 Gazettal Date: 30 June 2017
 QPP Version 4.0

Geocentric Datum of Australia 1994 (GDA94)


Approx Scale @ A3 1:10000






Zone Map - Z0 - 74









Zones

 Zone Precinct Boundary




Residential zones

-  Low density residential
-  Medium density residential
-  High density residential




Centre zones

-  Principal centre
-  Major centre
-  District centre
-  Local centre
-  Neighbourhood centre
-  Specialised centre





Recreation and conservation zones

-  Sport and recreation
-  Open space
-  Conservation





Industry zones

-  Low impact industry
-  High impact industry
-  Industry investigation

Other zones

-  Community facilities
-  Emerging community
-  Mixed use
-  Rural
-  Rural residential
-  Special purpose
-  Tourism area (Major)
-  Township

Cadastral

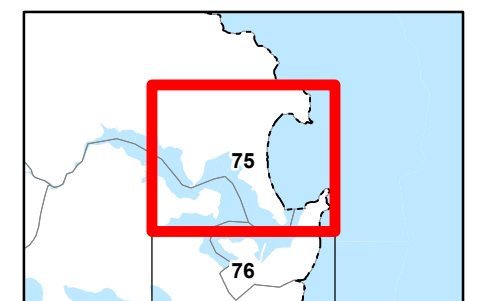
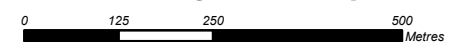
-  Local Government Boundary
-  Cadastral - June 2016 (Sourced DNRM)
-  Suburb or Locality
-  Waterway or Waterbody

While every care is taken to ensure the accuracy of this product Mackay Regional Council makes no representations or warranties about the accuracy, reliability, completeness or suitability for any particular purpose and disclaims all responsibility and all liability (including without limitation, liability in negligence) or all expenses, losses, damages (including indirect or consequential damage) and costs you may incur as a result of this product being inaccurate or incomplete in any way or for any reason.

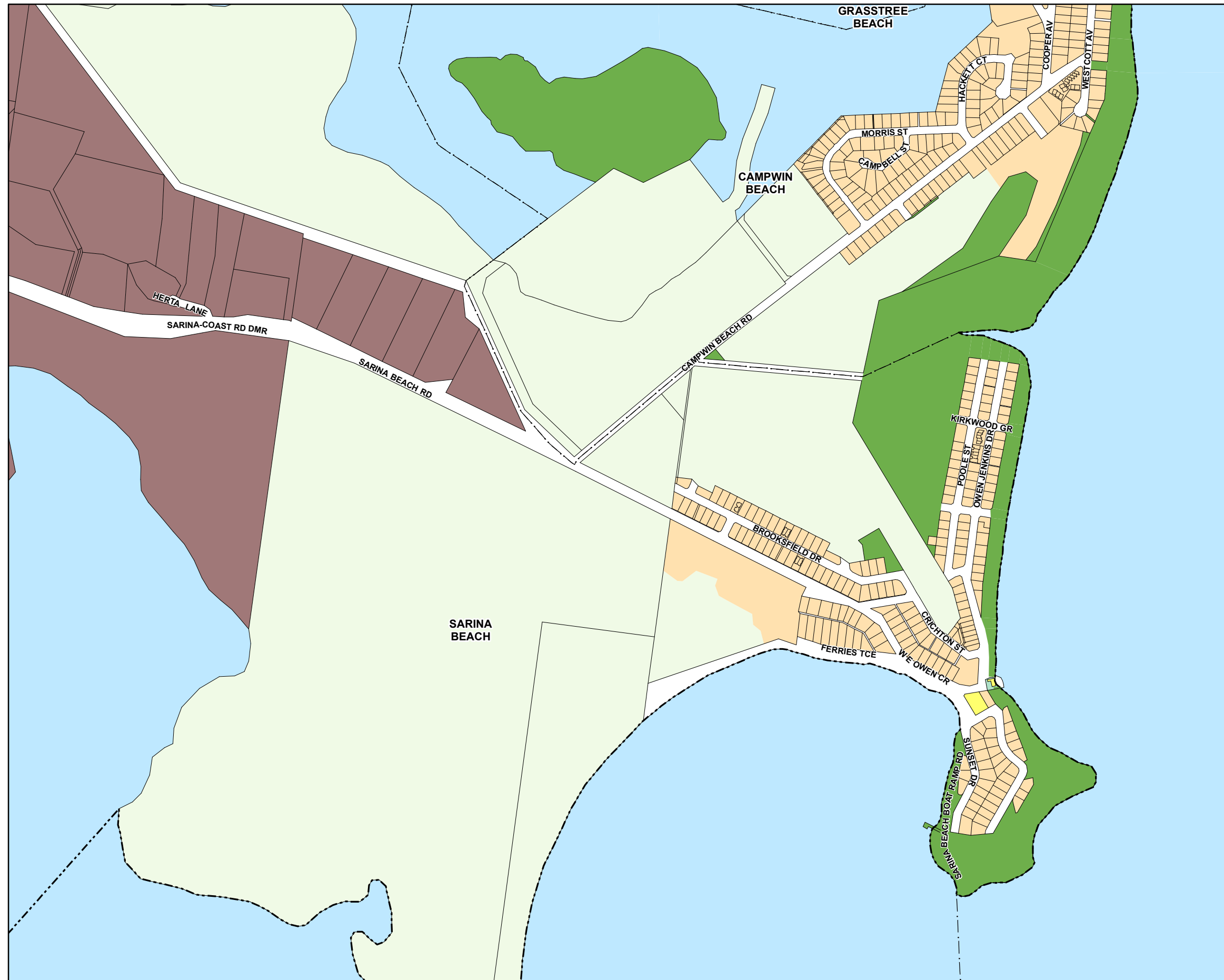
© Copyright Mackay Regional Council 2017
Gazettal Date: 30 June 2017
QPP Version 4.0

Geocentric Datum of Australia 1994 (GDA94)


Approx Scale @ A3 1:10000






Zone Map - Z0 - 75









Zones

 Zone Precinct Boundary




Residential zones

 Low density residential
 Medium density residential
 High density residential




Centre zones

 Principal centre
 Major centre
 District centre
 Local centre
 Neighbourhood centre
 Specialised centre







Recreation and conservation zones

 Sport and recreation
 Open space
 Conservation





Industry zones

 Low impact industry
 High impact industry
 Industry investigation

Other zones

 Community facilities
 Emerging community
 Mixed use
 Rural
 Rural residential
 Special purpose
 Tourism area (Major)
 Township

Cadastral

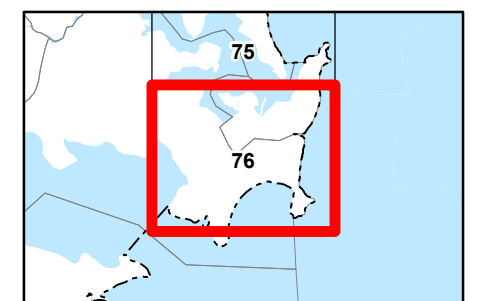
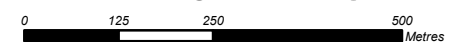
 Local Government Boundary
 Cadastre - June 2016 (Sourced DNRM)
 Suburb or Locality
 Waterway or Waterbody

While every care is taken to ensure the accuracy of this product Mackay Regional Council makes no representations or warranties about the accuracy, reliability, completeness or suitability for any particular purpose and disclaims all responsibility and all liability (including without limitation, liability in negligence) or all expenses, losses, damages (including indirect or consequential damage) and costs you may incur as a result of this product being inaccurate or incomplete in any way or for any reason.

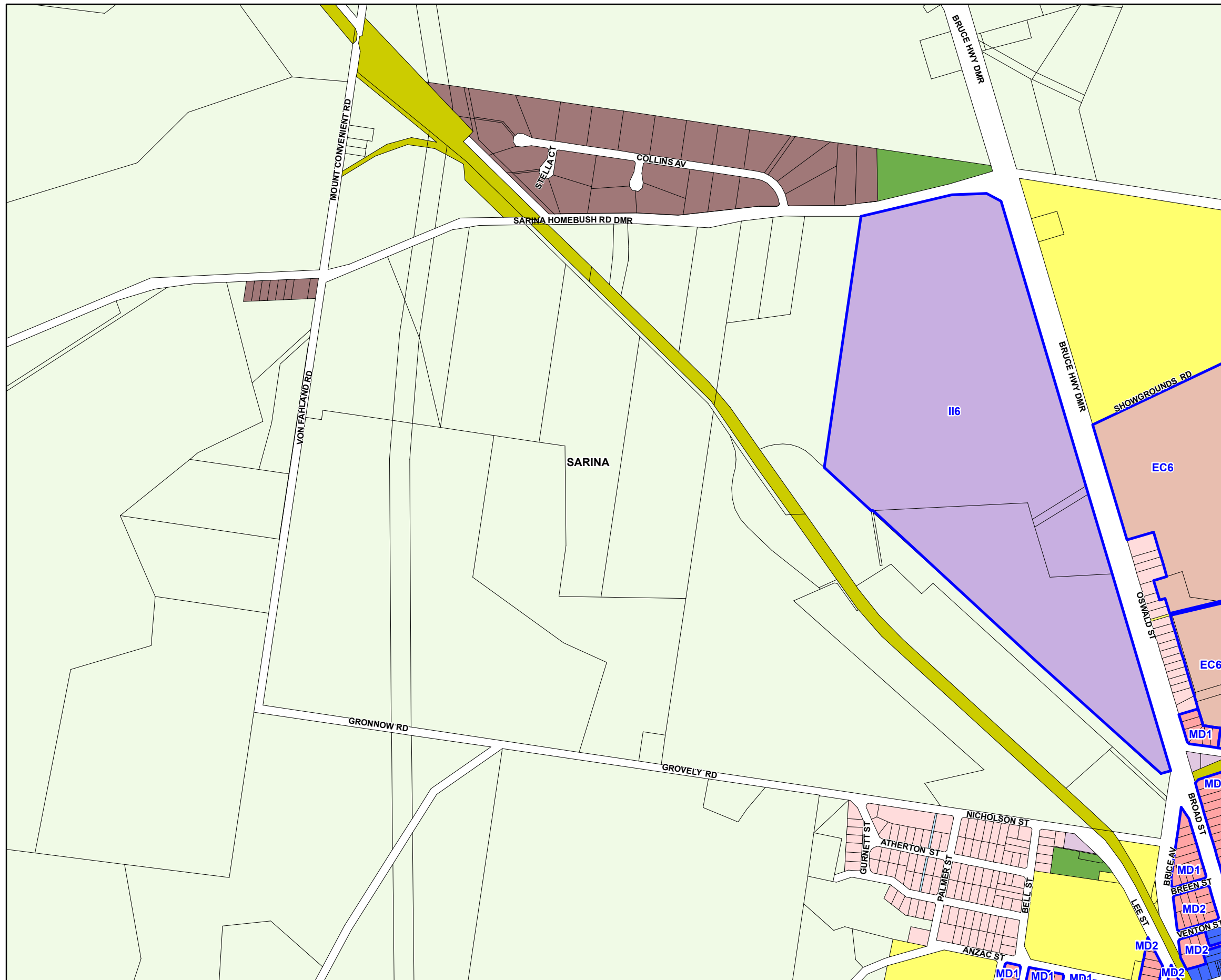
© Copyright Mackay Regional Council 2017
 Gazettal Date: 30 June 2017
 QPP Version 4.0

Geocentric Datum of Australia 1994 (GDA94)


Approx Scale @ A3 1:10000






Zone Map - Z0 - 76









Zones

 Zone Precinct Boundary




Residential zones

 Low density residential
 Medium density residential
 High density residential




Centre zones

 Principal centre
 Major centre
 District centre
 Local centre
 Neighbourhood centre
 Specialised centre









Recreation and conservation zones

 Sport and recreation
 Open space
 Conservation





Industry zones

 Low impact industry
 High impact industry
 Industry investigation

Other zones

 Community facilities
 Emerging community
 Mixed use
 Rural
 Rural residential
 Special purpose
 Tourism area (Major)
 Township

Cadastre

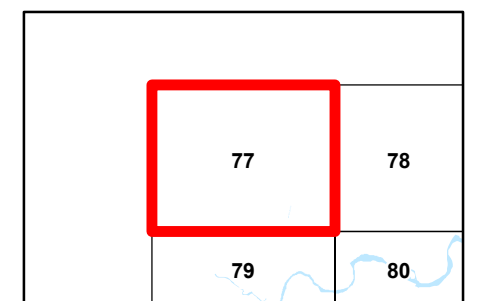
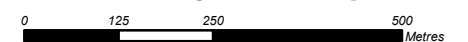
 Local Government Boundary
 Cadastre - June 2016 (Sourced DNRM)
 Suburb or Locality
 Waterway or Waterbody

While every care is taken to ensure the accuracy of this product Mackay Regional Council makes no representations or warranties about the accuracy, reliability, completeness or suitability for any particular purpose and disclaims all responsibility and all liability (including without limitation, liability in negligence) or all expenses, losses, damages (including indirect or consequential damage) and costs you may incur as a result of this product being inaccurate or incomplete in any way or for any reason.

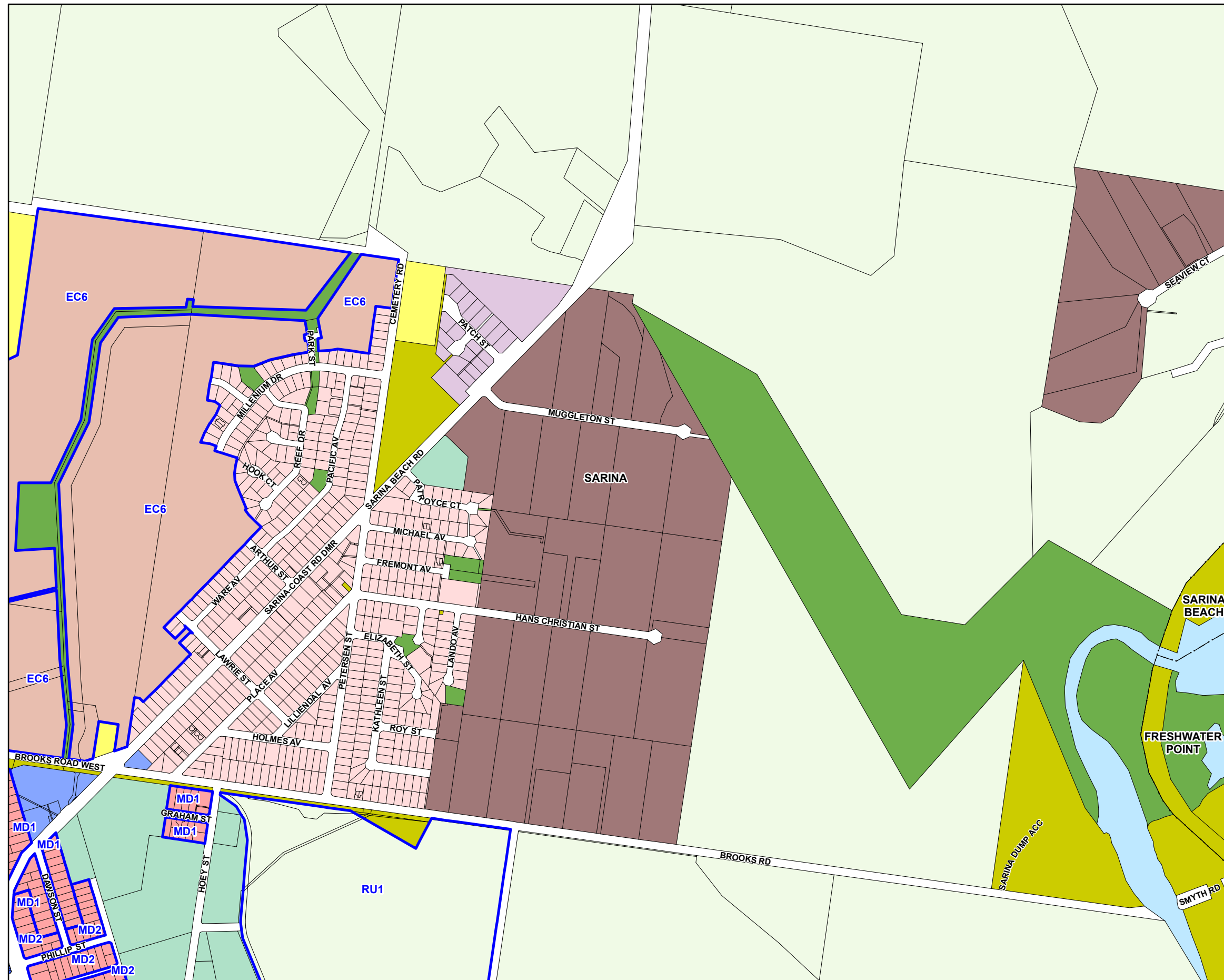
© Copyright Mackay Regional Council 2017
 Gazettal Date: 30 June 2017
 QPP Version 4.0

Geocentric Datum of Australia 1994 (GDA94)


Approx Scale @ A3 1:10000






Zone Map - Z0 - 77









Zones

 Zone Precinct Boundary




Residential zones

 Low density residential
 Medium density residential
 High density residential




Centre zones

 Principal centre
 Major centre
 District centre
 Local centre
 Neighbourhood centre
 Specialised centre

Recreation and conservation zones

 Sport and recreation
 Open space
 Conservation





Industry zones

 Low impact industry
 High impact industry
 Industry investigation

Other zones

 Community facilities
 Emerging community
 Mixed use
 Rural
 Rural residential
 Special purpose
 Tourism area (Major)
 Township

Cadastre

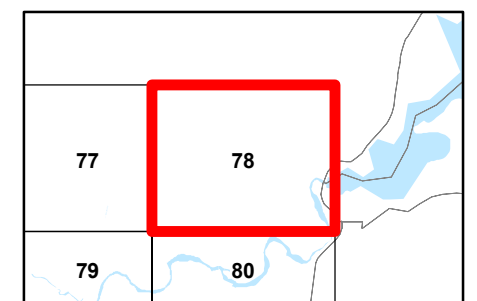
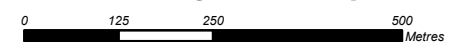
 Local Government Boundary
 Cadastre - June 2016 (Sourced DNRM)
 Suburb or Locality
 Waterway or Waterbody

While every care is taken to ensure the accuracy of this product Mackay Regional Council makes no representations or warranties about the accuracy, reliability, completeness or suitability for any particular purpose and disclaims all responsibility and all liability (including without limitation, liability in negligence) or all expenses, losses, damages (including indirect or consequential damage) and costs you may incur as a result of this product being inaccurate or incomplete in any way or for any reason.

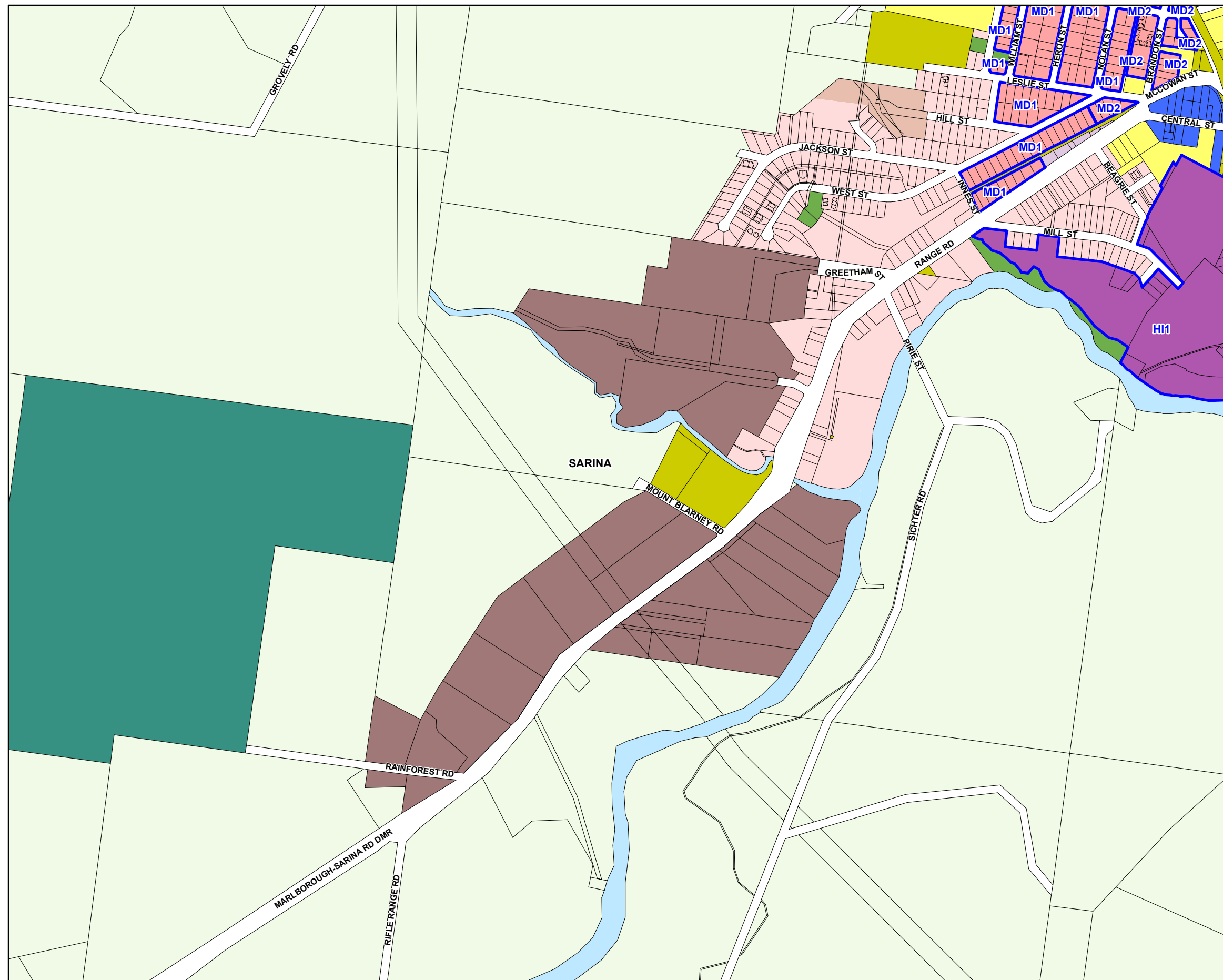
© Copyright Mackay Regional Council 2017
 Gazettal Date: 30 June 2017
 QPP Version 4.0

Geocentric Datum of Australia 1994 (GDA94)


Approx Scale @ A3 1:10000






Zone Map - Z0 - 78









Zones

 Zone Precinct Boundary




Residential zones

 Low density residential
 Medium density residential
 High density residential




Centre zones

 Principal centre
 Major centre
 District centre
 Local centre
 Neighbourhood centre
 Specialised centre

Recreation and conservation zones

 Sport and recreation
 Open space
 Conservation





Industry zones

 Low impact industry
 High impact industry
 Industry investigation

Other zones

 Community facilities
 Emerging community
 Mixed use
 Rural
 Rural residential
 Special purpose
 Tourism area (Major)
 Township

Cadastral

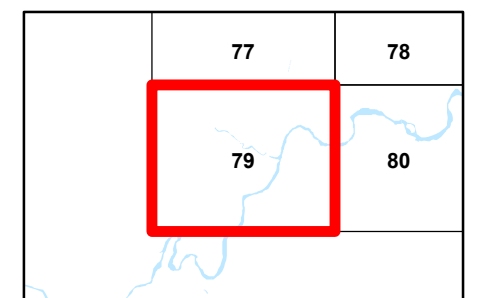
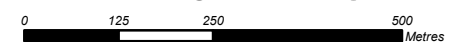
 Local Government Boundary
 Cadastre - June 2016 (Sourced DNRM)
 Suburb or Locality
 Waterway or Waterbody

While every care is taken to ensure the accuracy of this product Mackay Regional Council makes no representations or warranties about the accuracy, reliability, completeness or suitability for any particular purpose and disclaims all responsibility and all liability (including without limitation, liability in negligence) or all expenses, losses, damages (including indirect or consequential damage) and costs you may incur as a result of this product being inaccurate or incomplete in any way or for any reason.

© Copyright Mackay Regional Council 2017
 Gazettal Date: 30 June 2017
 QPP Version 4.0

Geocentric Datum of Australia 1994 (GDA94)

Approx Scale @ A3 1:10000

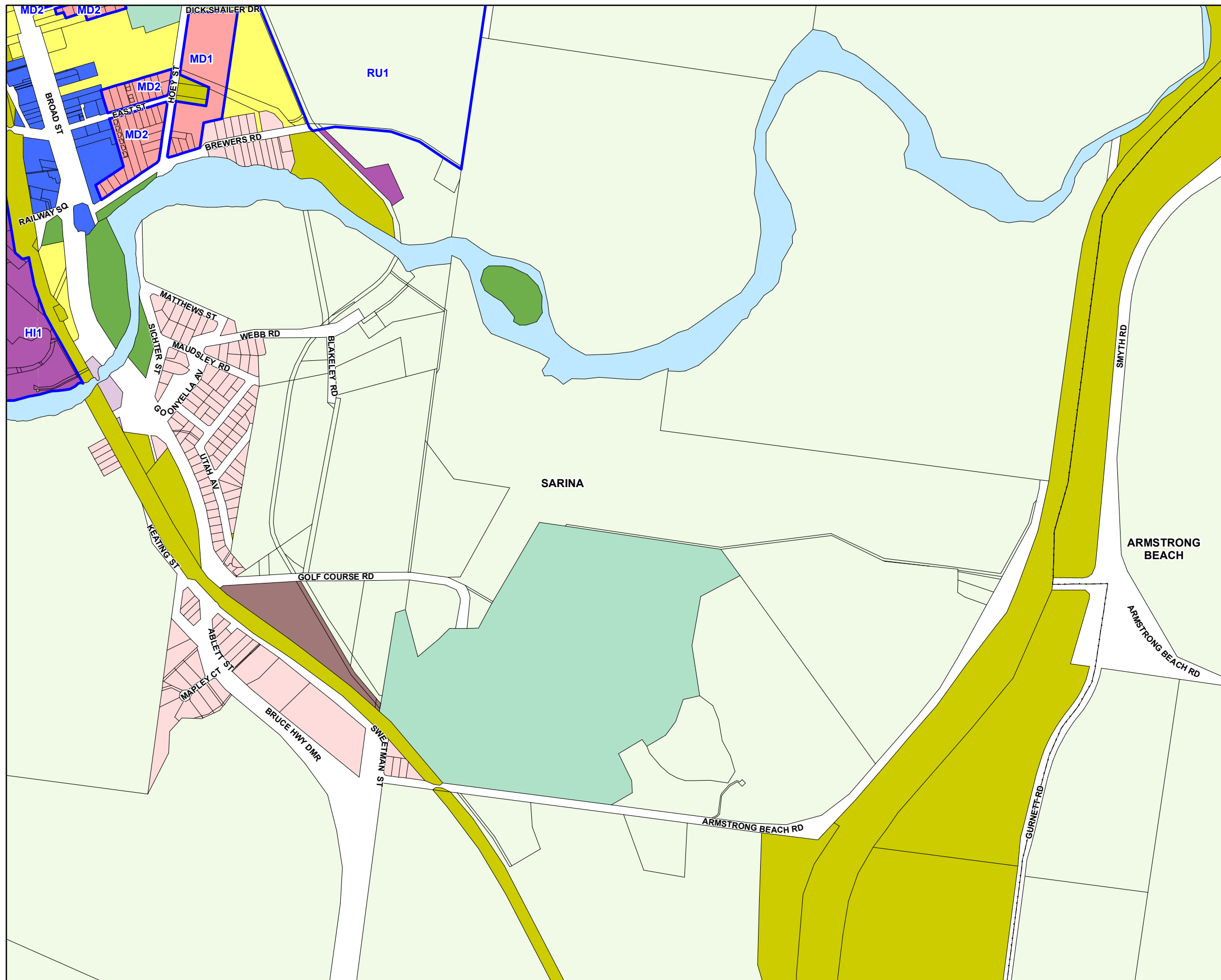


Zone Map - Z0 - 79

Mackay Region **PLANNING SCHEME**



Planning Scheme
Zone Maps



Zones

Zone Precinct Boundary

Residential zones

Low density residential
 Medium density residential
 High density residential

Centre zones

Principal centre
 Major centre
 District centre
 Local centre
 Neighbourhood centre
 Specialised centre

Recreation and conservation zones

Sport and recreation
 Open space
 Conservation

Industry zones

Low impact industry
 High impact industry
 Industry investigation

Other zones

Community facilities
 Emerging community
 Mixed use
 Rural
 Rural residential
 Special purpose
 Tourism area (Major)
 Township

Cadastral

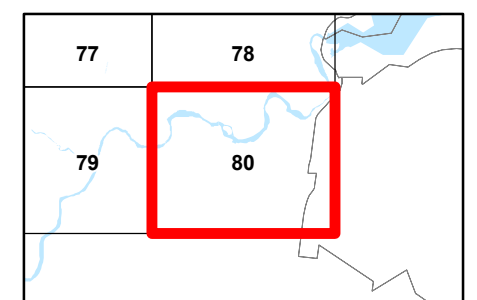
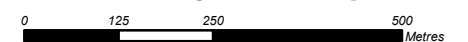
Local Government Boundary
 Cadastre - June 2016 (Sourced DNRM)
 Suburb or Locality
 Waterway or Waterbody

While every care is taken to ensure the accuracy of this product Mackay Regional Council makes no representations or warranties about the accuracy, reliability, completeness or suitability for any particular purpose and disclaims all responsibility and all liability (including without limitation, liability in negligence) or all expenses, losses, damages (including indirect or consequential damage) and costs you may incur as a result of this product being inaccurate or incomplete in any way or for any reason.

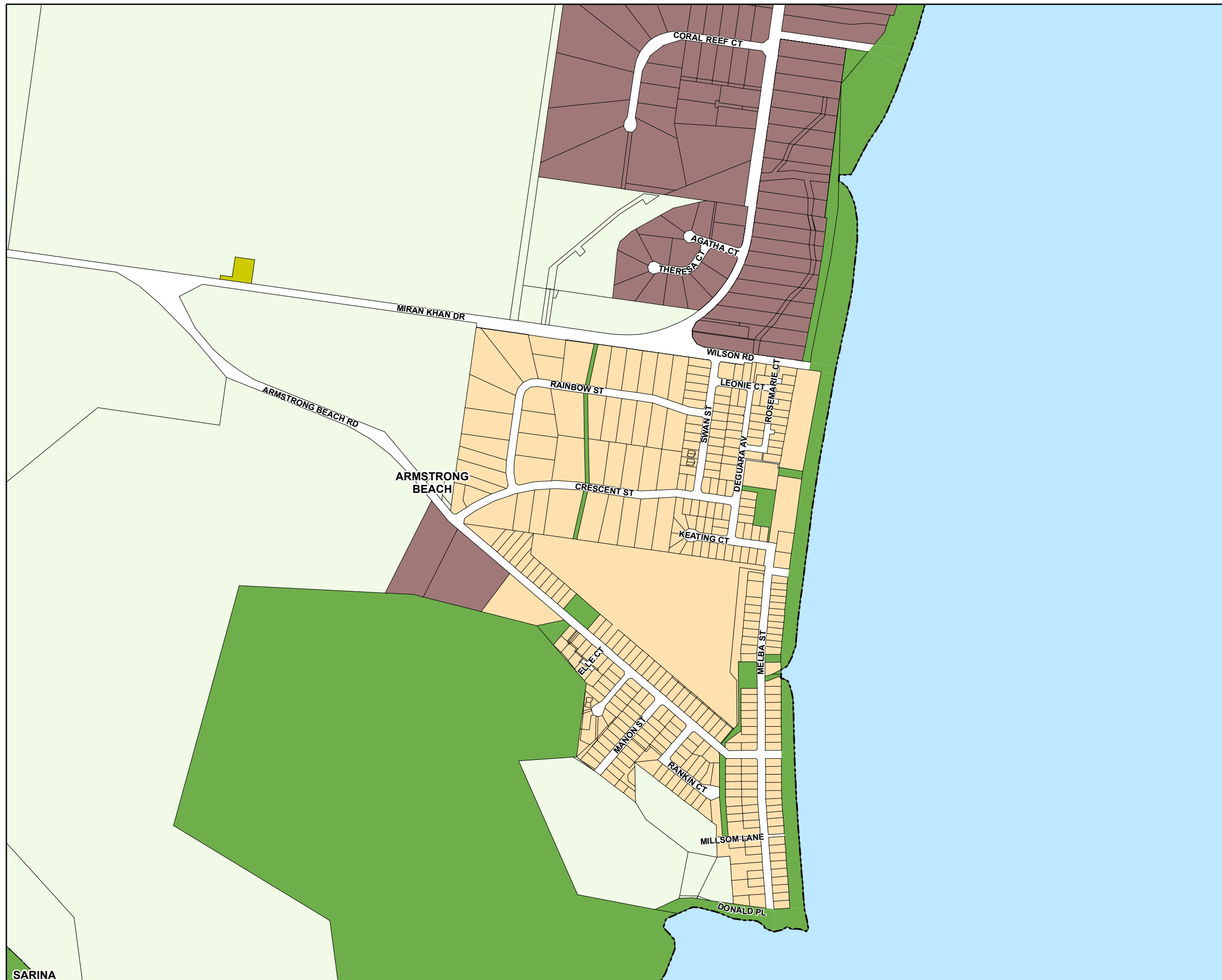
© Copyright Mackay Regional Council 2017
 Gazettal Date: 30 June 2017
 QPP Version 4.0

Geocentric Datum of Australia 1994 (GDA94)


Approx Scale @ A3 1:10000






Zone Map - Z0 - 80









Zones

 Zone Precinct Boundary




Residential zones

 Low density residential
 Medium density residential
 High density residential




Centre zones

 Principal centre
 Major centre
 District centre
 Local centre
 Neighbourhood centre
 Specialised centre









Recreation and conservation zones

 Sport and recreation
 Open space
 Conservation





Industry zones

 Low impact industry
 High impact industry
 Industry investigation

Other zones

 Community facilities
 Emerging community
 Mixed use
 Rural
 Rural residential
 Special purpose
 Tourism area (Major)
 Township

Cadastral

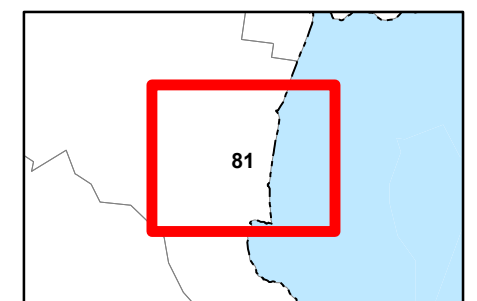
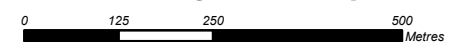
 Local Government Boundary
 Cadastral - June 2016 (Sourced DNRM)
 Suburb or Locality
 Waterway or Waterbody

While every care is taken to ensure the accuracy of this product Mackay Regional Council makes no representations or warranties about the accuracy, reliability, completeness or suitability for any particular purpose and disclaims all responsibility and all liability (including without limitation, liability in negligence) or all expenses, losses, damages (including indirect or consequential damage) and costs you may incur as a result of this product being inaccurate or incomplete in any way or for any reason.

© Copyright Mackay Regional Council 2017
 Gazetted Date: 30 June 2017
 QPP Version 4.0

Geocentric Datum of Australia 1994 (GDA94)


Approx Scale @ A3 1:10000






Zone Map - Z0 - 81









Zones

 Zone Precinct Boundary




Residential zones

 Low density residential
 Medium density residential
 High density residential




Centre zones

 Principal centre
 Major centre
 District centre
 Local centre
 Neighbourhood centre
 Specialised centre







Recreation and conservation zones

 Sport and recreation
 Open space
 Conservation





Industry zones

 Low impact industry
 High impact industry
 Industry investigation

Other zones

 Community facilities
 Emerging community
 Mixed use
 Rural
 Rural residential
 Special purpose
 Tourism area (Major)
 Township

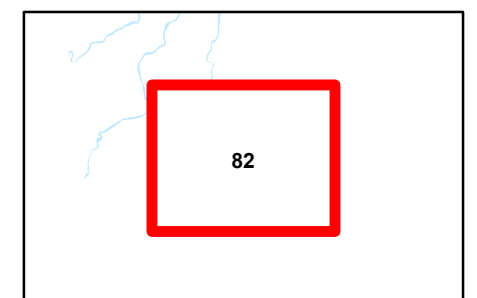

Cadastre

 Local Government Boundary
 Cadastre - June 2016 (Sourced DNRM)
 Suburb or Locality
 Waterway or Waterbody

While every care is taken to ensure the accuracy of this product Mackay Regional Council makes no representations or warranties about the accuracy, reliability, completeness or suitability for any particular purpose and disclaims all responsibility and all liability (including without limitation, liability in negligence) or all expenses, losses, damages (including indirect or consequential damage) and costs you may incur as a result of this product being inaccurate or incomplete in any way or for any reason.

© Copyright Mackay Regional Council 2017
 Gazettal Date: 30 June 2017
 QPP Version 4.0
 Geocentric Datum of Australia 1994 (GDA94)

Approx Scale @ A3 1:10000



Zone Map - Z0 - 82