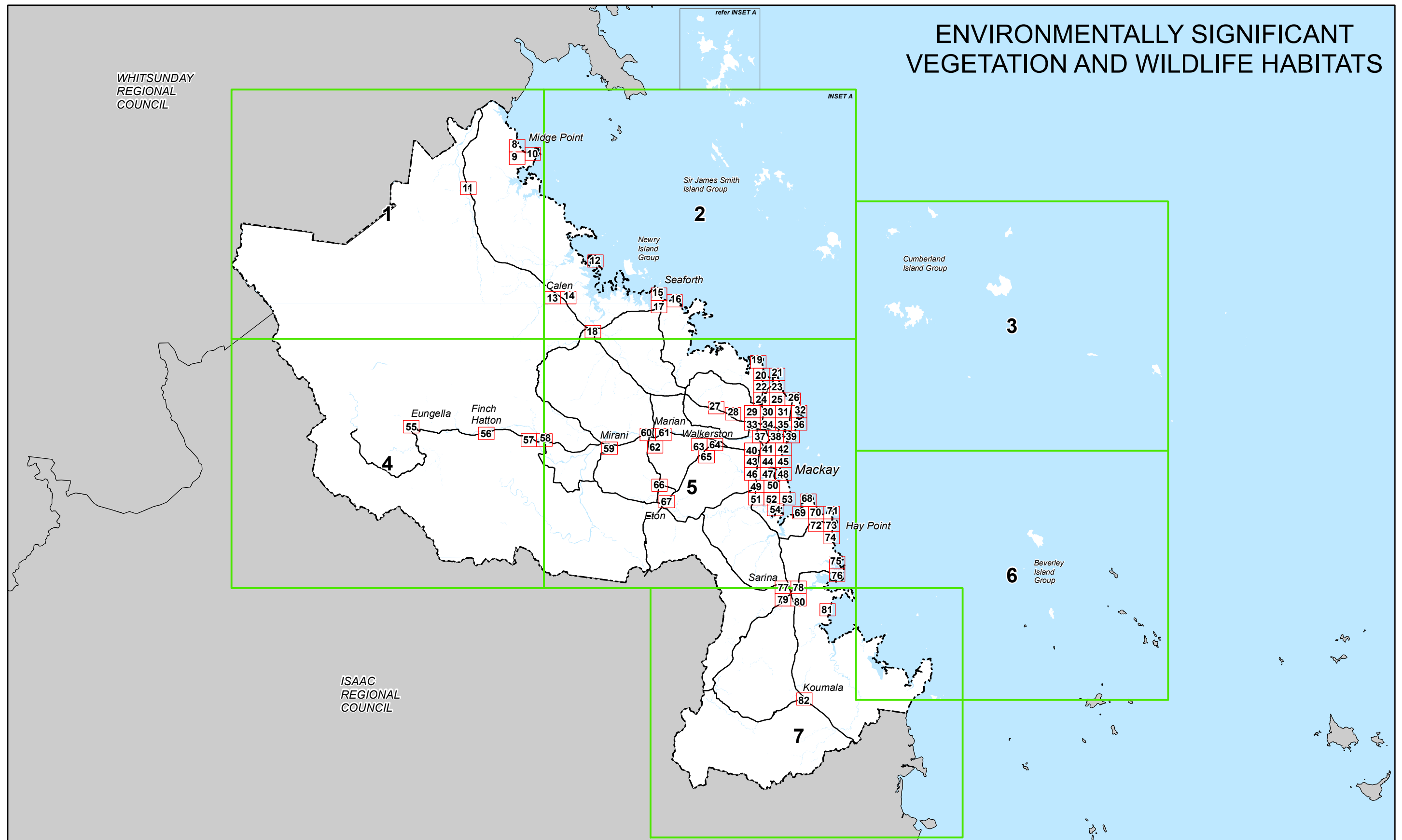
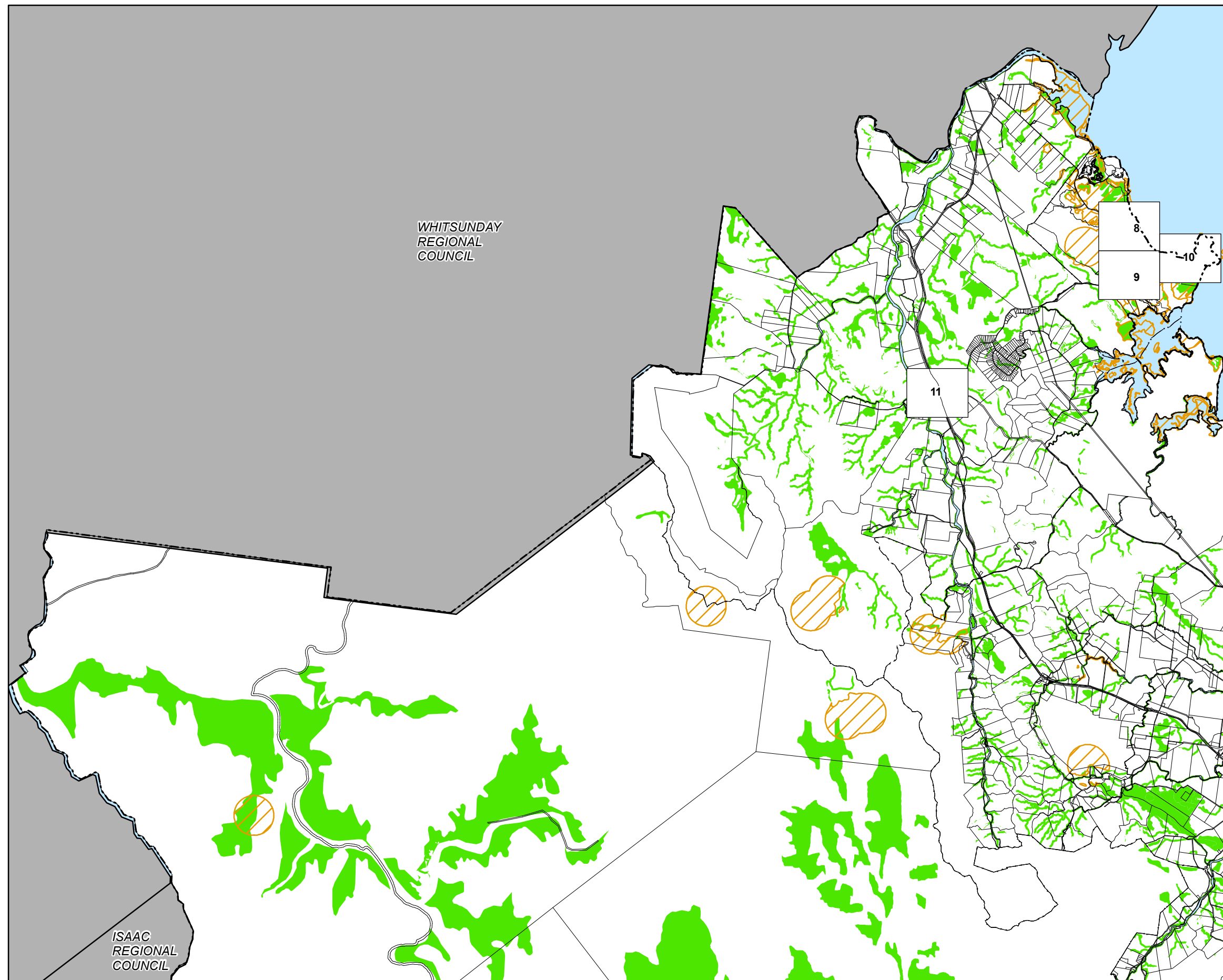


GRID INDEX - BIODIVERSITY OVERLAY MAPS





Environment

- Environmentally significant vegetation
- Wildlife habitat

Cadastre

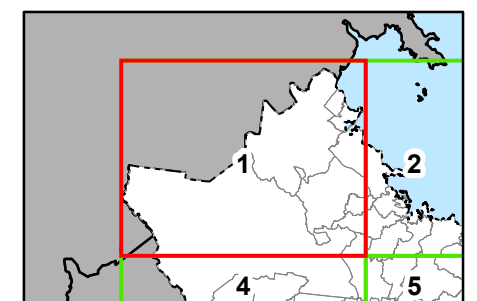
- Local Government Boundary
- Cadastre - June 2016 (Sourced DNRM)
- Suburb or Locality
- Waterway or Waterbody

Biodiversity Overlay data was supplied by the Department of Environment and Heritage Protection (DEHP) (dated 1 August 2014) relating to areas of environmental significance. This data is to be used as a guide only for planning purposes.

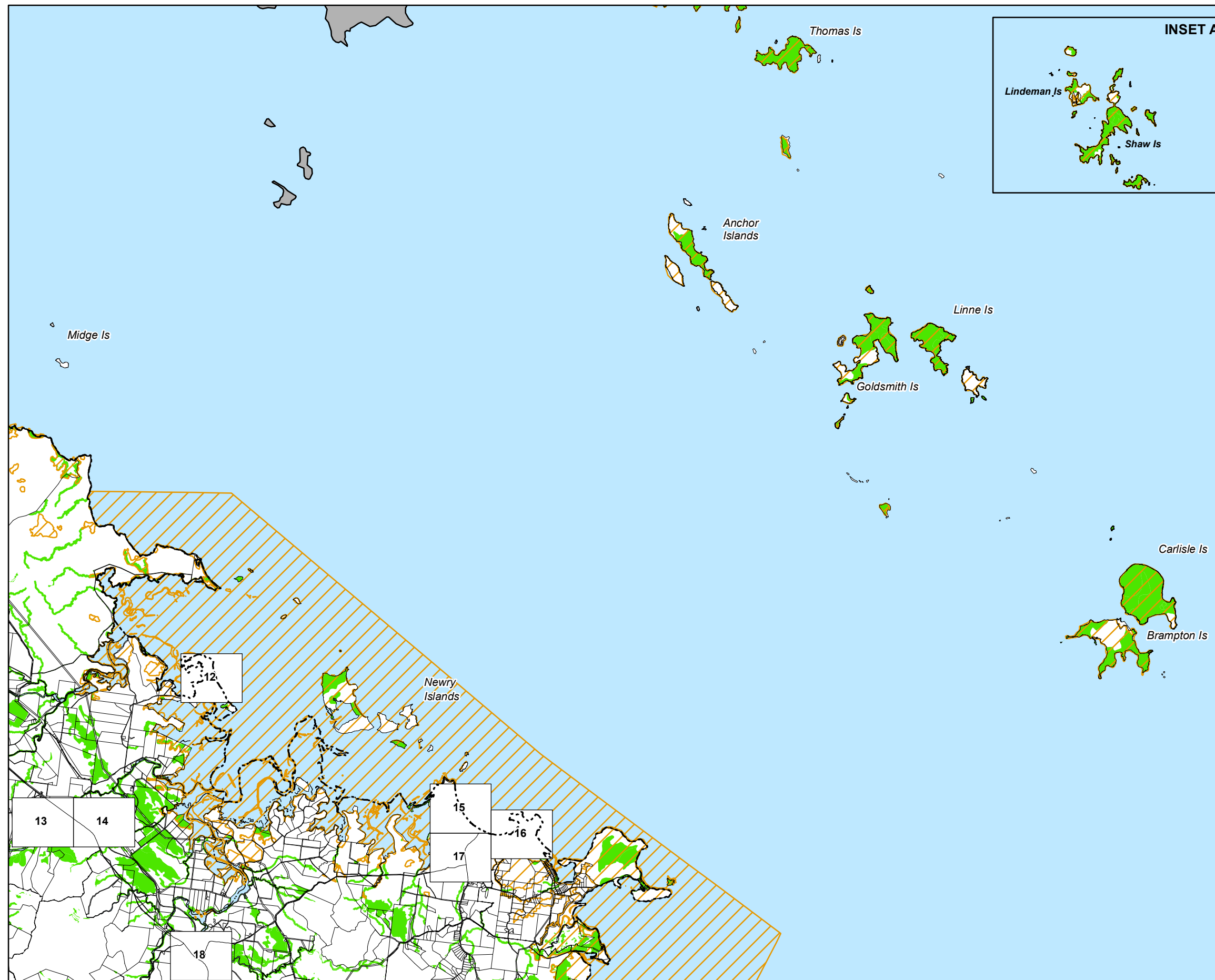
While every care is taken to ensure the accuracy of this product Mackay Regional Council makes no representations or warranties about the accuracy, reliability, completeness or suitability for any particular purpose and disclaims all responsibility and all liability (including without limitation, liability in negligence) or all expenses, losses, damages (including indirect or consequential damage) and costs you may incur as a result of this product being inaccurate or incomplete in any way or for any reason.

© Copyright Mackay Regional Council 2017
Gazettal Date: 30 June 2017
QPP Version 4.0
Geocentric Datum of Australia 1994 (GDA94)

Approx Scale @ A3 1:200,000



Environmentally Significant Vegetation and Wildlife Habitats - BD - SV - 1



INSET A



Environment

- Environmentally significant vegetation
- Wildlife habitat

Cadastre

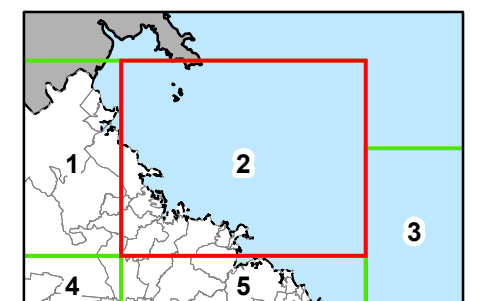
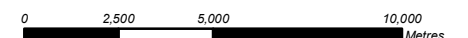
- Local Government Boundary
- Cadastre - June 2016 (Sourced DNRM)
- Suburb or Locality
- Waterway or Waterbody

Biodiversity Overlay data was supplied by the Department of Environment and Heritage Protection (DEHP) (dated 1 August 2014) relating to areas of environmental significance. This data is to be used as a guide only for planning purposes.

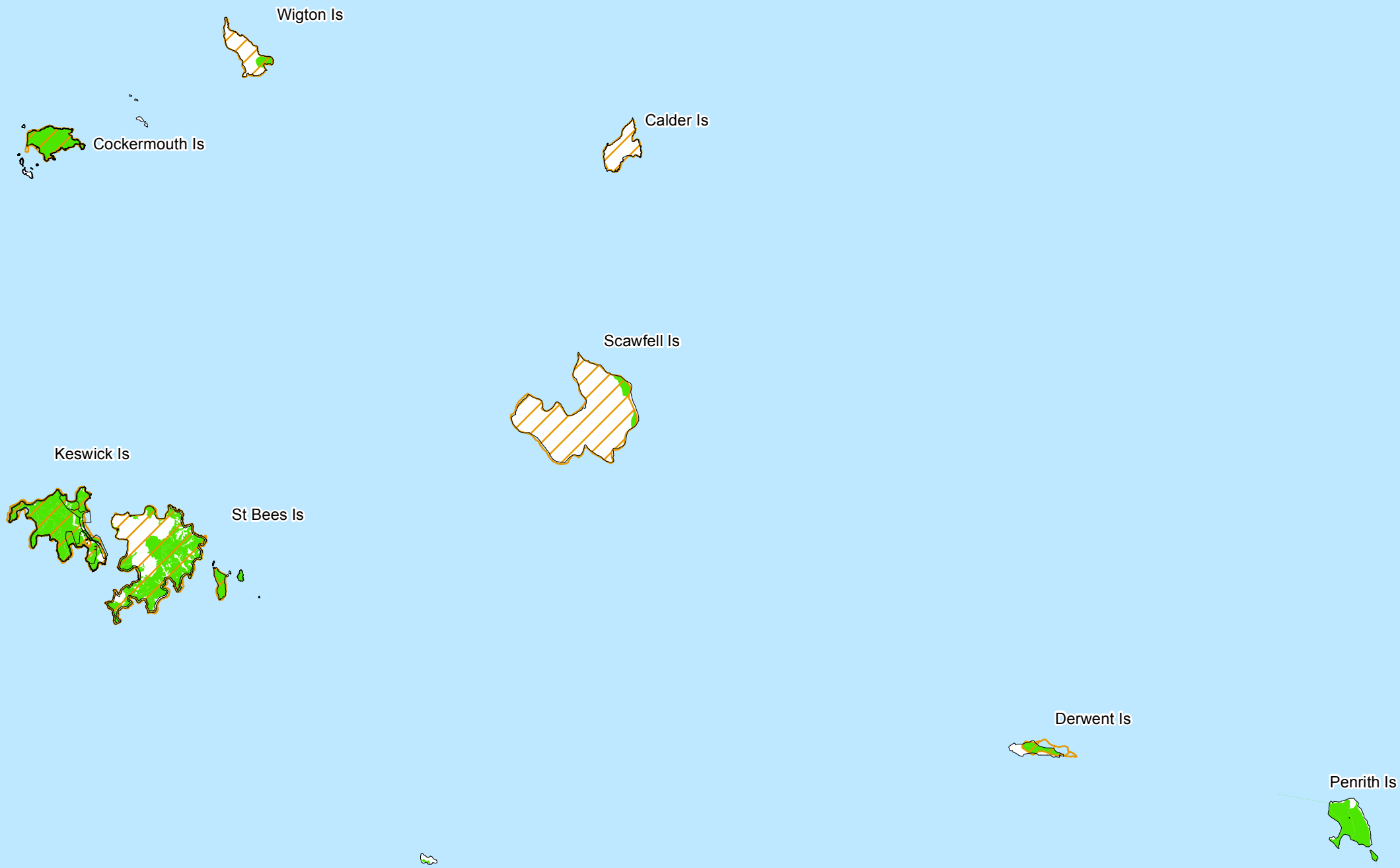
While every care is taken to ensure the accuracy of this product Mackay Regional Council makes no representations or warranties about the accuracy, reliability, completeness or suitability for any particular purpose and disclaims all responsibility and all liability (including without limitation, liability in negligence) or all expenses, losses, damages (including indirect or consequential damage) and costs you may incur as a result of this product being inaccurate or incomplete in any way or for any reason.

© Copyright Mackay Regional Council 2017
Gazettal Date: 30 June 2017
QPP Version 4.0
Geocentric Datum of Australia 1994 (GDA94)



Approx Scale @ A3 1:200,000







Environmentally Significant Vegetation and Wildlife Habitats - BD - SV - 2



Environment

-  Environmentally significant vegetation
-  Wildlife habitat

Cadastre

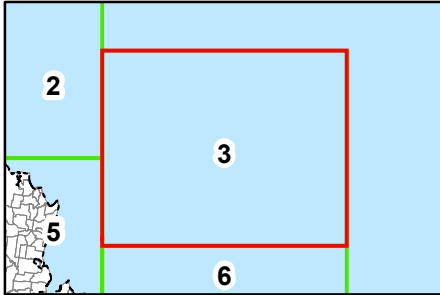
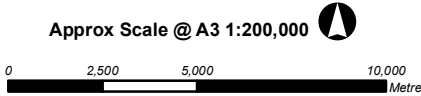
-  Local Government Boundary
-  Cadastre - June 2016 (Sourced DNRM)
-  Suburb or Locality
-  Waterway or Waterbody

Biodiversity Overlay data was supplied by the Department of Environment and Heritage Protection (DEHP) (dated 1 August 2014) relating to areas of environmental significance. This data is to be used as a guide only for planning purposes.

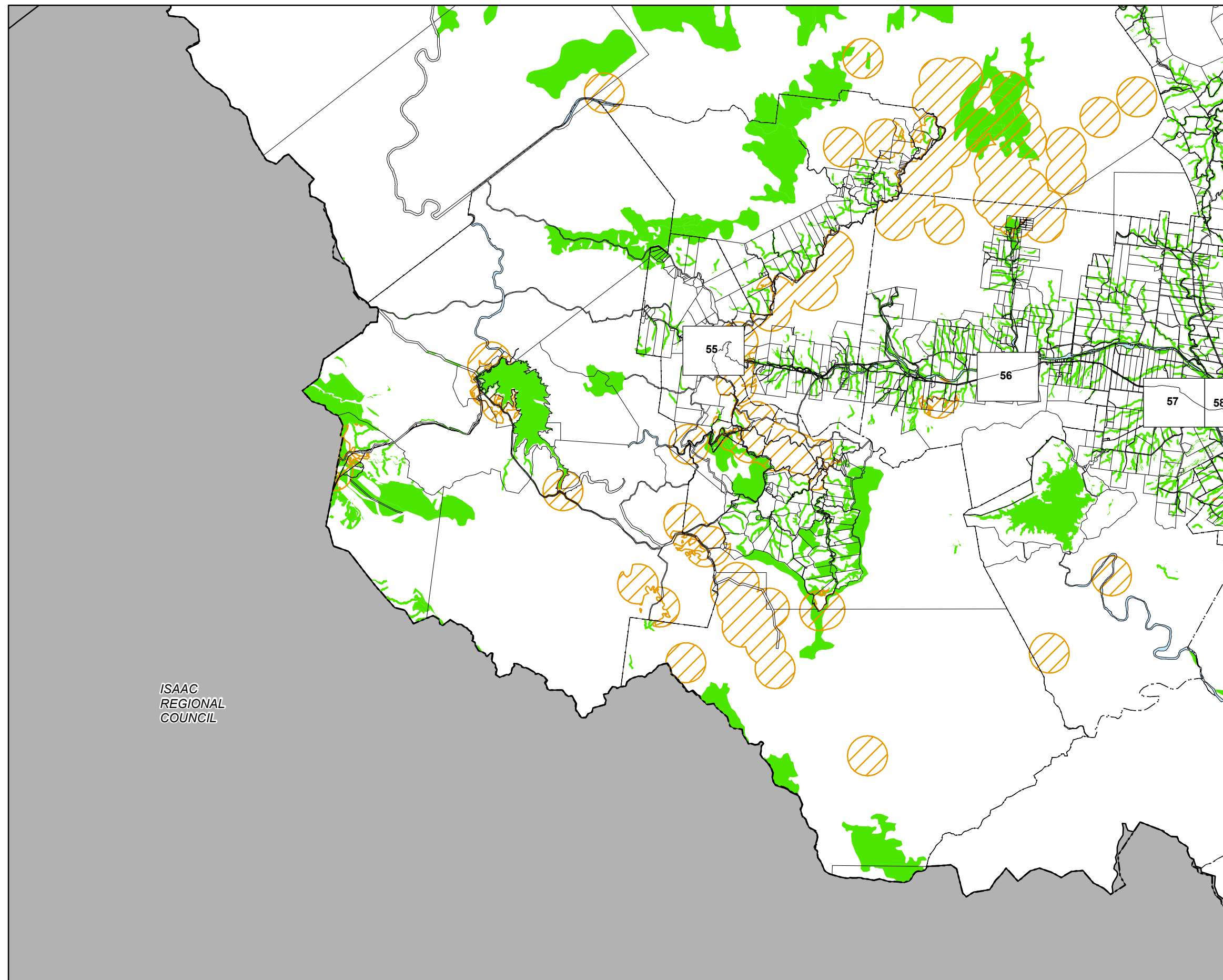
While every care is taken to ensure the accuracy of this product Mackay Regional Council makes no representations or warranties about the accuracy, reliability, completeness or suitability for any particular purpose and disclaims all responsibility and all liability (including without limitation, liability in negligence) or all expenses, losses, damages (including indirect or consequential damage) and costs you may incur as a result of this product being inaccurate or incomplete in any way or for any reason.

© Copyright Mackay Regional Council 2017
Gazettal Date: 30 June 2017
QPP Version 4.0
Geocentric Datum of Australia 1994 (GDA94)

Approx Scale @ A3 1:200,000



Environmentally Significant Vegetation - BD - SV - 3
and Wildlife Habitats



ISAAC
REGIONAL
COUNCIL

Environment

- Environmentally significant vegetation
- Wildlife habitat

Cadastre

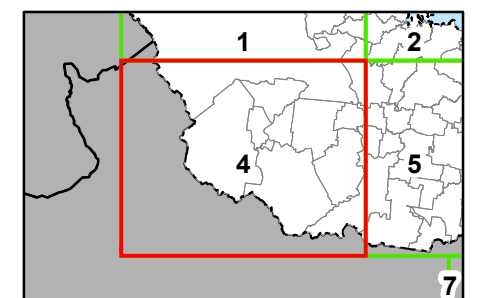
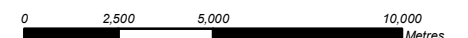
- Local Government Boundary
- Cadastre - June 2016 (Sourced DNRM)
- Suburb or Locality
- Waterway or Waterbody

Biodiversity Overlay data was supplied by the Department of Environment and Heritage Protection (DEHP) (dated 1 August 2014) relating to areas of environmental significance. This data is to be used as a guide only for planning purposes.

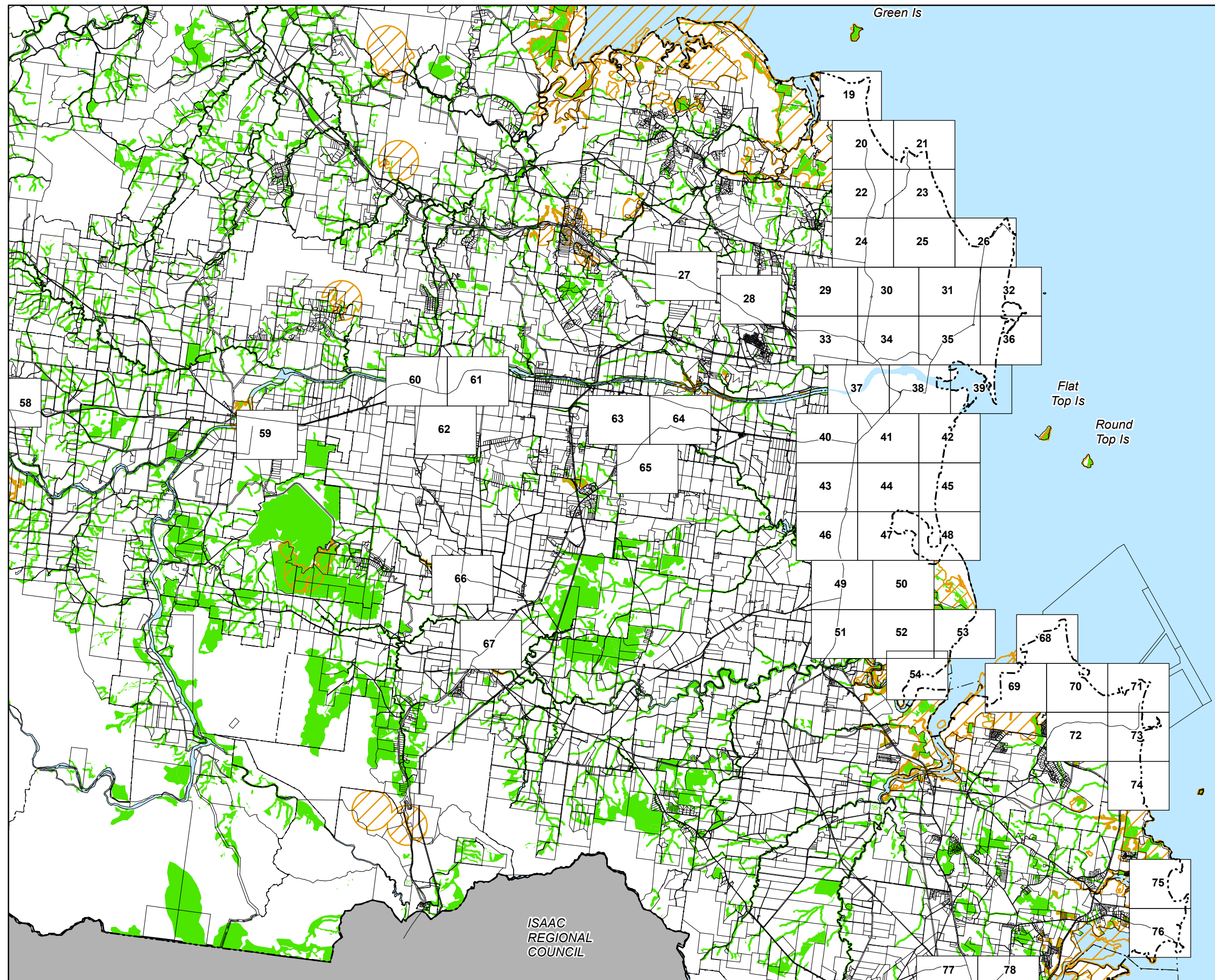
While every care is taken to ensure the accuracy of this product Mackay Regional Council makes no representations or warranties about the accuracy, reliability, completeness or suitability for any particular purpose and disclaims all responsibility and all liability (including without limitation, liability in negligence) or all expenses, losses, damages (including indirect or consequential damage) and costs you may incur as a result of this product being inaccurate or incomplete in any way or for any reason.

© Copyright Mackay Regional Council 2017
Gazettal Date: 30 June 2017
QPP Version 4.0
Geocentric Datum of Australia 1994 (GDA94)

Approx Scale @ A3 1:200,000



Environmentally Significant Vegetation - BD - SV - 4
and Wildlife Habitats



Environment

- Environmentally significant vegetation
- Wildlife habitat

Cadastre

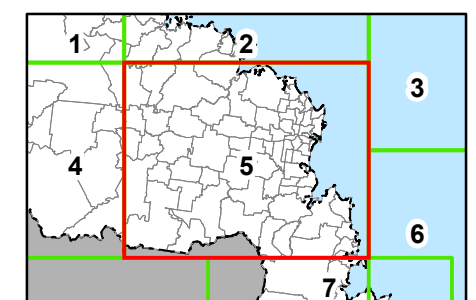
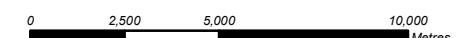
- Local Government Boundary
- Cadastre - June 2016 (Sourced DNRM)
- Suburb or Locality
- Waterway or Waterbody

Biodiversity Overlay data was supplied by the Department of Environment and Heritage Protection (DEHP) (dated 1 August 2014) relating to areas of environmental significance. This data is to be used as a guide only for planning purposes.

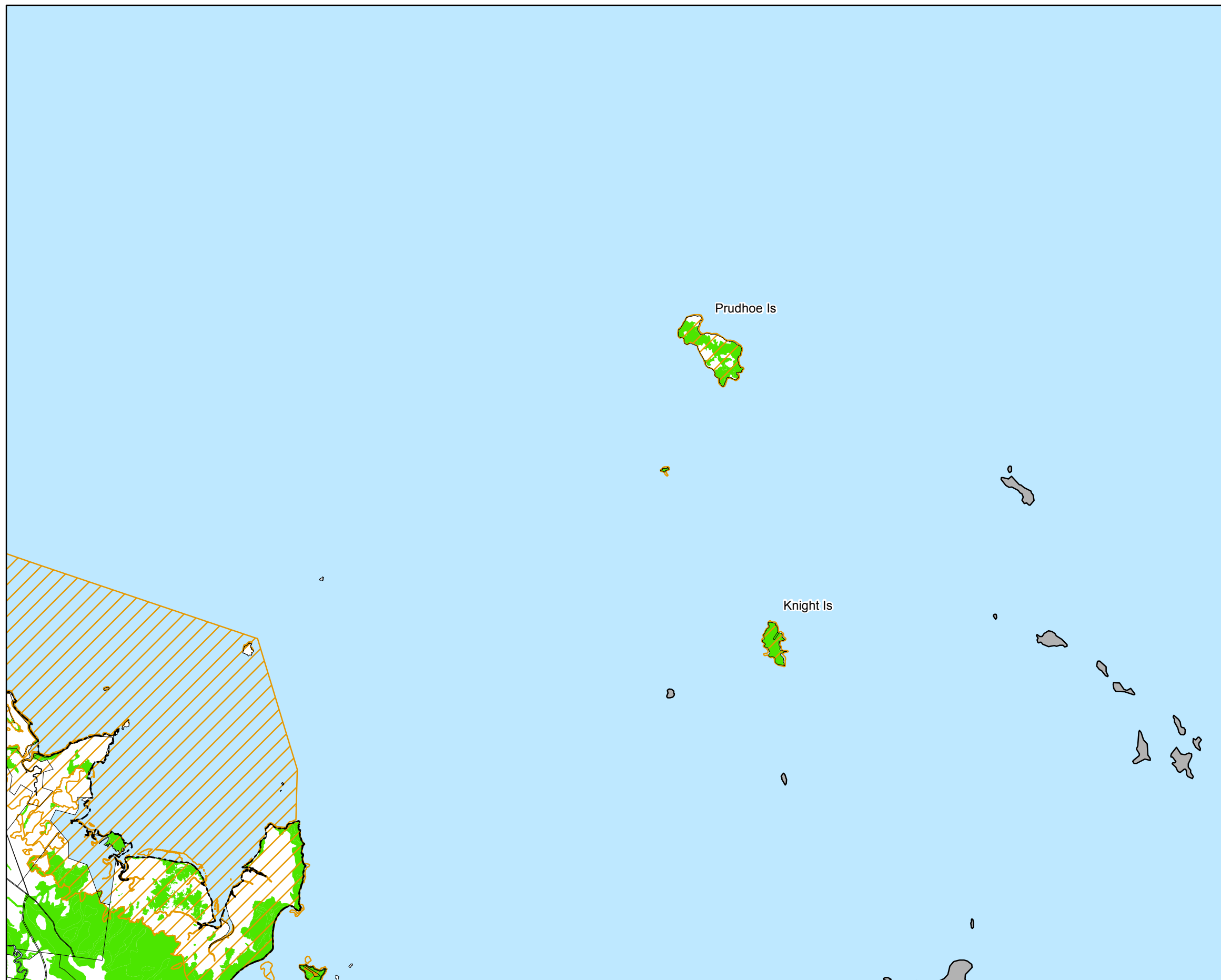
While every care is taken to ensure the accuracy of this product Mackay Regional Council makes no representations or warranties about the accuracy, reliability, completeness or suitability for any particular purpose and disclaims all responsibility and all liability (including without limitation, liability in negligence) or all expenses, losses, damages (including indirect or consequential damage) and costs you may incur as a result of this product being inaccurate or incomplete in any way or for any reason.

© Copyright Mackay Regional Council 2017
Gazettal Date: 30 June 2017
QPP Version 4.0
Geocentric Datum of Australia 1994 (GDA94)

Approx Scale @ A3 1:200,000



Environmentally Significant Vegetation and Wildlife Habitats - BD - SV - 5



Environment

- Environmentally significant vegetation
- Wildlife habitat

Cadastre

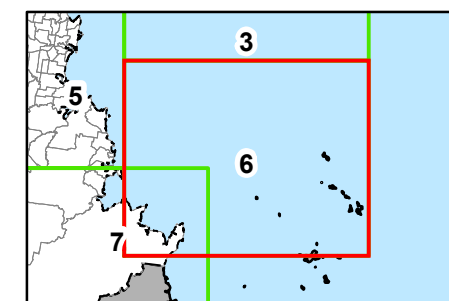
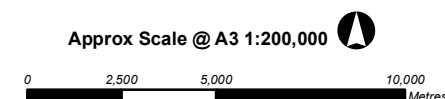
- Local Government Boundary
- Cadastre - June 2016 (Sourced DNRM)
- Suburb or Locality
- Waterway or Waterbody

Biodiversity Overlay data was supplied by the Department of Environment and Heritage Protection (DEHP) (dated 1 August 2014) relating to areas of environmental significance. This data is to be used as a guide only for planning purposes.

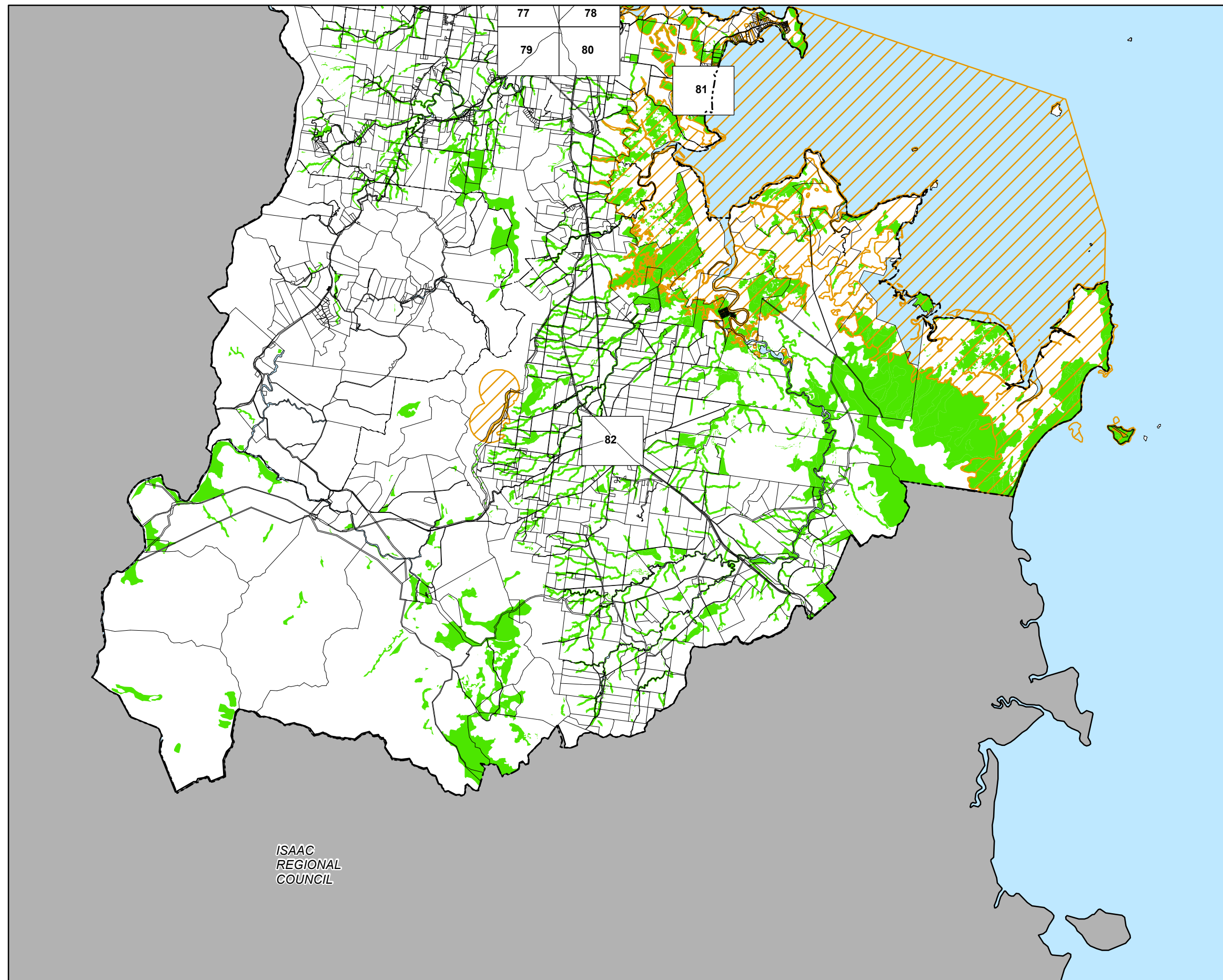
While every care is taken to ensure the accuracy of this product Mackay Regional Council makes no representations or warranties about the accuracy, reliability, completeness or suitability for any particular purpose and disclaims all responsibility and all liability (including without limitation, liability in negligence) or all expenses, losses, damages (including indirect or consequential damage) and costs you may incur as a result of this product being inaccurate or incomplete in any way or for any reason.

© Copyright Mackay Regional Council 2017
Gazettal Date: 30 June 2017
QPP Version 4.0
Geocentric Datum of Australia 1994 (GDA94)

Approx Scale @ A3 1:200,000



Environmentally Significant Vegetation and Wildlife Habitats - BD - SV - 6



ISAAC
REGIONAL
COUNCIL

Environment

- Environmentally significant vegetation
- Wildlife habitat

Cadastre

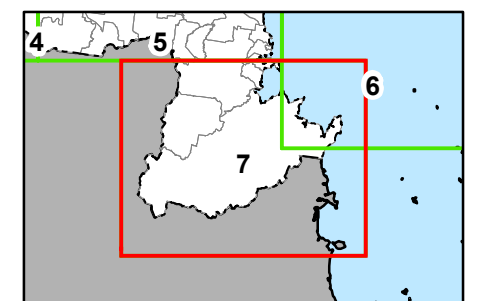
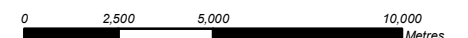
- Local Government Boundary
- Cadastre - June 2016 (Sourced DNRM)
- Suburb or Locality
- Waterway or Waterbody

Biodiversity Overlay data was supplied by the Department of Environment and Heritage Protection (DEHP) (dated 1 August 2014) relating to areas of environmental significance. This data is to be used as a guide only for planning purposes.

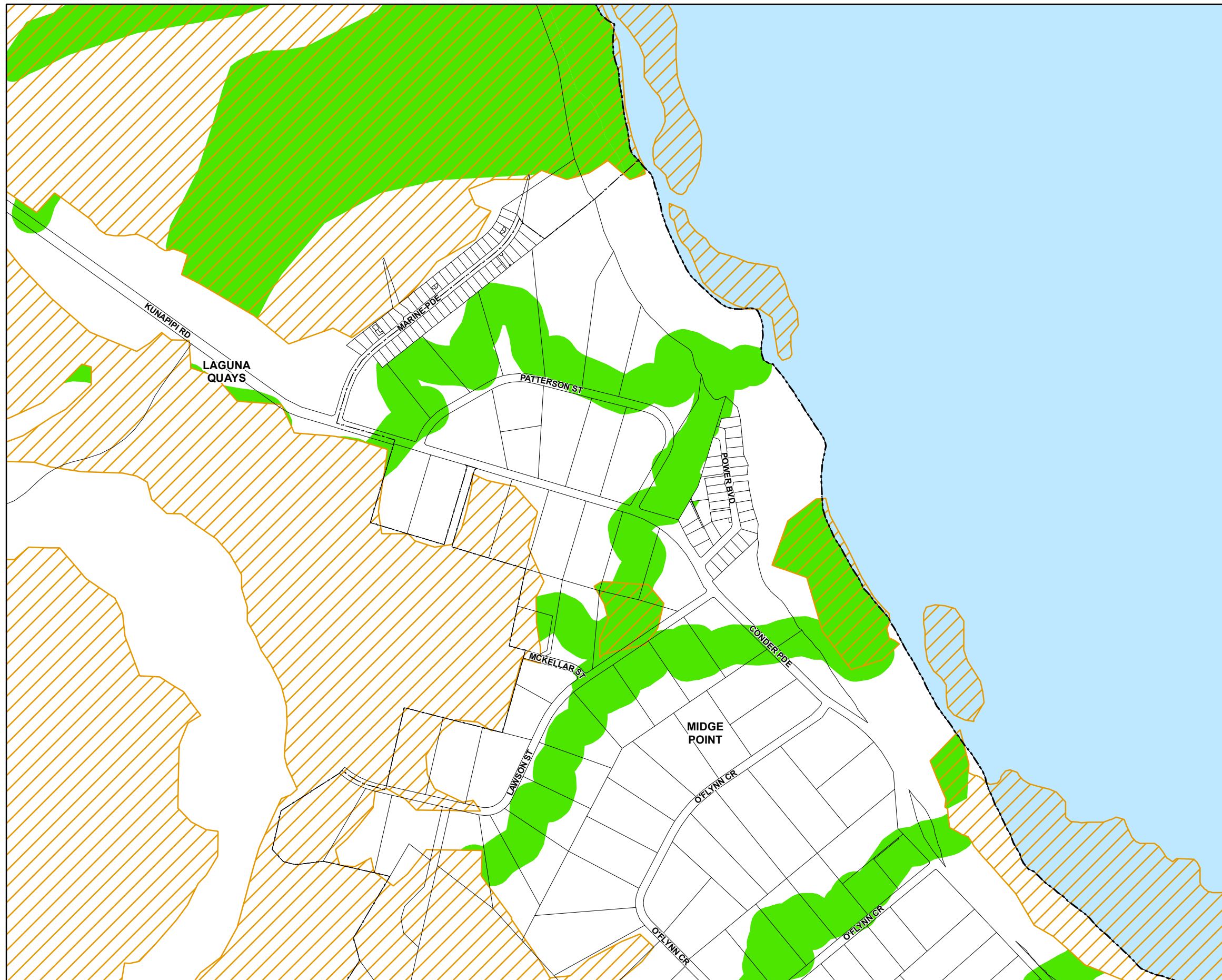
While every care is taken to ensure the accuracy of this product Mackay Regional Council makes no representations or warranties about the accuracy, reliability, completeness or suitability for any particular purpose and disclaims all responsibility and all liability (including without limitation, liability in negligence) or all expenses, losses, damages (including indirect or consequential damage) and costs you may incur as a result of this product being inaccurate or incomplete in any way or for any reason.

© Copyright Mackay Regional Council 2017
Gazettal Date: 30 June 2017
QPP Version 4.0
Geocentric Datum of Australia 1994 (GDA94)

Approx Scale @ A3 1:200,000



Environmentally Significant Vegetation and Wildlife Habitats - BD - SV - 7



Environment

- Environmentally significant vegetation
- Wildlife habitat

Cadastre

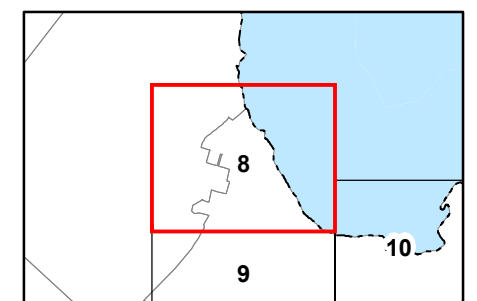
- Local Government Boundary
- Cadastre - June 2016 (Sourced DNRM)
- Suburb or Locality
- Waterway or Waterbody

Biodiversity Overlay data was supplied by the Department of Environment and Heritage Protection (DEHP) (dated 1 August 2014) relating to areas of environmental significance. This data is to be used as a guide only for planning purposes.

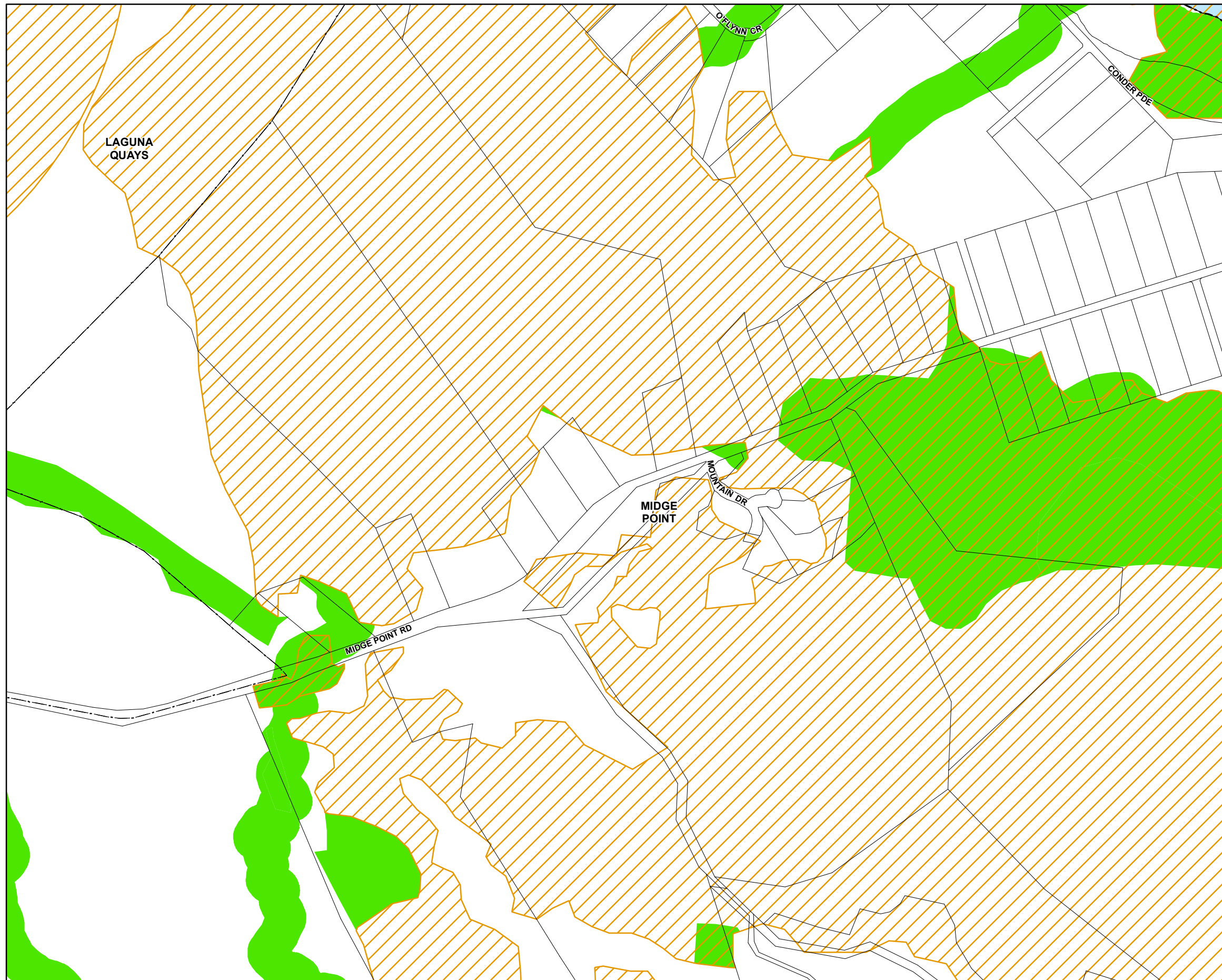
While every care is taken to ensure the accuracy of this product Mackay Regional Council makes no representations or warranties about the accuracy, reliability, completeness or suitability for any particular purpose and disclaims all responsibility and all liability (including without limitation, liability in negligence) or all expenses, losses, damages (including indirect or consequential damage) and costs you may incur as a result of this product being inaccurate or incomplete in any way or for any reason.

© Copyright Mackay Regional Council 2017
Gazettal Date: 30 June 2017
QPP Version 4.0
Geocentric Datum of Australia 1994 (GDA94)

Approx Scale @ A3 1:10000



Environmentally Significant Vegetation
and Wildlife Habitats - **BD - SV - 8**



Environment

- Environmentally significant vegetation
- Wildlife habitat

Cadastre

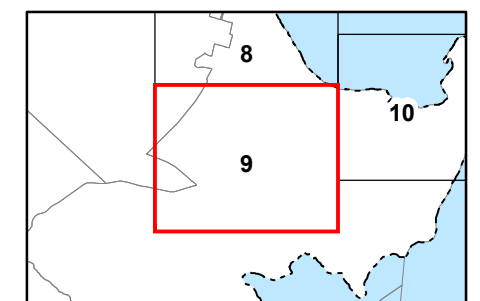
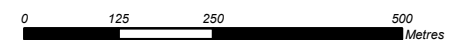
- Local Government Boundary
- Cadastre - June 2016 (Sourced DNRM)
- Suburb or Locality
- Waterway or Waterbody

Biodiversity Overlay data was supplied by the Department of Environment and Heritage Protection (DEHP) (dated 1 August 2014) relating to areas of environmental significance. This data is to be used as a guide only for planning purposes.

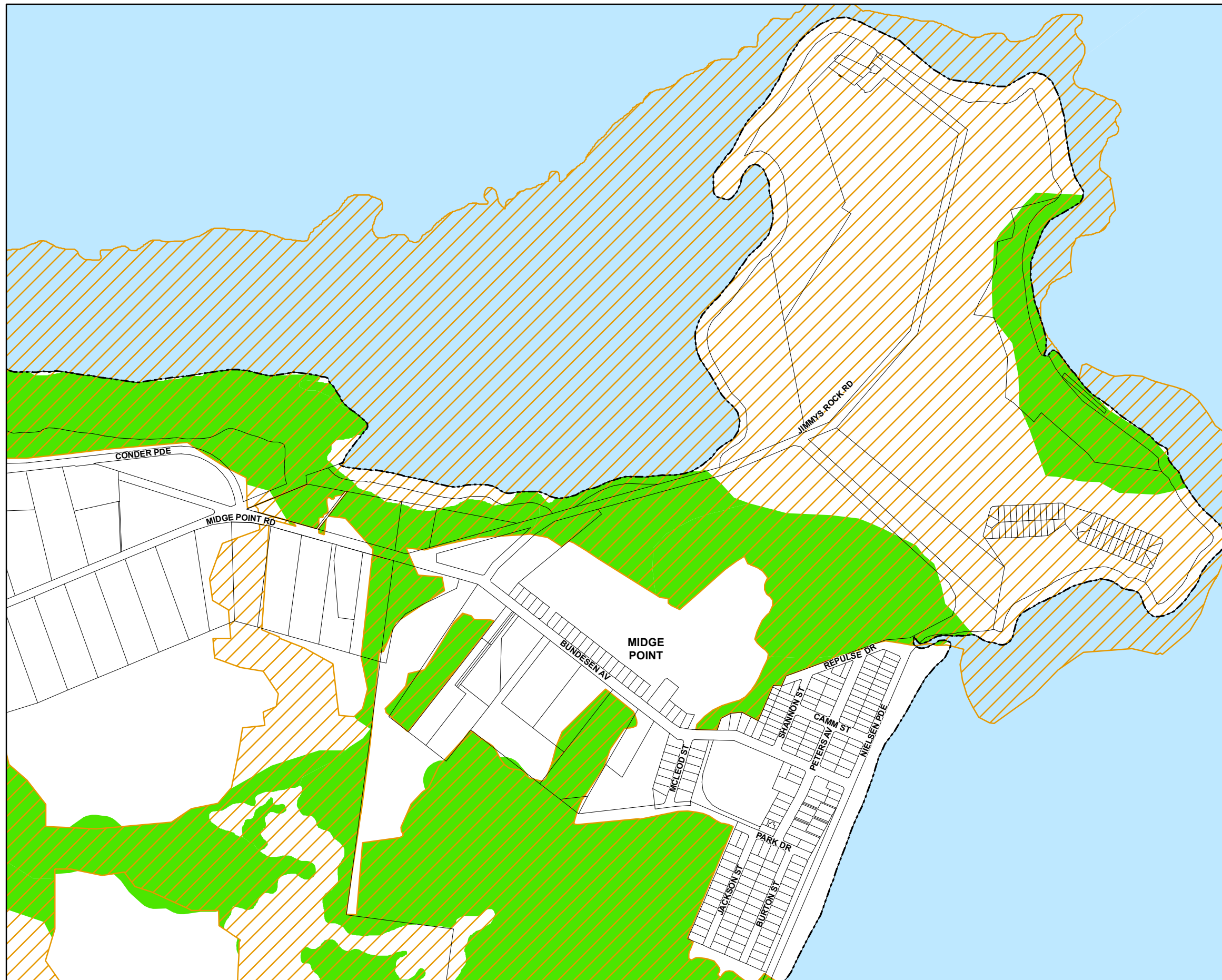
While every care is taken to ensure the accuracy of this product Mackay Regional Council makes no representations or warranties about the accuracy, reliability, completeness or suitability for any particular purpose and disclaims all responsibility and all liability (including without limitation, liability in negligence) or all expenses, losses, damages (including indirect or consequential damage) and costs you may incur as a result of this product being inaccurate or incomplete in any way or for any reason.

© Copyright Mackay Regional Council 2017
Gazettal Date: 30 June 2017
QPP Version 4.0
Geocentric Datum of Australia 1994 (GDA94)

Approx Scale @ A3 1:10000



Environmentally Significant Vegetation
and Wildlife Habitats - **BD - SV - 9**



Environment

- Environmentally significant vegetation
- Wildlife habitat

Cadastre

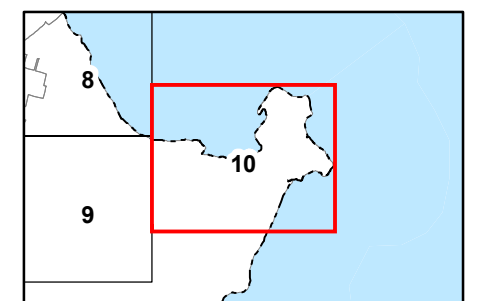
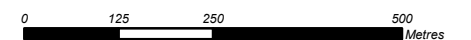
- Local Government Boundary
- Cadastre - June 2016 (Sourced DNRM)
- Suburb or Locality
- Waterway or Waterbody

Biodiversity Overlay data was supplied by the Department of Environment and Heritage Protection (DEHP) (dated 1 August 2014) relating to areas of environmental significance. This data is to be used as a guide only for planning purposes.

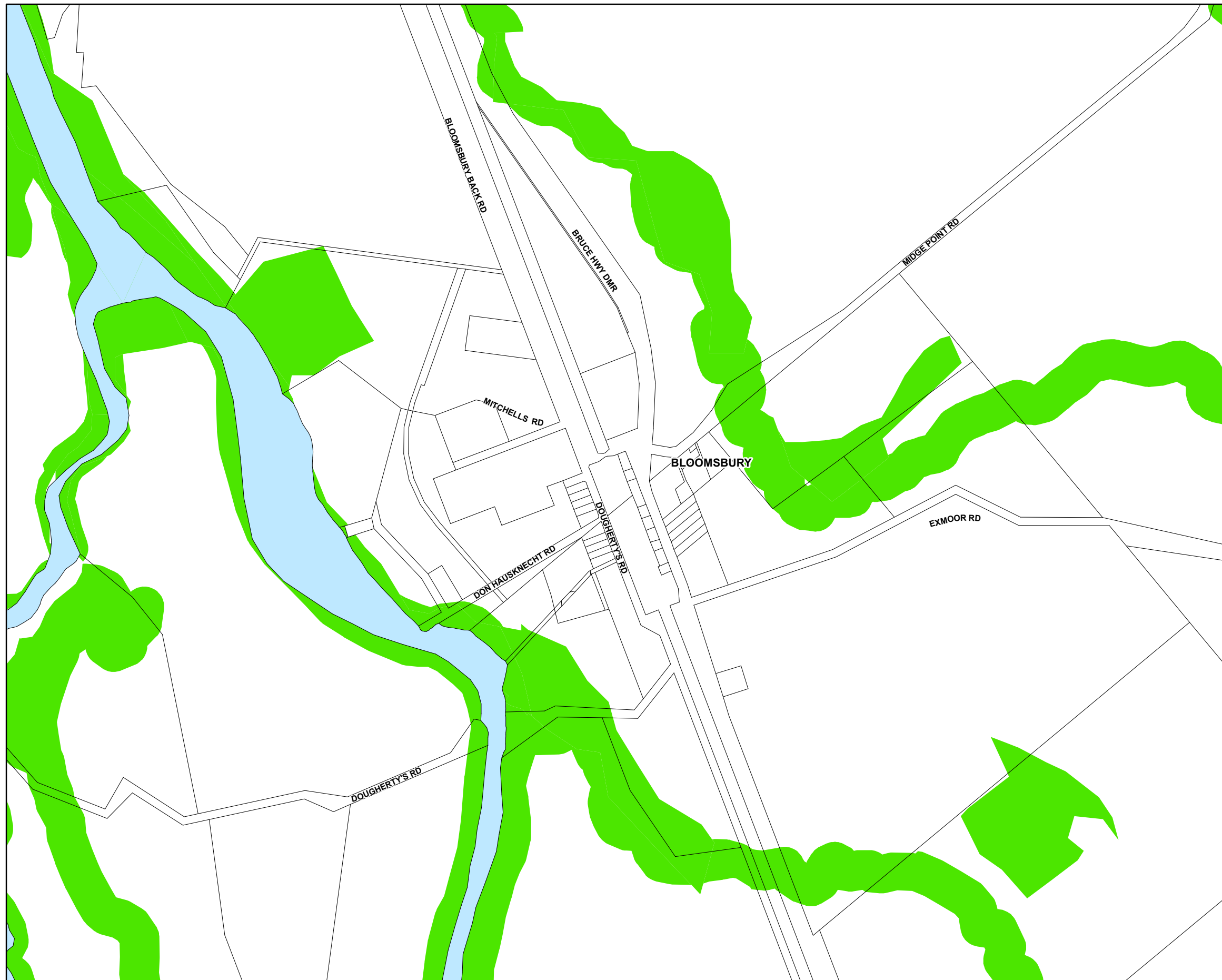
While every care is taken to ensure the accuracy of this product Mackay Regional Council makes no representations or warranties about the accuracy, reliability, completeness or suitability for any particular purpose and disclaims all responsibility and all liability (including without limitation, liability in negligence) or all expenses, losses, damages (including indirect or consequential damage) and costs you may incur as a result of this product being inaccurate or incomplete in any way or for any reason.

© Copyright Mackay Regional Council 2017
Gazettal Date: 30 June 2017
QPP Version 4.0
Geocentric Datum of Australia 1994 (GDA94)

Approx Scale @ A3 1:10000



Environmentally Significant Vegetation
and Wildlife Habitats - BD - SV - 10



Environment

- Environmentally significant vegetation
- Wildlife habitat

Cadastre

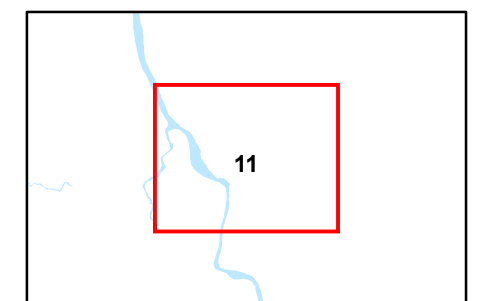
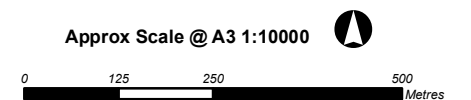
- Local Government Boundary
- Cadastre - June 2016 (Sourced DNRM)
- Suburb or Locality
- Waterway or Waterbody

Biodiversity Overlay data was supplied by the Department of Environment and Heritage Protection (DEHP) (dated 1 August 2014) relating to areas of environmental significance. This data is to be used as a guide only for planning purposes.

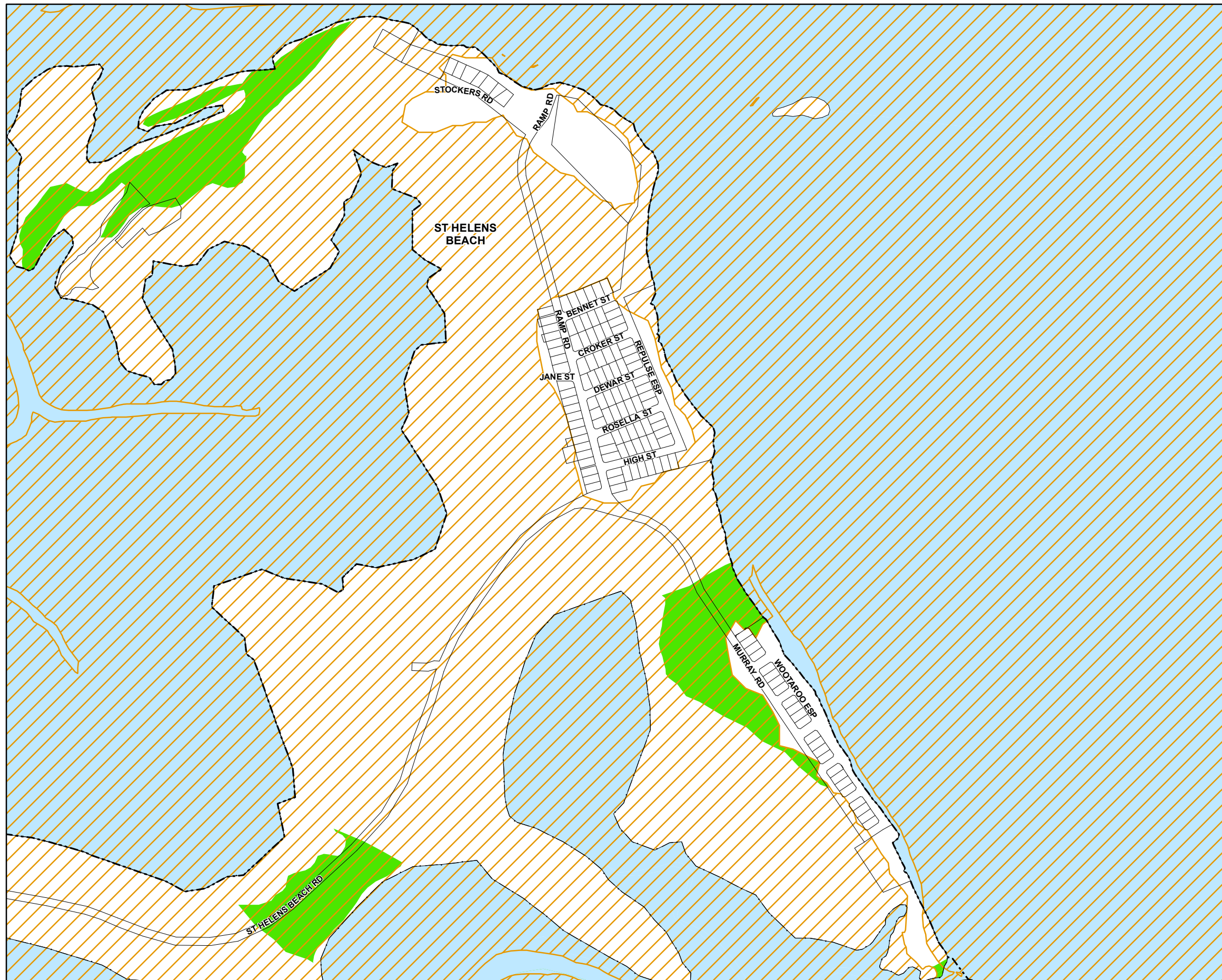
While every care is taken to ensure the accuracy of this product Mackay Regional Council makes no representations or warranties about the accuracy, reliability, completeness or suitability for any particular purpose and disclaims all responsibility and all liability (including without limitation, liability in negligence) or all expenses, losses, damages (including indirect or consequential damage) and costs you may incur as a result of this product being inaccurate or incomplete in any way or for any reason.

© Copyright Mackay Regional Council 2017
Gazettal Date: 30 June 2017
QPP Version 4.0
Geocentric Datum of Australia 1994 (GDA94)

Approx Scale @ A3 1:10000



Environmentally Significant Vegetation
and Wildlife Habitats - BD - SV - 11



Environment

- Environmentally significant vegetation
- Wildlife habitat

Cadastral

- Local Government Boundary
- Cadastre - June 2016 (Sourced DNRM)
- Suburb or Locality
- Waterway or Waterbody

Biodiversity Overlay data was supplied by the Department of Environment and Heritage Protection (DEHP) (dated 1 August 2014) relating to areas of environmental significance. This data is to be used as a guide only for planning purposes.

While every care is taken to ensure the accuracy of this product Mackay Regional Council makes no representations or warranties about the accuracy, reliability, completeness or suitability for any particular purpose and disclaims all responsibility and all liability (including without limitation, liability in negligence) or all expenses, losses, damages (including indirect or consequential damage) and costs you may incur as a result of this product being inaccurate or incomplete in any way or for any reason.

© Copyright Mackay Regional Council 2017
Gazettal Date: 30 June 2017
QPP Version 4.0
Geocentric Datum of Australia 1994 (GDA94)

Approx Scale @ A3 1:10000



Environmentally Significant Vegetation
and Wildlife Habitats - BD - SV - 12



Environment

- Environmentally significant vegetation
- Wildlife habitat

Cadastre

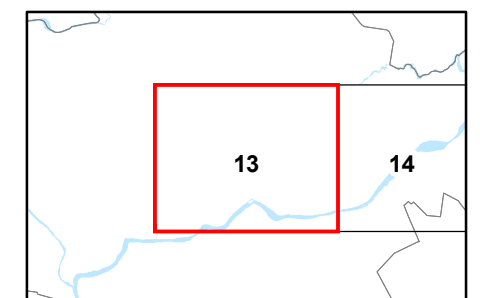
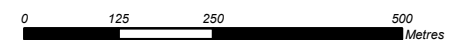
- Local Government Boundary
- Cadastre - June 2016 (Sourced DNRM)
- Suburb or Locality
- Waterway or Waterbody

Biodiversity Overlay data was supplied by the Department of Environment and Heritage Protection (DEHP) (dated 1 August 2014) relating to areas of environmental significance. This data is to be used as a guide only for planning purposes.

While every care is taken to ensure the accuracy of this product Mackay Regional Council makes no representations or warranties about the accuracy, reliability, completeness or suitability for any particular purpose and disclaims all responsibility and all liability (including without limitation, liability in negligence) or all expenses, losses, damages (including indirect or consequential damage) and costs you may incur as a result of this product being inaccurate or incomplete in any way or for any reason.

© Copyright Mackay Regional Council 2017
Gazettal Date: 30 June 2017
QPP Version 4.0
Geocentric Datum of Australia 1994 (GDA94)



Approx Scale @ A3 1:10000







Environmentally Significant Vegetation
and Wildlife Habitats - BD - SV - 13



Environment

-  Environmentally significant vegetation
-  Wildlife habitat

Cadastre

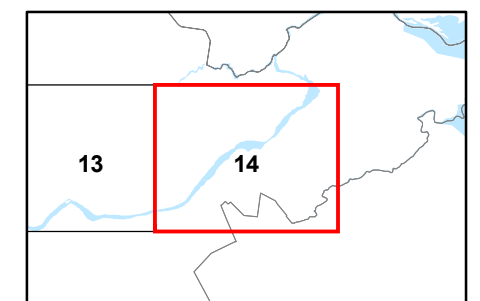
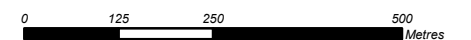
-  Local Government Boundary
-  Cadastre - June 2016 (Sourced DNRM)
-  Suburb or Locality
-  Waterway or Waterbody

Biodiversity Overlay data was supplied by the Department of Environment and Heritage Protection (DEHP) (dated 1 August 2014) relating to areas of environmental significance. This data is to be used as a guide only for planning purposes.

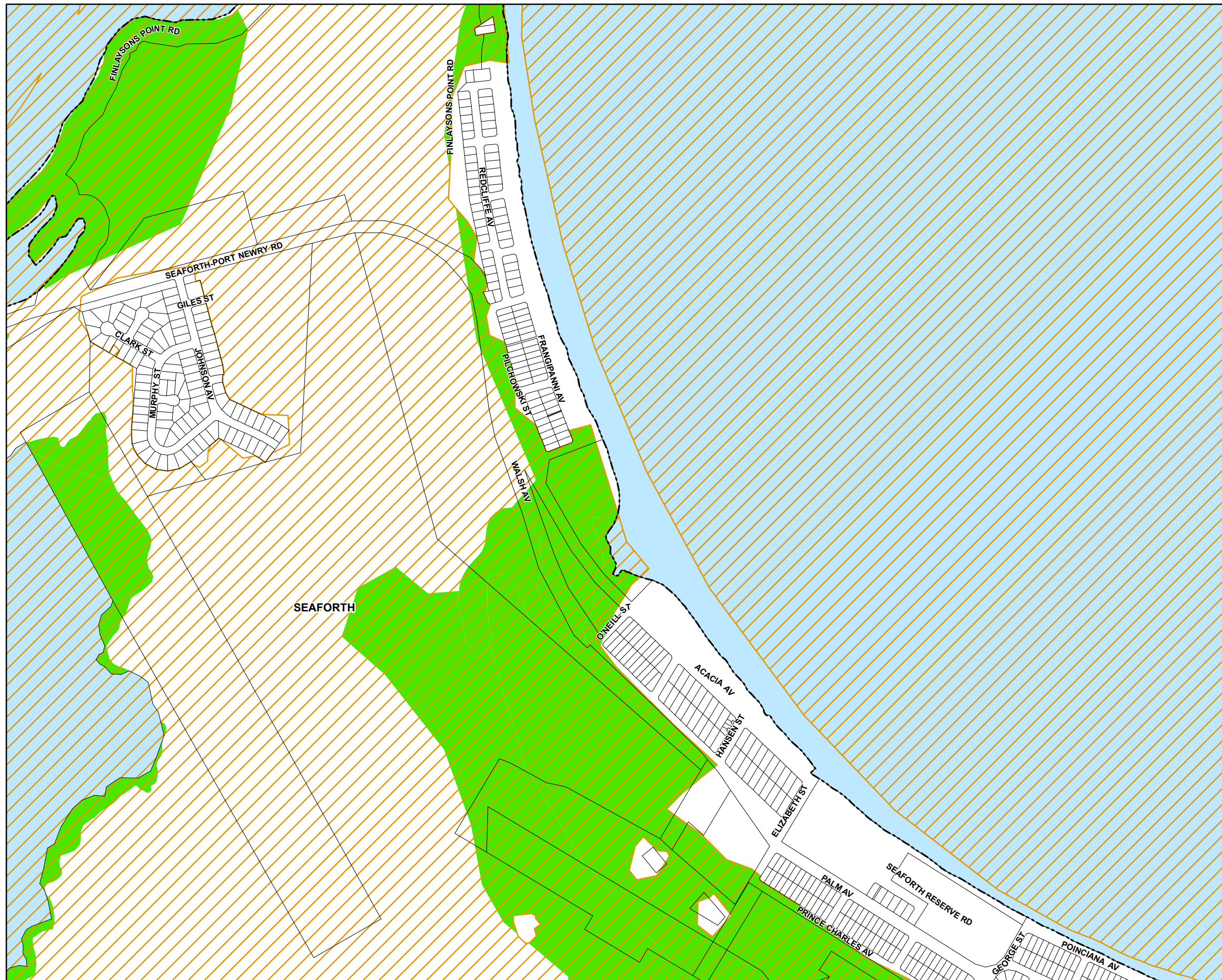
While every care is taken to ensure the accuracy of this product Mackay Regional Council makes no representations or warranties about the accuracy, reliability, completeness or suitability for any particular purpose and disclaims all responsibility and all liability (including without limitation, liability in negligence) or all expenses, losses, damages (including indirect or consequential damage) and costs you may incur as a result of this product being inaccurate or incomplete in any way or for any reason.

© Copyright Mackay Regional Council 2017
Gazettal Date: 30 June 2017
QPP Version 4.0
Geocentric Datum of Australia 1994 (GDA94)

Approx Scale @ A3 1:10000



Environmentally Significant Vegetation
and Wildlife Habitats - BD - SV - 14



Environment

- Environmentally significant vegetation
- Wildlife habitat

Cadastre

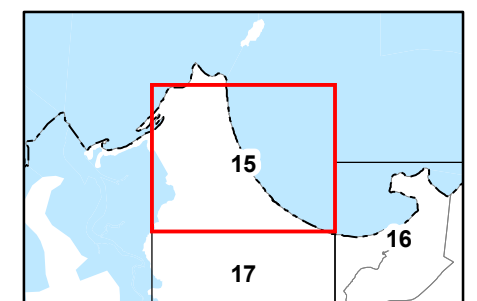
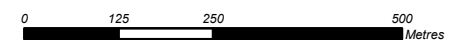
- Local Government Boundary
- Cadastre - June 2016 (Sourced DNRM)
- Suburb or Locality
- Waterway or Waterbody

Biodiversity Overlay data was supplied by the Department of Environment and Heritage Protection (DEHP) (dated 1 August 2014) relating to areas of environmental significance. This data is to be used as a guide only for planning purposes.

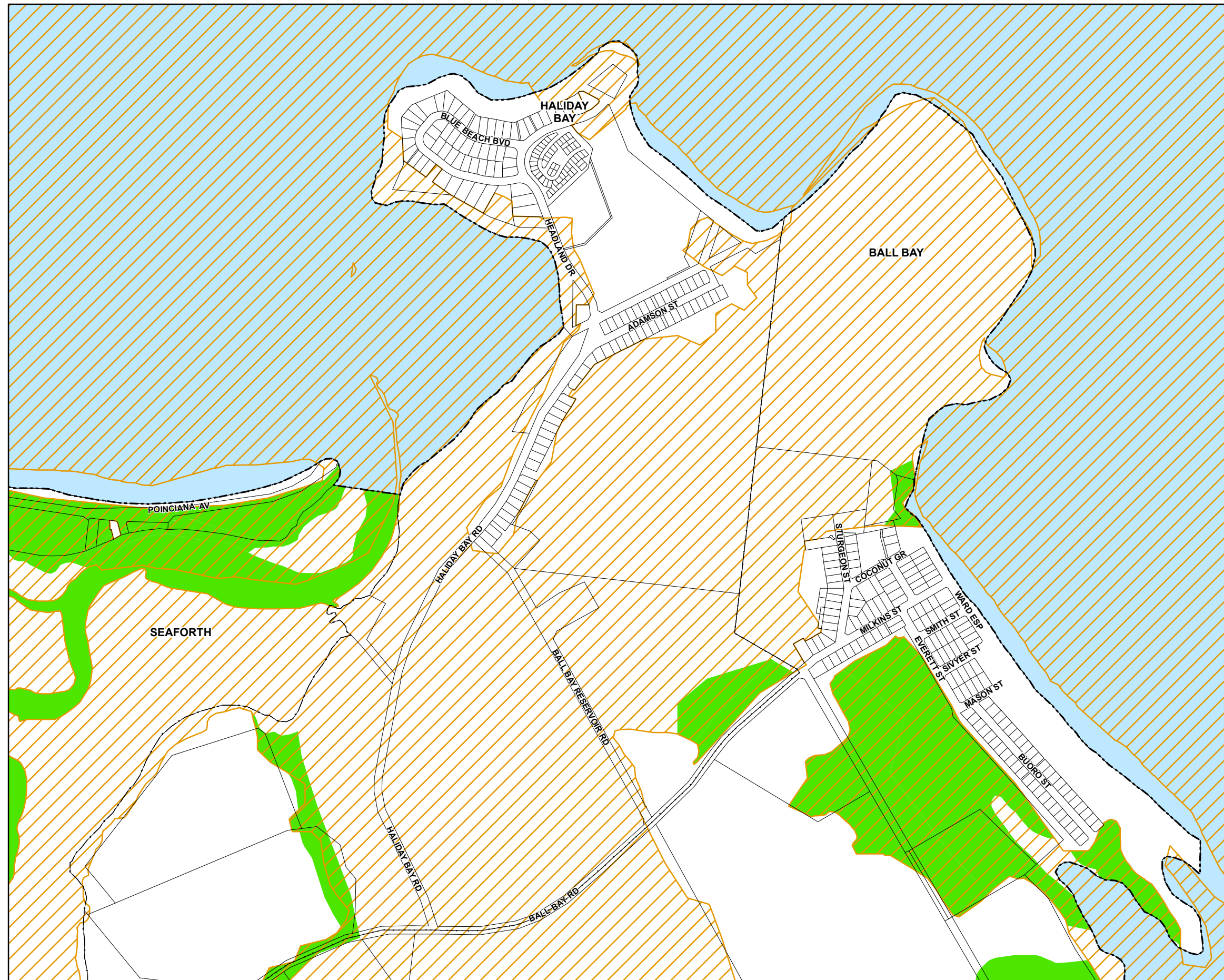
While every care is taken to ensure the accuracy of this product Mackay Regional Council makes no representations or warranties about the accuracy, reliability, completeness or suitability for any particular purpose and disclaims all responsibility and all liability (including without limitation, liability in negligence) or all expenses, losses, damages (including indirect or consequential damage) and costs you may incur as a result of this product being inaccurate or incomplete in any way or for any reason.

© Copyright Mackay Regional Council 2017
Gazettal Date: 30 June 2017
QPP Version 4.0
Geocentric Datum of Australia 1994 (GDA94)

Approx Scale @ A3 1:10000



Environmentally Significant Vegetation
and Wildlife Habitats - BD - SV - 15



Environment

- Environmentally significant vegetation
- Wildlife habitat

Cadastre

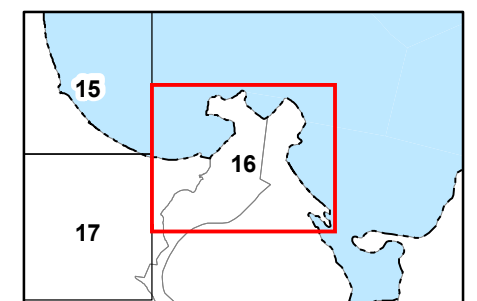
- Local Government Boundary
- Cadastre - June 2016 (Sourced DNRM)
- Suburb or Locality
- Waterway or Waterbody

Biodiversity Overlay data was supplied by the Department of Environment and Heritage Protection (DEHP) (dated 1 August 2014) relating to areas of environmental significance. This data is to be used as a guide only for planning purposes.

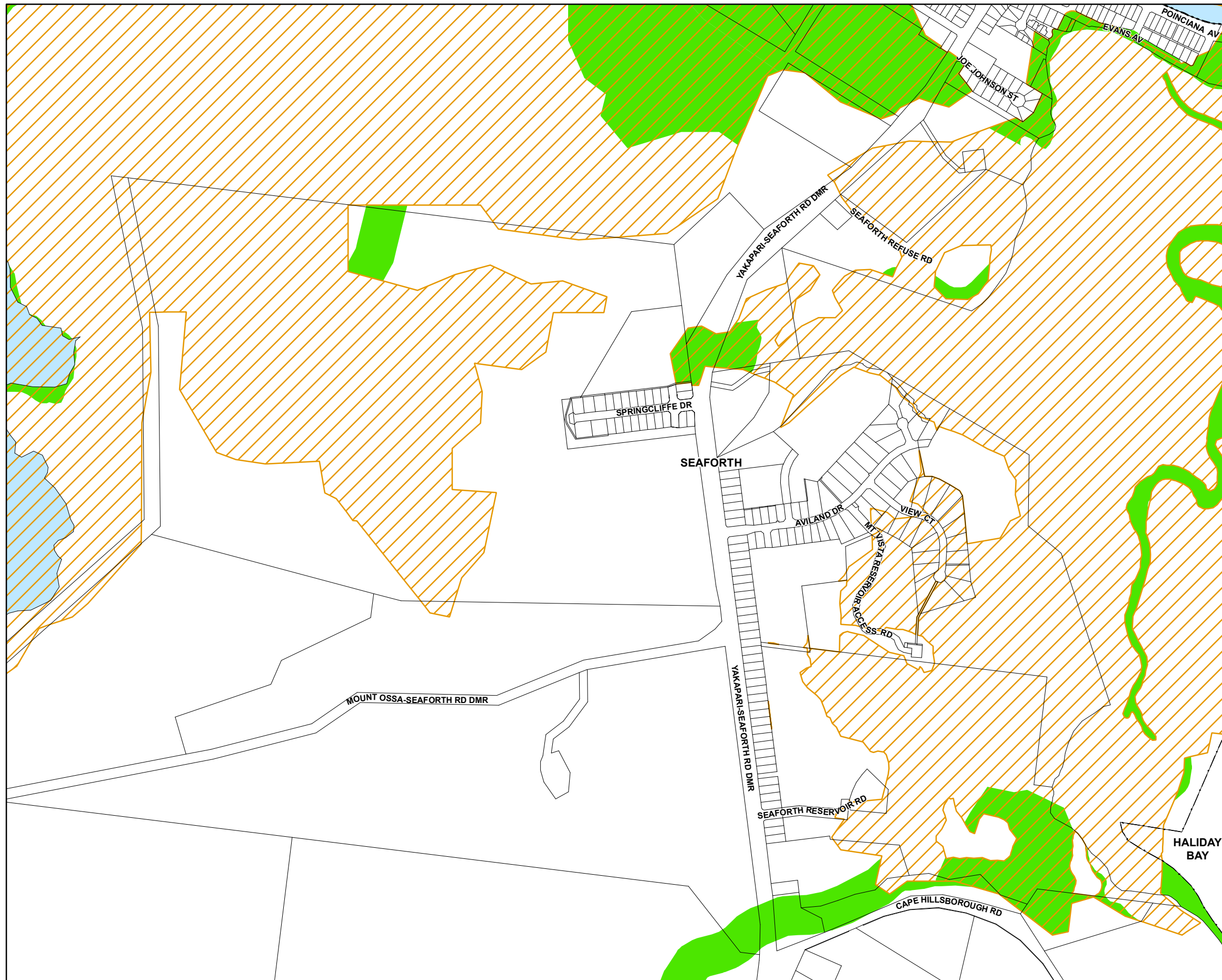
While every care is taken to ensure the accuracy of this product Mackay Regional Council makes no representations or warranties about the accuracy, reliability, completeness or suitability for any particular purpose and disclaims all responsibility and all liability (including without limitation, liability in negligence) or all expenses, losses, damages (including indirect or consequential damage) and costs you may incur as a result of this product being inaccurate or incomplete in any way or for any reason.

© Copyright Mackay Regional Council 2017
Gazettal Date: 30 June 2017
QPP Version 4.0
Geocentric Datum of Australia 1994 (GDA94)

Approx Scale @ A3 1:10000



Environmentally Significant Vegetation
and Wildlife Habitats - BD - SV - 16



Environment

- Environmentally significant vegetation
- Wildlife habitat

Cadastre

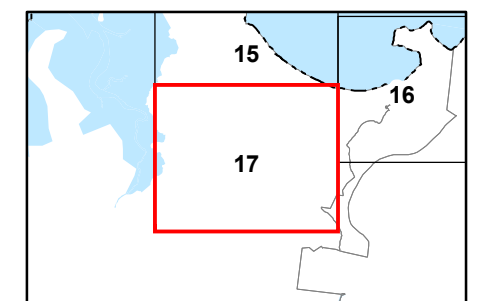
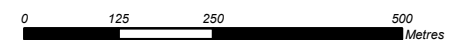
- Local Government Boundary
- Cadastre - June 2016 (Sourced DNRM)
- Suburb or Locality
- Waterway or Waterbody

Biodiversity Overlay data was supplied by the Department of Environment and Heritage Protection (DEHP) (dated 1 August 2014) relating to areas of environmental significance. This data is to be used as a guide only for planning purposes.

While every care is taken to ensure the accuracy of this product Mackay Regional Council makes no representations or warranties about the accuracy, reliability, completeness or suitability for any particular purpose and disclaims all responsibility and all liability (including without limitation, liability in negligence) or all expenses, losses, damages (including indirect or consequential damage) and costs you may incur as a result of this product being inaccurate or incomplete in any way or for any reason.

© Copyright Mackay Regional Council 2017
Gazettal Date: 30 June 2017
QPP Version 4.0
Geocentric Datum of Australia 1994 (GDA94)

Approx Scale @ A3 1:10000



Environmentally Significant Vegetation
and Wildlife Habitats - BD - SV - 17



Environment

- Environmentally significant vegetation
- Wildlife habitat

Cadastre

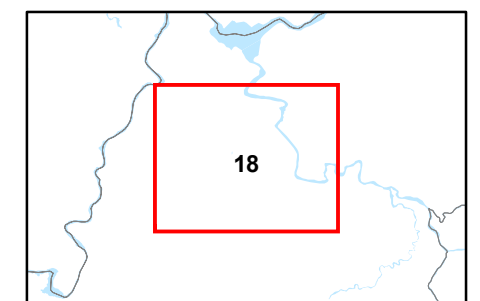
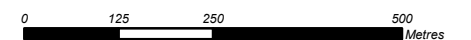
- Local Government Boundary
- Cadastre - June 2016 (Sourced DNRM)
- Suburb or Locality
- Waterway or Waterbody

Biodiversity Overlay data was supplied by the Department of Environment and Heritage Protection (DEHP) (dated 1 August 2014) relating to areas of environmental significance. This data is to be used as a guide only for planning purposes.

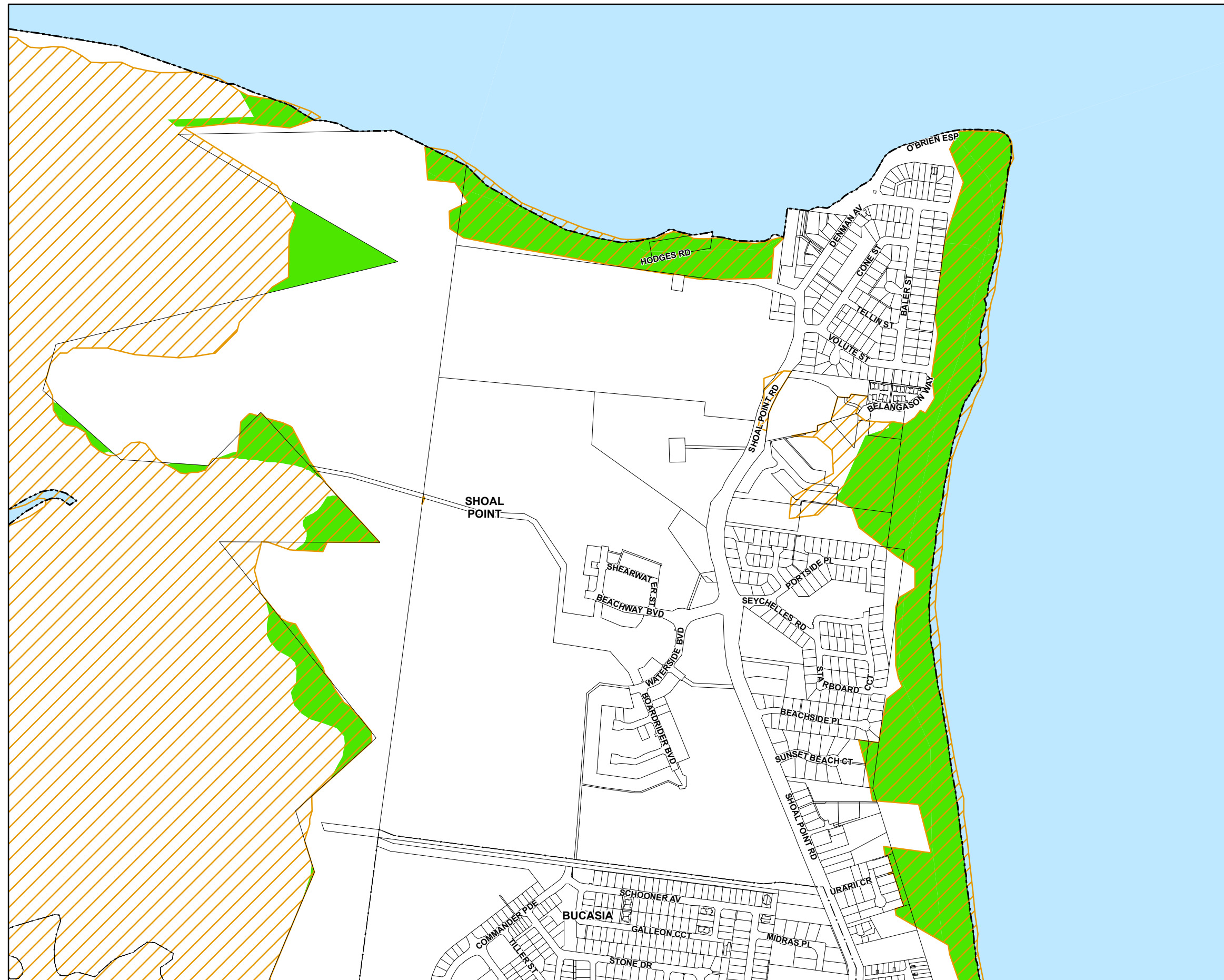
While every care is taken to ensure the accuracy of this product Mackay Regional Council makes no representations or warranties about the accuracy, reliability, completeness or suitability for any particular purpose and disclaims all responsibility and all liability (including without limitation, liability in negligence) or all expenses, losses, damages (including indirect or consequential damage) and costs you may incur as a result of this product being inaccurate or incomplete in any way or for any reason.

© Copyright Mackay Regional Council 2017
Gazettal Date: 30 June 2017
QPP Version 4.0
Geocentric Datum of Australia 1994 (GDA94)

Approx Scale @ A3 1:10000



Environmentally Significant Vegetation
and Wildlife Habitats - BD - SV - 18



Environment

- Environmentally significant vegetation
- Wildlife habitat

Cadastre

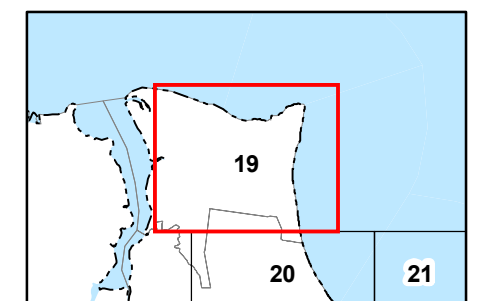
- Local Government Boundary
- Cadastre - June 2016 (Sourced DNRM)
- Suburb or Locality
- Waterway or Waterbody

Biodiversity Overlay data was supplied by the Department of Environment and Heritage Protection (DEHP) (dated 1 August 2014) relating to areas of environmental significance. This data is to be used as a guide only for planning purposes.

While every care is taken to ensure the accuracy of this product Mackay Regional Council makes no representations or warranties about the accuracy, reliability, completeness or suitability for any particular purpose and disclaims all responsibility and all liability (including without limitation, liability in negligence) or all expenses, losses, damages (including indirect or consequential damage) and costs you may incur as a result of this product being inaccurate or incomplete in any way or for any reason.

© Copyright Mackay Regional Council 2017
Gazettal Date: 30 June 2017
QPP Version 4.0
Geocentric Datum of Australia 1994 (GDA94)

Approx Scale @ A3 1:10000

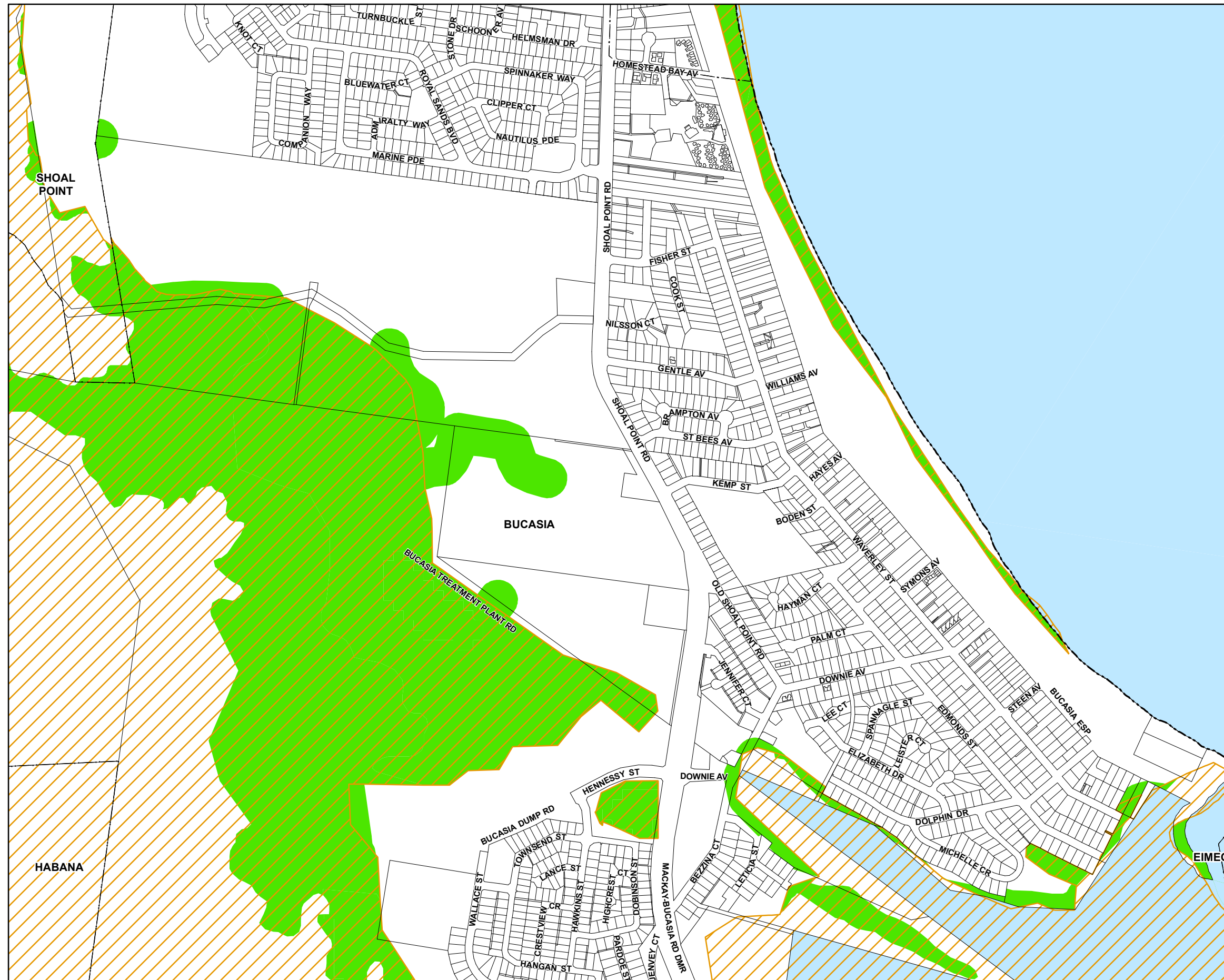


Environmentally Significant Vegetation
and Wildlife Habitats - BD - SV - 19

Mackay Region **PLANNING SCHEME**



Biodiversity Overlay Map
Environmentally Significant
Vegetation and Wildlife Habitats



Environment

- Environmentally significant vegetation
- Wildlife habitat

Cadastre

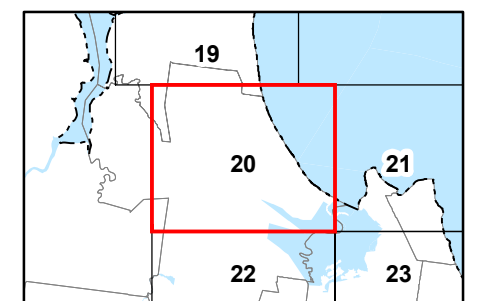
- Local Government Boundary
- Cadastre - June 2016 (Sourced DNRM)
- Suburb or Locality
- Waterway or Waterbody

Biodiversity Overlay data was supplied by the Department of Environment and Heritage Protection (DEHP) (dated 1 August 2014) relating to areas of environmental significance. This data is to be used as a guide only for planning purposes.

While every care is taken to ensure the accuracy of this product Mackay Regional Council makes no representations or warranties about the accuracy, reliability, completeness or suitability for any particular purpose and disclaims all responsibility and all liability (including without limitation, liability in negligence) or all expenses, losses, damages (including indirect or consequential damage) and costs you may incur as a result of this product being inaccurate or incomplete in any way or for any reason.



© Copyright Mackay Regional Council 2017
Gazettal Date: 30 June 2017
QPP Version 4.0
Geocentric Datum of Australia 1994 (GDA94)

Approx Scale @ A3 1:10000







Environmentally Significant Vegetation
and Wildlife Habitats - BD - SV - 20

Environment

-  Environmentally significant vegetation
-  Wildlife habitat

Cadastre

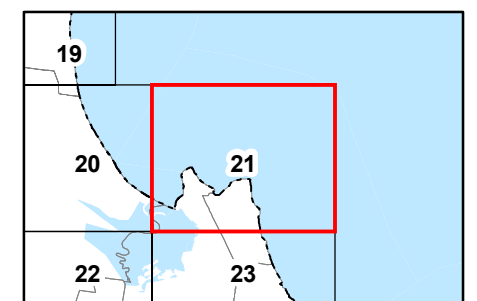
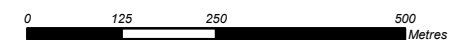
-  Local Government Boundary
-  Cadastre - June 2016 (Sourced DNRM)
-  Suburb or Locality
-  Waterway or Waterbody

Biodiversity Overlay data was supplied by the Department of Environment and Heritage Protection (DEHP) (dated 1 August 2014) relating to areas of environmental significance. This data is to be used as a guide only for planning purposes.

While every care is taken to ensure the accuracy of this product Mackay Regional Council makes no representations or warranties about the accuracy, reliability, completeness or suitability for any particular purpose and disclaims all responsibility and all liability (including without limitation, liability in negligence) or all expenses, losses, damages (including indirect or consequential damage) and costs you may incur as a result of this product being inaccurate or incomplete in any way or for any reason.

© Copyright Mackay Regional Council 2017
Gazettal Date: 30 June 2017
QPP Version 4.0
Geocentric Datum of Australia 1994 (GDA94)

Approx Scale @ A3 1:10000



Environmentally Significant Vegetation
and Wildlife Habitats - BD - SV - 21

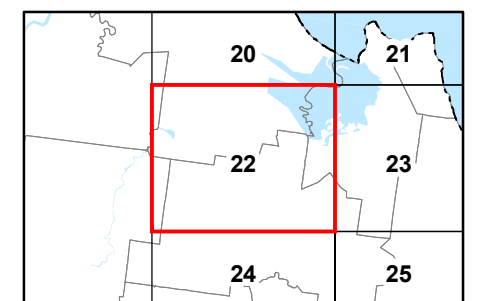
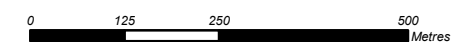
- ## Cadastral

- Biodiversity Overlay data was supplied by the Department of Environment and Heritage Protection (DEHP) (dated 1 August 2014) relating to areas of environmental significance. This data is to be used as a guide only for planning purposes.

While every care is taken to ensure the accuracy of this product Mackay Regional Council makes no representations or warranties about the accuracy, reliability, completeness or suitability for any particular purpose and disclaims all responsibility and all liability (including without limitation, liability in negligence) or all expenses, losses, damages (including indirect or consequential damage) and costs you may incur as a result of this product being inaccurate or incomplete in any way or for any reason.

© Copyright Mackay Regional Council 2017
Gazettal Date: 30 June 2017
QPP Version 4.0
Geocentric Datum of Australia 1994 (GDA94)

Approx Scale @ A3 1:10000



**Environmentally Significant Vegetation
and Wildlife Habitats - BD - SV - 22**

Mackay Region **PLANNING SCHEME**



Biodiversity Overlay Map
Environmentally Significant
Vegetation and Wildlife Habitats



Environment

- Environmentally significant vegetation
- Wildlife habitat

Cadastre

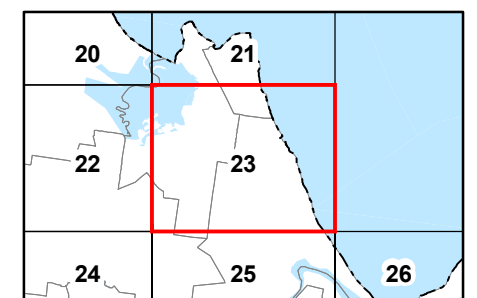
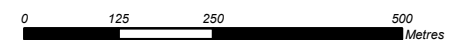
- Local Government Boundary
- Cadastre - June 2016 (Sourced DNRM)
- Suburb or Locality
- Waterway or Waterbody

Biodiversity Overlay data was supplied by the Department of Environment and Heritage Protection (DEHP) (dated 1 August 2014) relating to areas of environmental significance. This data is to be used as a guide only for planning purposes.

While every care is taken to ensure the accuracy of this product Mackay Regional Council makes no representations or warranties about the accuracy, reliability, completeness or suitability for any particular purpose and disclaims all responsibility and all liability (including without limitation, liability in negligence) or all expenses, losses, damages (including indirect or consequential damage) and costs you may incur as a result of this product being inaccurate or incomplete in any way or for any reason.

© Copyright Mackay Regional Council 2017
Gazettal Date: 30 June 2017
QPP Version 4.0
Geocentric Datum of Australia 1994 (GDA94)

Approx Scale @ A3 1:10000



Environmentally Significant Vegetation
and Wildlife Habitats - BD - SV - 23



Environment

- Environmentally significant vegetation
- Wildlife habitat

Cadastre

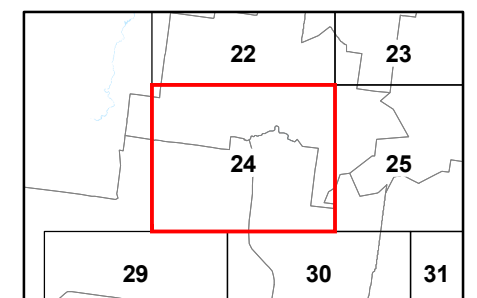
- Local Government Boundary
- Cadastre - June 2016 (Sourced DNRM)
- Suburb or Locality
- Waterway or Waterbody

Biodiversity Overlay data was supplied by the Department of Environment and Heritage Protection (DEHP) (dated 1 August 2014) relating to areas of environmental significance. This data is to be used as a guide only for planning purposes.

While every care is taken to ensure the accuracy of this product Mackay Regional Council makes no representations or warranties about the accuracy, reliability, completeness or suitability for any particular purpose and disclaims all responsibility and all liability (including without limitation, liability in negligence) or all expenses, losses, damages (including indirect or consequential damage) and costs you may incur as a result of this product being inaccurate or incomplete in any way or for any reason.

© Copyright Mackay Regional Council 2017
Gazettal Date: 30 June 2017
QPP Version 4.0
Geocentric Datum of Australia 1994 (GDA94)

Approx Scale @ A3 1:10000

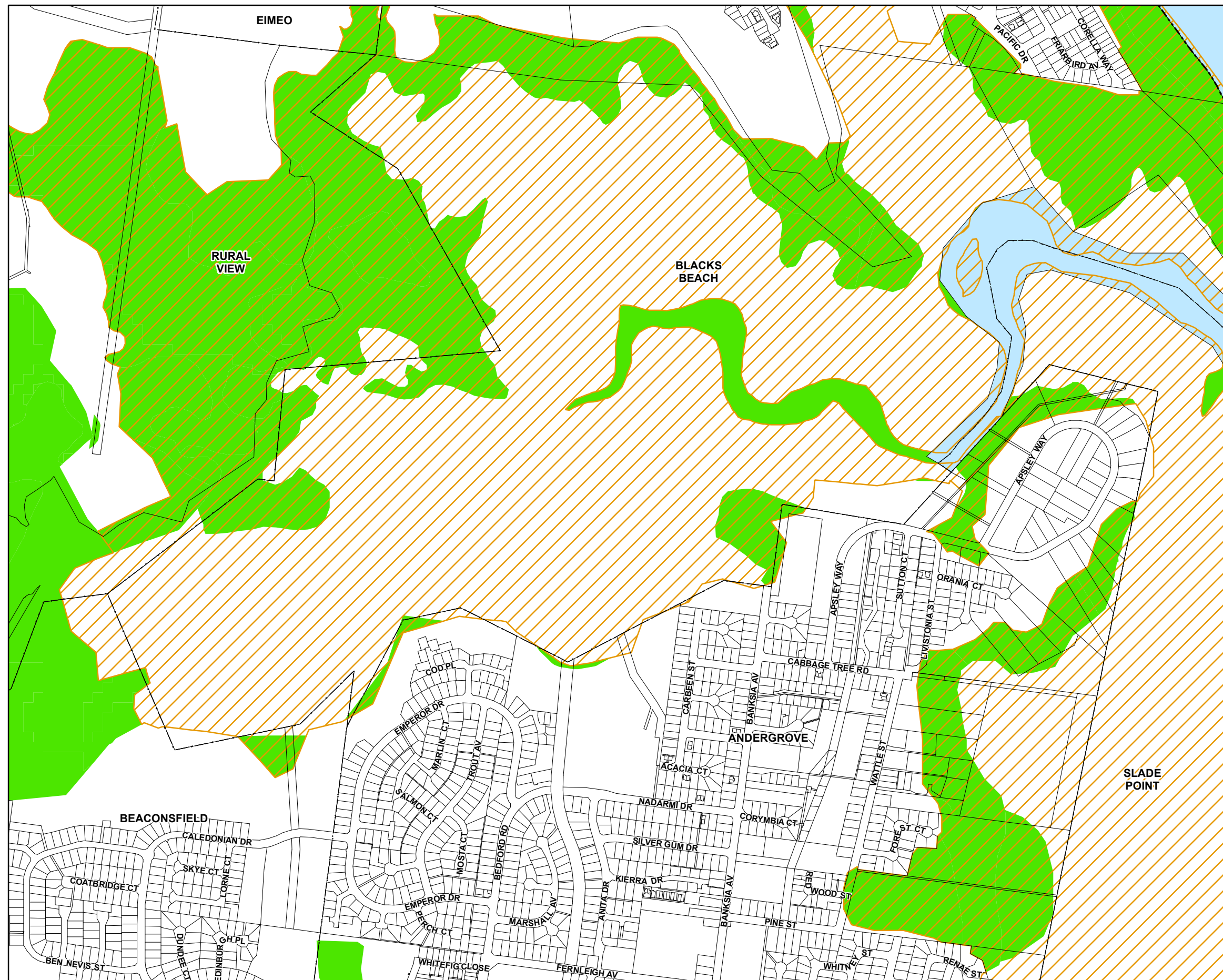


Environmentally Significant Vegetation
and Wildlife Habitats - BD - SV - 24

Mackay Region **PLANNING SCHEME**



Biodiversity Overlay Map
Environmentally Significant
Vegetation and Wildlife Habitats



Environment

- Environmentally significant vegetation
- Wildlife habitat

Cadastre

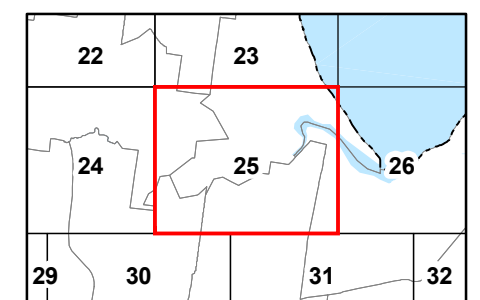
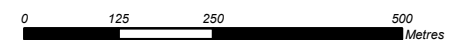
- Local Government Boundary
- Cadastre - June 2016 (Sourced DNRM)
- Suburb or Locality
- Waterway or Waterbody

Biodiversity Overlay data was supplied by the Department of Environment and Heritage Protection (DEHP) (dated 1 August 2014) relating to areas of environmental significance. This data is to be used as a guide only for planning purposes.

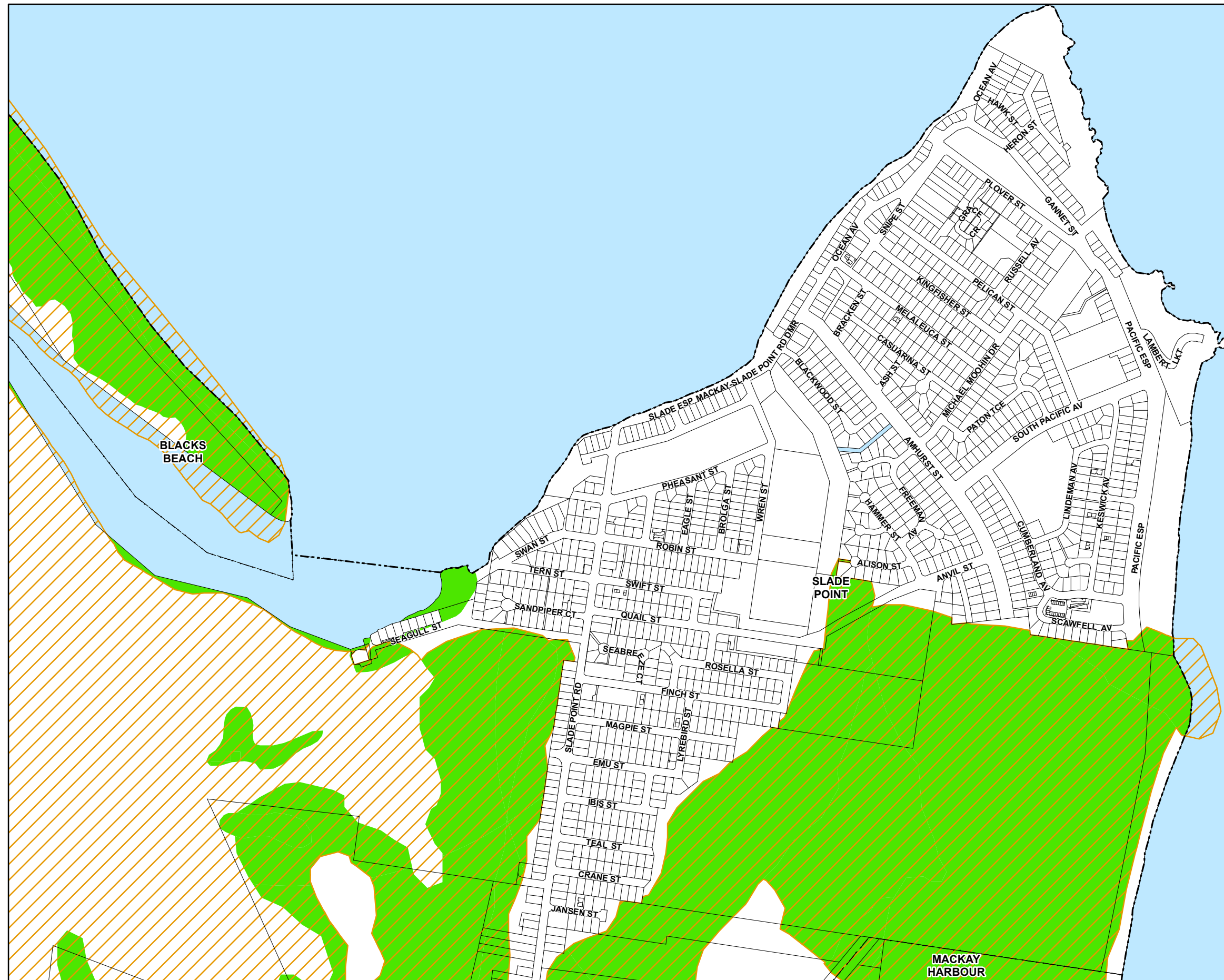
While every care is taken to ensure the accuracy of this product Mackay Regional Council makes no representations or warranties about the accuracy, reliability, completeness or suitability for any particular purpose and disclaims all responsibility and all liability (including without limitation, liability in negligence) or all expenses, losses, damages (including indirect or consequential damage) and costs you may incur as a result of this product being inaccurate or incomplete in any way or for any reason.

© Copyright Mackay Regional Council 2017
Gazettal Date: 30 June 2017
QPP Version 4.0
Geocentric Datum of Australia 1994 (GDA94)

Approx Scale @ A3 1:10000



Environmentally Significant Vegetation
and Wildlife Habitats - BD - SV - 25



Environment

- Environmentally significant vegetation
- Wildlife habitat

Cadastre

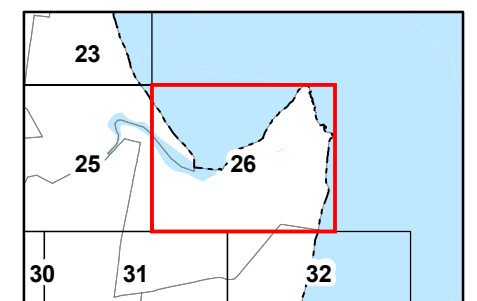
- Local Government Boundary
- Cadastre - June 2016 (Sourced DNRM)
- Suburb or Locality
- Waterway or Waterbody

Biodiversity Overlay data was supplied by the Department of Environment and Heritage Protection (DEHP) (dated 1 August 2014) relating to areas of environmental significance. This data is to be used as a guide only for planning purposes.

While every care is taken to ensure the accuracy of this product Mackay Regional Council makes no representations or warranties about the accuracy, reliability, completeness or suitability for any particular purpose and disclaims all responsibility and all liability (including without limitation, liability in negligence) or all expenses, losses, damages (including indirect or consequential damage) and costs you may incur as a result of this product being inaccurate or incomplete in any way or for any reason.

© Copyright Mackay Regional Council 2017
Gazettal Date: 30 June 2017
QPP Version 4.0
Geocentric Datum of Australia 1994 (GDA94)



Approx Scale @ A3 1:10000







Environmentally Significant Vegetation
and Wildlife Habitats - BD - SV - 26



Environment

-  Environmentally significant vegetation
-  Wildlife habitat

Cadastre

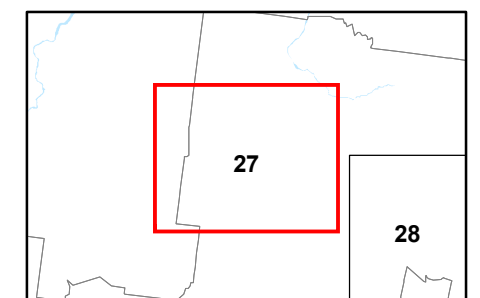

-  Local Government Boundary
-  Cadastre - June 2016 (Sourced DNRM)
-  Suburb or Locality
-  Waterway or Waterbody

Biodiversity Overlay data was supplied by the Department of Environment and Heritage Protection (DEHP) (dated 1 August 2014) relating to areas of environmental significance. This data is to be used as a guide only for planning purposes.

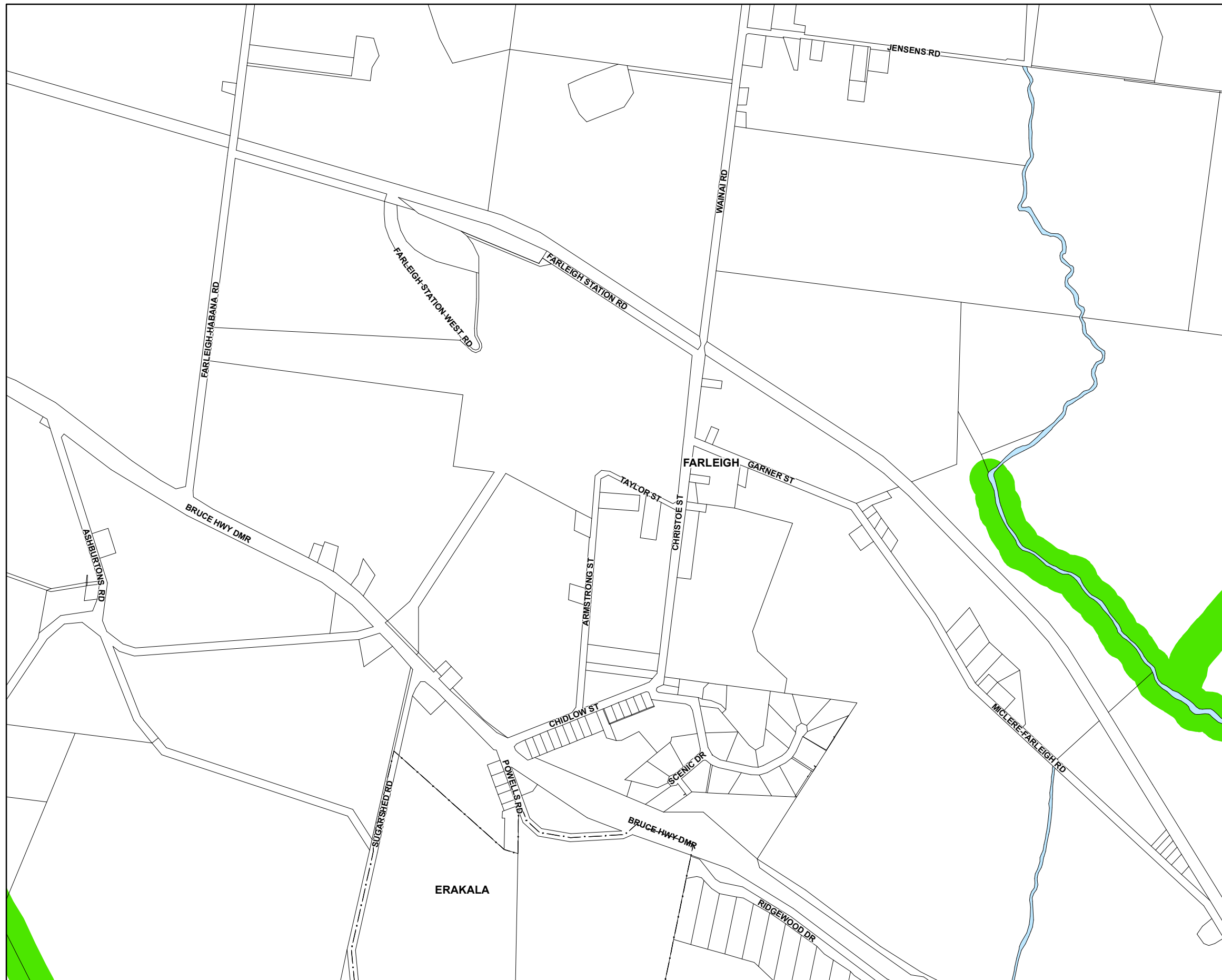
While every care is taken to ensure the accuracy of this product Mackay Regional Council makes no representations or warranties about the accuracy, reliability, completeness or suitability for any particular purpose and disclaims all responsibility and all liability (including without limitation, liability in negligence) or all expenses, losses, damages (including indirect or consequential damage) and costs you may incur as a result of this product being inaccurate or incomplete in any way or for any reason.

© Copyright Mackay Regional Council 2017
Gazettal Date: 30 June 2017
QPP Version 4.0
Geocentric Datum of Australia 1994 (GDA94)

Approx Scale @ A3 1:10000



Environmentally Significant Vegetation
and Wildlife Habitats - BD - SV - 27



Environment

- Environmentally significant vegetation
- Wildlife habitat

Cadastre

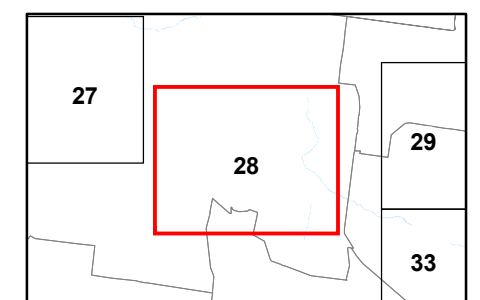
- Local Government Boundary
- Cadastre - June 2016 (Sourced DNRM)
- Suburb or Locality
- Waterway or Waterbody

Biodiversity Overlay data was supplied by the Department of Environment and Heritage Protection (DEHP) (dated 1 August 2014) relating to areas of environmental significance. This data is to be used as a guide only for planning purposes.

While every care is taken to ensure the accuracy of this product Mackay Regional Council makes no representations or warranties about the accuracy, reliability, completeness or suitability for any particular purpose and disclaims all responsibility and all liability (including without limitation, liability in negligence) or all expenses, losses, damages (including indirect or consequential damage) and costs you may incur as a result of this product being inaccurate or incomplete in any way or for any reason.

© Copyright Mackay Regional Council 2017
Gazettal Date: 30 June 2017
QPP Version 4.0
Geocentric Datum of Australia 1994 (GDA94)

Approx Scale @ A3 1:10000



Environmentally Significant Vegetation
and Wildlife Habitats - BD - SV - 28



Environment

- Environmentally significant vegetation
- Wildlife habitat

Cadastre

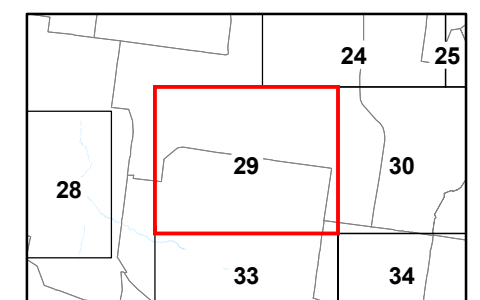
- Local Government Boundary
- Cadastre - June 2016 (Sourced DNRM)
- Suburb or Locality
- Waterway or Waterbody

Biodiversity Overlay data was supplied by the Department of Environment and Heritage Protection (DEHP) (dated 1 August 2014) relating to areas of environmental significance. This data is to be used as a guide only for planning purposes.

While every care is taken to ensure the accuracy of this product Mackay Regional Council makes no representations or warranties about the accuracy, reliability, completeness or suitability for any particular purpose and disclaims all responsibility and all liability (including without limitation, liability in negligence) or all expenses, losses, damages (including indirect or consequential damage) and costs you may incur as a result of this product being inaccurate or incomplete in any way or for any reason.

© Copyright Mackay Regional Council 2017
Gazettal Date: 30 June 2017
QPP Version 4.0
Geocentric Datum of Australia 1994 (GDA94)

Approx Scale @ A3 1:10000



Environmentally Significant Vegetation
and Wildlife Habitats - BD - SV - 29



Environment

- Environmentally significant vegetation
- Wildlife habitat

Cadastre

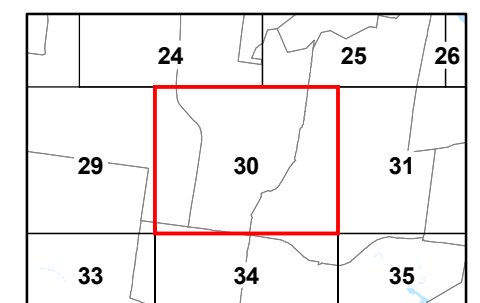

- Local Government Boundary
- Cadastre - June 2016 (Sourced DNRM)
- Suburb or Locality
- Waterway or Waterbody

Biodiversity Overlay data was supplied by the Department of Environment and Heritage Protection (DEHP) (dated 1 August 2014) relating to areas of environmental significance. This data is to be used as a guide only for planning purposes.

While every care is taken to ensure the accuracy of this product Mackay Regional Council makes no representations or warranties about the accuracy, reliability, completeness or suitability for any particular purpose and disclaims all responsibility and all liability (including without limitation, liability in negligence) or all expenses, losses, damages (including indirect or consequential damage) and costs you may incur as a result of this product being inaccurate or incomplete in any way or for any reason.

© Copyright Mackay Regional Council 2017
Gazettal Date: 30 June 2017
QPP Version 4.0
Geocentric Datum of Australia 1994 (GDA94)

Approx Scale @ A3 1:10000

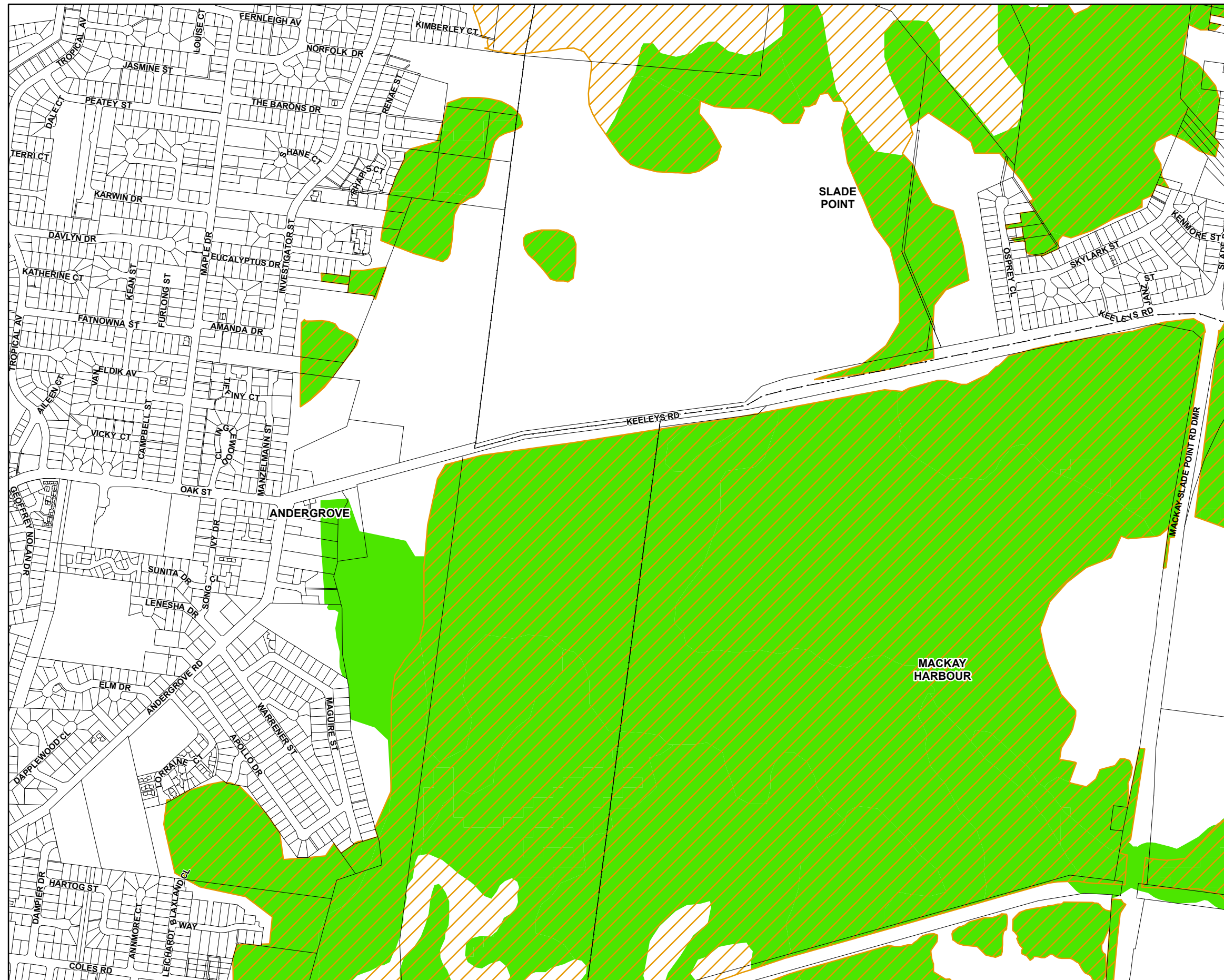


Environmentally Significant Vegetation
and Wildlife Habitats - BD - SV - 30

Mackay Region **PLANNING SCHEME**



Biodiversity Overlay Map
Environmentally Significant
Vegetation and Wildlife Habitats



Environment

- Environmentally significant vegetation
- Wildlife habitat

Cadastre

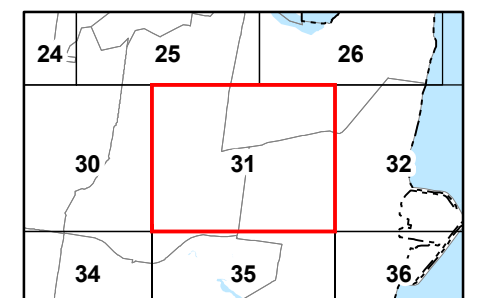
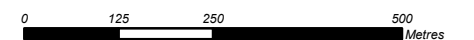
- Local Government Boundary
- Cadastre - June 2016 (Sourced DNRM)
- Suburb or Locality
- Waterway or Waterbody

Biodiversity Overlay data was supplied by the Department of Environment and Heritage Protection (DEHP) (dated 1 August 2014) relating to areas of environmental significance. This data is to be used as a guide only for planning purposes.

While every care is taken to ensure the accuracy of this product Mackay Regional Council makes no representations or warranties about the accuracy, reliability, completeness or suitability for any particular purpose and disclaims all responsibility and all liability (including without limitation, liability in negligence) or all expenses, losses, damages (including indirect or consequential damage) and costs you may incur as a result of this product being inaccurate or incomplete in any way or for any reason.

© Copyright Mackay Regional Council 2017
Gazettal Date: 30 June 2017
QPP Version 4.0
Geocentric Datum of Australia 1994 (GDA94)

Approx Scale @ A3 1:10000

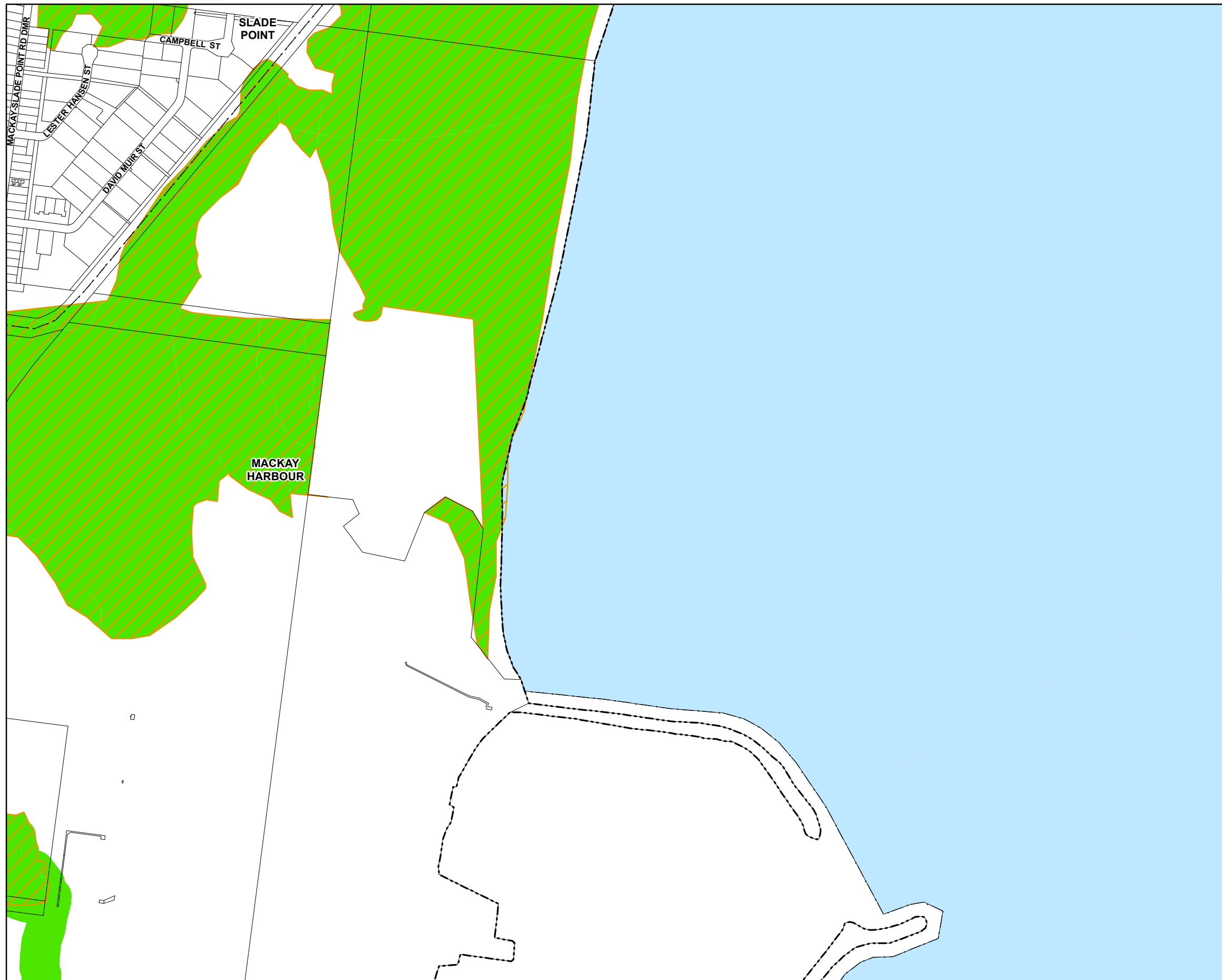


Environmentally Significant Vegetation
and Wildlife Habitats - BD - SV - 31

Mackay Region **PLANNING SCHEME**



Biodiversity Overlay Map
Environmentally Significant
Vegetation and Wildlife Habitats



Environment

- Environmentally significant vegetation
- Wildlife habitat

Cadastre

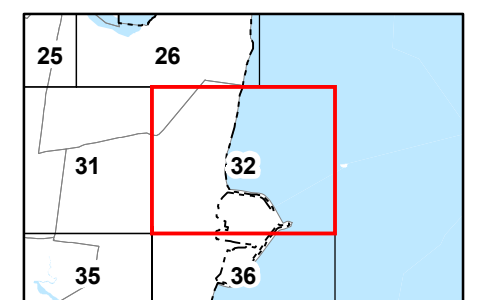
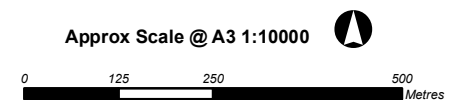
- Local Government Boundary
- Cadastre - June 2016 (Sourced DNRM)
- Suburb or Locality
- Waterway or Waterbody

Biodiversity Overlay data was supplied by the Department of Environment and Heritage Protection (DEHP) (dated 1 August 2014) relating to areas of environmental significance. This data is to be used as a guide only for planning purposes.

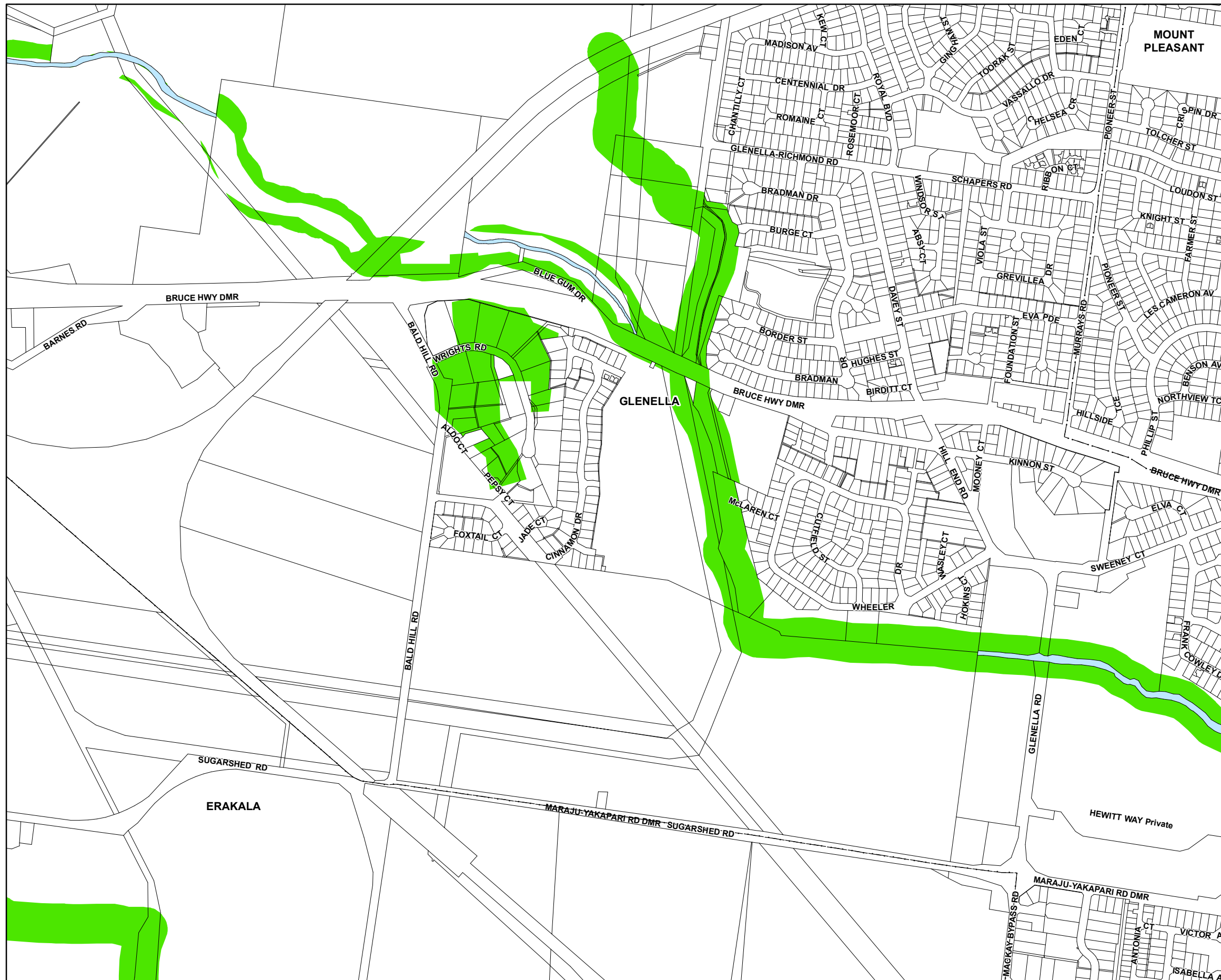
While every care is taken to ensure the accuracy of this product Mackay Regional Council makes no representations or warranties about the accuracy, reliability, completeness or suitability for any particular purpose and disclaims all responsibility and all liability (including without limitation, liability in negligence) or all expenses, losses, damages (including indirect or consequential damage) and costs you may incur as a result of this product being inaccurate or incomplete in any way or for any reason.

© Copyright Mackay Regional Council 2017
Gazettal Date: 30 June 2017
QPP Version 4.0
Geocentric Datum of Australia 1994 (GDA94)

Approx Scale @ A3 1:10000



Environmentally Significant Vegetation
and Wildlife Habitats - BD - SV - 32



Environment

- Environmentally significant vegetation
- Wildlife habitat

Cadastre

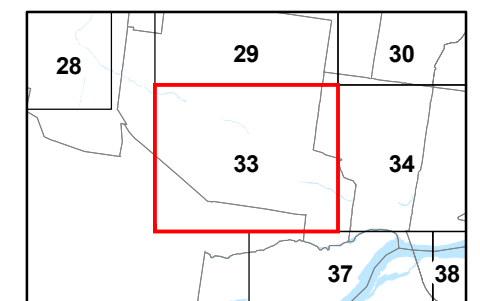
- Local Government Boundary
- Cadastre - June 2016 (Sourced DNRM)
- Suburb or Locality
- Waterway or Waterbody

Biodiversity Overlay data was supplied by the Department of Environment and Heritage Protection (DEHP) (dated 1 August 2014) relating to areas of environmental significance. This data is to be used as a guide only for planning purposes.

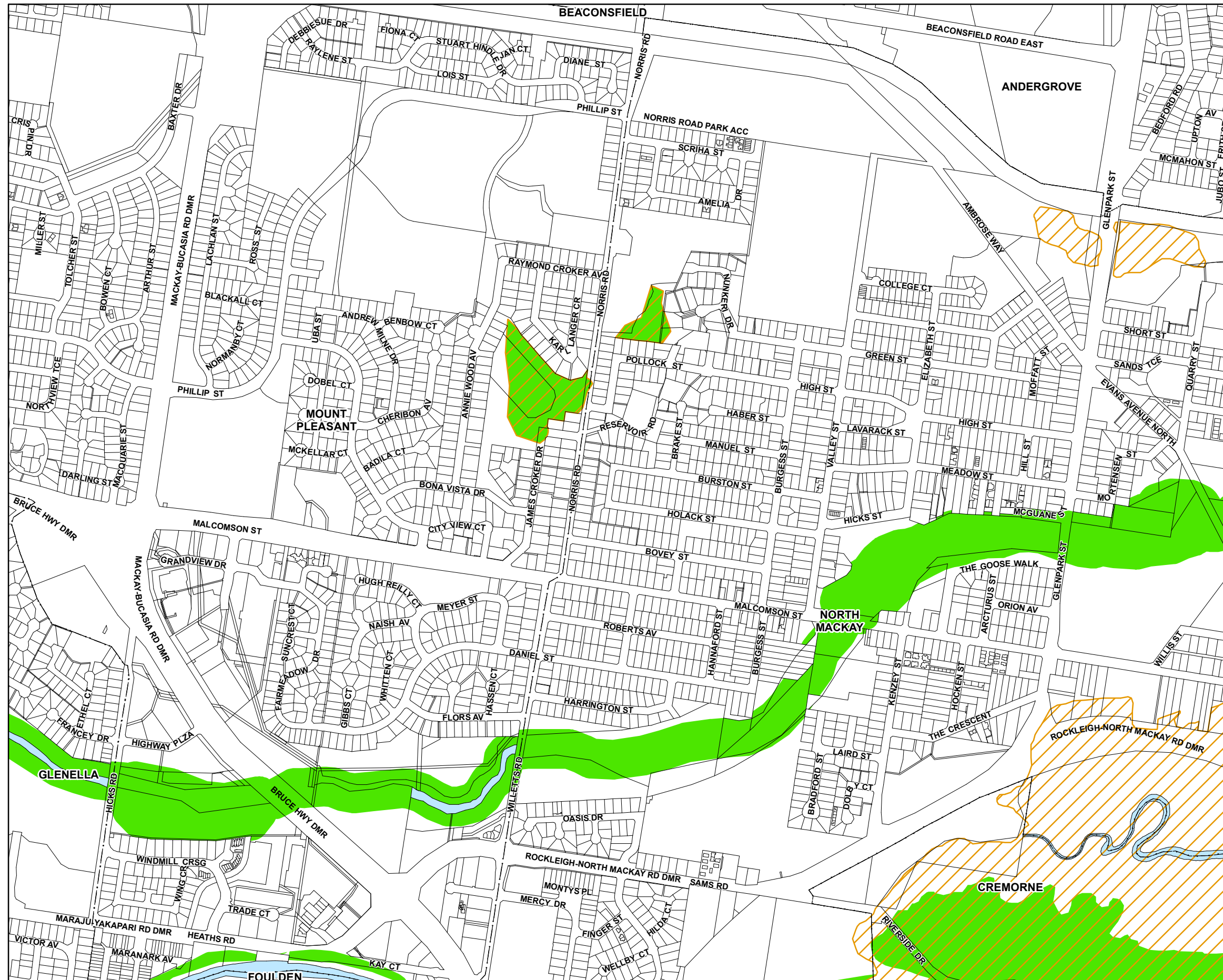
While every care is taken to ensure the accuracy of this product Mackay Regional Council makes no representations or warranties about the accuracy, reliability, completeness or suitability for any particular purpose and disclaims all responsibility and all liability (including without limitation, liability in negligence) or all expenses, losses, damages (including indirect or consequential damage) and costs you may incur as a result of this product being inaccurate or incomplete in any way or for any reason.

© Copyright Mackay Regional Council 2017
Gazettal Date: 30 June 2017
QPP Version 4.0
Geocentric Datum of Australia 1994 (GDA94)

Approx Scale @ A3 1:10000



Environmentally Significant Vegetation
and Wildlife Habitats - BD - SV - 33



Environment

- Environmentally significant vegetation
- Wildlife habitat

Cadastre

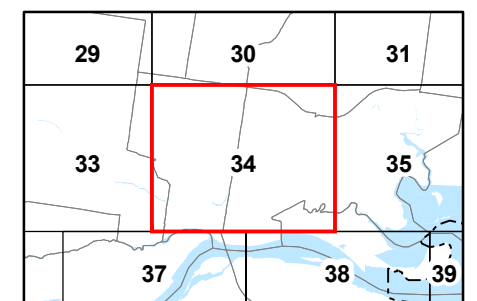
- Local Government Boundary
- Cadastre - June 2016 (Sourced DNRM)
- Suburb or Locality
- Waterway or Waterbody

Biodiversity Overlay data was supplied by the Department of Environment and Heritage Protection (DEHP) (dated 1 August 2014) relating to areas of environmental significance. This data is to be used as a guide only for planning purposes.

While every care is taken to ensure the accuracy of this product Mackay Regional Council makes no representations or warranties about the accuracy, reliability, completeness or suitability for any particular purpose and disclaims all responsibility and all liability (including without limitation, liability in negligence) or all expenses, losses, damages (including indirect or consequential damage) and costs you may incur as a result of this product being inaccurate or incomplete in any way or for any reason.

© Copyright Mackay Regional Council 2017
Gazettal Date: 30 June 2017
QPP Version 4.0
Geocentric Datum of Australia 1994 (GDA94)

Approx Scale @ A3 1:10000

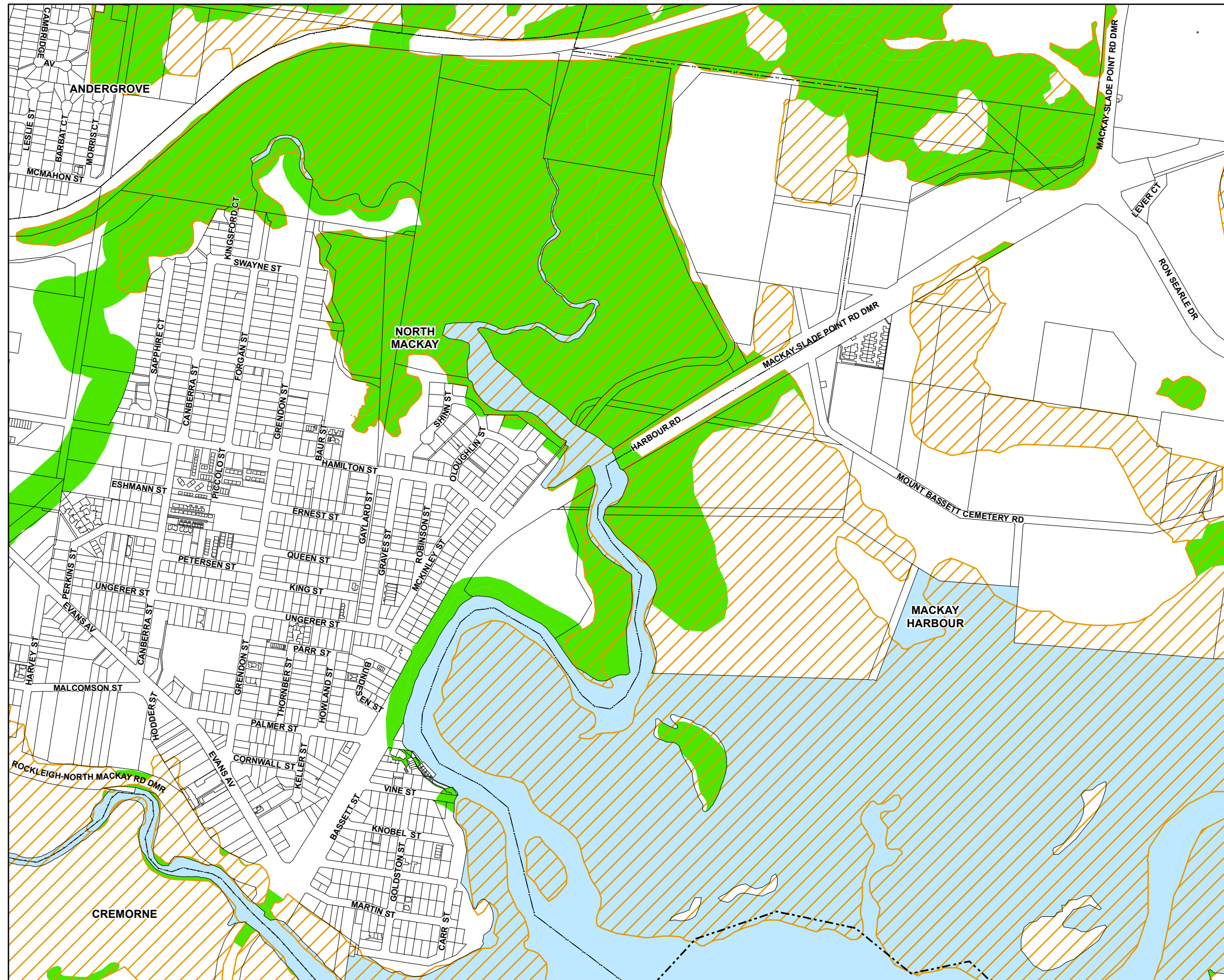


Environmentally Significant Vegetation and Wildlife Habitats - BD - SV - 34

Mackay Region **PLANNING SCHEME**



Biodiversity Overlay Map
Environmentally Significant
Vegetation and Wildlife Habitats



Environment

- Environmentally significant vegetation
- ▨ Wildlife habitat

Cadastre

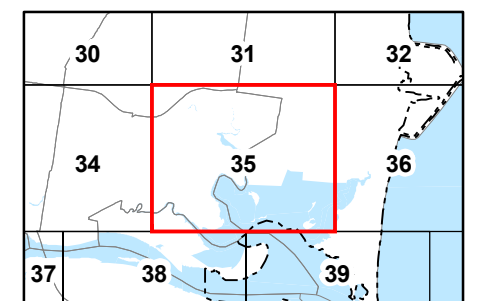
- Local Government Boundary
- Cadastre - June 2016 (Sourced DNRM)
- Suburb or Locality
- Waterway or Waterbody

Biodiversity Overlay data was supplied by the Department of Environment and Heritage Protection (DEHP) (dated 1 August 2014) relating to areas of environmental significance. This data is to be used as a guide only for planning purposes.

While every care is taken to ensure the accuracy of this product Mackay Regional Council makes no representations or warranties about the accuracy, reliability, completeness or suitability for any particular purpose and disclaims all responsibility and all liability (including without limitation, liability in negligence) or all expenses, losses, damages (including indirect or consequential damage) and costs you may incur as a result of this product being inaccurate or incomplete in any way or for any reason.

© Copyright Mackay Regional Council 2017
Gazettal Date: 30 June 2017
QPP Version 4.0
Geocentric Datum of Australia 1994 (GDA94)

Approx Scale @ A3 1:10000



Environmentally Significant Vegetation
and Wildlife Habitats - BD - SV - 35



Environment

- Environmentally significant vegetation
- Wildlife habitat

Cadastre

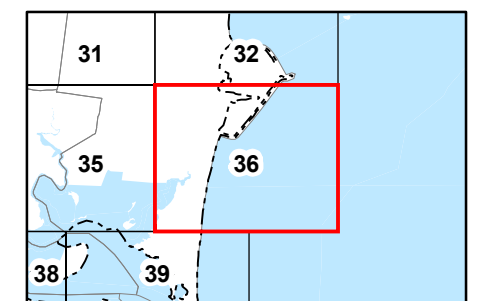
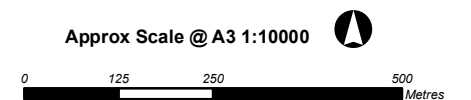
- Local Government Boundary
- Cadastre - June 2016 (Sourced DNRM)
- Suburb or Locality
- Waterway or Waterbody

Biodiversity Overlay data was supplied by the Department of Environment and Heritage Protection (DEHP) (dated 1 August 2014) relating to areas of environmental significance. This data is to be used as a guide only for planning purposes.

While every care is taken to ensure the accuracy of this product Mackay Regional Council makes no representations or warranties about the accuracy, reliability, completeness or suitability for any particular purpose and disclaims all responsibility and all liability (including without limitation, liability in negligence) or all expenses, losses, damages (including indirect or consequential damage) and costs you may incur as a result of this product being inaccurate or incomplete in any way or for any reason.

© Copyright Mackay Regional Council 2017
Gazettal Date: 30 June 2017
QPP Version 4.0
Geocentric Datum of Australia 1994 (GDA94)

Approx Scale @ A3 1:10000

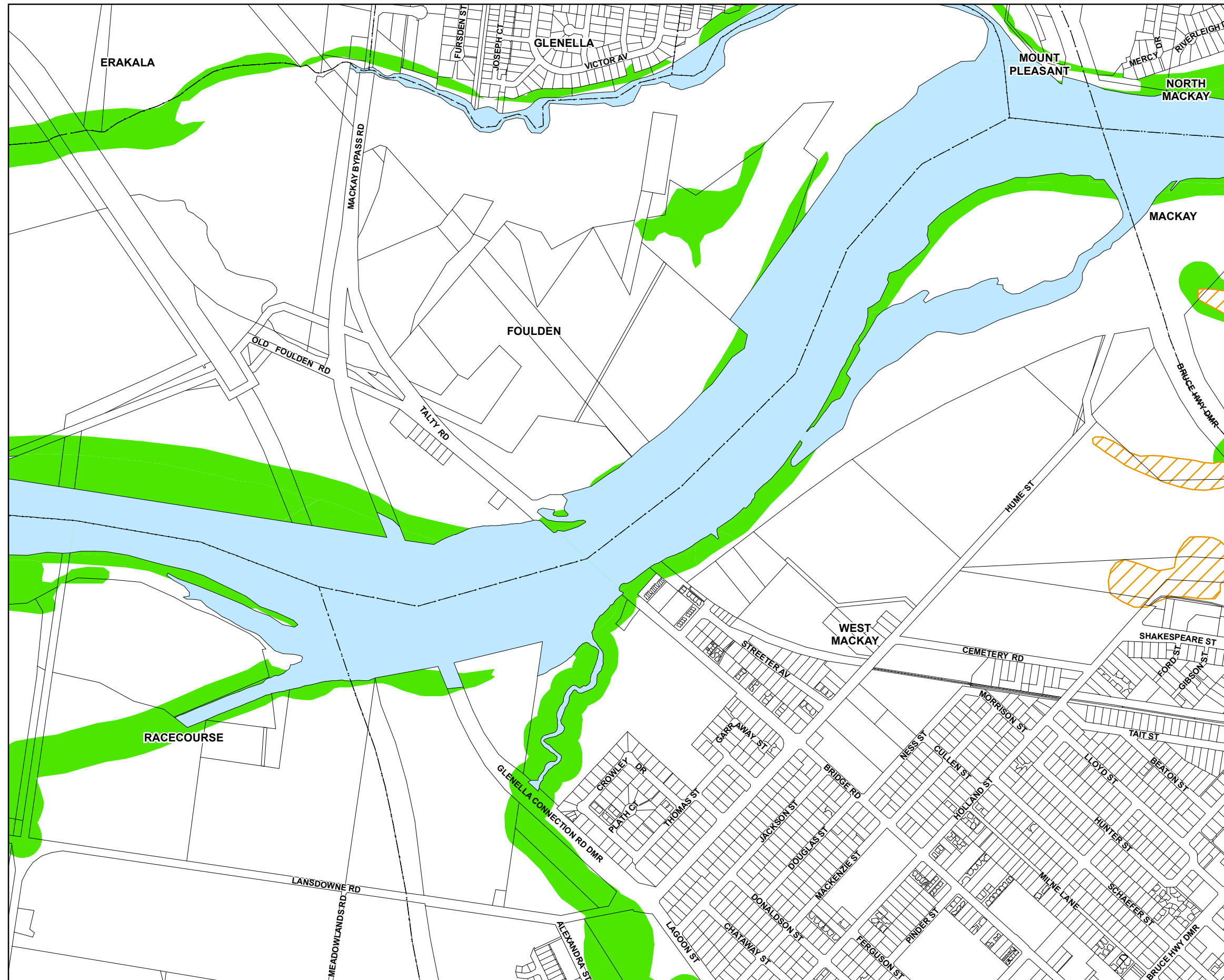


Environmentally Significant Vegetation
and Wildlife Habitats - BD - SV - 36

Mackay Region **PLANNING SCHEME**



Biodiversity Overlay Map
Environmentally Significant
Vegetation and Wildlife Habitats



Environment

- Environmentally significant vegetation
- Wildlife habitat

Cadastre

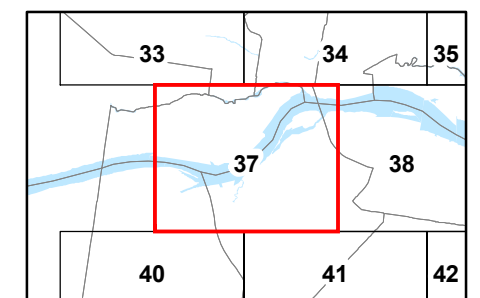
- Local Government Boundary
- Cadastre - June 2016 (Sourced DNRM)
- Suburb or Locality
- Waterway or Waterbody

Biodiversity Overlay data was supplied by the Department of Environment and Heritage Protection (DEHP) (dated 1 August 2014) relating to areas of environmental significance. This data is to be used as a guide only for planning purposes.

While every care is taken to ensure the accuracy of this product Mackay Regional Council makes no representations or warranties about the accuracy, reliability, completeness or suitability for any particular purpose and disclaims all responsibility and all liability (including without limitation, liability in negligence) or all expenses, losses, damages (including indirect or consequential damage) and costs you may incur as a result of this product being inaccurate or incomplete in any way or for any reason.

© Copyright Mackay Regional Council 2017
Gazettal Date: 30 June 2017
QPP Version 4.0
Geocentric Datum of Australia 1994 (GDA94)

Approx Scale @ A3 1:10000



Environmentally Significant Vegetation
and Wildlife Habitats - BD - SV - 37

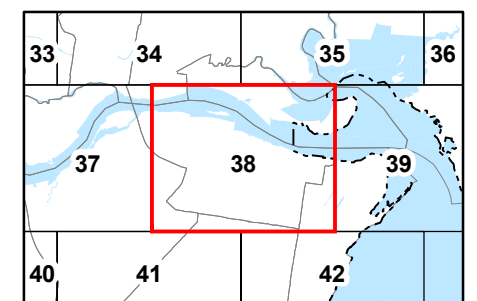
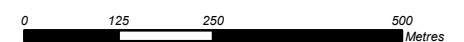
- ## Cadastre

- Biodiversity Overlay data was supplied by the Department of Environment and Heritage Protection (DEHP) (dated 1 August 2014) relating to areas of environmental significance. This data is to be used as a guide only for planning purposes.

While every care is taken to ensure the accuracy of this product Mackay Regional Council makes no representations or warranties about the accuracy, reliability, completeness or suitability for any particular purpose and disclaims all responsibility and all liability (including without limitation, liability in negligence) or all expenses, losses, damages (including indirect or consequential damage) and costs you may incur as a result of this product being inaccurate or incomplete in any way or for any reason.

© Copyright Mackay Regional Council 2017
Gazettal Date: 30 June 2017
QPP Version 4.0
Geocentric Datum of Australia 1994 (GDA94)

Approx Scale @ A3 1:10000

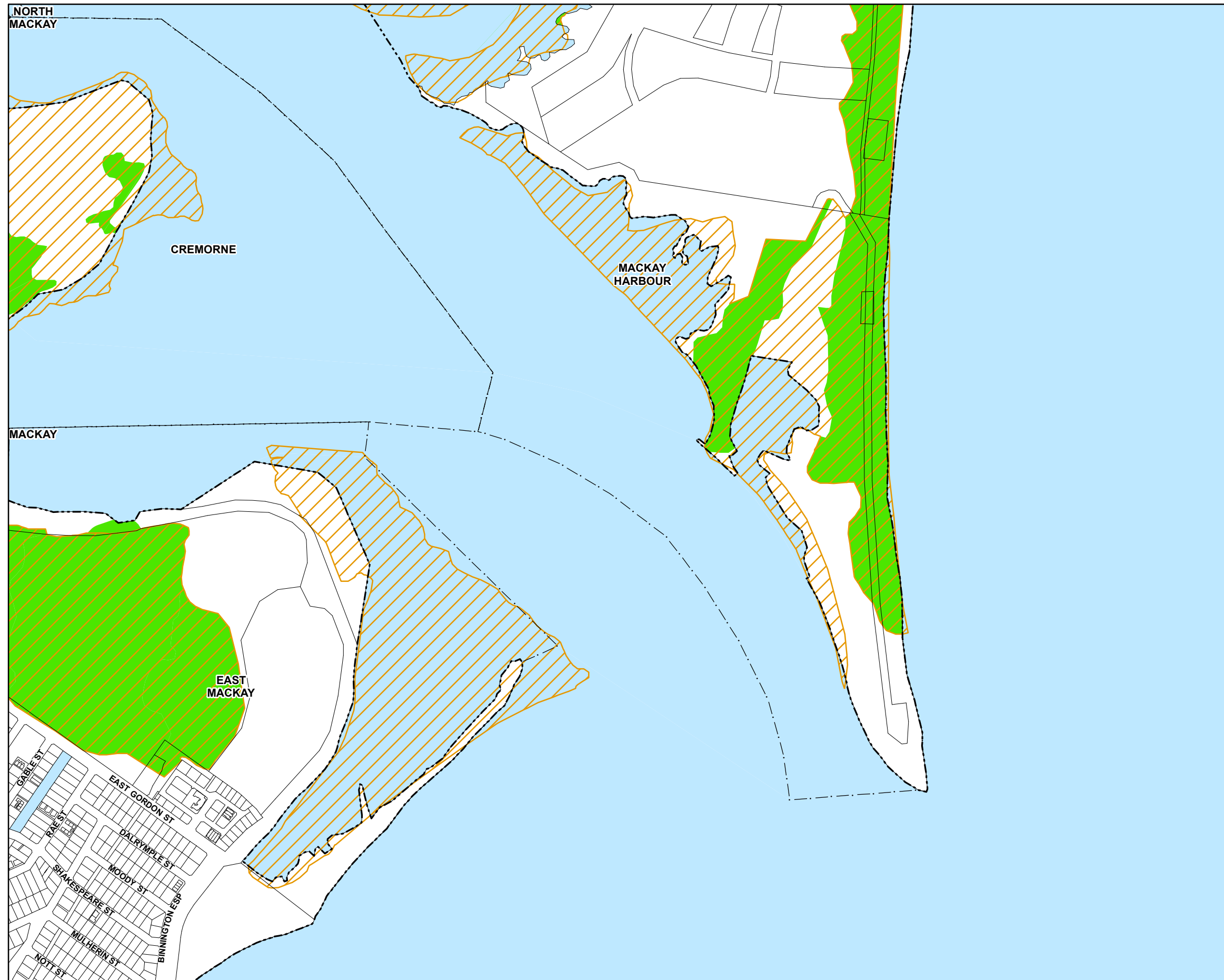


Environmentally Significant Vegetation
and Wildlife Habitats - BD - SV - 38

Mackay Region **PLANNING SCHEME**



Biodiversity Overlay Map
Environmentally Significant
Vegetation and Wildlife Habitats



Environment

- Environmentally significant vegetation
- Wildlife habitat

Cadastre

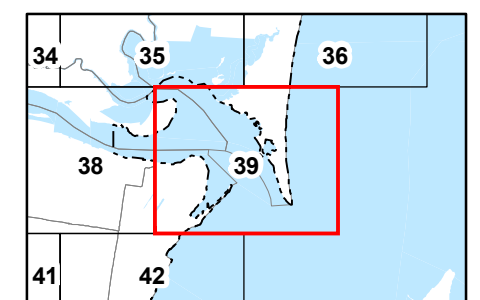
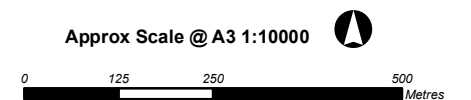
- Local Government Boundary
- Cadastre - June 2016 (Sourced DNRM)
- Suburb or Locality
- Waterway or Waterbody

Biodiversity Overlay data was supplied by the Department of Environment and Heritage Protection (DEHP) (dated 1 August 2014) relating to areas of environmental significance. This data is to be used as a guide only for planning purposes.

While every care is taken to ensure the accuracy of this product Mackay Regional Council makes no representations or warranties about the accuracy, reliability, completeness or suitability for any particular purpose and disclaims all responsibility and all liability (including without limitation, liability in negligence) or all expenses, losses, damages (including indirect or consequential damage) and costs you may incur as a result of this product being inaccurate or incomplete in any way or for any reason.

© Copyright Mackay Regional Council 2017
Gazettal Date: 30 June 2017
QPP Version 4.0
Geocentric Datum of Australia 1994 (GDA94)



Approx Scale @ A3 1:10000







Environmentally Significant Vegetation
and Wildlife Habitats - BD - SV - 39



Environment

-  Environmentally significant vegetation
-  Wildlife habitat

Cadastre

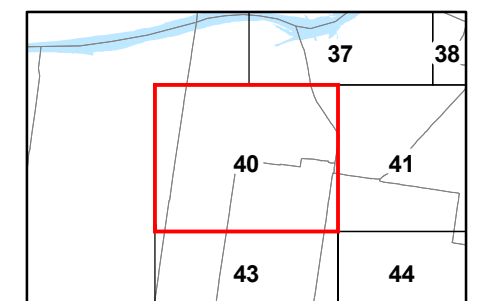
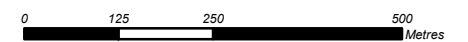
-  Local Government Boundary
-  Cadastre - June 2016 (Sourced DNRM)
-  Suburb or Locality
-  Waterway or Waterbody

Biodiversity Overlay data was supplied by the Department of Environment and Heritage Protection (DEHP) (dated 1 August 2014) relating to areas of environmental significance. This data is to be used as a guide only for planning purposes.

While every care is taken to ensure the accuracy of this product Mackay Regional Council makes no representations or warranties about the accuracy, reliability, completeness or suitability for any particular purpose and disclaims all responsibility and all liability (including without limitation, liability in negligence) or all expenses, losses, damages (including indirect or consequential damage) and costs you may incur as a result of this product being inaccurate or incomplete in any way or for any reason.

© Copyright Mackay Regional Council 2017
Gazettal Date: 30 June 2017
QPP Version 4.0
Geocentric Datum of Australia 1994 (GDA94)

Approx Scale @ A3 1:10000



Environmentally Significant Vegetation
and Wildlife Habitats - BD - SV - 40



Environment

- Environmentally significant vegetation
- Wildlife habitat

Cadastre

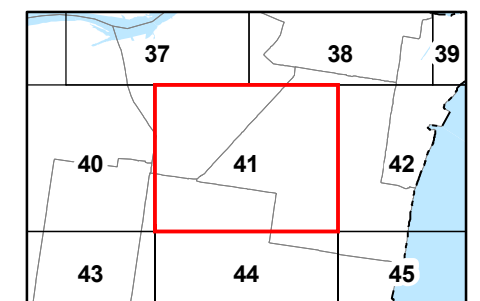
- Local Government Boundary
- Cadastre - June 2016 (Sourced DNRM)
- Suburb or Locality
- Waterway or Waterbody

Biodiversity Overlay data was supplied by the Department of Environment and Heritage Protection (DEHP) (dated 1 August 2014) relating to areas of environmental significance. This data is to be used as a guide only for planning purposes.

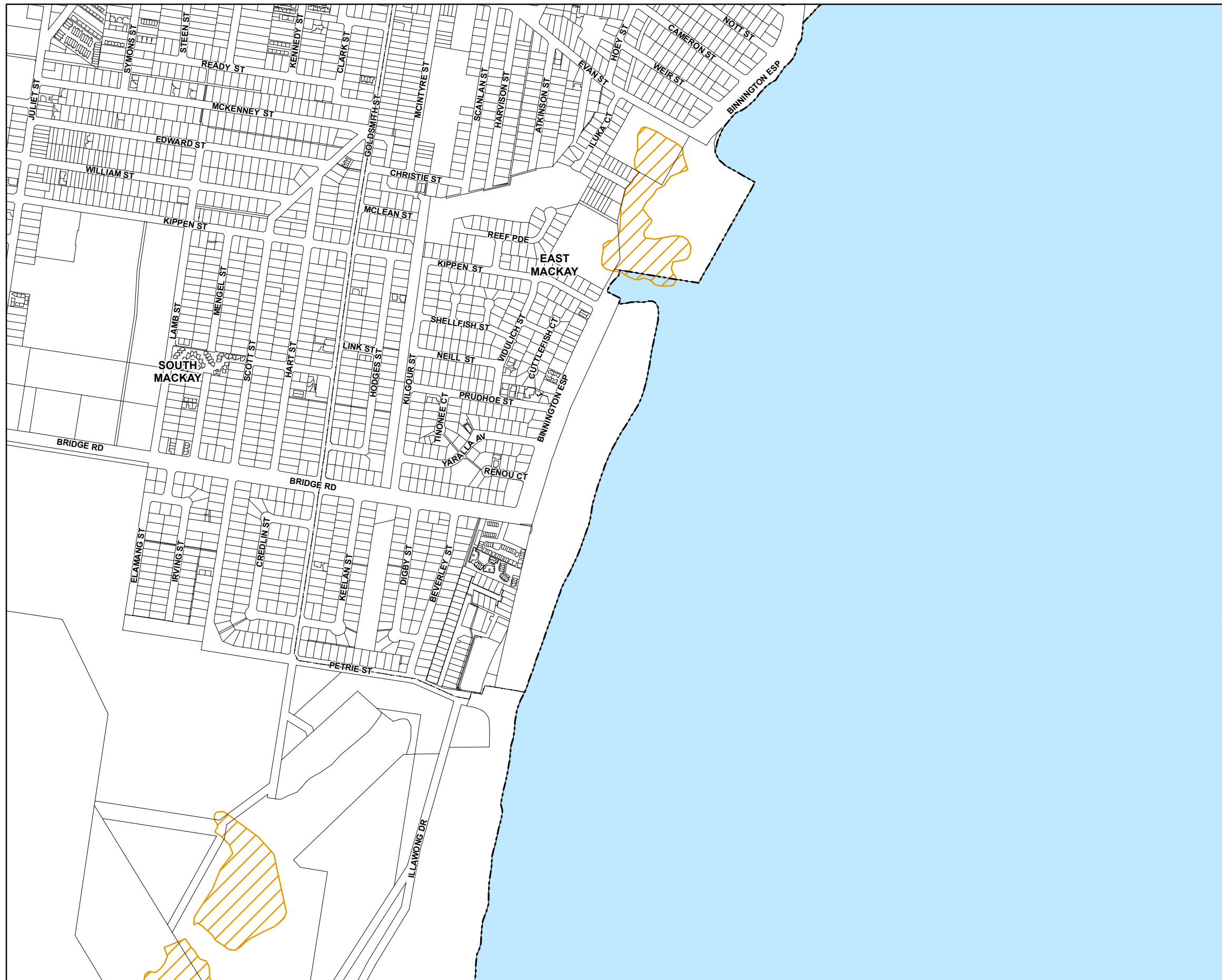
While every care is taken to ensure the accuracy of this product Mackay Regional Council makes no representations or warranties about the accuracy, reliability, completeness or suitability for any particular purpose and disclaims all responsibility and all liability (including without limitation, liability in negligence) or all expenses, losses, damages (including indirect or consequential damage) and costs you may incur as a result of this product being inaccurate or incomplete in any way or for any reason.

© Copyright Mackay Regional Council 2017
Gazettal Date: 30 June 2017
QPP Version 4.0
Geocentric Datum of Australia 1994 (GDA94)

Approx Scale @ A3 1:10000



Environmentally Significant Vegetation
and Wildlife Habitats - BD - SV - 41



Environment

- Environmentally significant vegetation
- Wildlife habitat

Cadastre

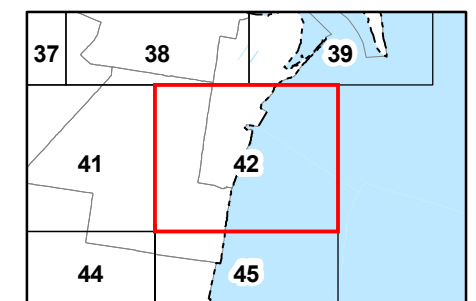
- Local Government Boundary
- Cadastre - June 2016 (Sourced DNRM)
- Suburb or Locality
- Waterway or Waterbody

Biodiversity Overlay data was supplied by the Department of Environment and Heritage Protection (DEHP) (dated 1 August 2014) relating to areas of environmental significance. This data is to be used as a guide only for planning purposes.

While every care is taken to ensure the accuracy of this product Mackay Regional Council makes no representations or warranties about the accuracy, reliability, completeness or suitability for any particular purpose and disclaims all responsibility and all liability (including without limitation, liability in negligence) or all expenses, losses, damages (including indirect or consequential damage) and costs you may incur as a result of this product being inaccurate or incomplete in any way or for any reason.

© Copyright Mackay Regional Council 2017
Gazetted Date: 30 June 2017
QPP Version 4.0
Geocentric Datum of Australia 1994 (GDA94)

Approx Scale @ A3 1:10000



Environmentally Significant Vegetation
and Wildlife Habitats - BD - SV - 42



Environment

- Environmentally significant vegetation
- Wildlife habitat

Cadastre

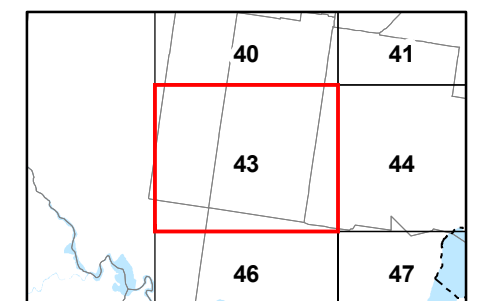
- Local Government Boundary
- Cadastre - June 2016 (Sourced DNRM)
- Suburb or Locality
- Waterway or Waterbody

Biodiversity Overlay data was supplied by the Department of Environment and Heritage Protection (DEHP) (dated 1 August 2014) relating to areas of environmental significance. This data is to be used as a guide only for planning purposes.

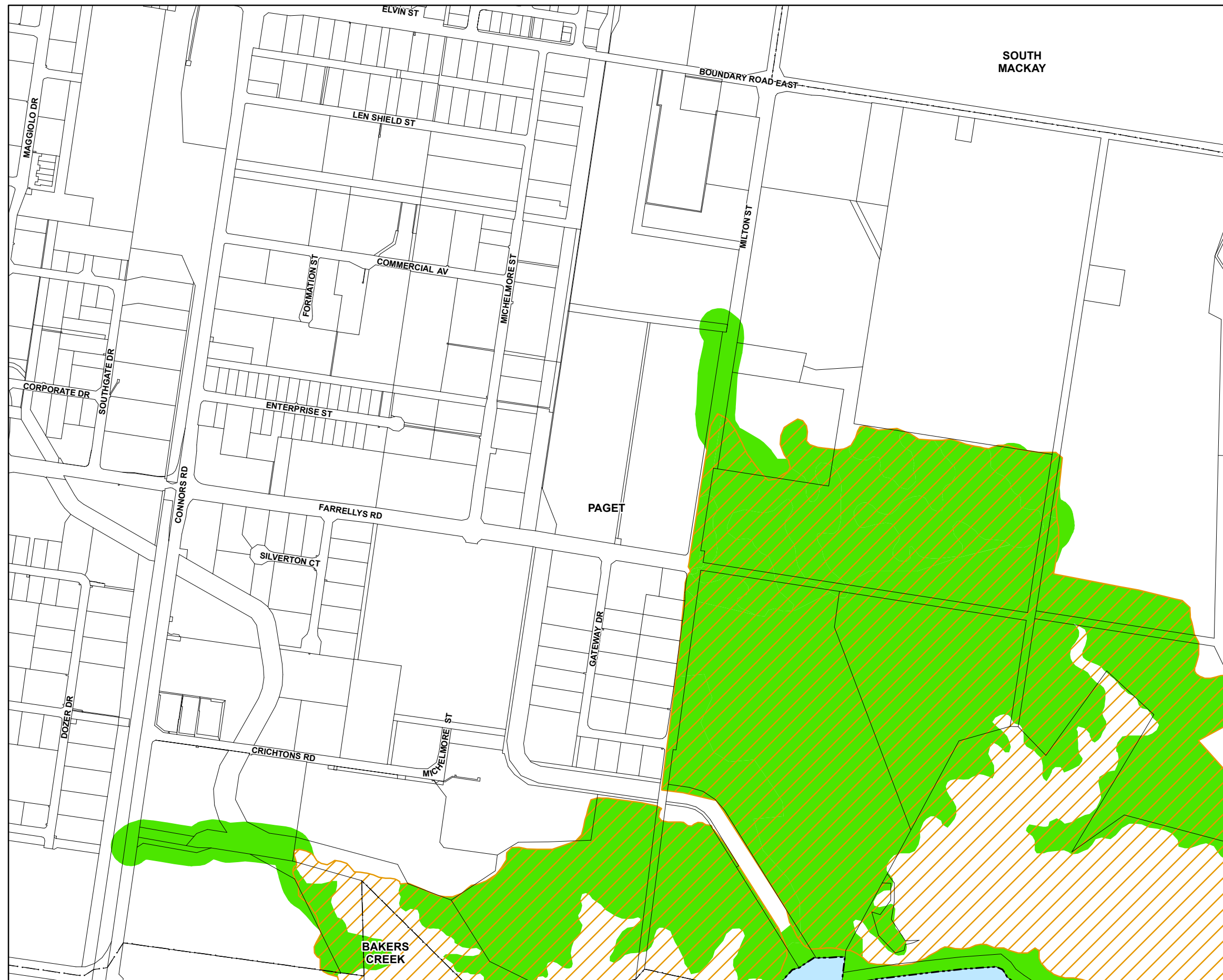
While every care is taken to ensure the accuracy of this product Mackay Regional Council makes no representations or warranties about the accuracy, reliability, completeness or suitability for any particular purpose and disclaims all responsibility and all liability (including without limitation, liability in negligence) or all expenses, losses, damages (including indirect or consequential damage) and costs you may incur as a result of this product being inaccurate or incomplete in any way or for any reason.

© Copyright Mackay Regional Council 2017
Gazettal Date: 30 June 2017
QPP Version 4.0
Geocentric Datum of Australia 1994 (GDA94)

Approx Scale @ A3 1:10000



Environmentally Significant Vegetation
and Wildlife Habitats - BD - SV - 43



Environment

- Environmentally significant vegetation
- Wildlife habitat

Cadastre

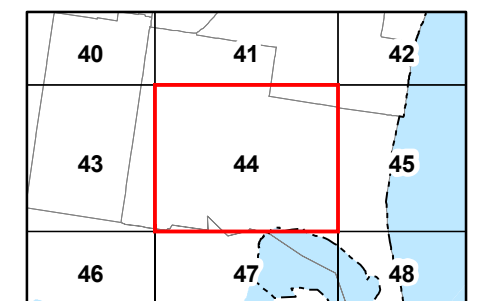

- Local Government Boundary
- Cadastre - June 2016 (Sourced DNRM)
- Suburb or Locality
- Waterway or Waterbody

Biodiversity Overlay data was supplied by the Department of Environment and Heritage Protection (DEHP) (dated 1 August 2014) relating to areas of environmental significance. This data is to be used as a guide only for planning purposes.

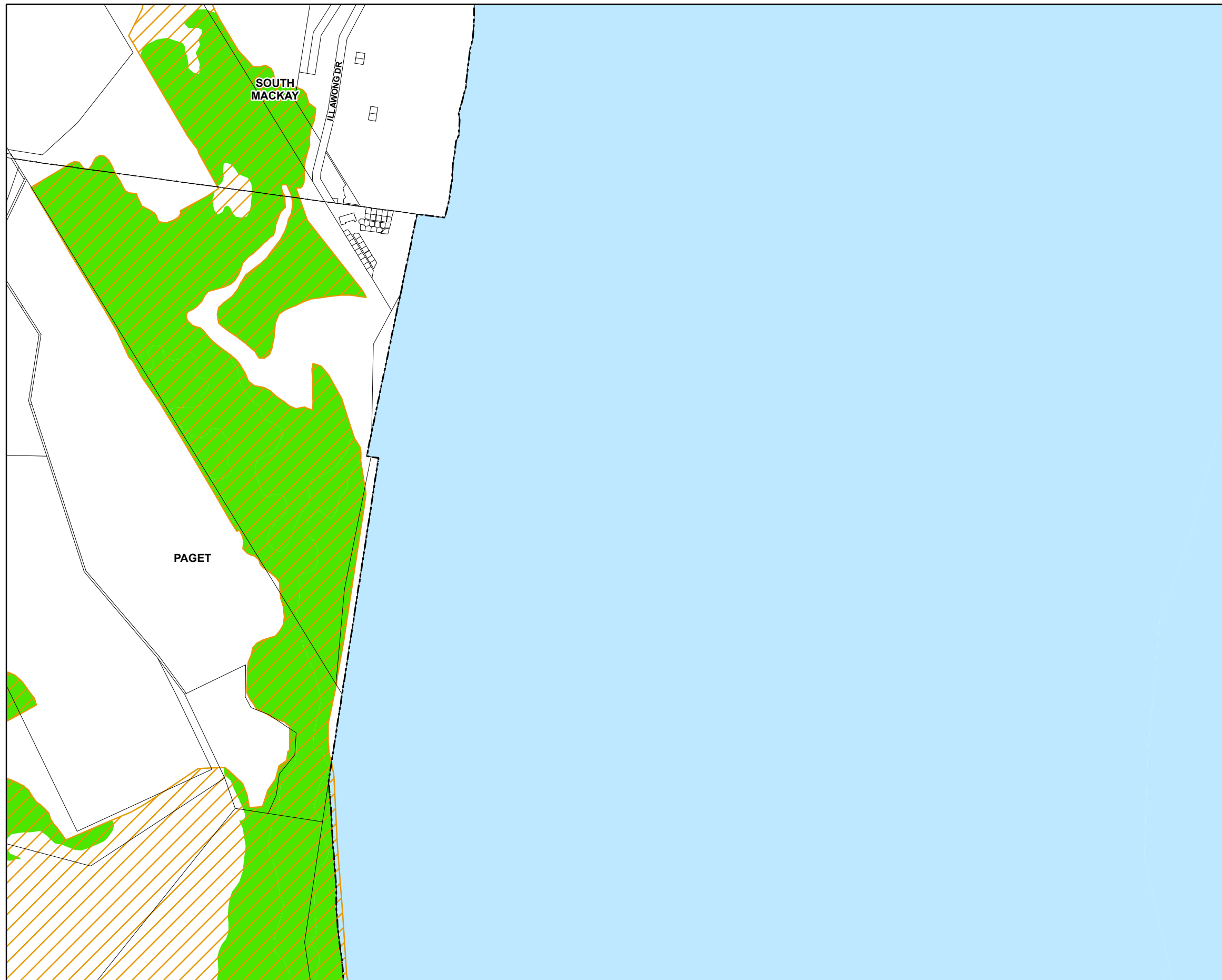
While every care is taken to ensure the accuracy of this product Mackay Regional Council makes no representations or warranties about the accuracy, reliability, completeness or suitability for any particular purpose and disclaims all responsibility and all liability (including without limitation, liability in negligence) or all expenses, losses, damages (including indirect or consequential damage) and costs you may incur as a result of this product being inaccurate or incomplete in any way or for any reason.

© Copyright Mackay Regional Council 2017
Gazettal Date: 30 June 2017
QPP Version 4.0
Geocentric Datum of Australia 1994 (GDA94)



Approx Scale @ A3 1:10000







Environmentally Significant Vegetation
and Wildlife Habitats - BD - SV - 44



Environment

-  Environmentally significant vegetation
-  Wildlife habitat

Cadastre

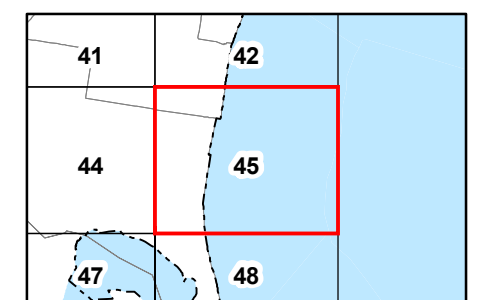
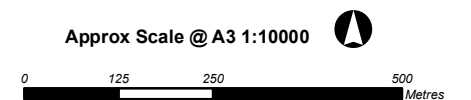
-  Local Government Boundary
-  Cadastre - June 2016 (Sourced DNRM)
-  Suburb or Locality
-  Waterway or Waterbody

Biodiversity Overlay data was supplied by the Department of Environment and Heritage Protection (DEHP) (dated 1 August 2014) relating to areas of environmental significance. This data is to be used as a guide only for planning purposes.

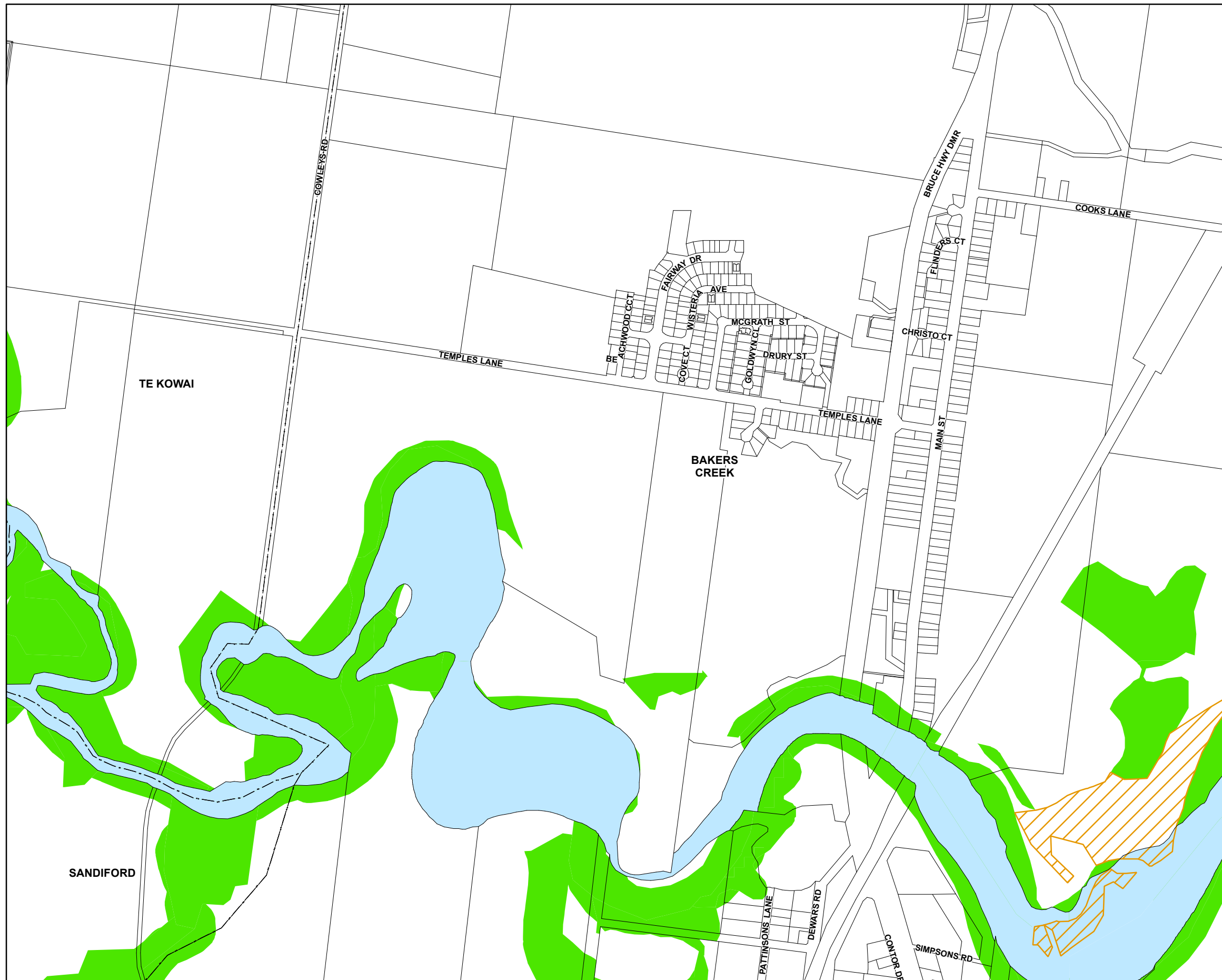
While every care is taken to ensure the accuracy of this product Mackay Regional Council makes no representations or warranties about the accuracy, reliability, completeness or suitability for any particular purpose and disclaims all responsibility and all liability (including without limitation, liability in negligence) or all expenses, losses, damages (including indirect or consequential damage) and costs you may incur as a result of this product being inaccurate or incomplete in any way or for any reason.

© Copyright Mackay Regional Council 2017
Gazettal Date: 30 June 2017
QPP Version 4.0
Geocentric Datum of Australia 1994 (GDA94)

Approx Scale @ A3 1:10000



Environmentally Significant Vegetation
and Wildlife Habitats - BD - SV - 45



Environment

- Environmentally significant vegetation
- Wildlife habitat

Cadastre

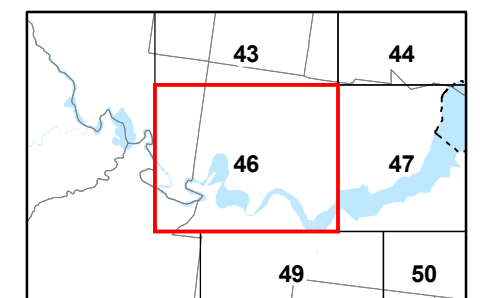
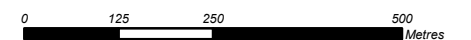
- Local Government Boundary
- Cadastre - June 2016 (Sourced DNRM)
- Suburb or Locality
- Waterway or Waterbody

Biodiversity Overlay data was supplied by the Department of Environment and Heritage Protection (DEHP) (dated 1 August 2014) relating to areas of environmental significance. This data is to be used as a guide only for planning purposes.

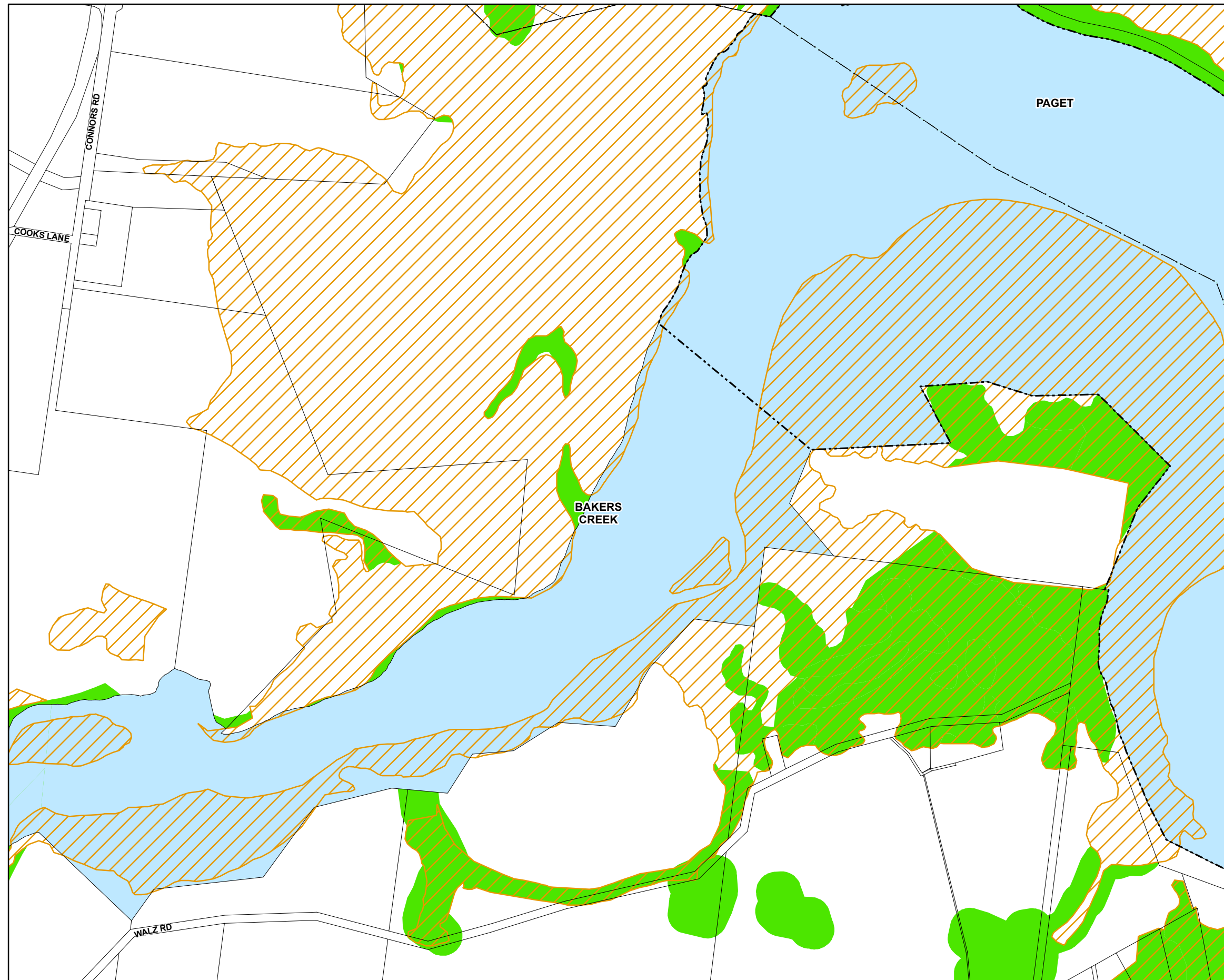
While every care is taken to ensure the accuracy of this product Mackay Regional Council makes no representations or warranties about the accuracy, reliability, completeness or suitability for any particular purpose and disclaims all responsibility and all liability (including without limitation, liability in negligence) or all expenses, losses, damages (including indirect or consequential damage) and costs you may incur as a result of this product being inaccurate or incomplete in any way or for any reason.

© Copyright Mackay Regional Council 2017
Gazettal Date: 30 June 2017
QPP Version 4.0
Geocentric Datum of Australia 1994 (GDA94)

Approx Scale @ A3 1:10000



Environmentally Significant Vegetation
and Wildlife Habitats - BD - SV - 46



Environment

- Environmentally significant vegetation
- Wildlife habitat

Cadastre

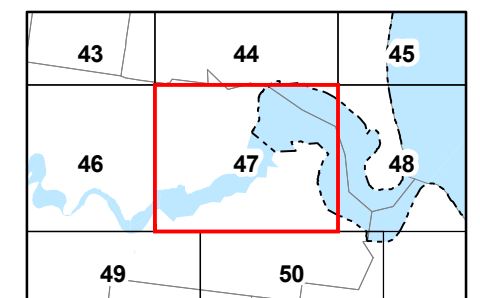
- Local Government Boundary
- Cadastre - June 2016 (Sourced DNRM)
- Suburb or Locality
- Waterway or Waterbody

Biodiversity Overlay data was supplied by the Department of Environment and Heritage Protection (DEHP) (dated 1 August 2014) relating to areas of environmental significance. This data is to be used as a guide only for planning purposes.

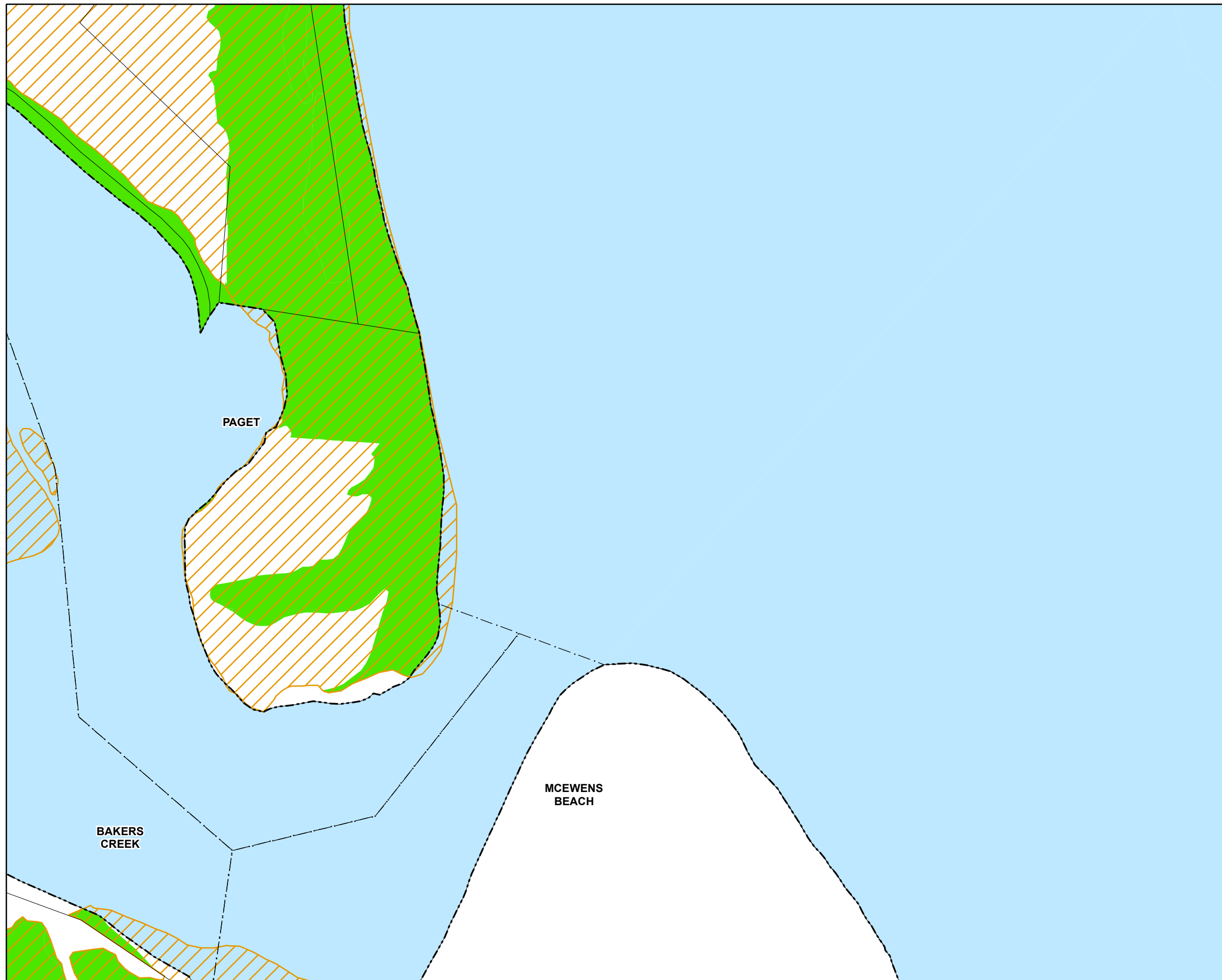
While every care is taken to ensure the accuracy of this product Mackay Regional Council makes no representations or warranties about the accuracy, reliability, completeness or suitability for any particular purpose and disclaims all responsibility and all liability (including without limitation, liability in negligence) or all expenses, losses, damages (including indirect or consequential damage) and costs you may incur as a result of this product being inaccurate or incomplete in any way or for any reason.

© Copyright Mackay Regional Council 2017
Gazettal Date: 30 June 2017
QPP Version 4.0
Geocentric Datum of Australia 1994 (GDA94)

Approx Scale @ A3 1:10000



Environmentally Significant Vegetation
and Wildlife Habitats - BD - SV - 47



Environment

- Environmentally significant vegetation
- Wildlife habitat

Cadastre

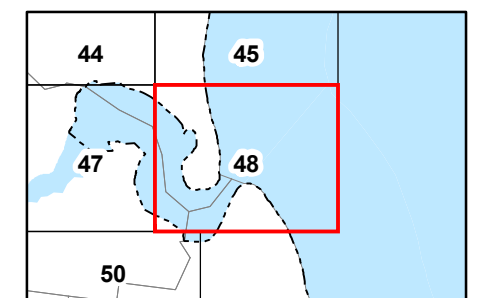
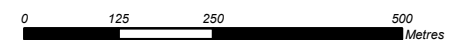
- Local Government Boundary
- Cadastre - June 2016 (Sourced DNRM)
- Suburb or Locality
- Waterway or Waterbody

Biodiversity Overlay data was supplied by the Department of Environment and Heritage Protection (DEHP) (dated 1 August 2014) relating to areas of environmental significance. This data is to be used as a guide only for planning purposes.

While every care is taken to ensure the accuracy of this product Mackay Regional Council makes no representations or warranties about the accuracy, reliability, completeness or suitability for any particular purpose and disclaims all responsibility and all liability (including without limitation, liability in negligence) or all expenses, losses, damages (including indirect or consequential damage) and costs you may incur as a result of this product being inaccurate or incomplete in any way or for any reason.

© Copyright Mackay Regional Council 2017
Gazettal Date: 30 June 2017
QPP Version 4.0
Geocentric Datum of Australia 1994 (GDA94)



Approx Scale @ A3 1:10000







Environmentally Significant Vegetation
and Wildlife Habitats - BD - SV - 48



Environment

-  Environmentally significant vegetation
-  Wildlife habitat

Cadastre

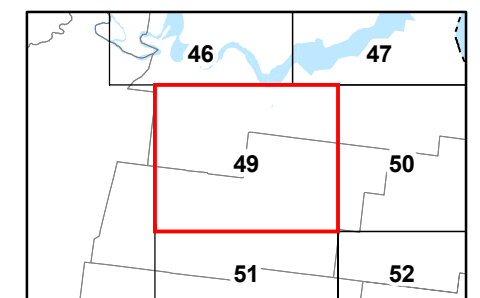

-  Local Government Boundary
-  Cadastre - June 2016 (Sourced DNRM)
-  Suburb or Locality
-  Waterway or Waterbody

Biodiversity Overlay data was supplied by the Department of Environment and Heritage Protection (DEHP) (dated 1 August 2014) relating to areas of environmental significance. This data is to be used as a guide only for planning purposes.

While every care is taken to ensure the accuracy of this product Mackay Regional Council makes no representations or warranties about the accuracy, reliability, completeness or suitability for any particular purpose and disclaims all responsibility and all liability (including without limitation, liability in negligence) or all expenses, losses, damages (including indirect or consequential damage) and costs you may incur as a result of this product being inaccurate or incomplete in any way or for any reason.

© Copyright Mackay Regional Council 2017
Gazettal Date: 30 June 2017
QPP Version 4.0
Geocentric Datum of Australia 1994 (GDA94)

Approx Scale @ A3 1:10000



Environmentally Significant Vegetation
and Wildlife Habitats - BD - SV - 49



Environment

- Environmentally significant vegetation
- Wildlife habitat

Cadastre

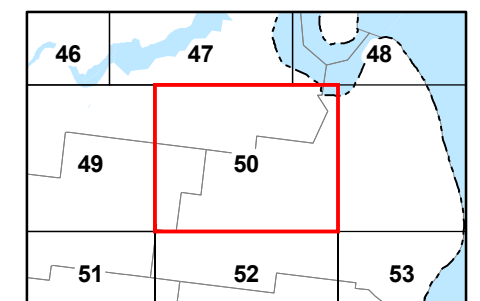
- Local Government Boundary
- Cadastre - June 2016 (Sourced DNRM)
- Suburb or Locality
- Waterway or Waterbody

Biodiversity Overlay data was supplied by the Department of Environment and Heritage Protection (DEHP) (dated 1 August 2014) relating to areas of environmental significance. This data is to be used as a guide only for planning purposes.

While every care is taken to ensure the accuracy of this product Mackay Regional Council makes no representations or warranties about the accuracy, reliability, completeness or suitability for any particular purpose and disclaims all responsibility and all liability (including without limitation, liability in negligence) or all expenses, losses, damages (including indirect or consequential damage) and costs you may incur as a result of this product being inaccurate or incomplete in any way or for any reason.

© Copyright Mackay Regional Council 2017
Gazettal Date: 30 June 2017
QPP Version 4.0
Geocentric Datum of Australia 1994 (GDA94)

Approx Scale @ A3 1:10000



Environmentally Significant Vegetation
and Wildlife Habitats - BD - SV - 50



Environment

- Environmentally significant vegetation
- Wildlife habitat

Cadastre

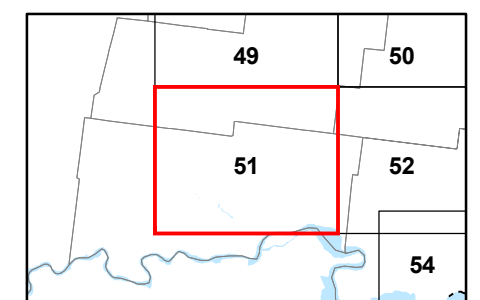
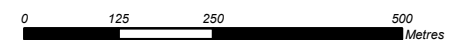
- Local Government Boundary
- Cadastre - June 2016 (Sourced DNRM)
- Suburb or Locality
- Waterway or Waterbody

Biodiversity Overlay data was supplied by the Department of Environment and Heritage Protection (DEHP) (dated 1 August 2014) relating to areas of environmental significance. This data is to be used as a guide only for planning purposes.

While every care is taken to ensure the accuracy of this product Mackay Regional Council makes no representations or warranties about the accuracy, reliability, completeness or suitability for any particular purpose and disclaims all responsibility and all liability (including without limitation, liability in negligence) or all expenses, losses, damages (including indirect or consequential damage) and costs you may incur as a result of this product being inaccurate or incomplete in any way or for any reason.

© Copyright Mackay Regional Council 2017
Gazettal Date: 30 June 2017
QPP Version 4.0
Geocentric Datum of Australia 1994 (GDA94)

Approx Scale @ A3 1:10000



Environmentally Significant Vegetation
and Wildlife Habitats - BD - SV - 51



Environment

- Environmentally significant vegetation
- Wildlife habitat

Cadastre

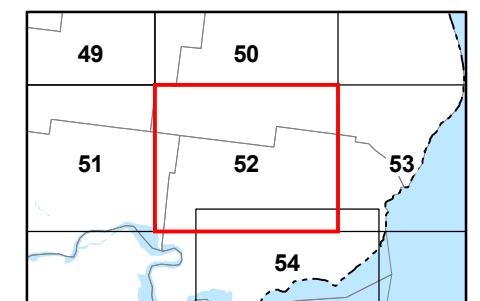
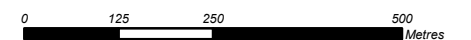
- Local Government Boundary
- Cadastre - June 2016 (Sourced DNRM)
- Suburb or Locality
- Waterway or Waterbody

Biodiversity Overlay data was supplied by the Department of Environment and Heritage Protection (DEHP) (dated 1 August 2014) relating to areas of environmental significance. This data is to be used as a guide only for planning purposes.

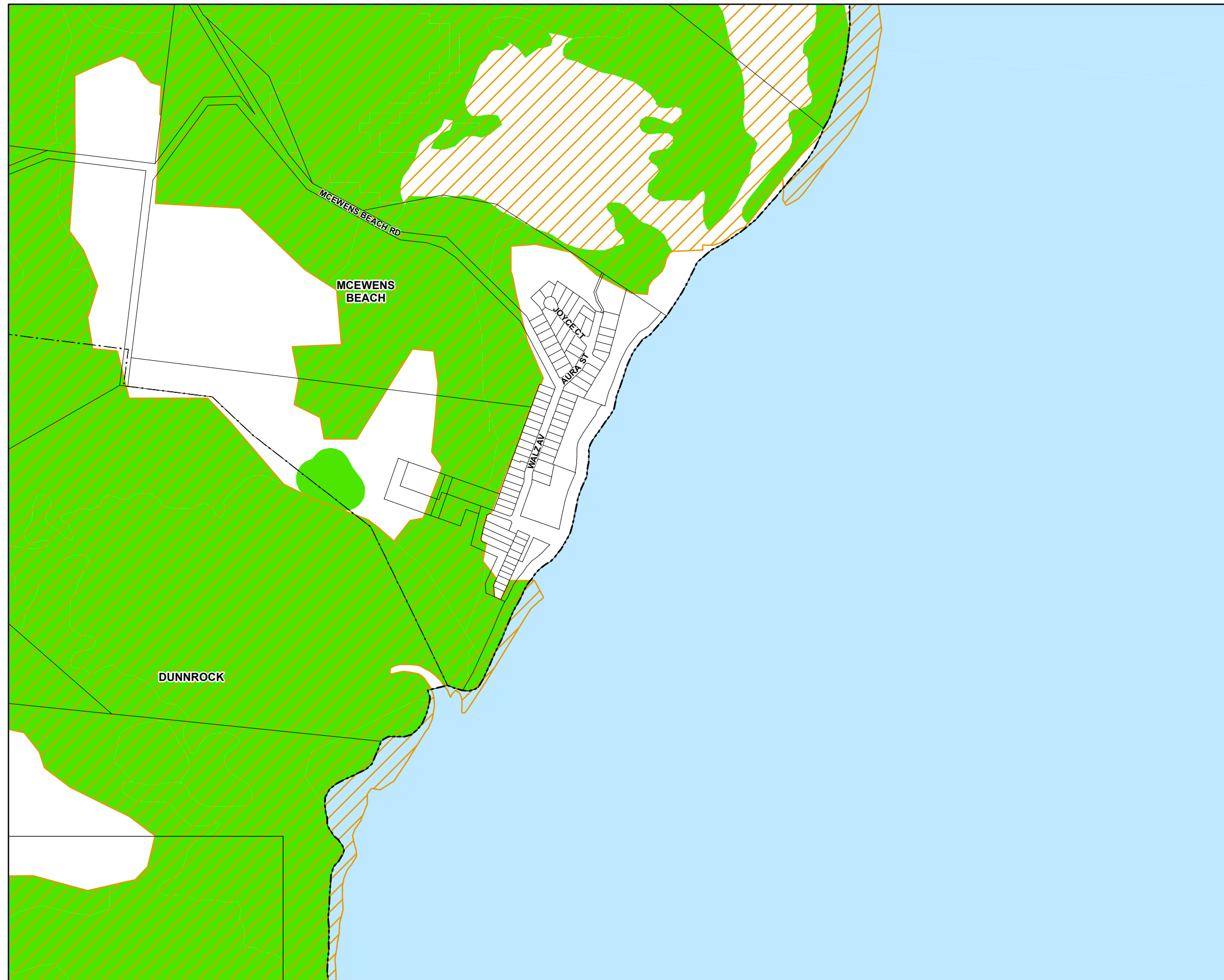
While every care is taken to ensure the accuracy of this product Mackay Regional Council makes no representations or warranties about the accuracy, reliability, completeness or suitability for any particular purpose and disclaims all responsibility and all liability (including without limitation, liability in negligence) or all expenses, losses, damages (including indirect or consequential damage) and costs you may incur as a result of this product being inaccurate or incomplete in any way or for any reason.

© Copyright Mackay Regional Council 2017
Gazettal Date: 30 June 2017
QPP Version 4.0
Geocentric Datum of Australia 1994 (GDA94)

Approx Scale @ A3 1:10000



Environmentally Significant Vegetation
and Wildlife Habitats - BD - SV - 52



Environment

- Environmentally significant vegetation
- Wildlife habitat

Cadastre

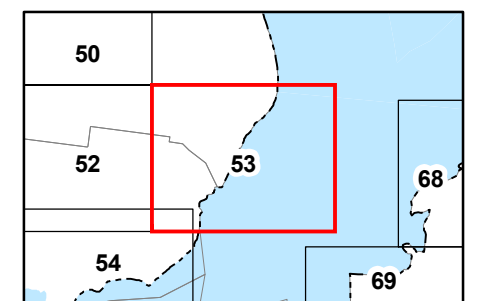
- Local Government Boundary
- Cadastre - June 2016 (Sourced DNRM)
- Suburb or Locality
- Waterway or Waterbody

Biodiversity Overlay data was supplied by the Department of Environment and Heritage Protection (DEHP) (dated 1 August 2014) relating to areas of environmental significance. This data is to be used as a guide only for planning purposes.

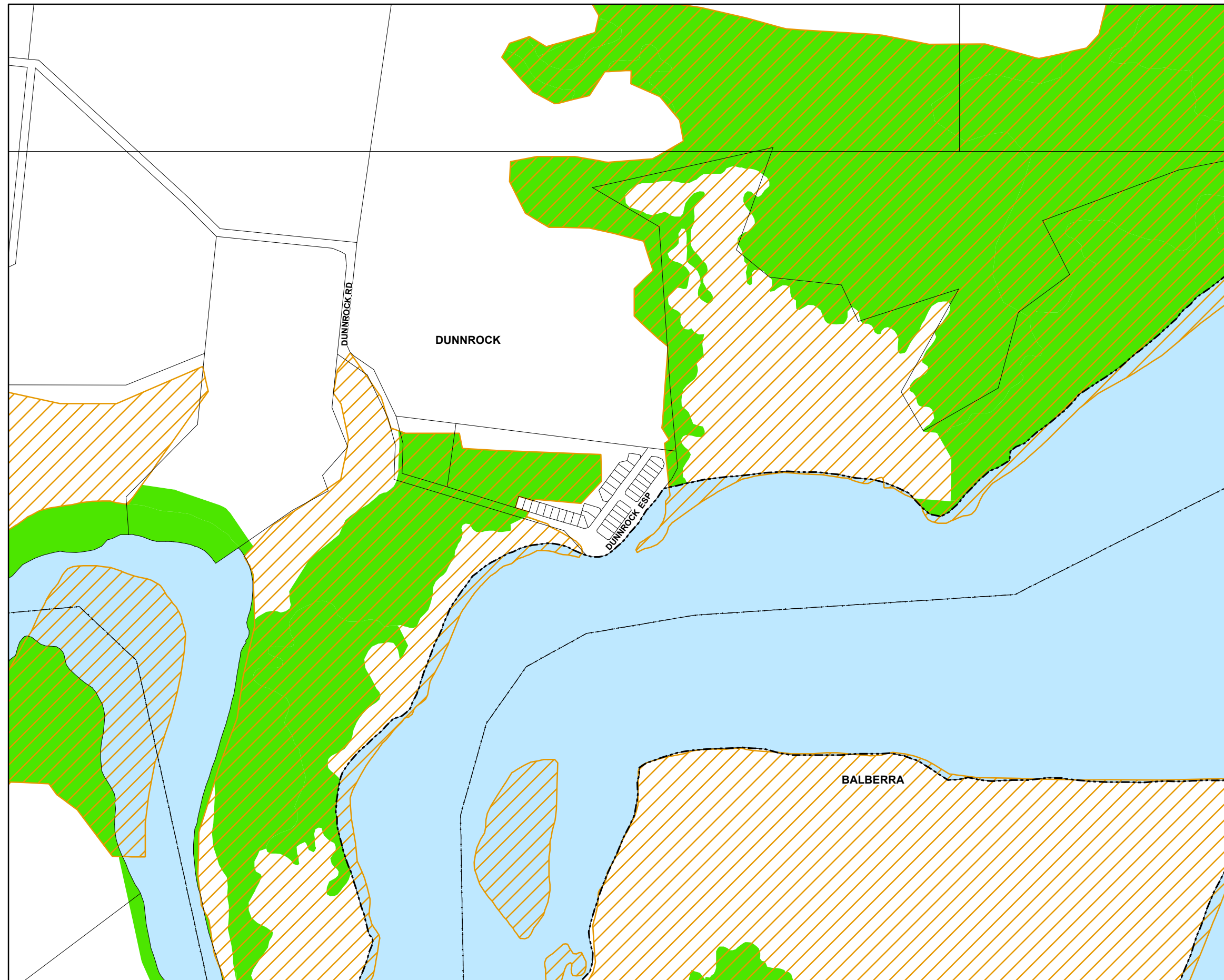
While every care is taken to ensure the accuracy of this product Mackay Regional Council makes no representations or warranties about the accuracy, reliability, completeness or suitability for any particular purpose and disclaims all responsibility and all liability (including without limitation, liability in negligence) or all expenses, losses, damages (including indirect or consequential damage) and costs you may incur as a result of this product being inaccurate or incomplete in any way or for any reason.

© Copyright Mackay Regional Council 2017
Gazettal Date: 30 June 2017
QPP Version 4.0
Geocentric Datum of Australia 1994 (GDA94)

Approx Scale @ A3 1:10000



Environmentally Significant Vegetation
and Wildlife Habitats - BD - SV - 53



Environment

- Environmentally significant vegetation
- Wildlife habitat

Cadastre

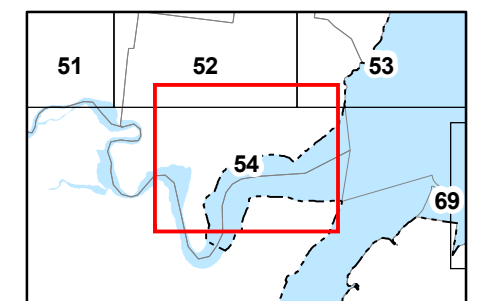

- Local Government Boundary
- Cadastre - June 2016 (Sourced DNRM)
- Suburb or Locality
- Waterway or Waterbody

Biodiversity Overlay data was supplied by the Department of Environment and Heritage Protection (DEHP) (dated 1 August 2014) relating to areas of environmental significance. This data is to be used as a guide only for planning purposes.

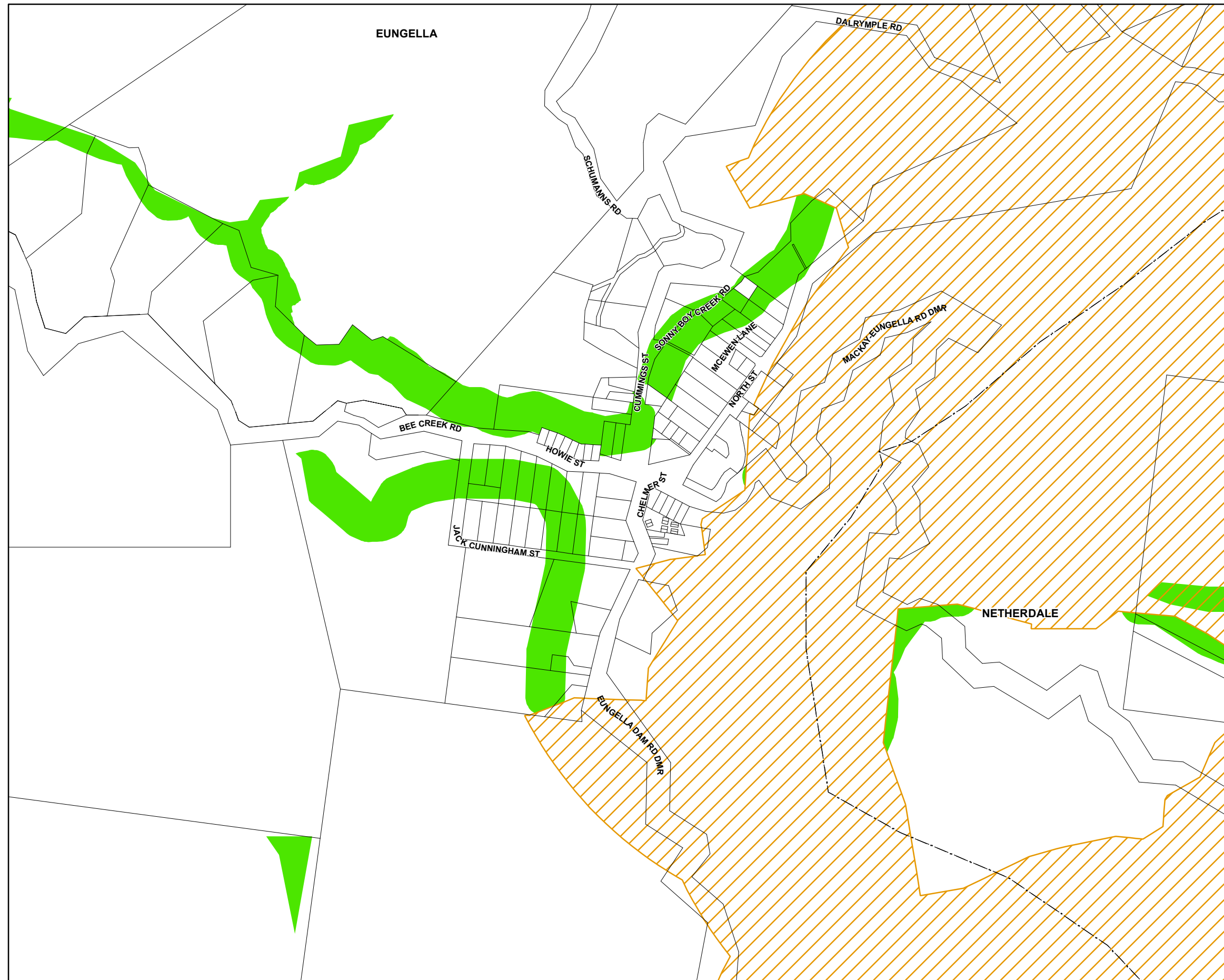
While every care is taken to ensure the accuracy of this product Mackay Regional Council makes no representations or warranties about the accuracy, reliability, completeness or suitability for any particular purpose and disclaims all responsibility and all liability (including without limitation, liability in negligence) or all expenses, losses, damages (including indirect or consequential damage) and costs you may incur as a result of this product being inaccurate or incomplete in any way or for any reason.

© Copyright Mackay Regional Council 2017
Gazettal Date: 30 June 2017
QPP Version 4.0
Geocentric Datum of Australia 1994 (GDA94)

Approx Scale @ A3 1:10000



Environmentally Significant Vegetation
and Wildlife Habitats - BD - SV - 54



Environment

- Environmentally significant vegetation
- Wildlife habitat

Cadastre

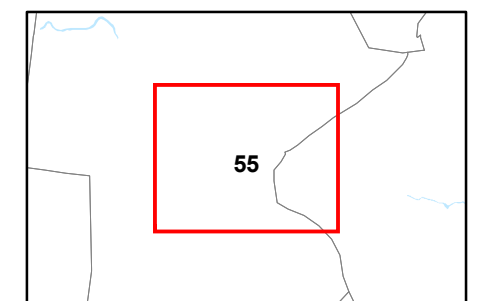
- Local Government Boundary
- Cadastre - June 2016 (Sourced DNRM)
- Suburb or Locality
- Waterway or Waterbody

Biodiversity Overlay data was supplied by the Department of Environment and Heritage Protection (DEHP) (dated 1 August 2014) relating to areas of environmental significance. This data is to be used as a guide only for planning purposes.

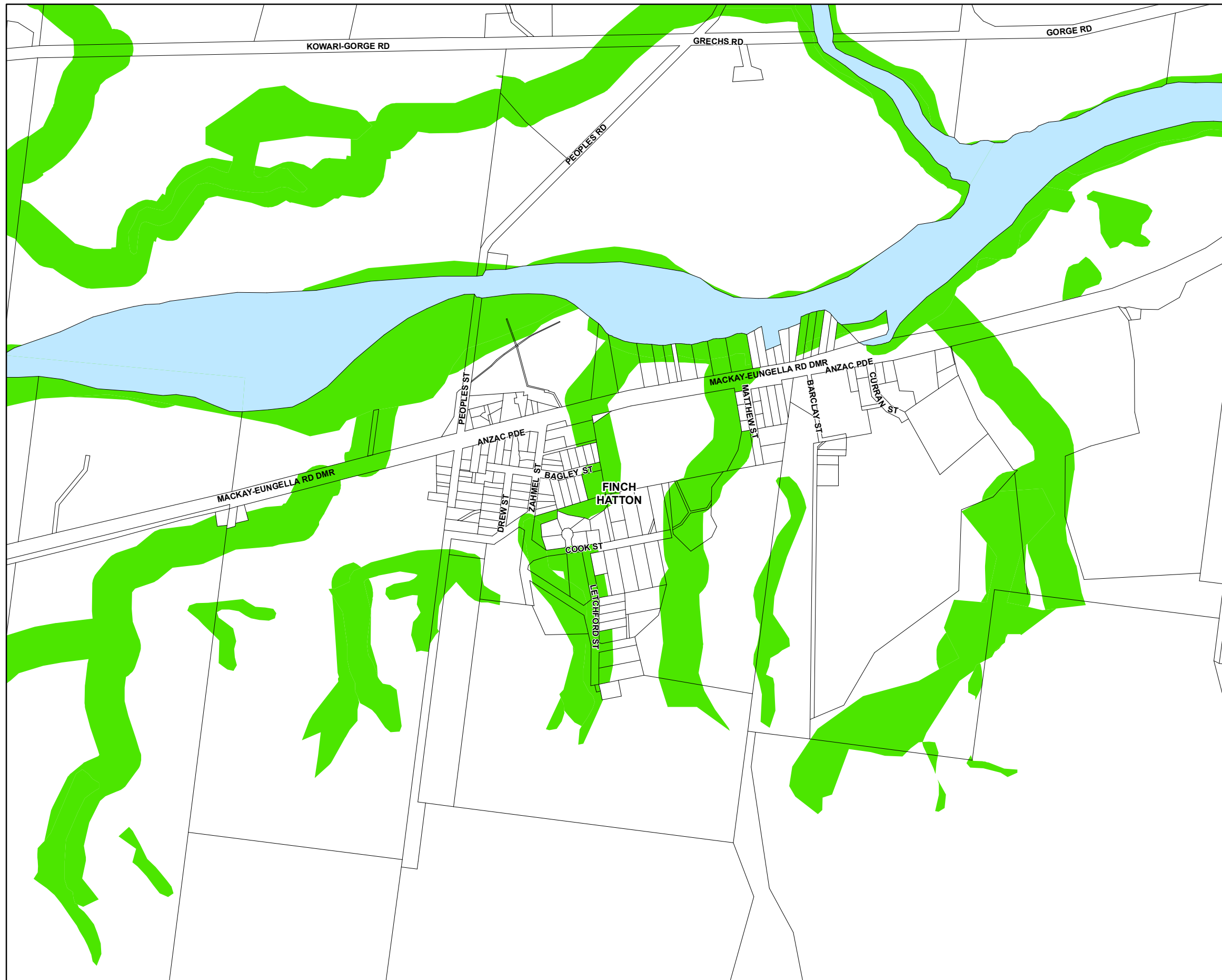
While every care is taken to ensure the accuracy of this product Mackay Regional Council makes no representations or warranties about the accuracy, reliability, completeness or suitability for any particular purpose and disclaims all responsibility and all liability (including without limitation, liability in negligence) or all expenses, losses, damages (including indirect or consequential damage) and costs you may incur as a result of this product being inaccurate or incomplete in any way or for any reason.

© Copyright Mackay Regional Council 2017
Gazettal Date: 30 June 2017
QPP Version 4.0
Geocentric Datum of Australia 1994 (GDA94)

Approx Scale @ A3 1:10000



Environmentally Significant Vegetation
and Wildlife Habitats - BD - SV - 55



Environment

- Environmentally significant vegetation
- Wildlife habitat

Cadastre

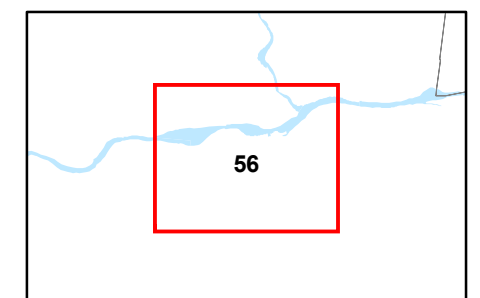
- Local Government Boundary
- Cadastre - June 2016 (Sourced DNRM)
- Suburb or Locality
- Waterway or Waterbody

Biodiversity Overlay data was supplied by the Department of Environment and Heritage Protection (DEHP) (dated 1 August 2014) relating to areas of environmental significance. This data is to be used as a guide only for planning purposes.

While every care is taken to ensure the accuracy of this product Mackay Regional Council makes no representations or warranties about the accuracy, reliability, completeness or suitability for any particular purpose and disclaims all responsibility and all liability (including without limitation, liability in negligence) or all expenses, losses, damages (including indirect or consequential damage) and costs you may incur as a result of this product being inaccurate or incomplete in any way or for any reason.

© Copyright Mackay Regional Council 2017
Gazettal Date: 30 June 2017
QPP Version 4.0
Geocentric Datum of Australia 1994 (GDA94)

Approx Scale @ A3 1:10000



Environmentally Significant Vegetation
and Wildlife Habitats - BD - SV - 56



Environment

- Environmentally significant vegetation
- Wildlife habitat

Cadastre

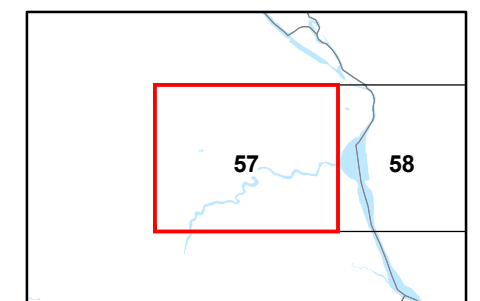
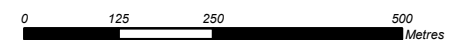
- Local Government Boundary
- Cadastre - June 2016 (Sourced DNRM)
- Suburb or Locality
- Waterway or Waterbody

Biodiversity Overlay data was supplied by the Department of Environment and Heritage Protection (DEHP) (dated 1 August 2014) relating to areas of environmental significance. This data is to be used as a guide only for planning purposes.

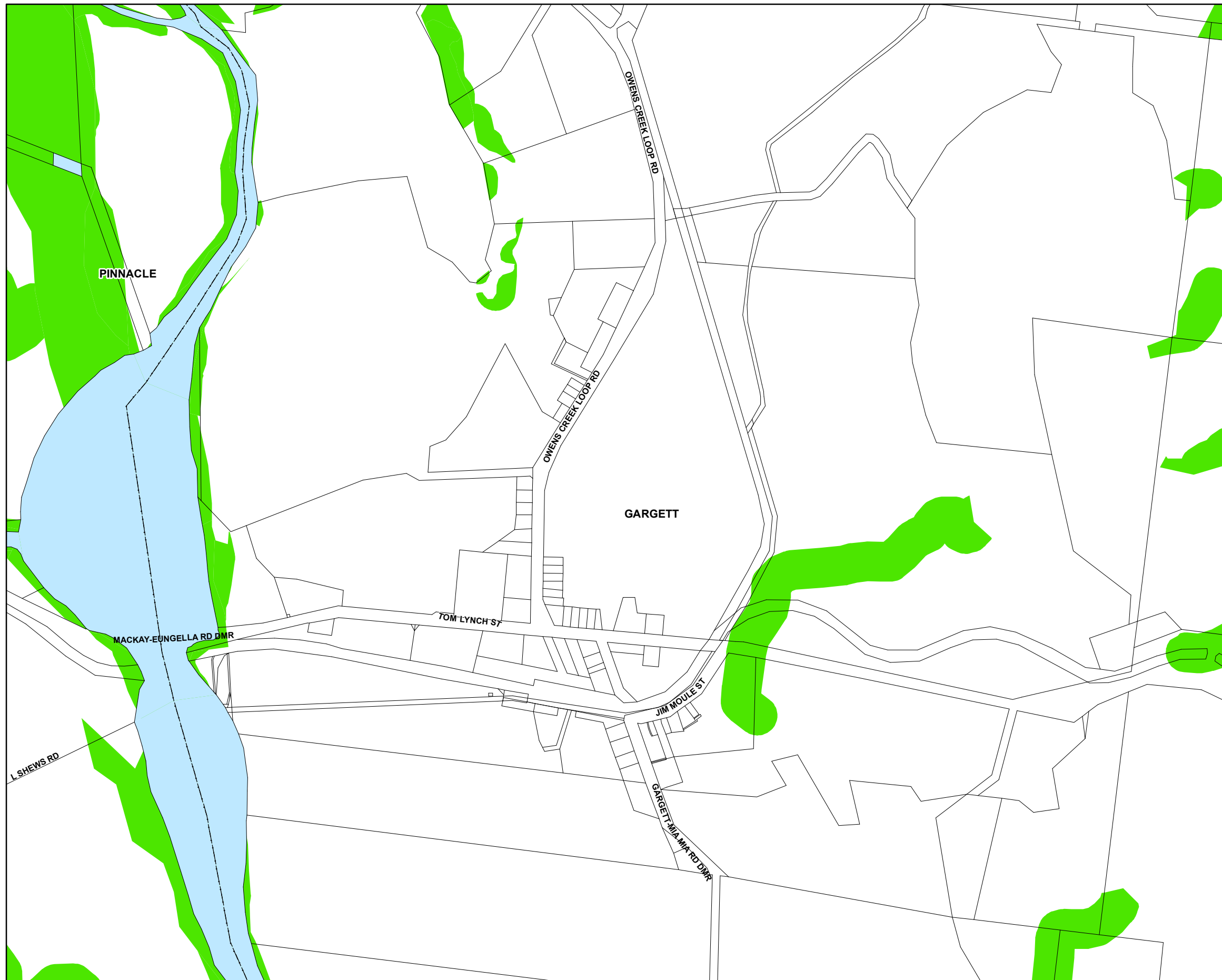
While every care is taken to ensure the accuracy of this product Mackay Regional Council makes no representations or warranties about the accuracy, reliability, completeness or suitability for any particular purpose and disclaims all responsibility and all liability (including without limitation, liability in negligence) or all expenses, losses, damages (including indirect or consequential damage) and costs you may incur as a result of this product being inaccurate or incomplete in any way or for any reason.

© Copyright Mackay Regional Council 2017
Gazettal Date: 30 June 2017
QPP Version 4.0
Geocentric Datum of Australia 1994 (GDA94)

Approx Scale @ A3 1:10000



Environmentally Significant Vegetation
and Wildlife Habitats - BD - SV - 57



Environment

- Environmentally significant vegetation
- Wildlife habitat

Cadastre

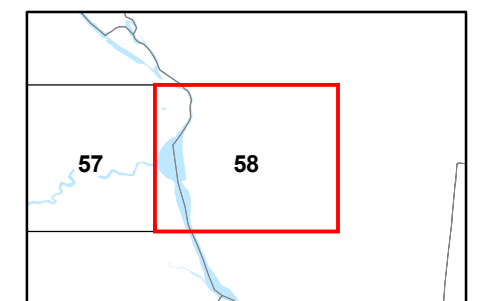
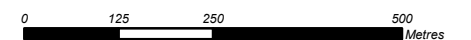
- Local Government Boundary
- Cadastre - June 2016 (Sourced DNRM)
- Suburb or Locality
- Waterway or Waterbody

Biodiversity Overlay data was supplied by the Department of Environment and Heritage Protection (DEHP) (dated 1 August 2014) relating to areas of environmental significance. This data is to be used as a guide only for planning purposes.

While every care is taken to ensure the accuracy of this product Mackay Regional Council makes no representations or warranties about the accuracy, reliability, completeness or suitability for any particular purpose and disclaims all responsibility and all liability (including without limitation, liability in negligence) or all expenses, losses, damages (including indirect or consequential damage) and costs you may incur as a result of this product being inaccurate or incomplete in any way or for any reason.

© Copyright Mackay Regional Council 2017
Gazettal Date: 30 June 2017
QPP Version 4.0
Geocentric Datum of Australia 1994 (GDA94)

Approx Scale @ A3 1:10000



Environmentally Significant Vegetation
and Wildlife Habitats - BD - SV - 58



Environment

- Environmentally significant vegetation
- Wildlife habitat

Cadastre

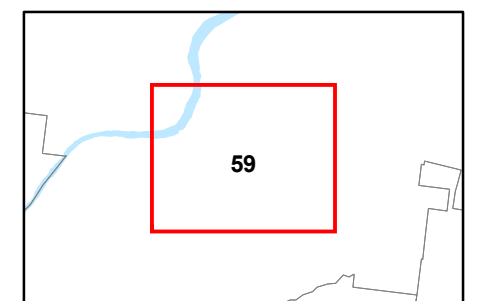
- Local Government Boundary
- Cadastre - June 2016 (Sourced DNRM)
- Suburb or Locality
- Waterway or Waterbody

Biodiversity Overlay data was supplied by the Department of Environment and Heritage Protection (DEHP) (dated 1 August 2014) relating to areas of environmental significance. This data is to be used as a guide only for planning purposes.

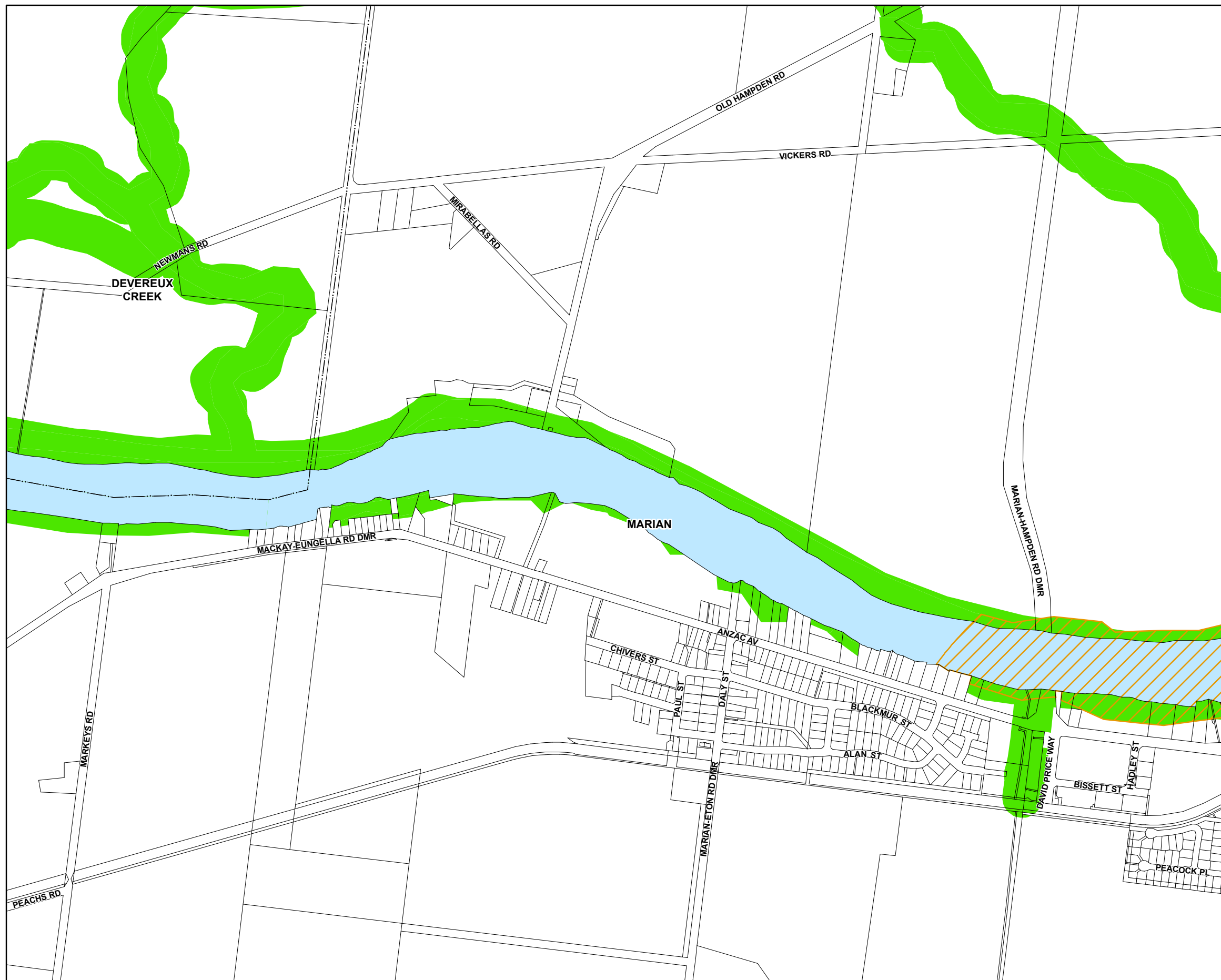
While every care is taken to ensure the accuracy of this product Mackay Regional Council makes no representations or warranties about the accuracy, reliability, completeness or suitability for any particular purpose and disclaims all responsibility and all liability (including without limitation, liability in negligence) or all expenses, losses, damages (including indirect or consequential damage) and costs you may incur as a result of this product being inaccurate or incomplete in any way or for any reason.

© Copyright Mackay Regional Council 2017
Gazettal Date: 30 June 2017
QPP Version 4.0
Geocentric Datum of Australia 1994 (GDA94)

Approx Scale @ A3 1:10000



Environmentally Significant Vegetation
and Wildlife Habitats - BD - SV - 59



Environment

- Environmentally significant vegetation
- Wildlife habitat

Cadastre

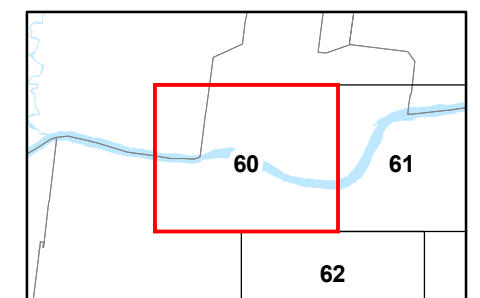
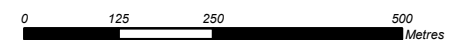
- Local Government Boundary
- Cadastre - June 2016 (Sourced DNRM)
- Suburb or Locality
- Waterway or Waterbody

Biodiversity Overlay data was supplied by the Department of Environment and Heritage Protection (DEHP) (dated 1 August 2014) relating to areas of environmental significance. This data is to be used as a guide only for planning purposes.

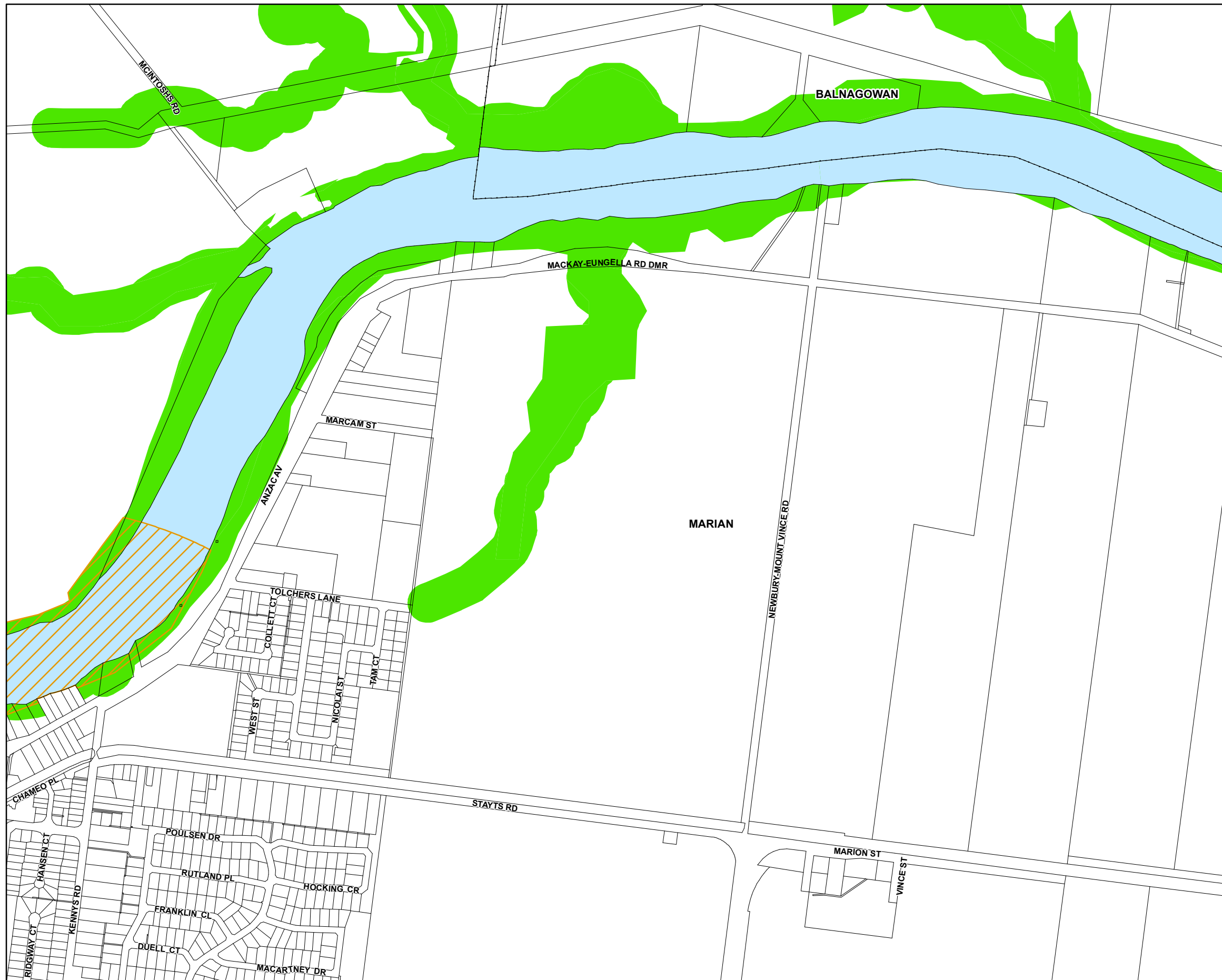
While every care is taken to ensure the accuracy of this product Mackay Regional Council makes no representations or warranties about the accuracy, reliability, completeness or suitability for any particular purpose and disclaims all responsibility and all liability (including without limitation, liability in negligence) or all expenses, losses, damages (including indirect or consequential damage) and costs you may incur as a result of this product being inaccurate or incomplete in any way or for any reason.

© Copyright Mackay Regional Council 2017
Gazettal Date: 30 June 2017
QPP Version 4.0
Geocentric Datum of Australia 1994 (GDA94)

Approx Scale @ A3 1:10000



Environmentally Significant Vegetation
and Wildlife Habitats - BD - SV - 60



Environment

- Environmentally significant vegetation
- Wildlife habitat

Cadastre

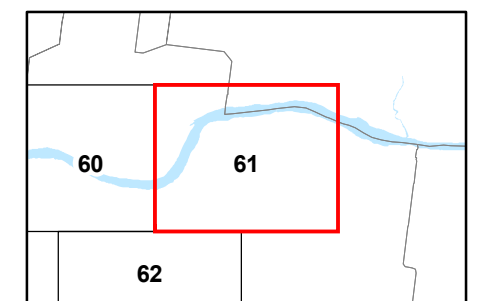
- Local Government Boundary
- Cadastre - June 2016 (Sourced DNRM)
- Suburb or Locality
- Waterway or Waterbody

Biodiversity Overlay data was supplied by the Department of Environment and Heritage Protection (DEHP) (dated 1 August 2014) relating to areas of environmental significance. This data is to be used as a guide only for planning purposes.

While every care is taken to ensure the accuracy of this product Mackay Regional Council makes no representations or warranties about the accuracy, reliability, completeness or suitability for any particular purpose and disclaims all responsibility and all liability (including without limitation, liability in negligence) or all expenses, losses, damages (including indirect or consequential damage) and costs you may incur as a result of this product being inaccurate or incomplete in any way or for any reason.

© Copyright Mackay Regional Council 2017
Gazettal Date: 30 June 2017
QPP Version 4.0
Geocentric Datum of Australia 1994 (GDA94)



Approx Scale @ A3 1:10000







Environmentally Significant Vegetation
and Wildlife Habitats - BD - SV - 61



Environment

-  Environmentally significant vegetation
-  Wildlife habitat

Cadastre

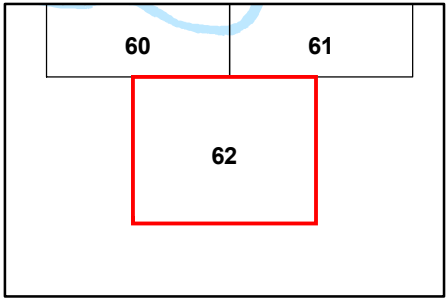
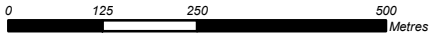
-  Local Government Boundary
-  Cadastre - June 2016 (Sourced DNRM)
-  Suburb or Locality
-  Waterway or Waterbody

Biodiversity Overlay data was supplied by the Department of Environment and Heritage Protection (DEHP) (dated 1 August 2014) relating to areas of environmental significance. This data is to be used as a guide only for planning purposes.

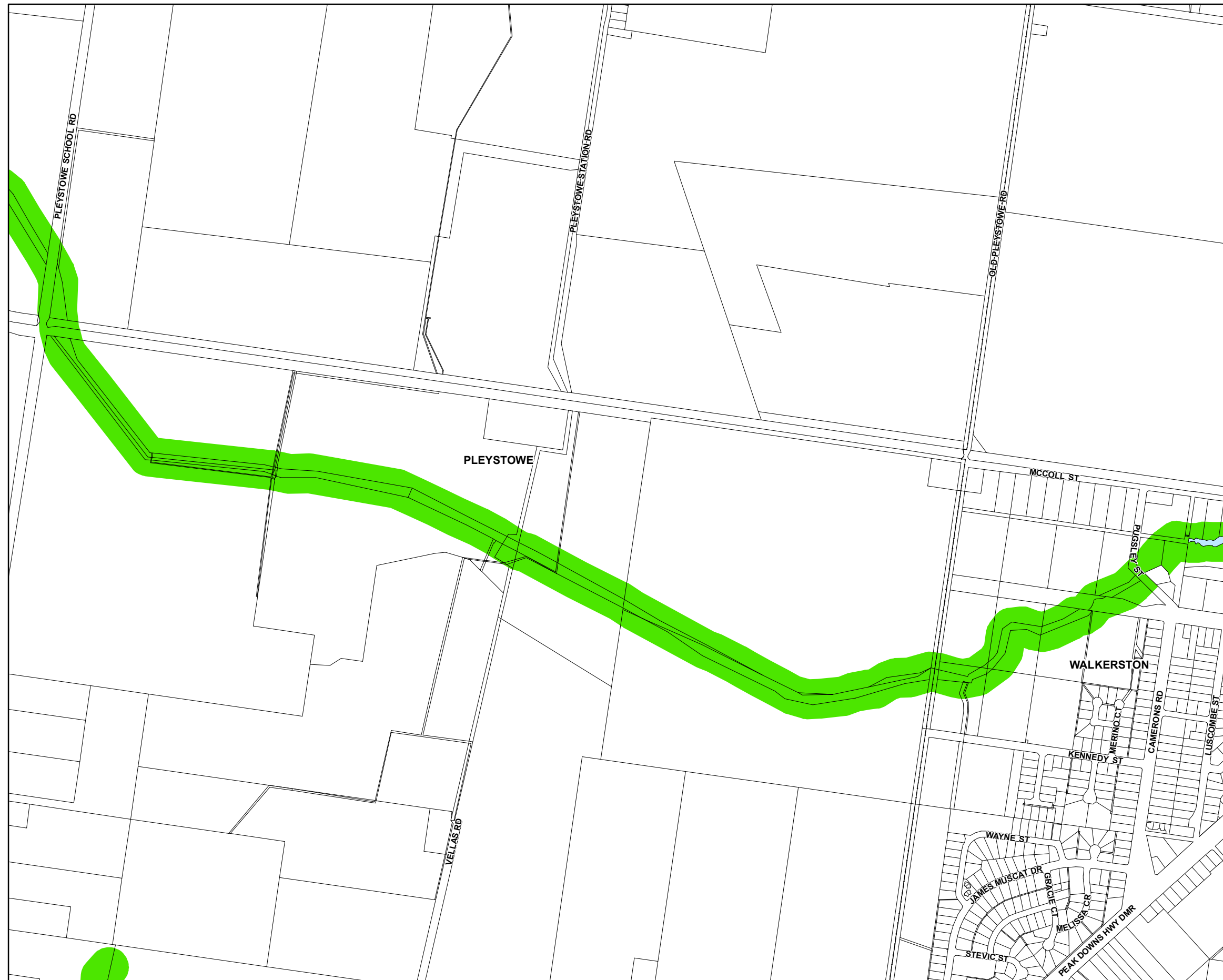
While every care is taken to ensure the accuracy of this product Mackay Regional Council makes no representations or warranties about the accuracy, reliability, completeness or suitability for any particular purpose and disclaims all responsibility and all liability (including without limitation, liability in negligence) or all expenses, losses, damages (including indirect or consequential damage) and costs you may incur as a result of this product being inaccurate or incomplete in any way or for any reason.

© Copyright Mackay Regional Council 2017
Gazettal Date: 30 June 2017
QPP Version 4.0
Geocentric Datum of Australia 1994 (GDA94)

Approx Scale @ A3 1:10000



Environmentally Significant Vegetation
and Wildlife Habitats - BD - SV - 62



Environment

- Environmentally significant vegetation
- Wildlife habitat

Cadastre

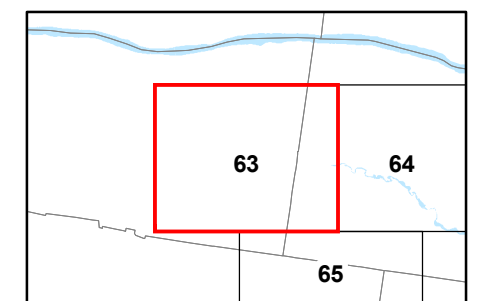

- Local Government Boundary
- Cadastre - June 2016 (Sourced DNRM)
- Suburb or Locality
- Waterway or Waterbody

Biodiversity Overlay data was supplied by the Department of Environment and Heritage Protection (DEHP) (dated 1 August 2014) relating to areas of environmental significance. This data is to be used as a guide only for planning purposes.

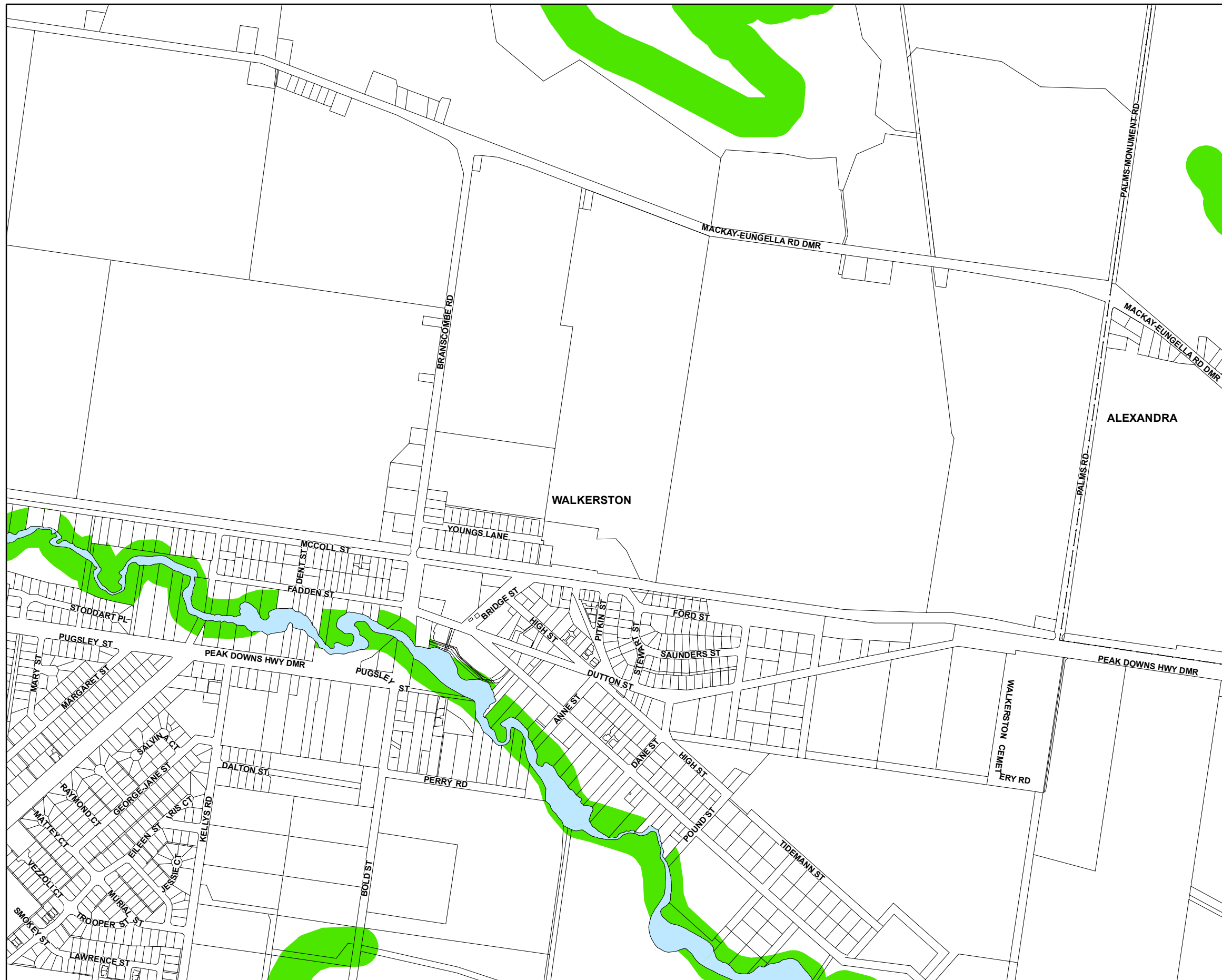
While every care is taken to ensure the accuracy of this product Mackay Regional Council makes no representations or warranties about the accuracy, reliability, completeness or suitability for any particular purpose and disclaims all responsibility and all liability (including without limitation, liability in negligence) or all expenses, losses, damages (including indirect or consequential damage) and costs you may incur as a result of this product being inaccurate or incomplete in any way or for any reason.

© Copyright Mackay Regional Council 2017
Gazettal Date: 30 June 2017
QPP Version 4.0
Geocentric Datum of Australia 1994 (GDA94)



Approx Scale @ A3 1:10000







Environmentally Significant Vegetation
and Wildlife Habitats - BD - SV - 63



Environment

-  Environmentally significant vegetation
-  Wildlife habitat

Cadastre

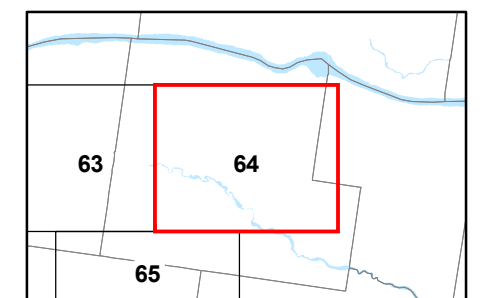
-  Local Government Boundary
-  Cadastre - June 2016 (Sourced DNRM)
-  Suburb or Locality
-  Waterway or Waterbody

Biodiversity Overlay data was supplied by the Department of Environment and Heritage Protection (DEHP) (dated 1 August 2014) relating to areas of environmental significance. This data is to be used as a guide only for planning purposes.

While every care is taken to ensure the accuracy of this product Mackay Regional Council makes no representations or warranties about the accuracy, reliability, completeness or suitability for any particular purpose and disclaims all responsibility and all liability (including without limitation, liability in negligence) or all expenses, losses, damages (including indirect or consequential damage) and costs you may incur as a result of this product being inaccurate or incomplete in any way or for any reason.

© Copyright Mackay Regional Council 2017
Gazettal Date: 30 June 2017
QPP Version 4.0
Geocentric Datum of Australia 1994 (GDA94)

Approx Scale @ A3 1:10000



Environmentally Significant Vegetation
and Wildlife Habitats - BD - SV - 64



Environment

- Environmentally significant vegetation
- Wildlife habitat

Cadastre

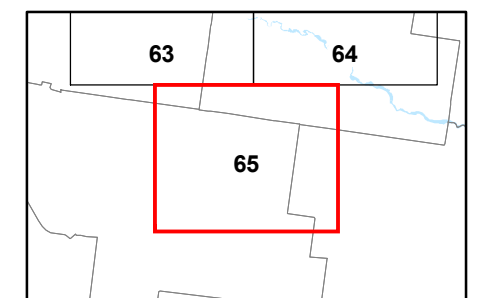
- Local Government Boundary
- Cadastre - June 2016 (Sourced DNRM)
- Suburb or Locality
- Waterway or Waterbody

Biodiversity Overlay data was supplied by the Department of Environment and Heritage Protection (DEHP) (dated 1 August 2014) relating to areas of environmental significance. This data is to be used as a guide only for planning purposes.

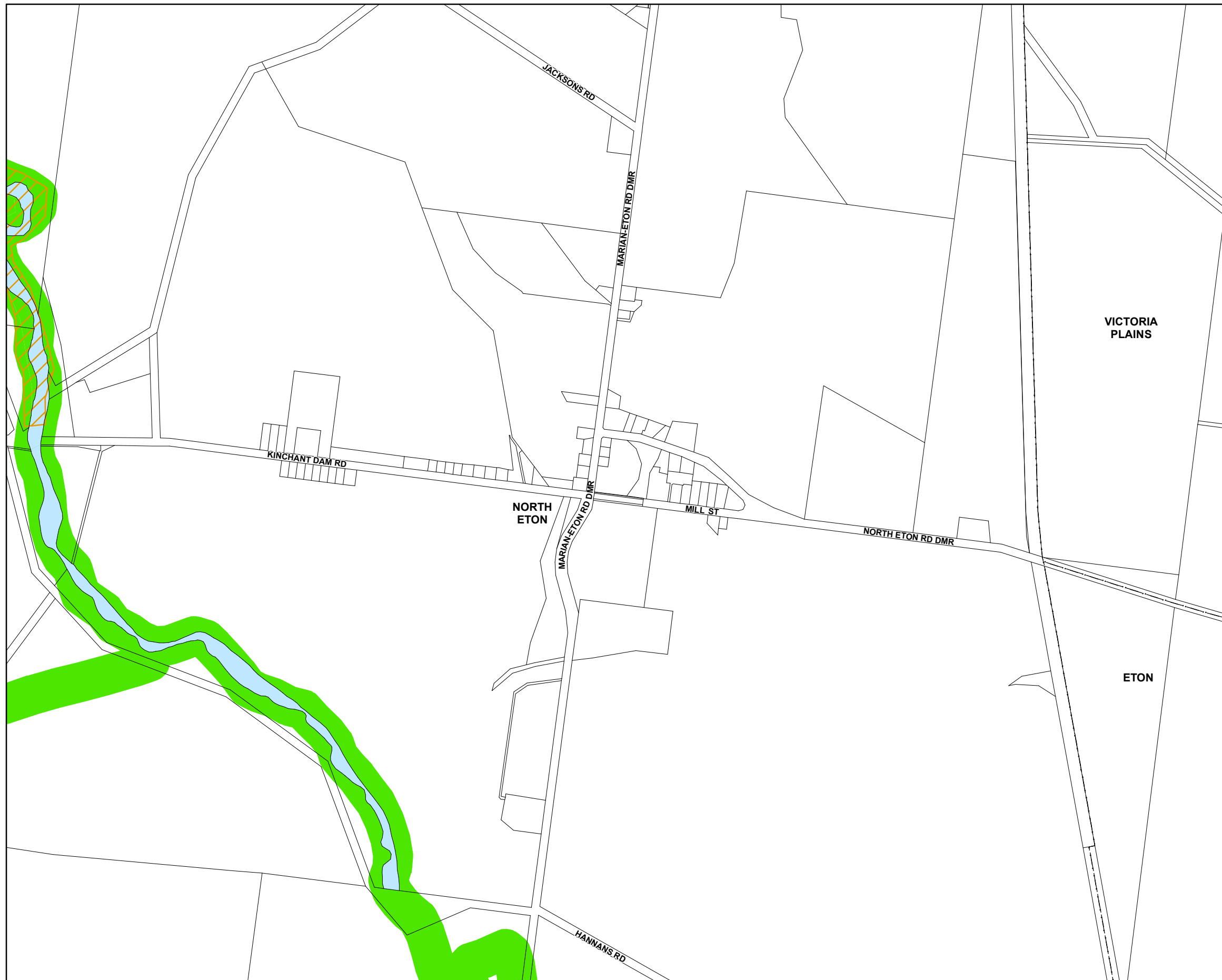
While every care is taken to ensure the accuracy of this product Mackay Regional Council makes no representations or warranties about the accuracy, reliability, completeness or suitability for any particular purpose and disclaims all responsibility and all liability (including without limitation, liability in negligence) or all expenses, losses, damages (including indirect or consequential damage) and costs you may incur as a result of this product being inaccurate or incomplete in any way or for any reason.

© Copyright Mackay Regional Council 2017
Gazettal Date: 30 June 2017
QPP Version 4.0
Geocentric Datum of Australia 1994 (GDA94)

Approx Scale @ A3 1:10000



Environmentally Significant Vegetation
and Wildlife Habitats - BD - SV - 65



Environment

- Environmentally significant vegetation
- Wildlife habitat

Cadastre

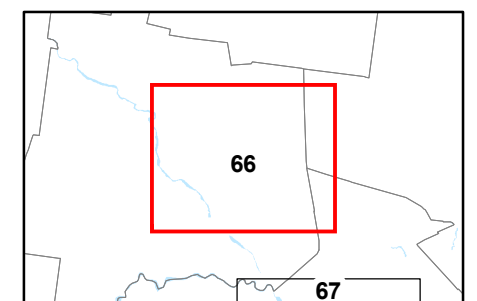
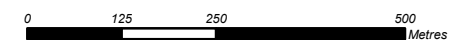
- Local Government Boundary
- Cadastre - June 2016 (Sourced DNRM)
- Suburb or Locality
- Waterway or Waterbody

Biodiversity Overlay data was supplied by the Department of Environment and Heritage Protection (DEHP) (dated 1 August 2014) relating to areas of environmental significance. This data is to be used as a guide only for planning purposes.

While every care is taken to ensure the accuracy of this product Mackay Regional Council makes no representations or warranties about the accuracy, reliability, completeness or suitability for any particular purpose and disclaims all responsibility and all liability (including without limitation, liability in negligence) or all expenses, losses, damages (including indirect or consequential damage) and costs you may incur as a result of this product being inaccurate or incomplete in any way or for any reason.

© Copyright Mackay Regional Council 2017
Gazettal Date: 30 June 2017
QPP Version 4.0
Geocentric Datum of Australia 1994 (GDA94)

Approx Scale @ A3 1:10000



Environmentally Significant Vegetation
and Wildlife Habitats - BD - SV - 66



Environment

- Environmentally significant vegetation
- Wildlife habitat

Cadastre

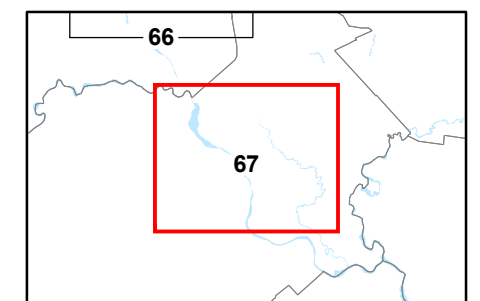
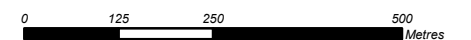
- Local Government Boundary
- Cadastre - June 2016 (Sourced DNRM)
- Suburb or Locality
- Waterway or Waterbody

Biodiversity Overlay data was supplied by the Department of Environment and Heritage Protection (DEHP) (dated 1 August 2014) relating to areas of environmental significance. This data is to be used as a guide only for planning purposes.

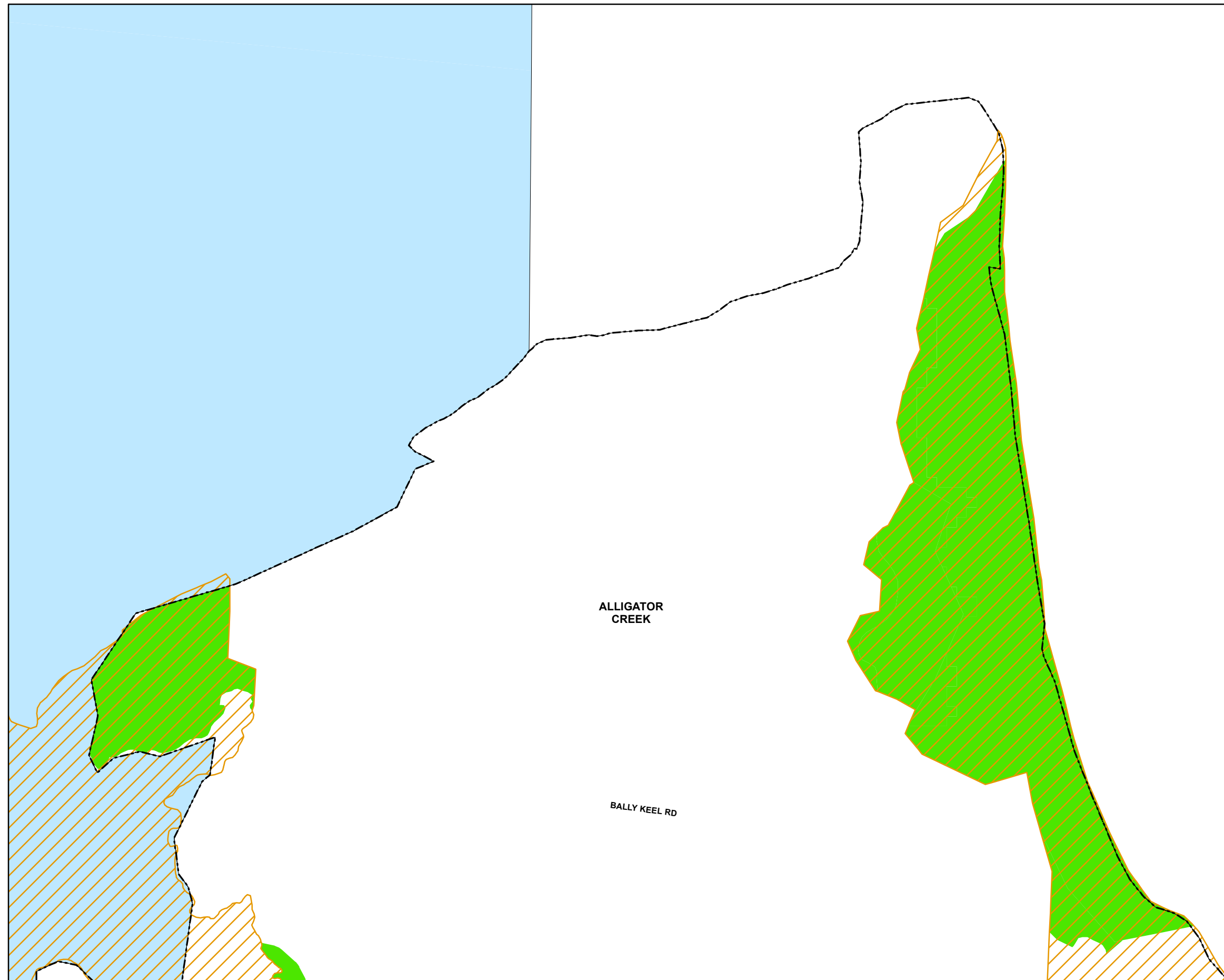
While every care is taken to ensure the accuracy of this product Mackay Regional Council makes no representations or warranties about the accuracy, reliability, completeness or suitability for any particular purpose and disclaims all responsibility and all liability (including without limitation, liability in negligence) or all expenses, losses, damages (including indirect or consequential damage) and costs you may incur as a result of this product being inaccurate or incomplete in any way or for any reason.

© Copyright Mackay Regional Council 2017
Gazettal Date: 30 June 2017
QPP Version 4.0
Geocentric Datum of Australia 1994 (GDA94)

Approx Scale @ A3 1:10000



Environmentally Significant Vegetation
and Wildlife Habitats - BD - SV - 67



Environment

- Environmentally significant vegetation
- Wildlife habitat

Cadastre

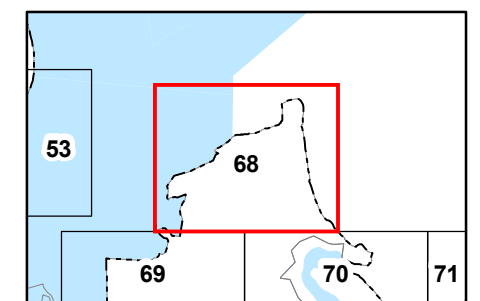
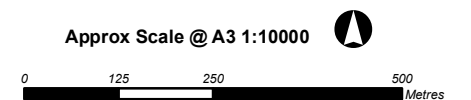
- Local Government Boundary
- Cadastre - June 2016 (Sourced DNRM)
- Suburb or Locality
- Waterway or Waterbody

Biodiversity Overlay data was supplied by the Department of Environment and Heritage Protection (DEHP) (dated 1 August 2014) relating to areas of environmental significance. This data is to be used as a guide only for planning purposes.

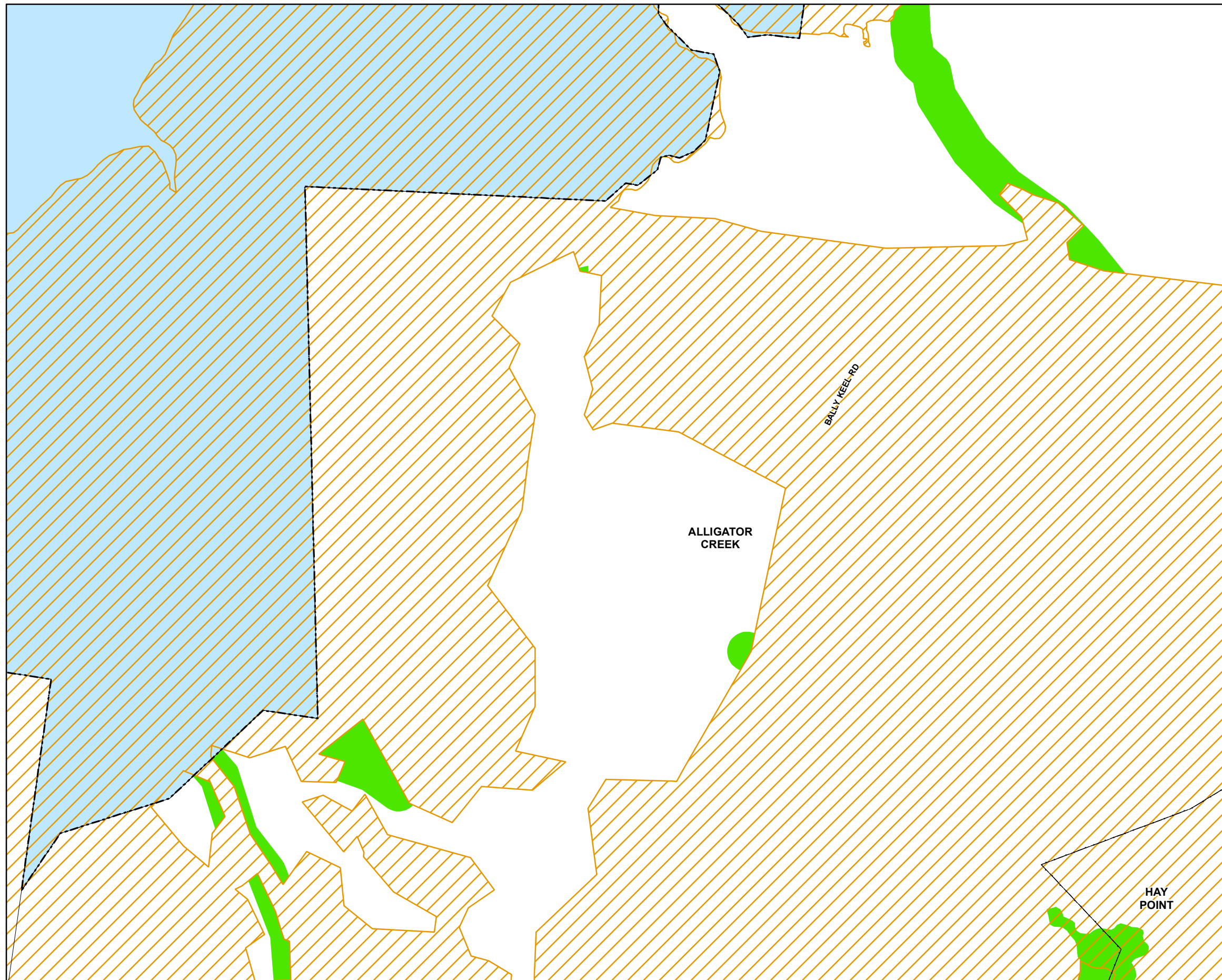
While every care is taken to ensure the accuracy of this product Mackay Regional Council makes no representations or warranties about the accuracy, reliability, completeness or suitability for any particular purpose and disclaims all responsibility and all liability (including without limitation, liability in negligence) or all expenses, losses, damages (including indirect or consequential damage) and costs you may incur as a result of this product being inaccurate or incomplete in any way or for any reason.

© Copyright Mackay Regional Council 2017
Gazettal Date: 30 June 2017
QPP Version 4.0
Geocentric Datum of Australia 1994 (GDA94)

Approx Scale @ A3 1:10000



Environmentally Significant Vegetation
and Wildlife Habitats - BD - SV - 68



Environment

- Environmentally significant vegetation
- Wildlife habitat

Cadastral

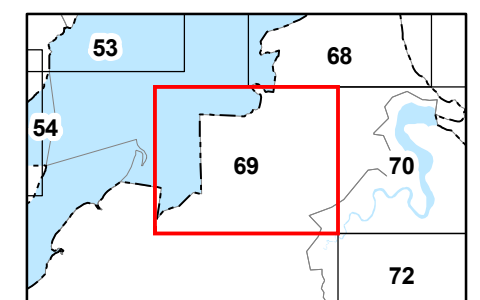
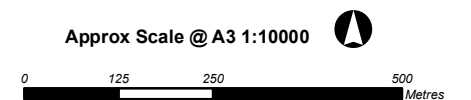
- Local Government Boundary
- Cadastre - June 2016 (Sourced DNRM)
- Suburb or Locality
- Waterway or Waterbody

Biodiversity Overlay data was supplied by the Department of Environment and Heritage Protection (DEHP) (dated 1 August 2014) relating to areas of environmental significance. This data is to be used as a guide only for planning purposes.

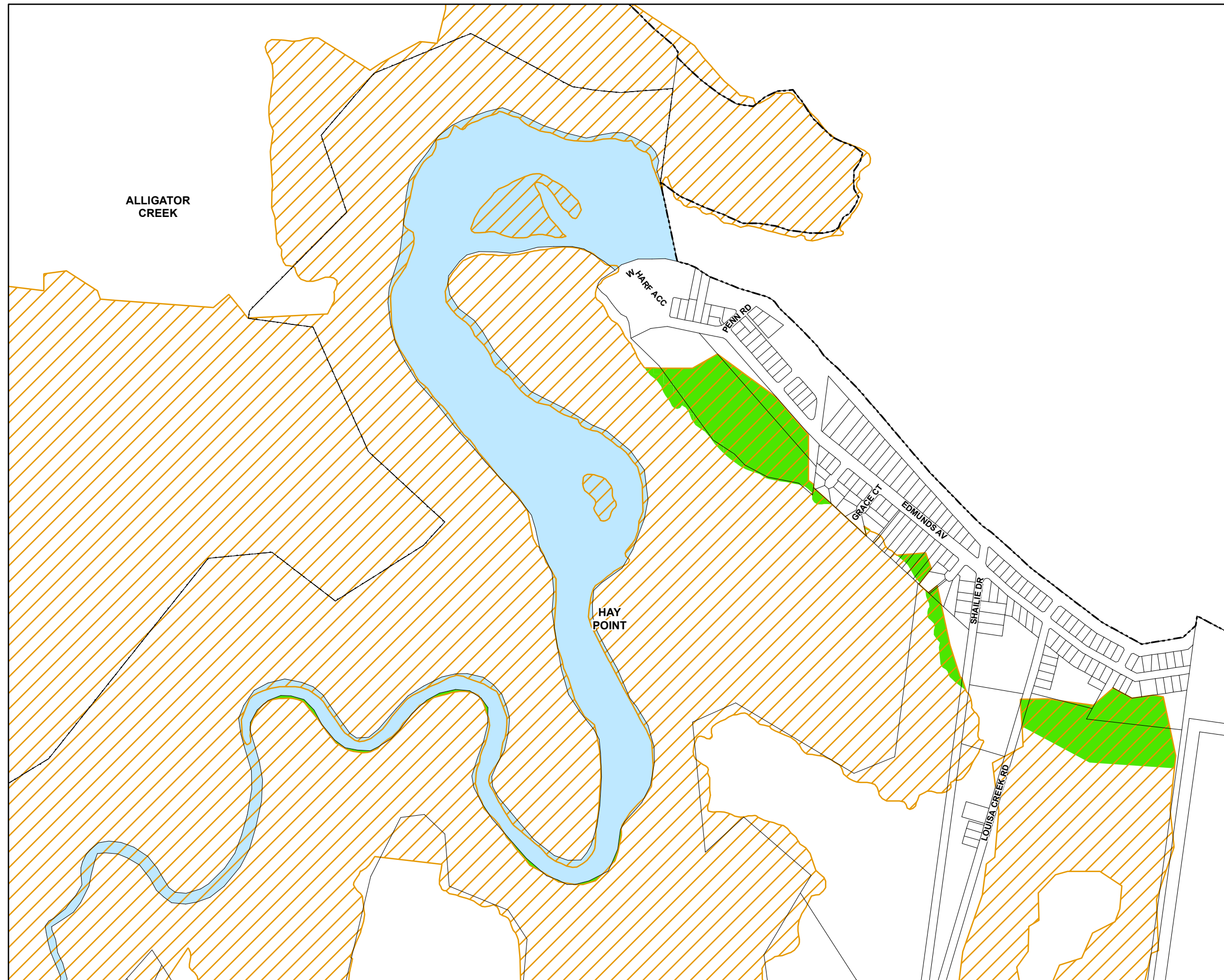
While every care is taken to ensure the accuracy of this product Mackay Regional Council makes no representations or warranties about the accuracy, reliability, completeness or suitability for any particular purpose and disclaims all responsibility and all liability (including without limitation, liability in negligence) or all expenses, losses, damages (including indirect or consequential damage) and costs you may incur as a result of this product being inaccurate or incomplete in any way or for any reason.

© Copyright Mackay Regional Council 2017
Gazettal Date: 30 June 2017
QPP Version 4.0
Geocentric Datum of Australia 1994 (GDA94)

Approx Scale @ A3 1:10000



Environmentally Significant Vegetation
and Wildlife Habitats - BD - SV - 69



Environment

- Environmentally significant vegetation
- Wildlife habitat

Cadastre

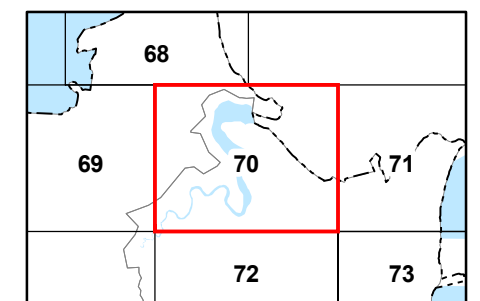
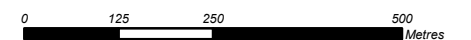
- Local Government Boundary
- Cadastre - June 2016 (Sourced DNRM)
- Suburb or Locality
- Waterway or Waterbody

Biodiversity Overlay data was supplied by the Department of Environment and Heritage Protection (DEHP) (dated 1 August 2014) relating to areas of environmental significance. This data is to be used as a guide only for planning purposes.

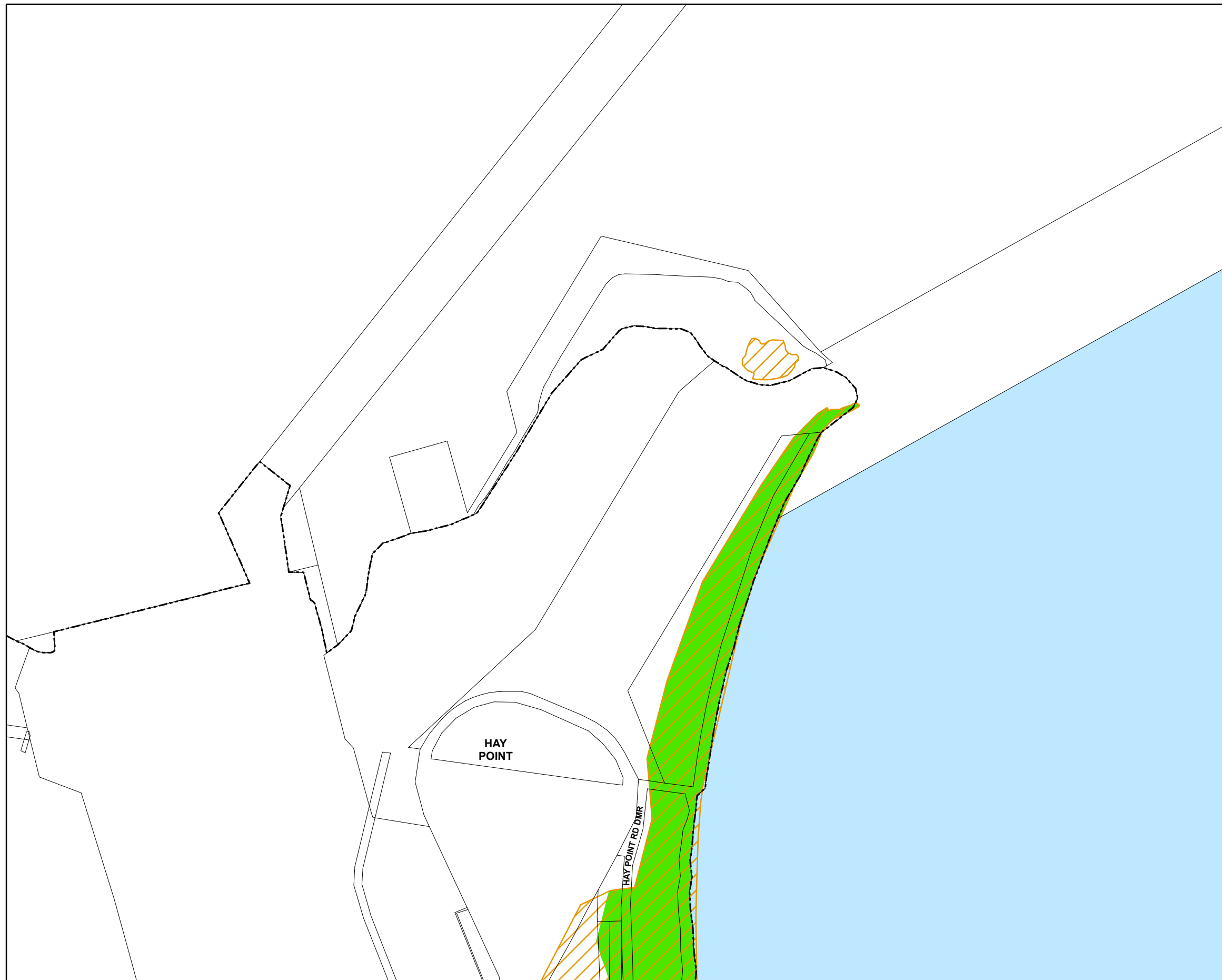
While every care is taken to ensure the accuracy of this product Mackay Regional Council makes no representations or warranties about the accuracy, reliability, completeness or suitability for any particular purpose and disclaims all responsibility and all liability (including without limitation, liability in negligence) or all expenses, losses, damages (including indirect or consequential damage) and costs you may incur as a result of this product being inaccurate or incomplete in any way or for any reason.

© Copyright Mackay Regional Council 2017
Gazettal Date: 30 June 2017
QPP Version 4.0
Geocentric Datum of Australia 1994 (GDA94)

Approx Scale @ A3 1:10000



Environmentally Significant Vegetation
and Wildlife Habitats - BD - SV - 70



Environment

- Environmentally significant vegetation
- Wildlife habitat

Cadastre

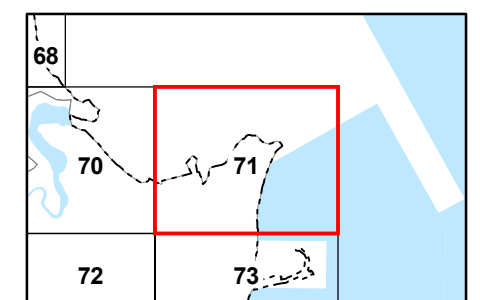
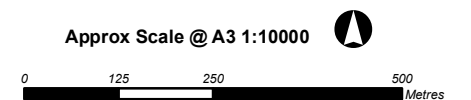
- Local Government Boundary
- Cadastre - June 2016 (Sourced DNRM)
- Suburb or Locality
- Waterway or Waterbody

Biodiversity Overlay data was supplied by the Department of Environment and Heritage Protection (DEHP) (dated 1 August 2014) relating to areas of environmental significance. This data is to be used as a guide only for planning purposes.

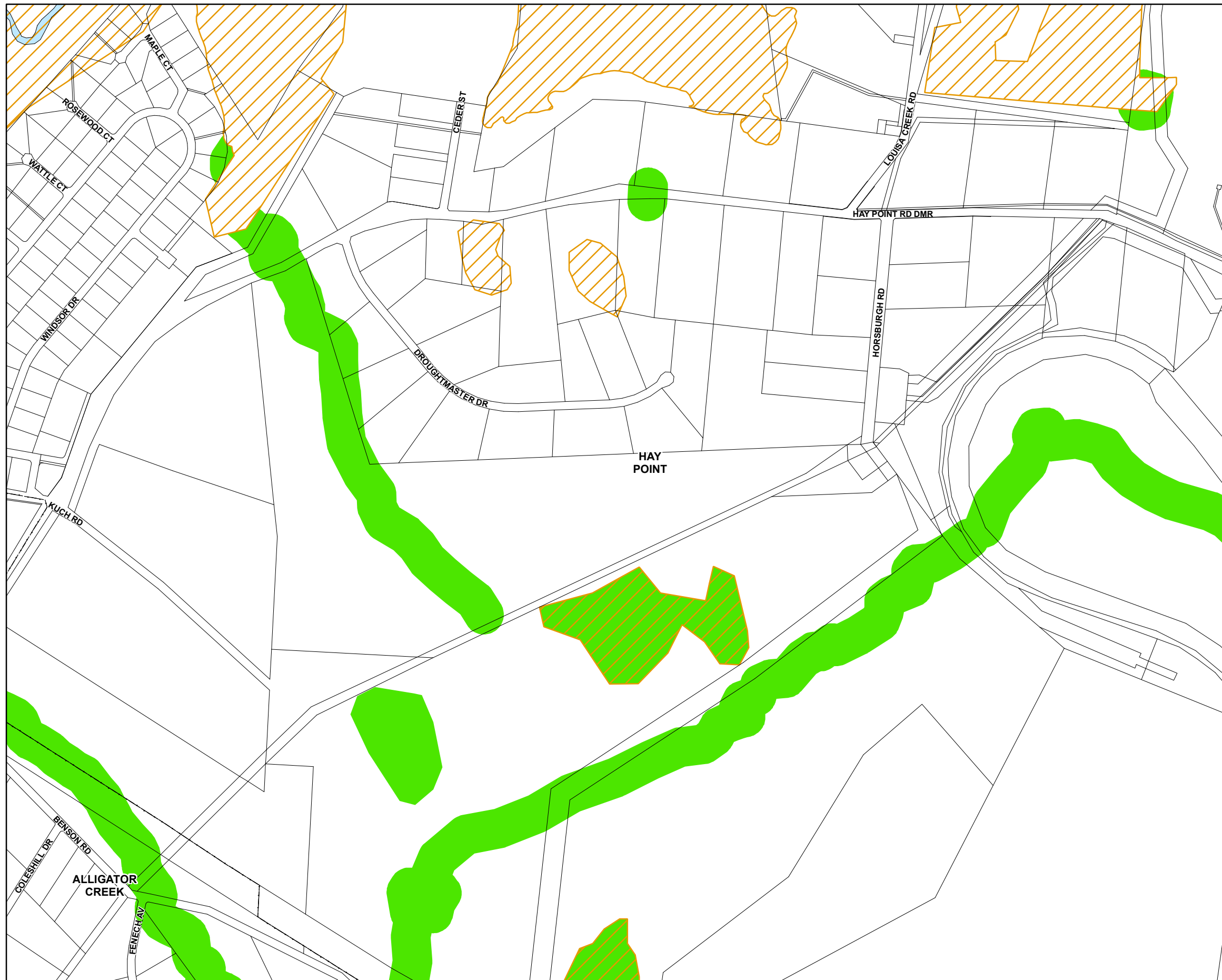
While every care is taken to ensure the accuracy of this product Mackay Regional Council makes no representations or warranties about the accuracy, reliability, completeness or suitability for any particular purpose and disclaims all responsibility and all liability (including without limitation, liability in negligence) or all expenses, losses, damages (including indirect or consequential damage) and costs you may incur as a result of this product being inaccurate or incomplete in any way or for any reason.

© Copyright Mackay Regional Council 2017
Gazettal Date: 30 June 2017
QPP Version 4.0
Geocentric Datum of Australia 1994 (GDA94)

Approx Scale @ A3 1:10000



Environmentally Significant Vegetation
and Wildlife Habitats - BD - SV - 71



Environment

- Environmentally significant vegetation
- Wildlife habitat

Cadastre

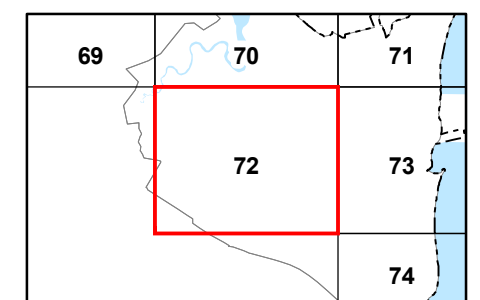
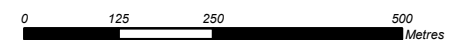
- Local Government Boundary
- Cadastre - June 2016 (Sourced DNRM)
- Suburb or Locality
- Waterway or Waterbody

Biodiversity Overlay data was supplied by the Department of Environment and Heritage Protection (DEHP) (dated 1 August 2014) relating to areas of environmental significance. This data is to be used as a guide only for planning purposes.

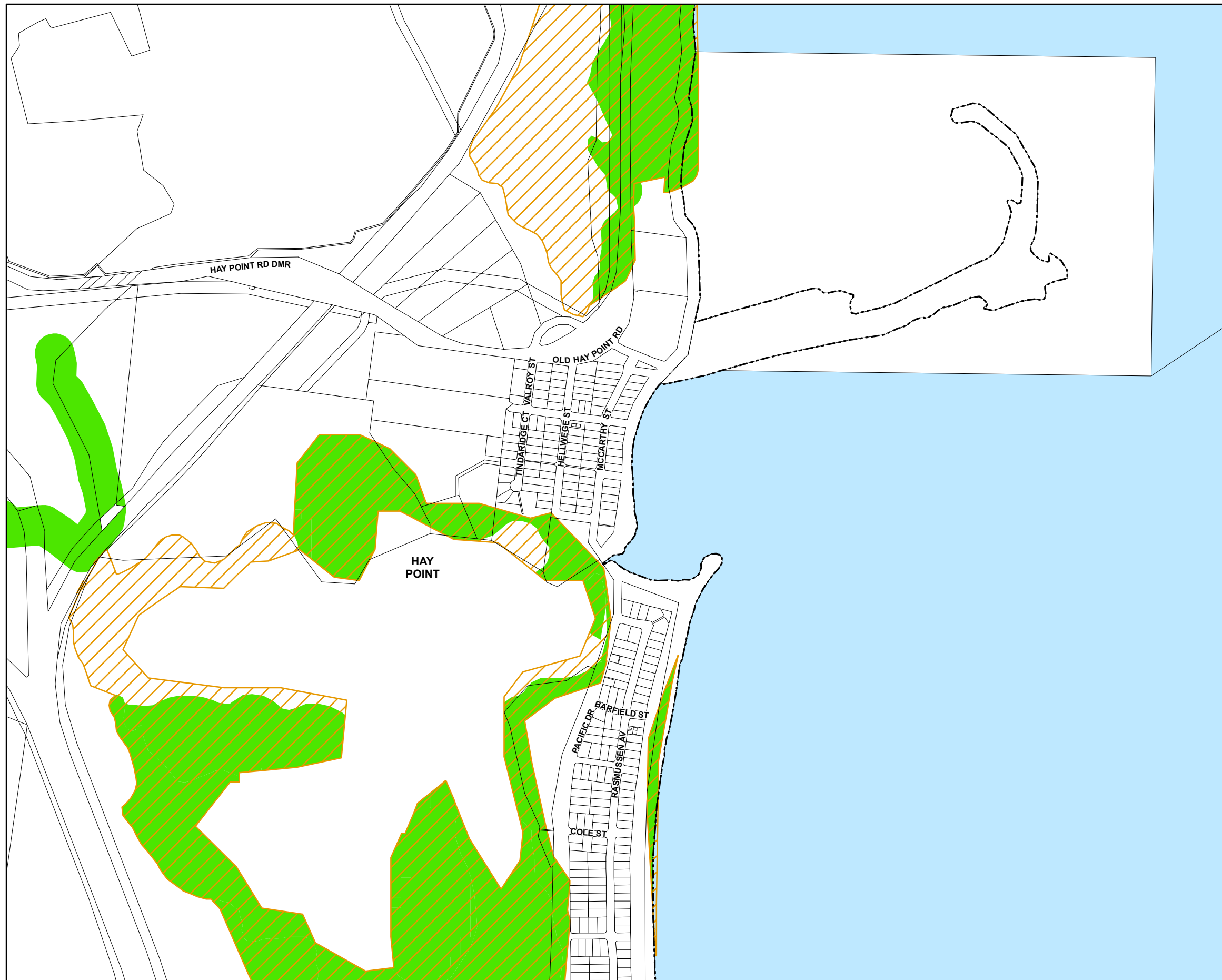
While every care is taken to ensure the accuracy of this product Mackay Regional Council makes no representations or warranties about the accuracy, reliability, completeness or suitability for any particular purpose and disclaims all responsibility and all liability (including without limitation, liability in negligence) or all expenses, losses, damages (including indirect or consequential damage) and costs you may incur as a result of this product being inaccurate or incomplete in any way or for any reason.

© Copyright Mackay Regional Council 2017
Gazettal Date: 30 June 2017
QPP Version 4.0
Geocentric Datum of Australia 1994 (GDA94)

Approx Scale @ A3 1:10000



Environmentally Significant Vegetation
and Wildlife Habitats - BD - SV - 72



Environment

- Environmentally significant vegetation
- Wildlife habitat

Cadastre

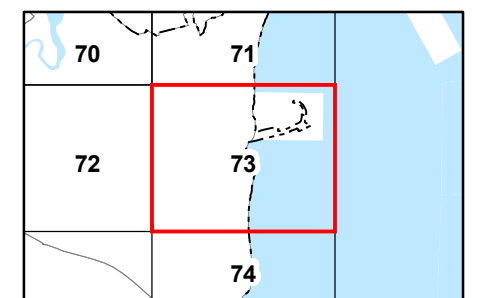
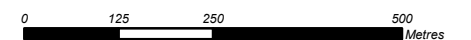
- Local Government Boundary
- Cadastre - June 2016 (Sourced DNRM)
- Suburb or Locality
- Waterway or Waterbody

Biodiversity Overlay data was supplied by the Department of Environment and Heritage Protection (DEHP) (dated 1 August 2014) relating to areas of environmental significance. This data is to be used as a guide only for planning purposes.

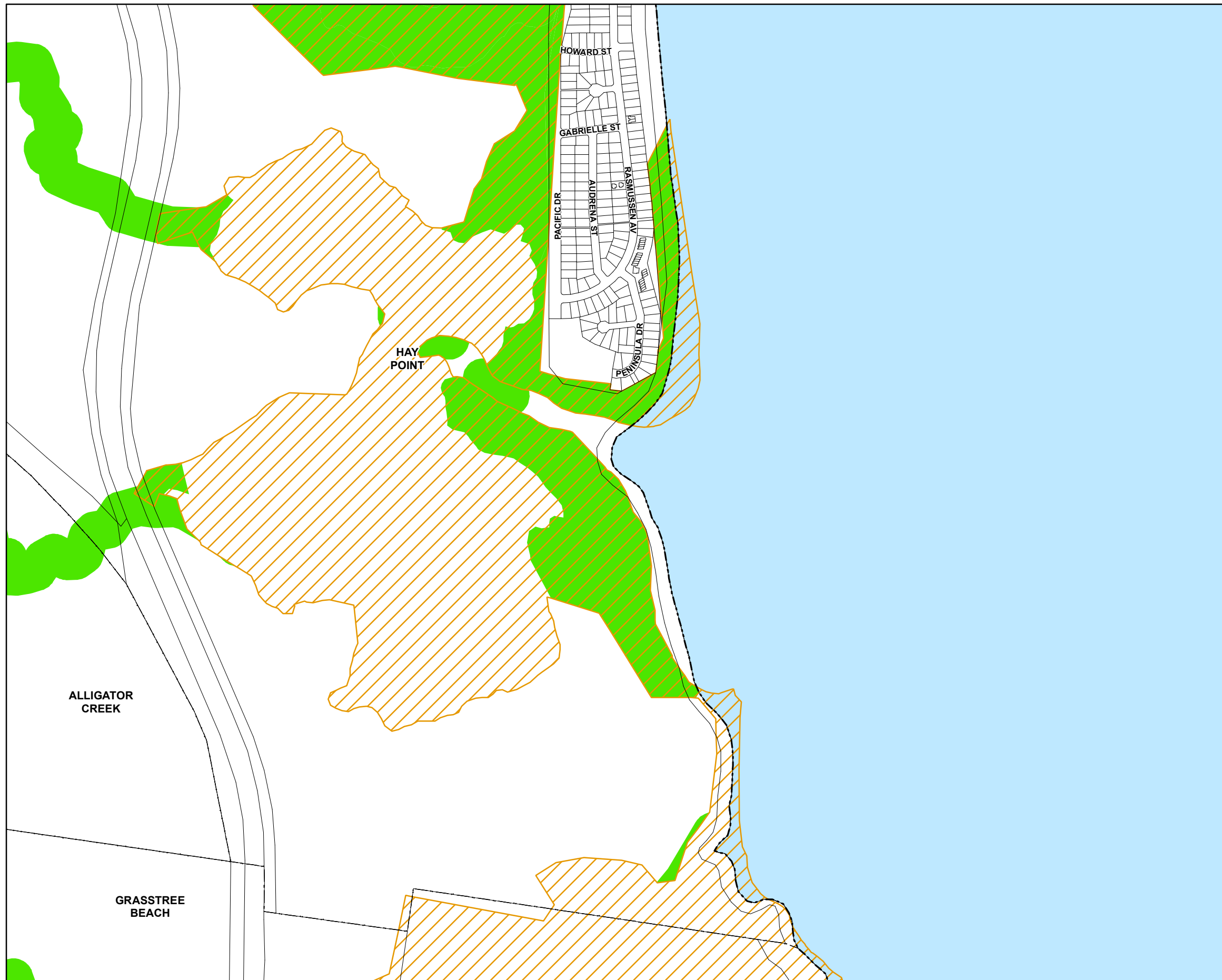
While every care is taken to ensure the accuracy of this product Mackay Regional Council makes no representations or warranties about the accuracy, reliability, completeness or suitability for any particular purpose and disclaims all responsibility and all liability (including without limitation, liability in negligence) or all expenses, losses, damages (including indirect or consequential damage) and costs you may incur as a result of this product being inaccurate or incomplete in any way or for any reason.

© Copyright Mackay Regional Council 2017
Gazettal Date: 30 June 2017
QPP Version 4.0
Geocentric Datum of Australia 1994 (GDA94)

Approx Scale @ A3 1:10000



Environmentally Significant Vegetation
and Wildlife Habitats - BD - SV - 73



Environment

- Environmentally significant vegetation
- Wildlife habitat

Cadastre

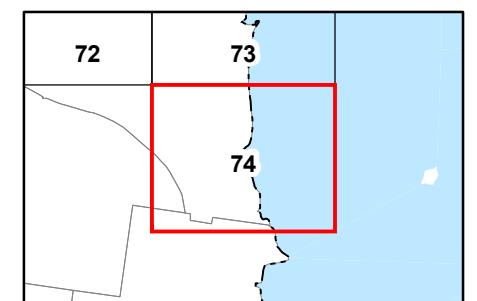
- Local Government Boundary
- Cadastre - June 2016 (Sourced DNRM)
- Suburb or Locality
- Waterway or Waterbody

Biodiversity Overlay data was supplied by the Department of Environment and Heritage Protection (DEHP) (dated 1 August 2014) relating to areas of environmental significance. This data is to be used as a guide only for planning purposes.

While every care is taken to ensure the accuracy of this product Mackay Regional Council makes no representations or warranties about the accuracy, reliability, completeness or suitability for any particular purpose and disclaims all responsibility and all liability (including without limitation, liability in negligence) or all expenses, losses, damages (including indirect or consequential damage) and costs you may incur as a result of this product being inaccurate or incomplete in any way or for any reason.

© Copyright Mackay Regional Council 2017
Gazettal Date: 30 June 2017
QPP Version 4.0
Geocentric Datum of Australia 1994 (GDA94)

Approx Scale @ A3 1:10000

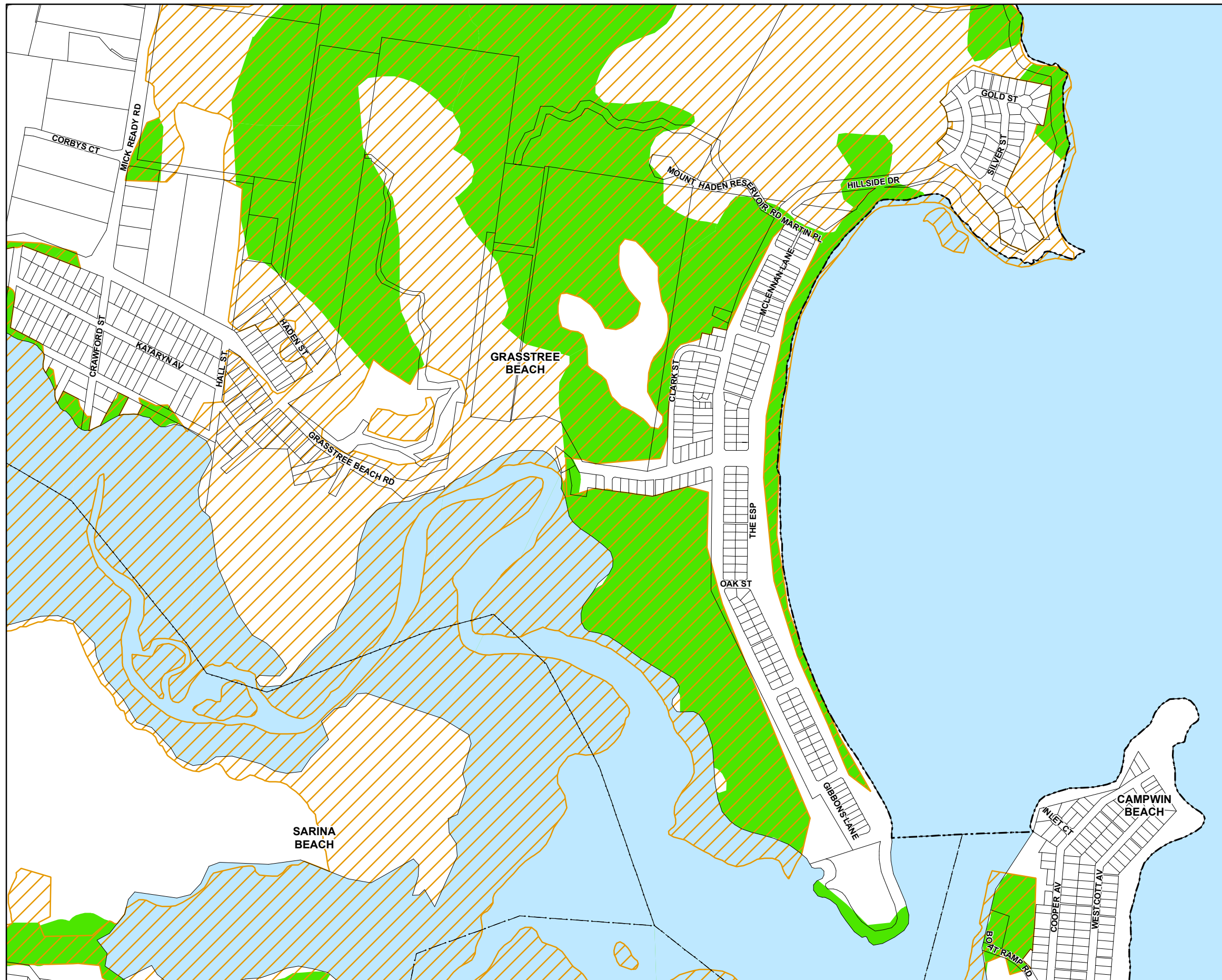


Environmentally Significant Vegetation
and Wildlife Habitats - BD - SV - 74

Mackay Region **PLANNING SCHEME**



Biodiversity Overlay Map
Environmentally Significant
Vegetation and Wildlife Habitats



Environment

- Environmentally significant vegetation
- Wildlife habitat

Cadastre

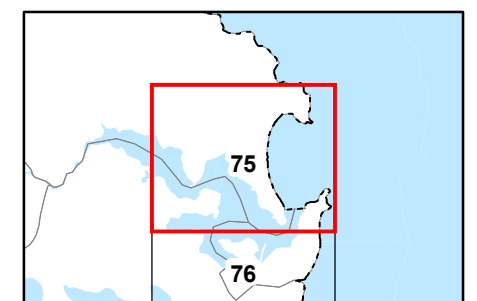
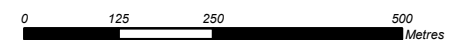
- Local Government Boundary
- Cadastre - June 2016 (Sourced DNRM)
- Suburb or Locality
- Waterway or Waterbody

Biodiversity Overlay data was supplied by the Department of Environment and Heritage Protection (DEHP) (dated 1 August 2014) relating to areas of environmental significance. This data is to be used as a guide only for planning purposes.

While every care is taken to ensure the accuracy of this product Mackay Regional Council makes no representations or warranties about the accuracy, reliability, completeness or suitability for any particular purpose and disclaims all responsibility and all liability (including without limitation, liability in negligence) or all expenses, losses, damages (including indirect or consequential damage) and costs you may incur as a result of this product being inaccurate or incomplete in any way or for any reason.

© Copyright Mackay Regional Council 2017
Gazettal Date: 30 June 2017
QPP Version 4.0
Geocentric Datum of Australia 1994 (GDA94)

Approx Scale @ A3 1:10000

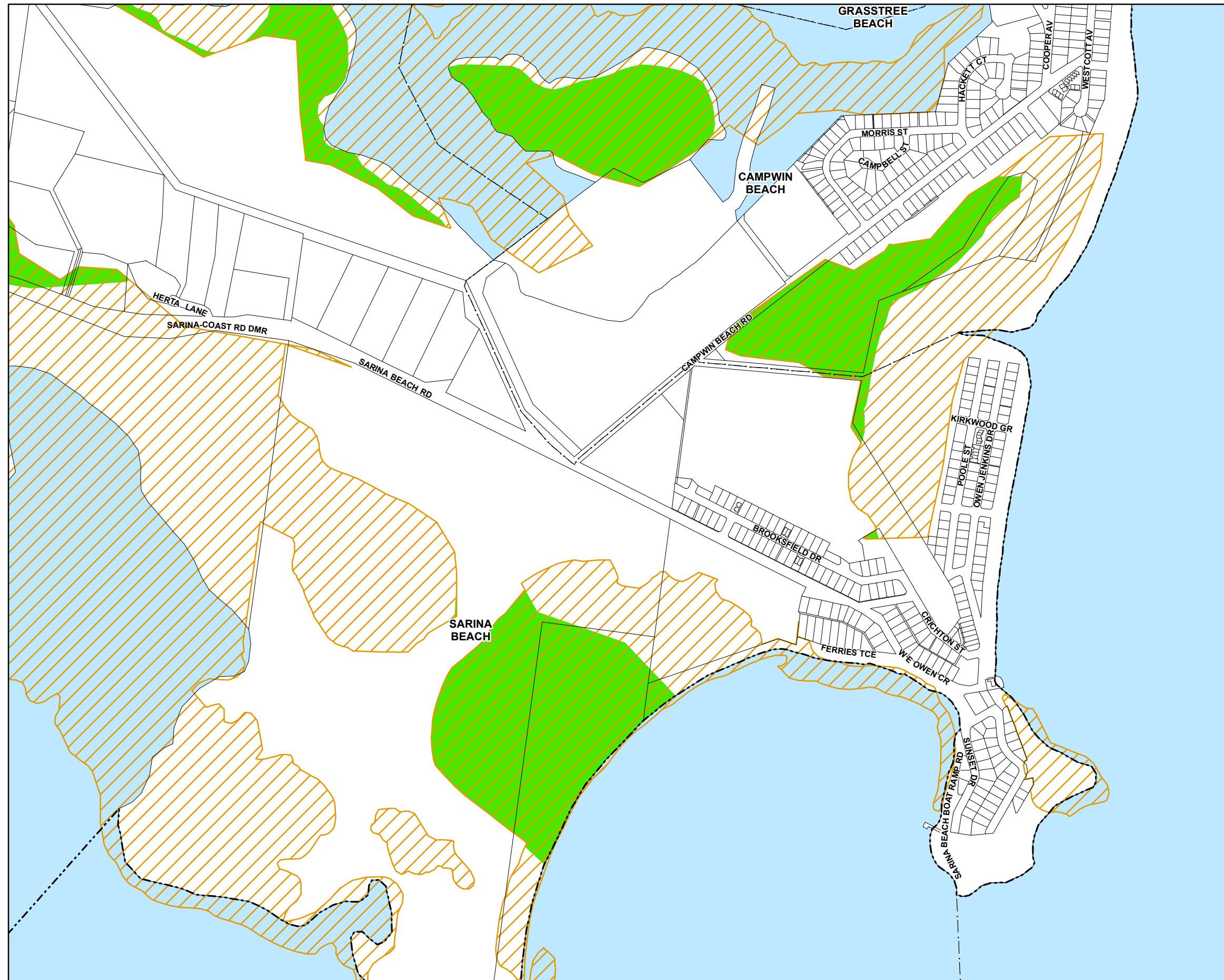


Environmentally Significant Vegetation
and Wildlife Habitats - BD - SV - 75

Mackay Region **PLANNING SCHEME**



Biodiversity Overlay Map
Environmentally Significant
Vegetation and Wildlife Habitats



Environment

- Environmentally significant vegetation
- Wildlife habitat

Cadastre

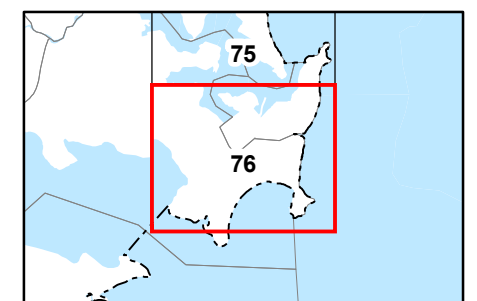
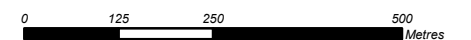
- Local Government Boundary
- Cadastre - June 2016 (Sourced DNRM)
- Suburb or Locality
- Waterway or Waterbody

Biodiversity Overlay data was supplied by the Department of Environment and Heritage Protection (DEHP) (dated 1 August 2014) relating to areas of environmental significance. This data is to be used as a guide only for planning purposes.

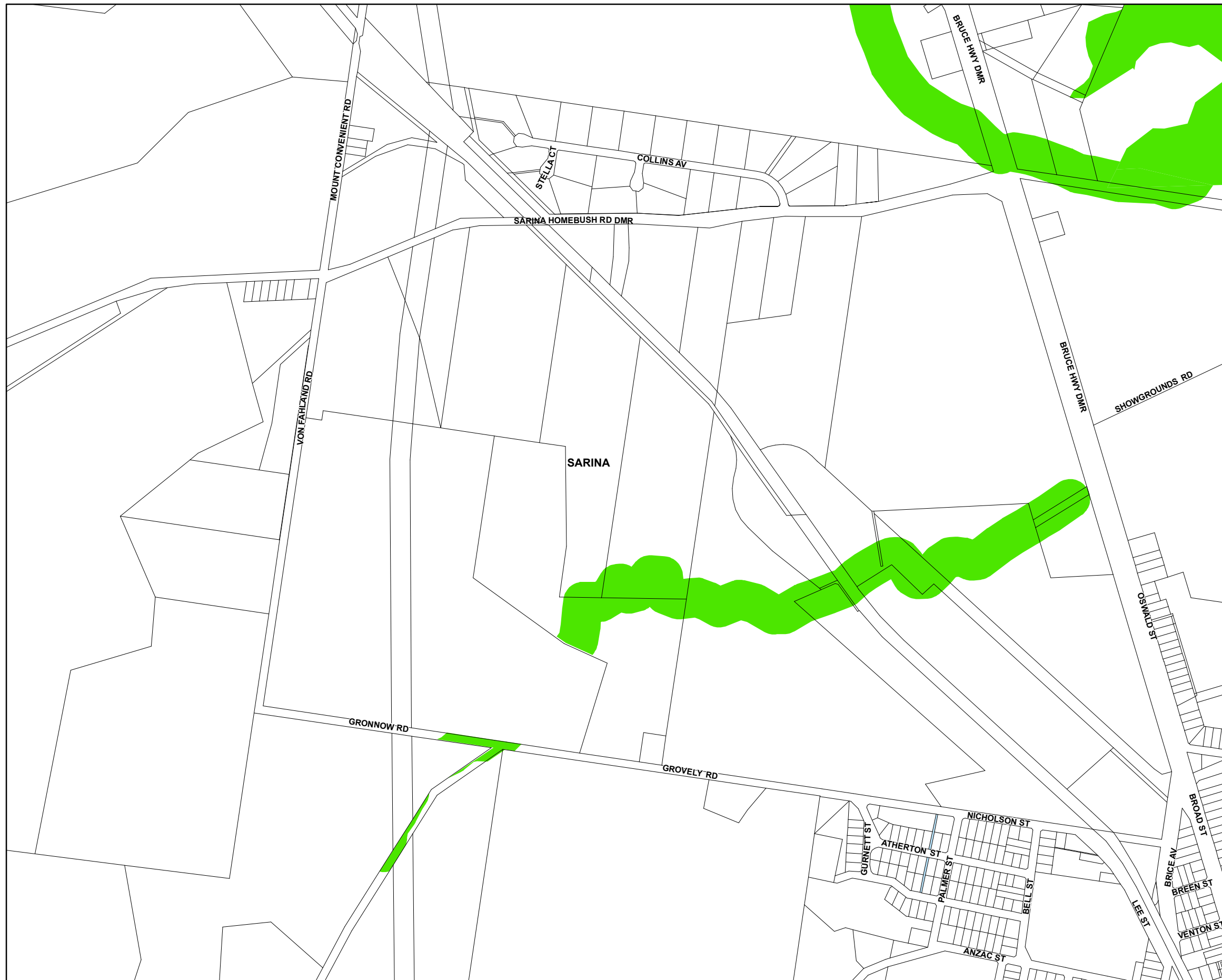
While every care is taken to ensure the accuracy of this product Mackay Regional Council makes no representations or warranties about the accuracy, reliability, completeness or suitability for any particular purpose and disclaims all responsibility and all liability (including without limitation, liability in negligence) or all expenses, losses, damages (including indirect or consequential damage) and costs you may incur as a result of this product being inaccurate or incomplete in any way or for any reason.

© Copyright Mackay Regional Council 2017
Gazettal Date: 30 June 2017
QPP Version 4.0
Geocentric Datum of Australia 1994 (GDA94)



Approx Scale @ A3 1:10000







Environmentally Significant Vegetation
and Wildlife Habitats - BD - SV - 76



Environment

-  Environmentally significant vegetation
-  Wildlife habitat

Cadastre

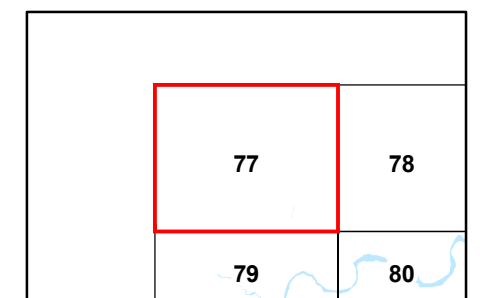
-  Local Government Boundary
-  Cadastre - June 2016 (Sourced DNRM)
-  Suburb or Locality
-  Waterway or Waterbody

Biodiversity Overlay data was supplied by the Department of Environment and Heritage Protection (DEHP) (dated 1 August 2014) relating to areas of environmental significance. This data is to be used as a guide only for planning purposes.

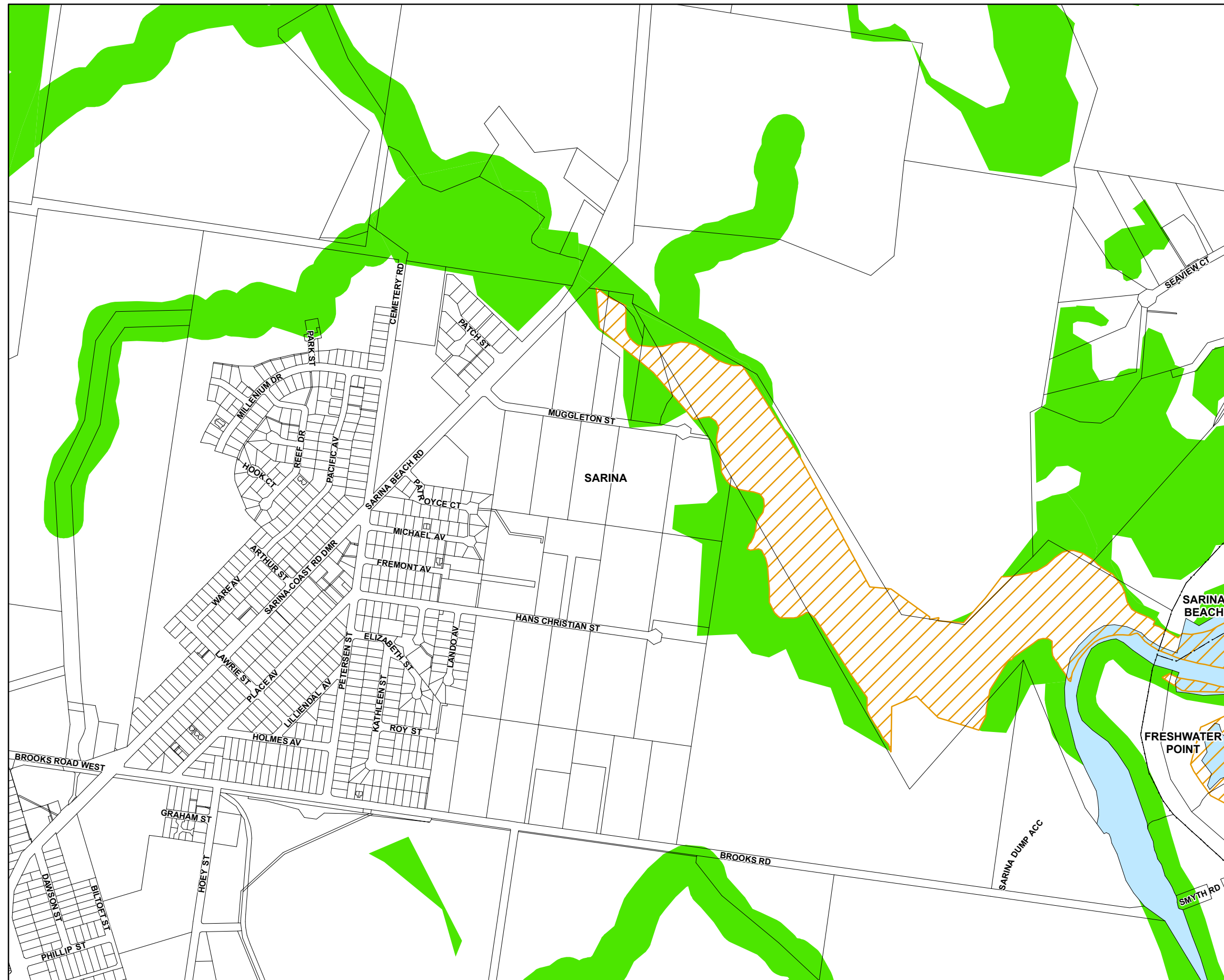
While every care is taken to ensure the accuracy of this product Mackay Regional Council makes no representations or warranties about the accuracy, reliability, completeness or suitability for any particular purpose and disclaims all responsibility and all liability (including without limitation, liability in negligence) or all expenses, losses, damages (including indirect or consequential damage) and costs you may incur as a result of this product being inaccurate or incomplete in any way or for any reason.

© Copyright Mackay Regional Council 2017
Gazettal Date: 30 June 2017
QPP Version 4.0
Geocentric Datum of Australia 1994 (GDA94)

Approx Scale @ A3 1:10000



Environmentally Significant Vegetation
and Wildlife Habitats - BD - SV - 77



Environment

- Environmentally significant vegetation
- Wildlife habitat

Cadastre

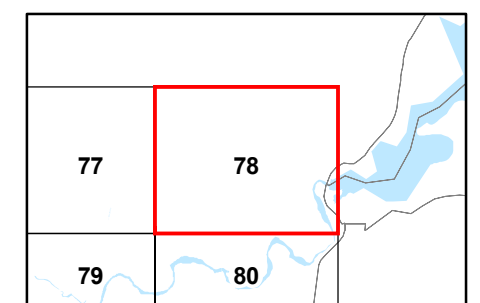
- Local Government Boundary
- Cadastre - June 2016 (Sourced DNRM)
- Suburb or Locality
- Waterway or Waterbody

Biodiversity Overlay data was supplied by the Department of Environment and Heritage Protection (DEHP) (dated 1 August 2014) relating to areas of environmental significance. This data is to be used as a guide only for planning purposes.

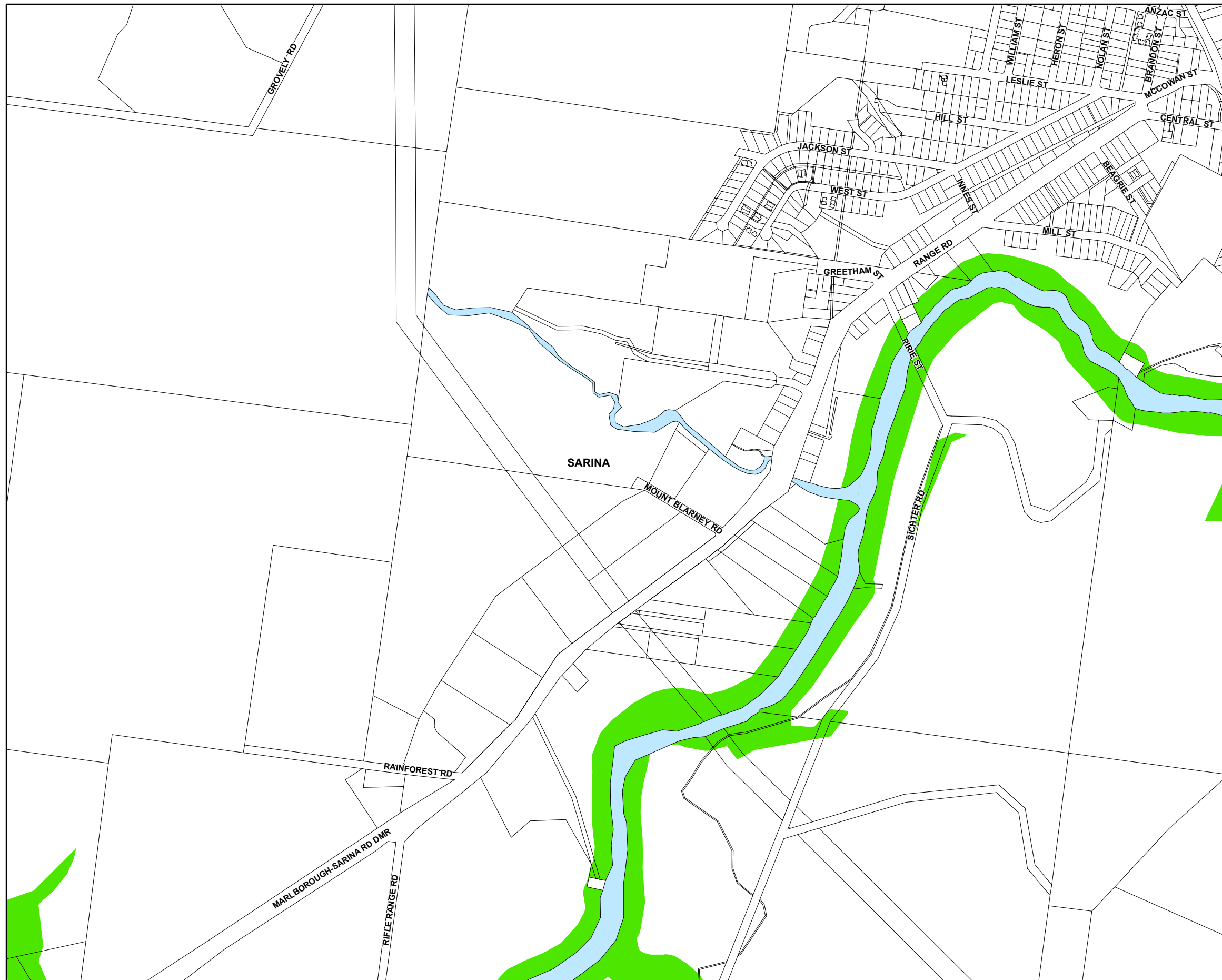
While every care is taken to ensure the accuracy of this product Mackay Regional Council makes no representations or warranties about the accuracy, reliability, completeness or suitability for any particular purpose and disclaims all responsibility and all liability (including without limitation, liability in negligence) or all expenses, losses, damages (including indirect or consequential damage) and costs you may incur as a result of this product being inaccurate or incomplete in any way or for any reason.

© Copyright Mackay Regional Council 2017
Gazettal Date: 30 June 2017
QPP Version 4.0
Geocentric Datum of Australia 1994 (GDA94)

Approx Scale @ A3 1:10000



Environmentally Significant Vegetation
and Wildlife Habitats - BD - SV - 78



Environment

- Environmentally significant vegetation
- Wildlife habitat

Cadastre

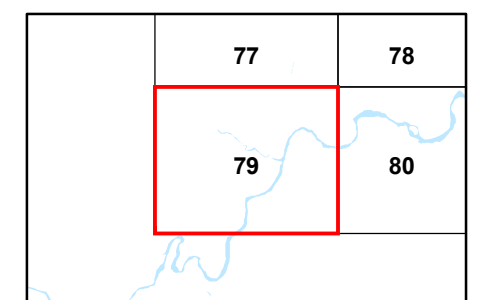

- Local Government Boundary
- Cadastre - June 2016 (Sourced DNRM)
- Suburb or Locality
- Waterway or Waterbody

Biodiversity Overlay data was supplied by the Department of Environment and Heritage Protection (DEHP) (dated 1 August 2014) relating to areas of environmental significance. This data is to be used as a guide only for planning purposes.

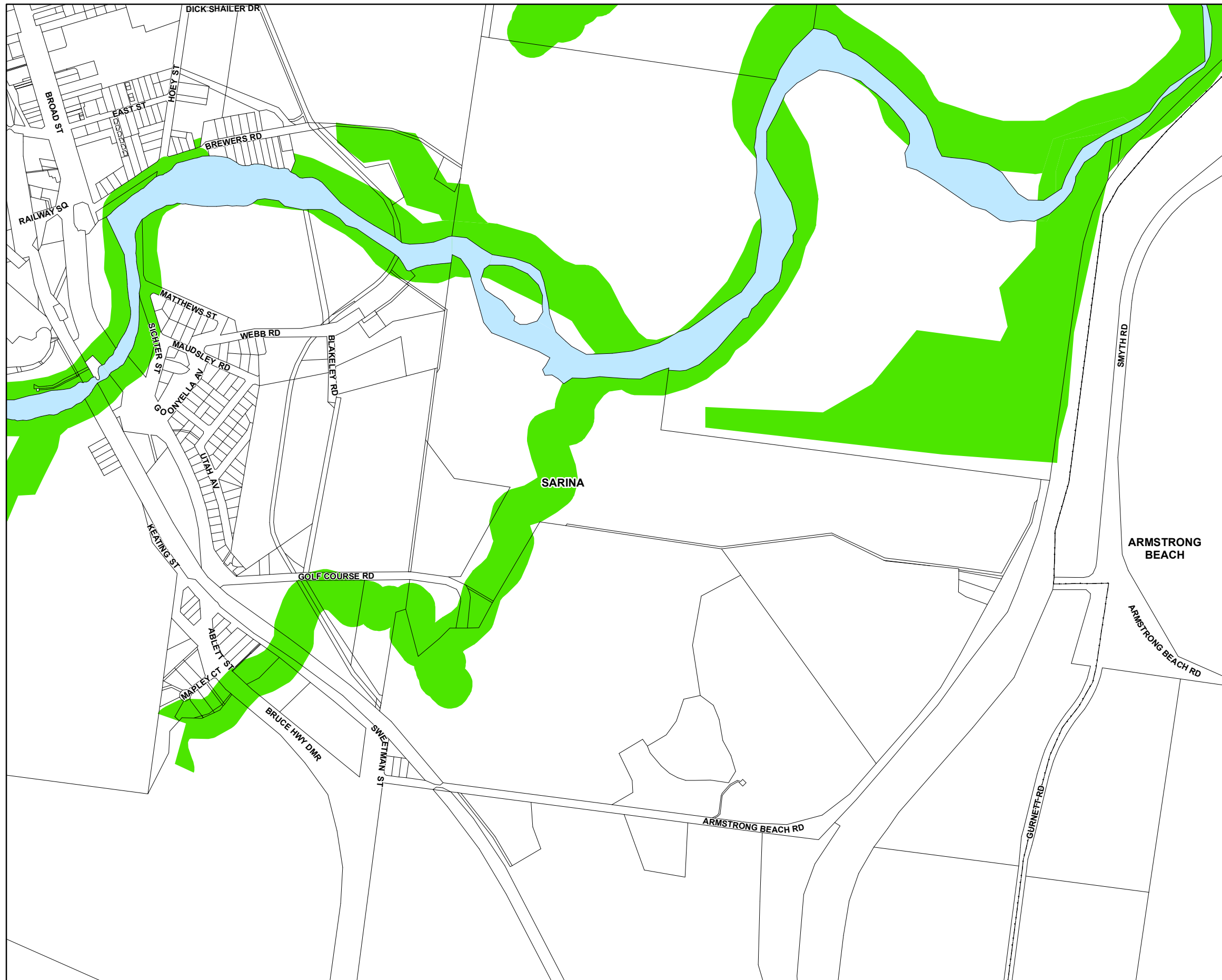
While every care is taken to ensure the accuracy of this product Mackay Regional Council makes no representations or warranties about the accuracy, reliability, completeness or suitability for any particular purpose and disclaims all responsibility and all liability (including without limitation, liability in negligence) or all expenses, losses, damages (including indirect or consequential damage) and costs you may incur as a result of this product being inaccurate or incomplete in any way or for any reason.

© Copyright Mackay Regional Council 2017
Gazettal Date: 30 June 2017
QPP Version 4.0
Geocentric Datum of Australia 1994 (GDA94)

Approx Scale @ A3 1:10000



Environmentally Significant Vegetation
and Wildlife Habitats - BD - SV - 79



Environment

- Environmentally significant vegetation
- Wildlife habitat

Cadastre

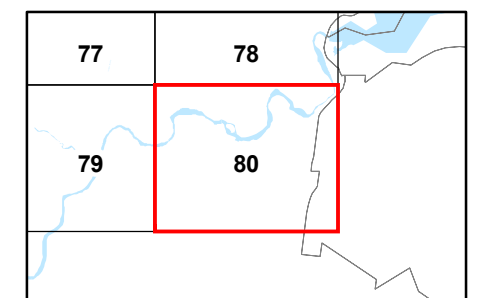
- Local Government Boundary
- Cadastre - June 2016 (Sourced DNRM)
- Suburb or Locality
- Waterway or Waterbody

Biodiversity Overlay data was supplied by the Department of Environment and Heritage Protection (DEHP) (dated 1 August 2014) relating to areas of environmental significance. This data is to be used as a guide only for planning purposes.

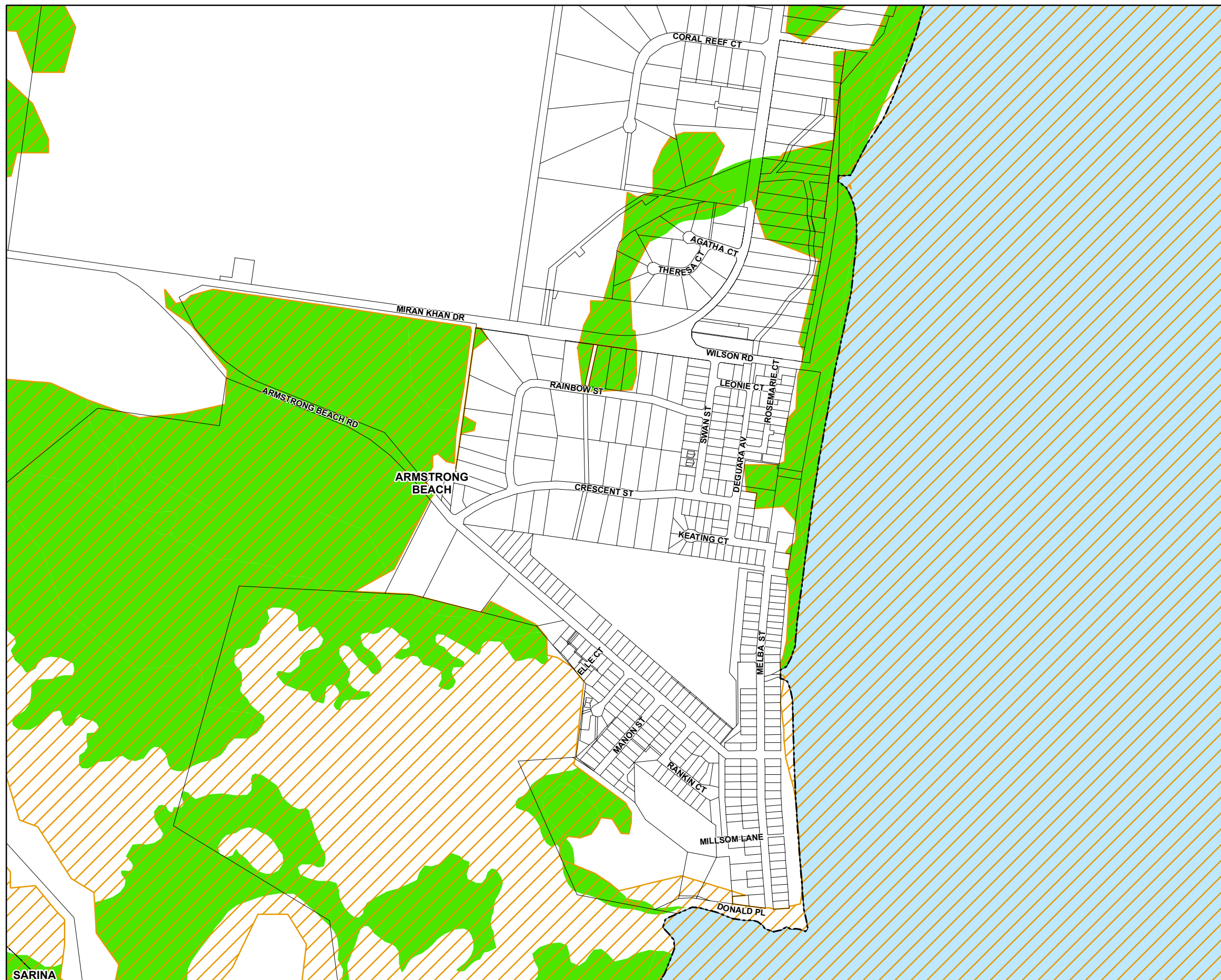
While every care is taken to ensure the accuracy of this product Mackay Regional Council makes no representations or warranties about the accuracy, reliability, completeness or suitability for any particular purpose and disclaims all responsibility and all liability (including without limitation, liability in negligence) or all expenses, losses, damages (including indirect or consequential damage) and costs you may incur as a result of this product being inaccurate or incomplete in any way or for any reason.

© Copyright Mackay Regional Council 2017
Gazettal Date: 30 June 2017
QPP Version 4.0
Geocentric Datum of Australia 1994 (GDA94)

Approx Scale @ A3 1:10000



Environmentally Significant Vegetation
and Wildlife Habitats - BD - SV - 80



Environment

- Environmentally significant vegetation
- Wildlife habitat

Cadastre

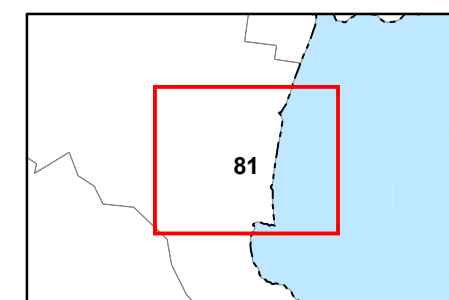
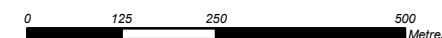
- Local Government Boundary
- Cadastre - June 2016 (Sourced DNRM)
- Suburb or Locality
- Waterway or Waterbody

Biodiversity Overlay data was supplied by the Department of Environment and Heritage Protection (DEHP) (dated 1 August 2014) relating to areas of environmental significance. This data is to be used as a guide only for planning purposes.

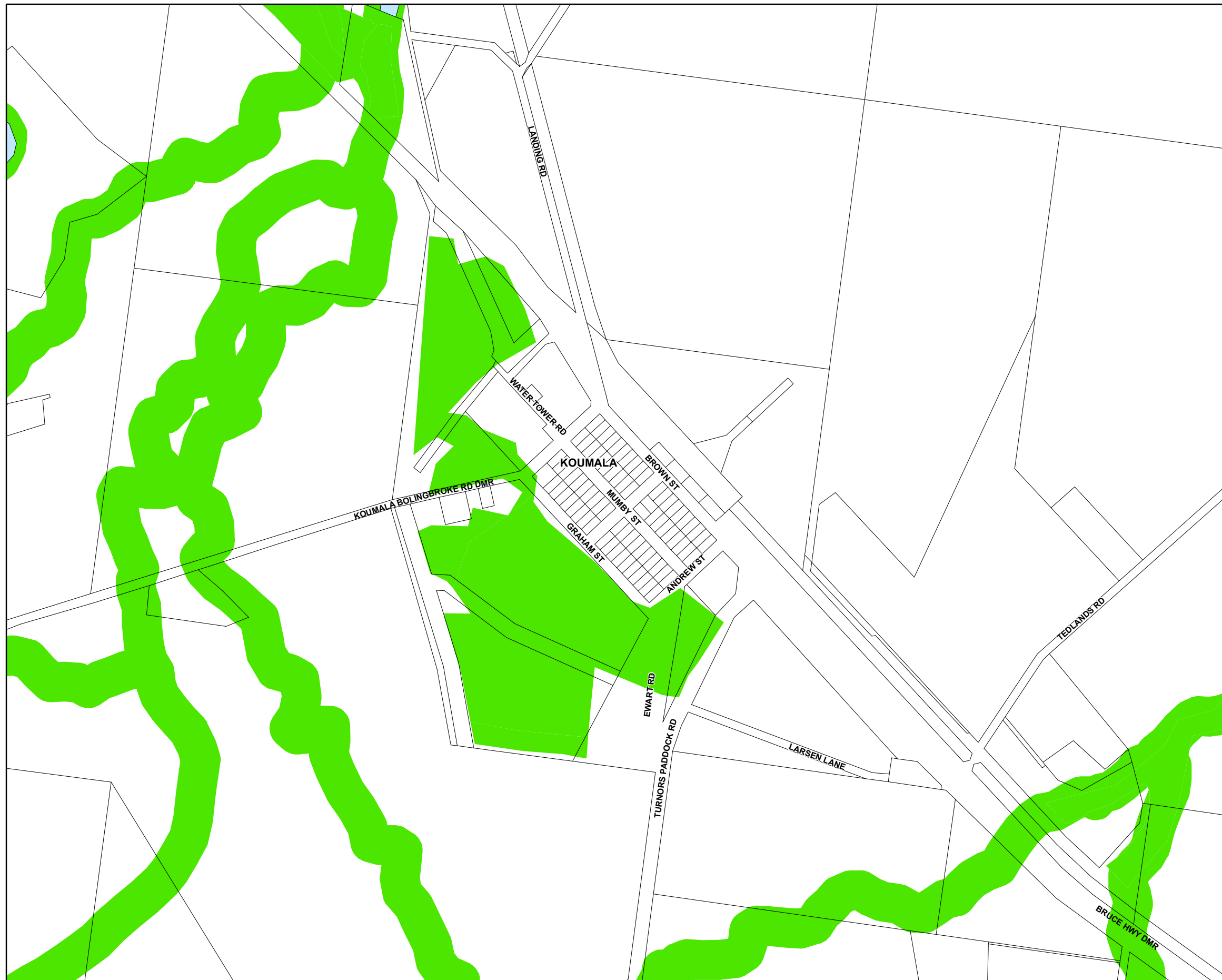
While every care is taken to ensure the accuracy of this product Mackay Regional Council makes no representations or warranties about the accuracy, reliability, completeness or suitability for any particular purpose and disclaims all responsibility and all liability (including without limitation, liability in negligence) or all expenses, losses, damages (including indirect or consequential damage) and costs you may incur as a result of this product being inaccurate or incomplete in any way or for any reason.

© Copyright Mackay Regional Council 2017
Gazettal Date: 30 June 2017
QPP Version 4.0
Geocentric Datum of Australia 1994 (GDA94)



Approx Scale @ A3 1:10000







Environmentally Significant Vegetation
and Wildlife Habitats - BD - SV - 81



Environment

-  Environmentally significant vegetation
-  Wildlife habitat

Cadastre

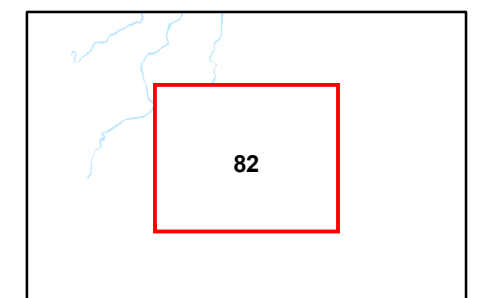
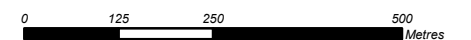
-  Local Government Boundary
-  Cadastre - June 2016 (Sourced DNRM)
-  Suburb or Locality
-  Waterway or Waterbody

Biodiversity Overlay data was supplied by the Department of Environment and Heritage Protection (DEHP) (dated 1 August 2014) relating to areas of environmental significance. This data is to be used as a guide only for planning purposes.

While every care is taken to ensure the accuracy of this product Mackay Regional Council makes no representations or warranties about the accuracy, reliability, completeness or suitability for any particular purpose and disclaims all responsibility and all liability (including without limitation, liability in negligence) or all expenses, losses, damages (including indirect or consequential damage) and costs you may incur as a result of this product being inaccurate or incomplete in any way or for any reason.

© Copyright Mackay Regional Council 2017
Gazettal Date: 30 June 2017
QPP Version 4.0
Geocentric Datum of Australia 1994 (GDA94)

Approx Scale @ A3 1:10000



Environmentally Significant Vegetation
and Wildlife Habitats - BD - SV - 82