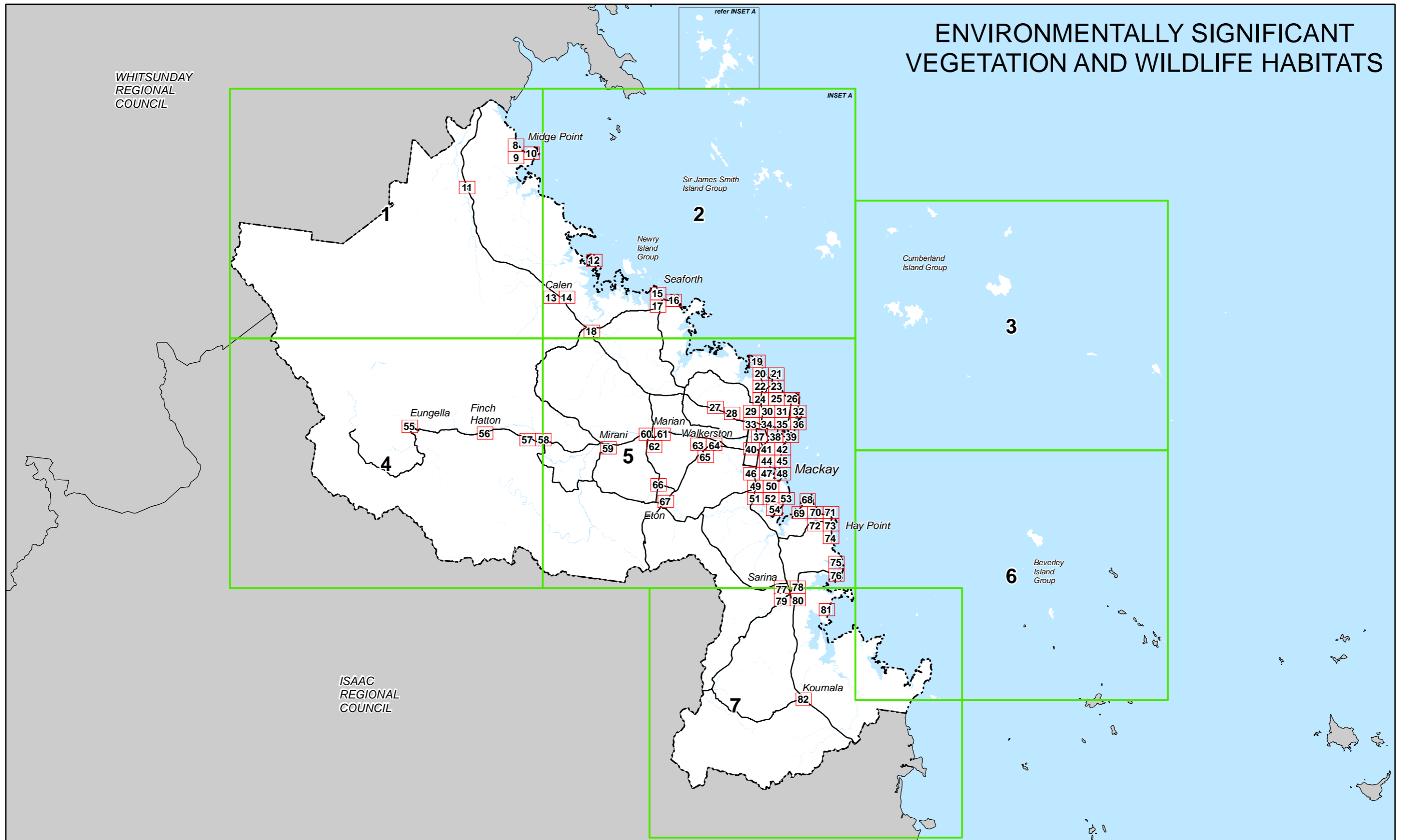
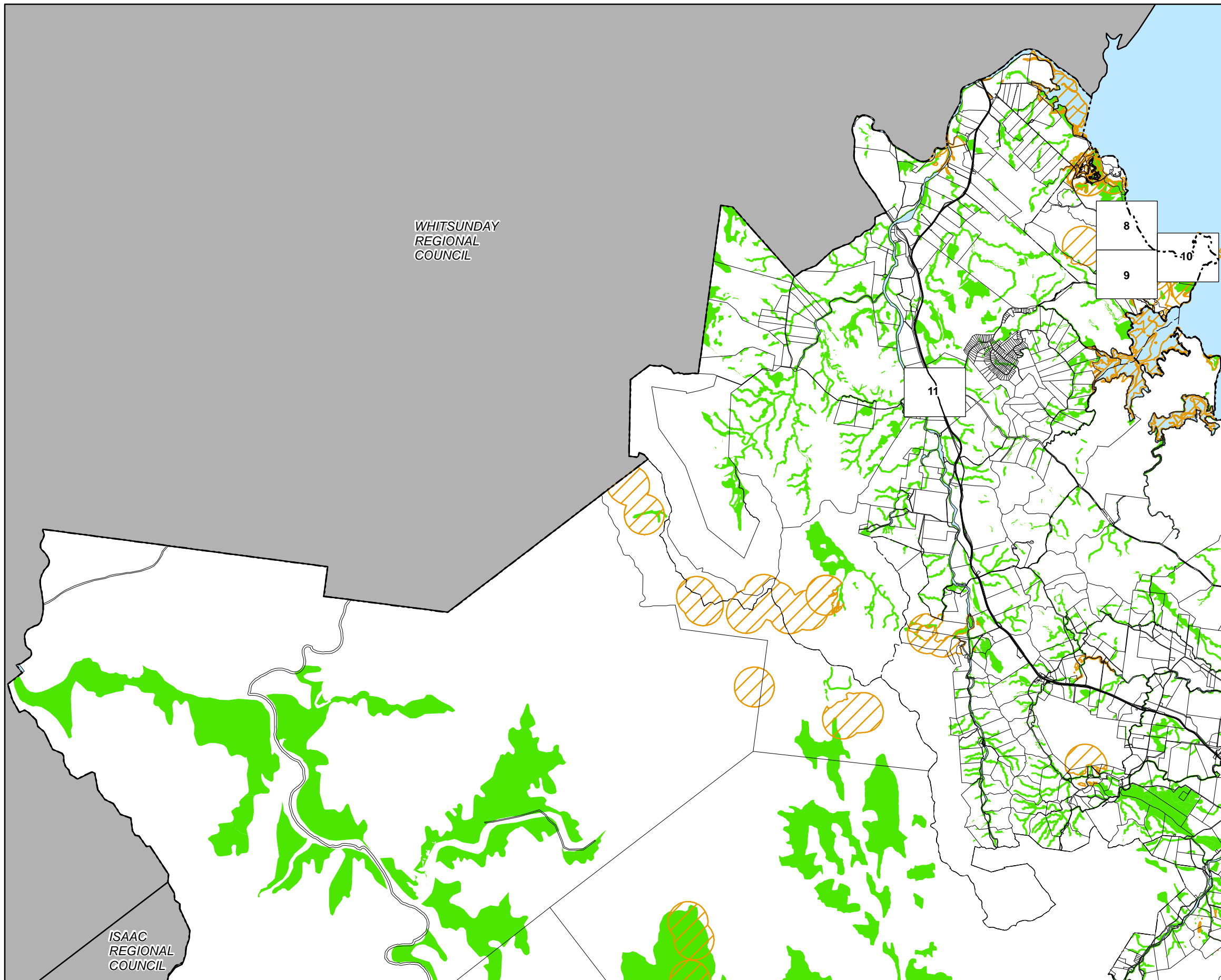


GRID INDEX - BIODIVERSITY OVERLAY MAPS

ENVIRONMENTALLY SIGNIFICANT VEGETATION AND WILDLIFE HABITATS





Environment

- Environmentally significant vegetation
- Wildlife habitat

Cadastre

- Local Government Boundary
- Cadastre - September 2021 (Sourced DNRME)
- Suburb or Locality
- Waterway or Waterbody

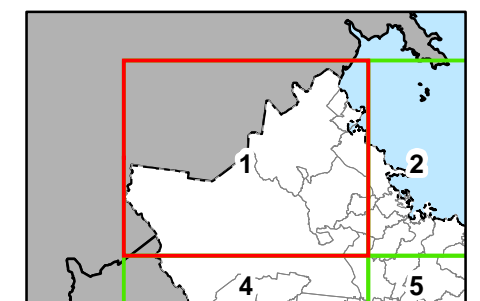

Environmentally significant vegetation data was compiled based off SPP - MSES - Regulated Vegetation data dated 30 July 2014. Wildlife habitat data reflects the Biodiversity - MSES - Wildlife Habitat - endangered and vulnerable layer dated 3 February 2020 and Wildlife Habitat - special least concern animal dated 3 February 2020. This data is to be used as a guide only for planning purposes.

While every care is taken to ensure the accuracy of this product Mackay Regional Council makes no representations or warranties about the accuracy, reliability, completeness or suitability for any particular purpose and disclaims all responsibility and all liability (including without limitation, liability in negligence) or all expenses, losses, damages (including indirect or consequential damage) and costs you may incur as a result of this product being inaccurate or incomplete in any way or for any reason.

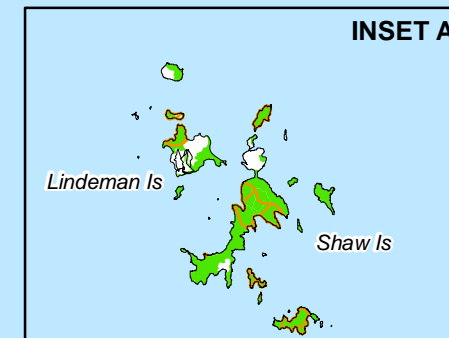
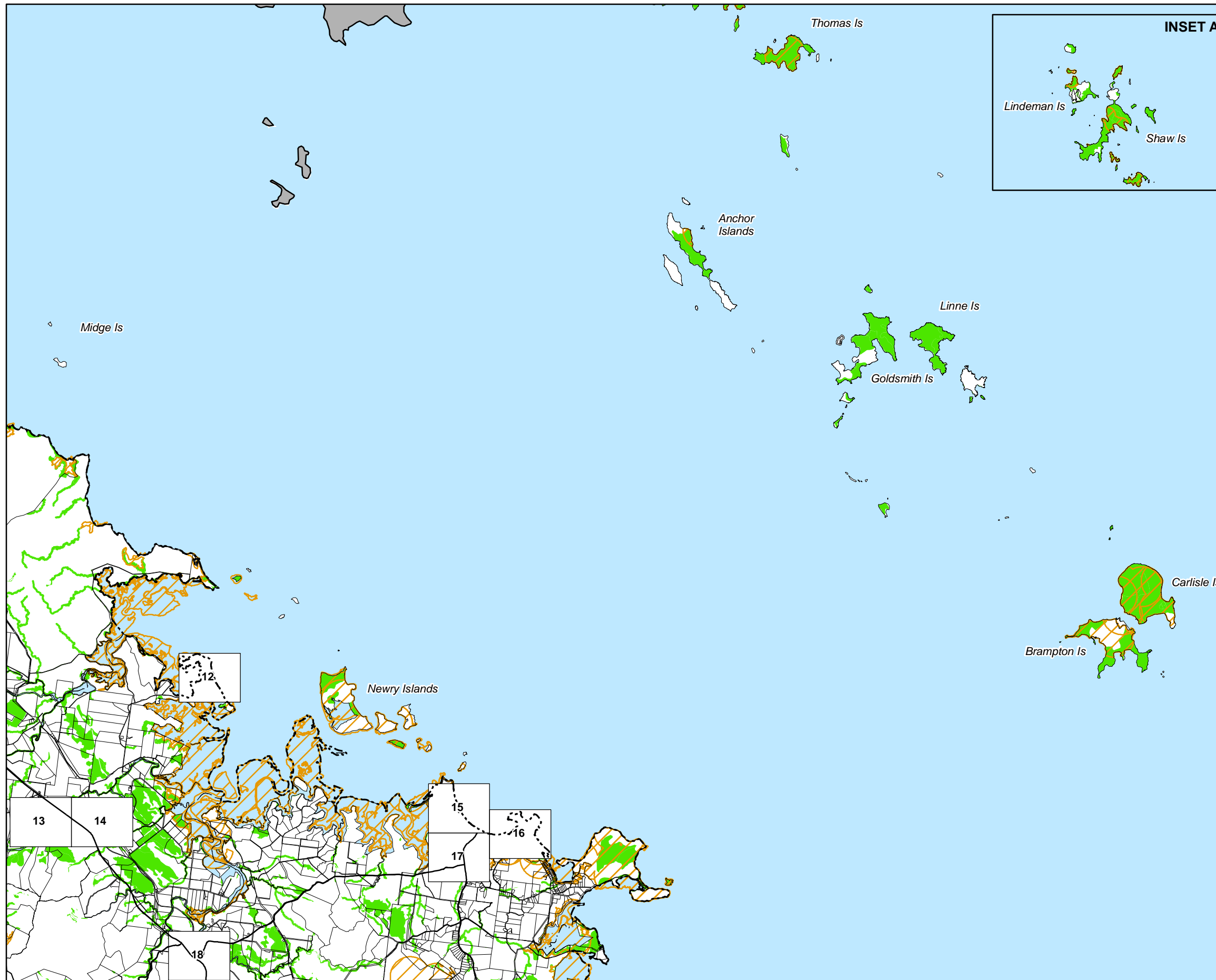
Effective from 26 April 2022

© Copyright Mackay Regional Council 2018
Geocentric Datum of Australia 2020 (GDA2020)

Approx Scale @ A3 1:200,000



Environmentally Significant Vegetation - BD - SV - 1 and Wildlife Habitats



Environment

- Environmentally significant vegetation
- Wildlife habitat

Cadastre

- Local Government Boundary
- Cadastre - September 2021 (Sourced DNRME)
- Suburb or Locality
- Waterway or Waterbody

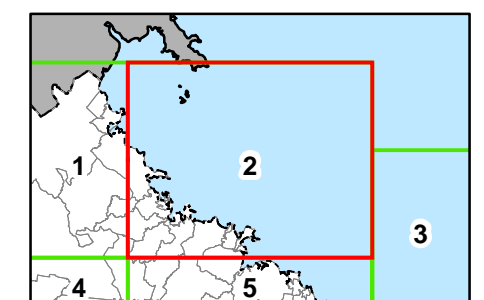
Environmentally significant vegetation data was compiled based off SPP - MSES - Regulated Vegetation data dated 30 July 2014. Wildlife habitat data reflects the Biodiversity - MSES - Wildlife Habitat - endangered and vulnerable layer dated 3 February 2020 and Wildlife Habitat - special least concern animal dated 3 February 2020. This data is to be used as a guide only for planning purposes.

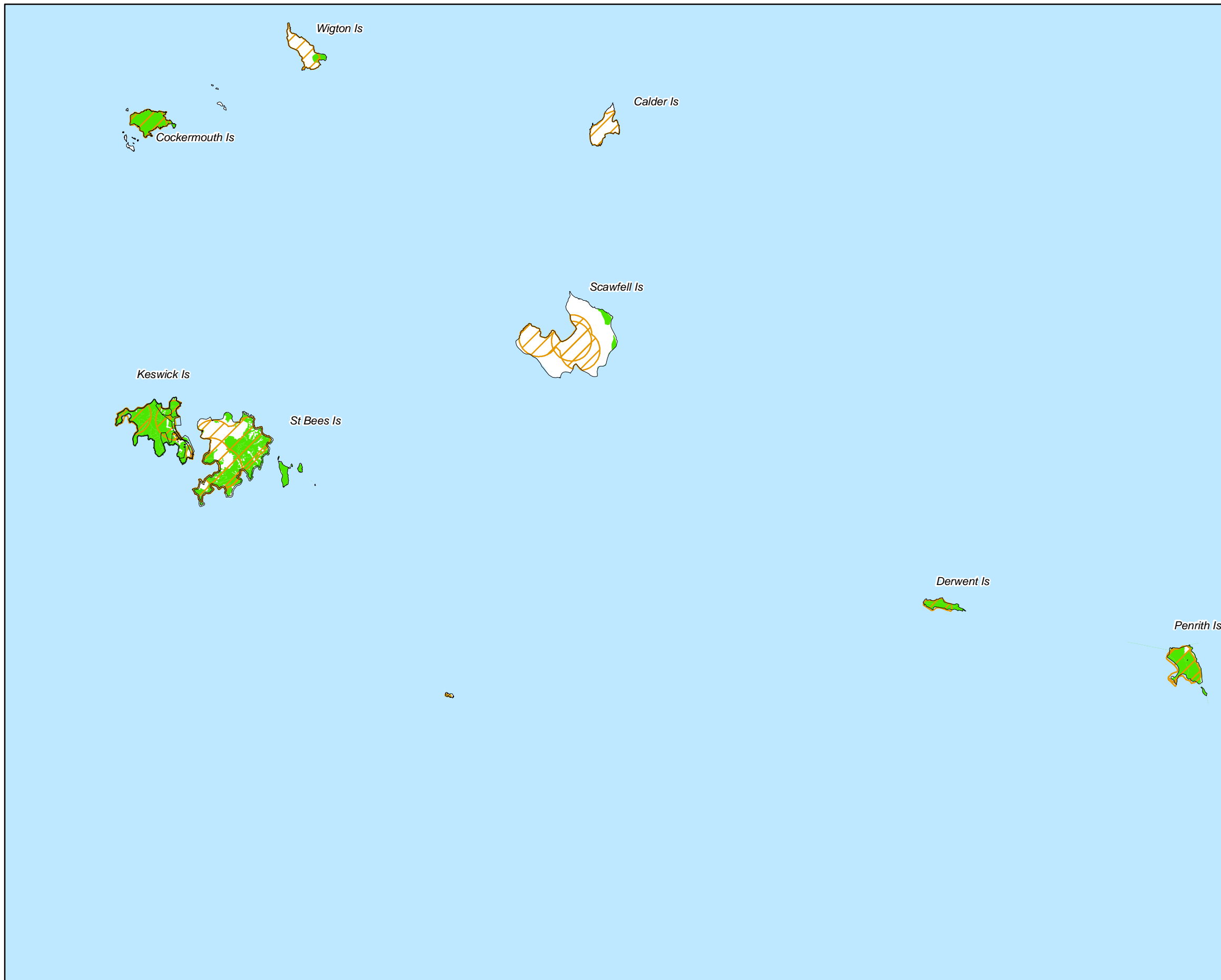
While every care is taken to ensure the accuracy of this product Mackay Regional Council makes no representations or warranties about the accuracy, reliability, completeness or suitability for any particular purpose and disclaims all responsibility and all liability (including without limitation, liability in negligence) or all expenses, losses, damages (including indirect or consequential damage) and costs you may incur as a result of this product being inaccurate or incomplete in any way or for any reason.

Effective from 26 April 2022

© Copyright Mackay Regional Council 2018
Geocentric Datum of Australia 2020 (GDA2020)

Approx Scale @ A3 1:200,000





Environment

- Environmentally significant vegetation
- Wildlife habitat

Cadastre

- Local Government Boundary
- Cadastre - September 2021 (Sourced DNRME)
- Suburb or Locality
- Waterway or Waterbody

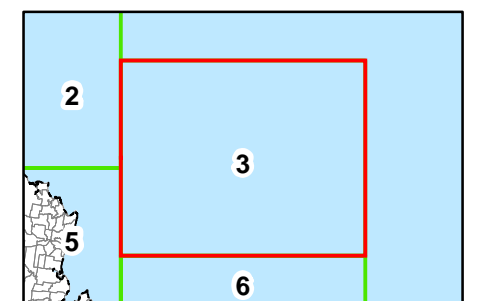
Environmentally significant vegetation data was compiled based off SPP - MSES - Regulated Vegetation data dated 30 July 2014. Wildlife habitat data reflects the Biodiversity - MSES - Wildlife Habitat - endangered and vulnerable layer dated 3 February 2020 and Wildlife Habitat - special least concern animal dated 3 February 2020. This data is to be used as a guide only for planning purposes.

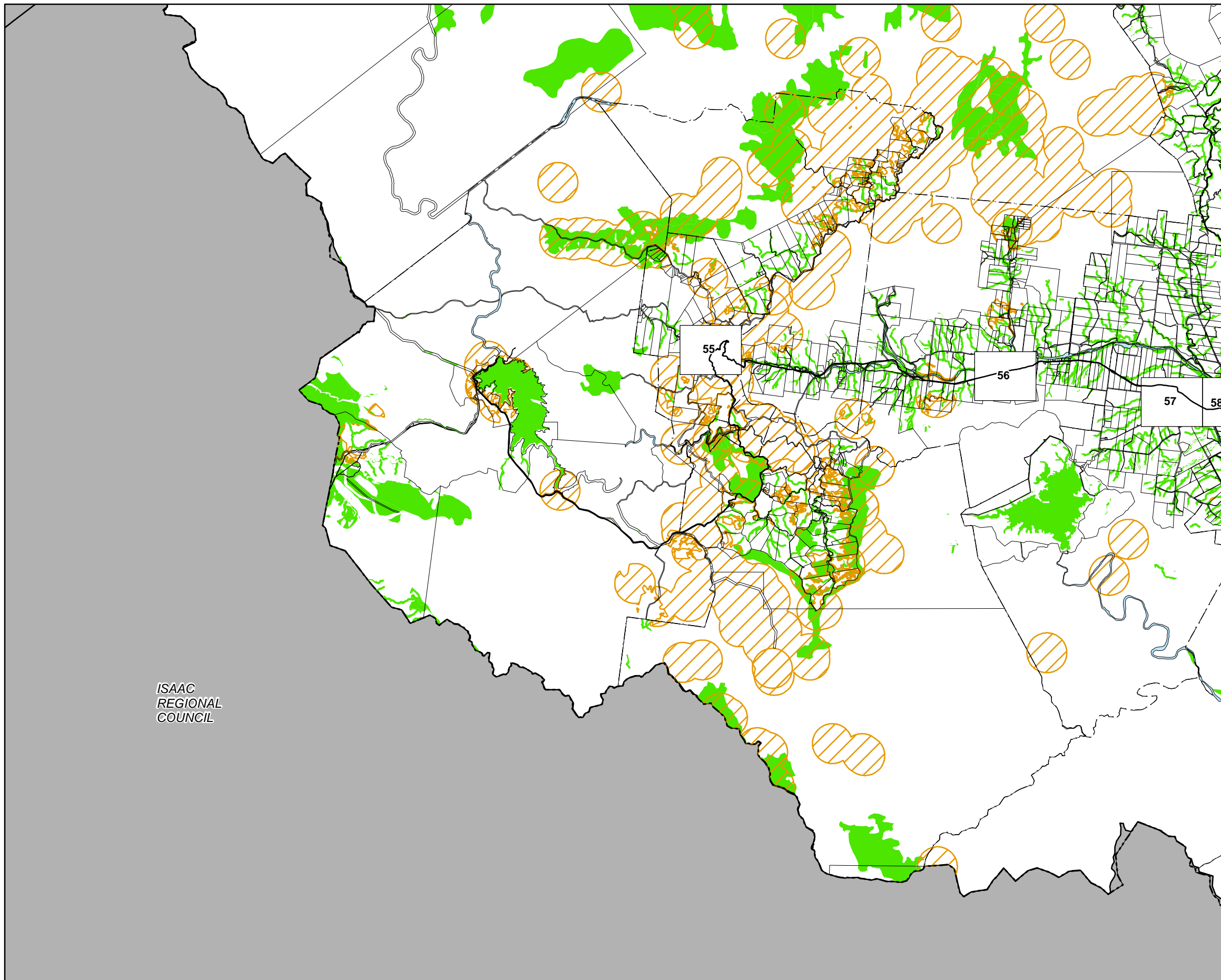
While every care is taken to ensure the accuracy of this product Mackay Regional Council makes no representations or warranties about the accuracy, reliability, completeness or suitability for any particular purpose and disclaims all responsibility and all liability (including without limitation, liability in negligence) or all expenses, losses, damages (including indirect or consequential damage) and costs you may incur as a result of this product being inaccurate or incomplete in any way or for any reason.

Effective from 26 April 2022

© Copyright Mackay Regional Council 2018
Geocentric Datum of Australia 2020 (GDA2020)

Approx Scale @ A3 1:200,000





ISAAC
 REGIONAL
 COUNCIL

Environment

- Environmentally significant vegetation
- Wildlife habitat

Cadastre

- Local Government Boundary
- Cadastre - September 2021 (Sourced DNRME)
- Suburb or Locality
- Waterway or Waterbody

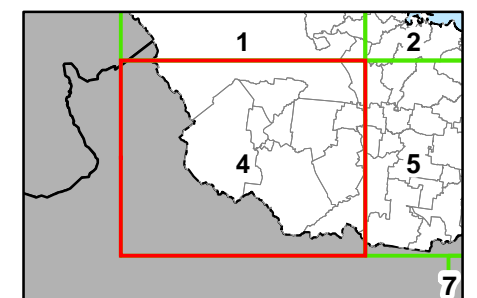
Environmentally significant vegetation data was compiled based off SPP - MSES - Regulated Vegetation data dated 30 July 2014. Wildlife habitat data reflects the Biodiversity - MSES - Wildlife Habitat - endangered and vulnerable layer dated 3 February 2020 and Wildlife Habitat - special least concern animal dated 3 February 2020. This data is to be used as a guide only for planning purposes.

While every care is taken to ensure the accuracy of this product Mackay Regional Council makes no representations or warranties about the accuracy, reliability, completeness or suitability for any particular purpose and disclaims all responsibility and all liability (including without limitation, liability in negligence) or all expenses, losses, damages (including indirect or consequential damage) and costs you may incur as a result of this product being inaccurate or incomplete in any way or for any reason.

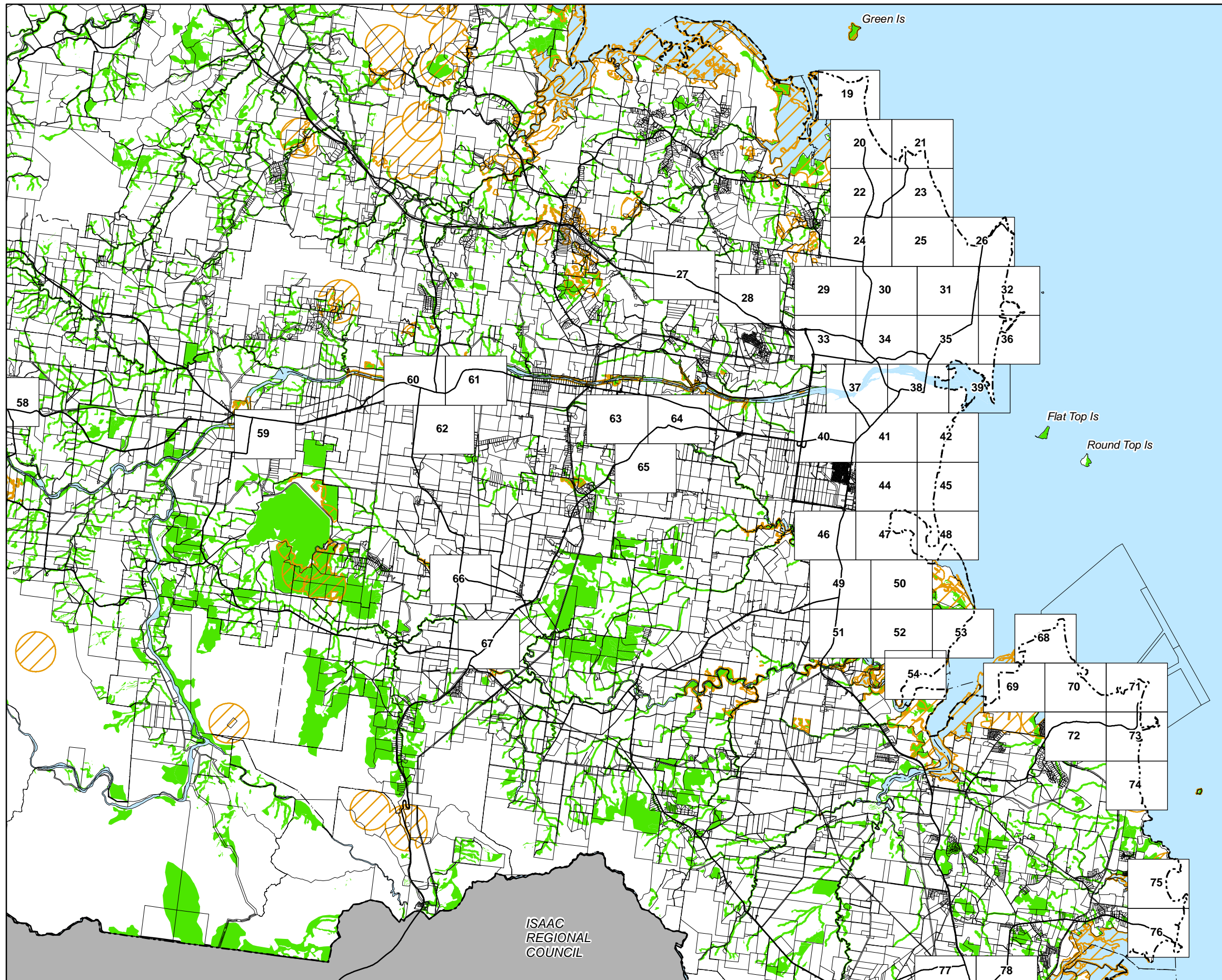
Effective from 26 April 2022

© Copyright Mackay Regional Council 2018
 Geocentric Datum of Australia 2020 (GDA2020)

Approx Scale @ A3 1:200,000



Environmentally Significant Vegetation - BD - SV - 4
 and Wildlife Habitats



Environment

- Environmentally significant vegetation
- Wildlife habitat

Cadastre

- Local Government Boundary
- Cadastre - September 2021 (Sourced DNRME)
- Suburb or Locality
- Waterway or Waterbody

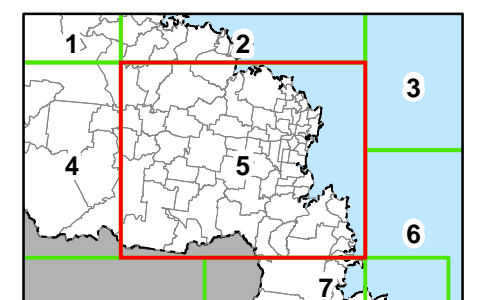
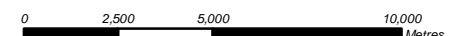
Environmentally significant vegetation data was compiled based off SPP - MSES - Regulated Vegetation data dated 30 July 2014. Wildlife habitat data reflects the Biodiversity - MSES - Wildlife Habitat - endangered and vulnerable layer dated 3 February 2020 and Wildlife Habitat - special least concern animal dated 3 February 2020. This data is to be used as a guide only for planning purposes.

While every care is taken to ensure the accuracy of this product Mackay Regional Council makes no representations or warranties about the accuracy, reliability, completeness or suitability for any particular purpose and disclaims all responsibility and all liability (including without limitation, liability in negligence) or all expenses, losses, damages (including indirect or consequential damage) and costs you may incur as a result of this product being inaccurate or incomplete in any way or for any reason.

Effective from 26 April 2022

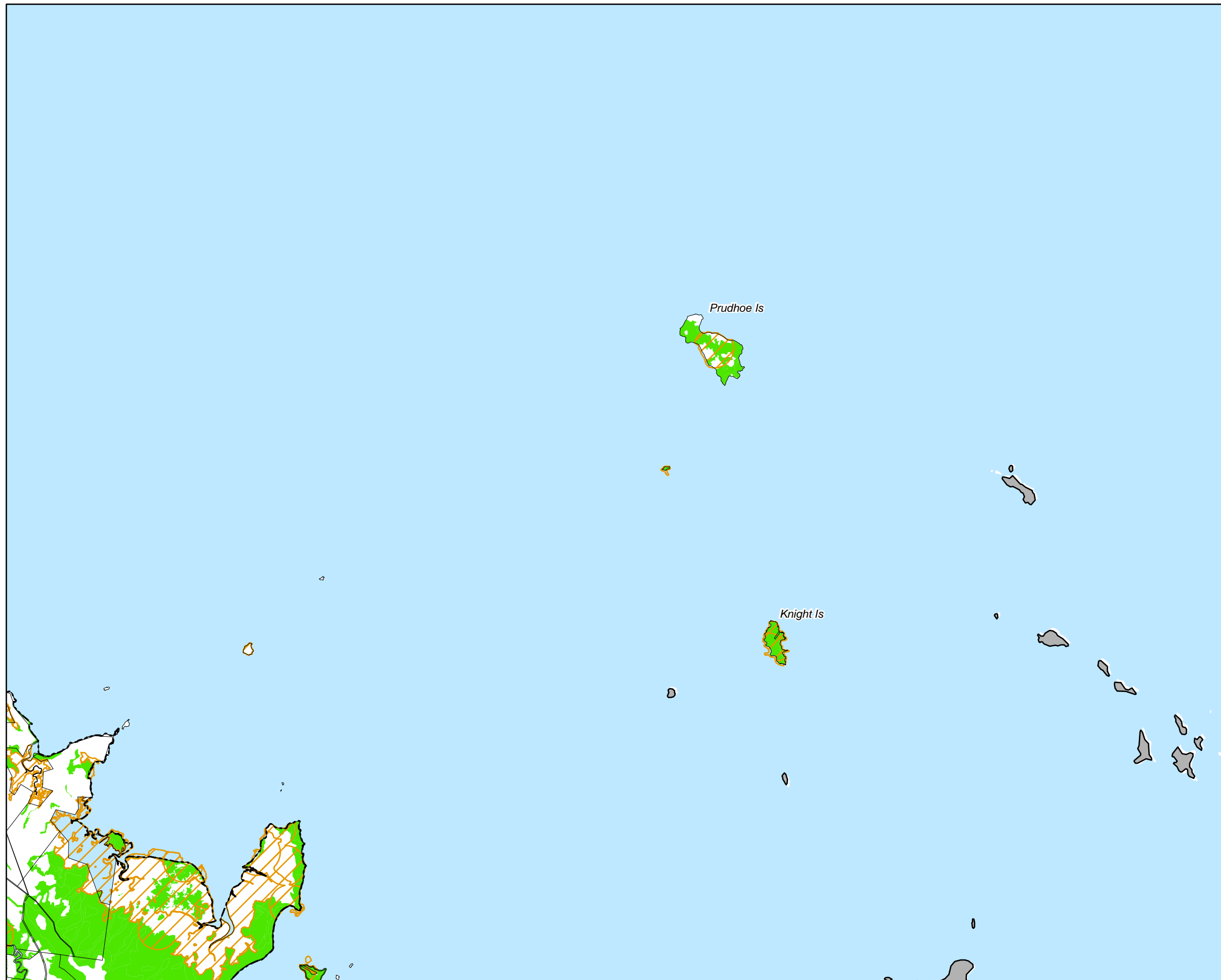
© Copyright Mackay Regional Council 2018
Geocentric Datum of Australia 2020 (GDA2020)

Approx Scale @ A3 1:200,000



Environmentally Significant Vegetation and Wildlife Habitats - BD - SV - 5

ISAAC
REGIONAL
COUNCIL



Environment

- Environmentally significant vegetation
- Wildlife habitat

Cadastre

- Local Government Boundary
- Cadastre - September 2021 (Sourced DNRME)
- Suburb or Locality
- Waterway or Waterbody

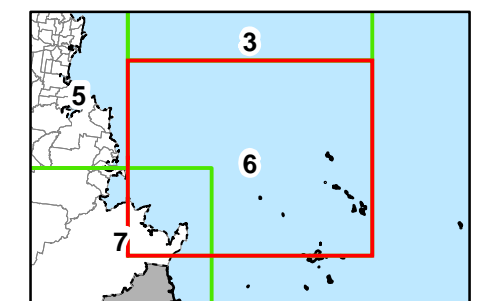
Environmentally significant vegetation data was compiled based off SPP - MSES - Regulated Vegetation data dated 30 July 2014. Wildlife habitat data reflects the Biodiversity - MSES - Wildlife Habitat - endangered and vulnerable layer dated 3 February 2020 and Wildlife Habitat - special least concern animal dated 3 February 2020. This data is to be used as a guide only for planning purposes.

While every care is taken to ensure the accuracy of this product Mackay Regional Council makes no representations or warranties about the accuracy, reliability, completeness or suitability for any particular purpose and disclaims all responsibility and all liability (including without limitation, liability in negligence) or all expenses, losses, damages (including indirect or consequential damage) and costs you may incur as a result of this product being inaccurate or incomplete in any way or for any reason.

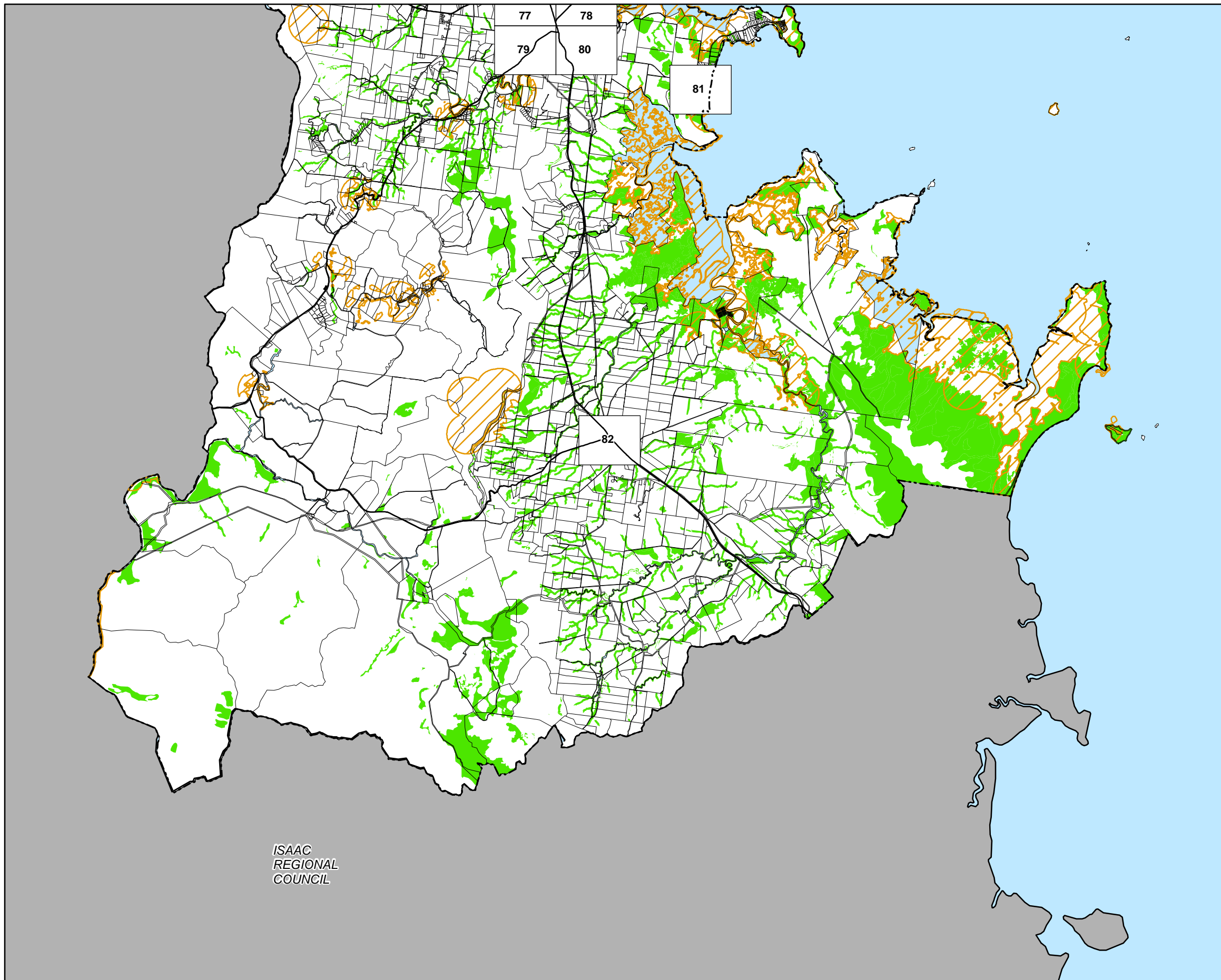
Effective from 26 April 2022

© Copyright Mackay Regional Council 2018
Geocentric Datum of Australia 2020 (GDA2020)

Approx Scale @ A3 1:200,000



Environmentally Significant Vegetation and Wildlife Habitats - **BD - SV - 6**



ISAAC
REGIONAL
COUNCIL

Environment

- Environmentally significant vegetation
- Wildlife habitat

Cadastre

- Local Government Boundary
- Cadastre - September 2021 (Sourced DNRME)
- Suburb or Locality
- Waterway or Waterbody

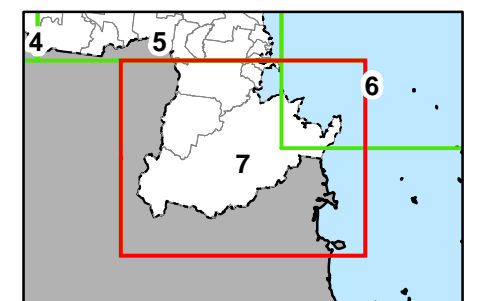
Environmentally significant vegetation data was compiled based off SPP - MSES - Regulated Vegetation data dated 30 July 2014. Wildlife habitat data reflects the Biodiversity - MSES - Wildlife Habitat - endangered and vulnerable layer dated 3 February 2020 and Wildlife Habitat - special least concern animal dated 3 February 2020. This data is to be used as a guide only for planning purposes.

While every care is taken to ensure the accuracy of this product Mackay Regional Council makes no representations or warranties about the accuracy, reliability, completeness or suitability for any particular purpose and disclaims all responsibility and all liability (including without limitation, liability in negligence) or all expenses, losses, damages (including indirect or consequential damage) and costs you may incur as a result of this product being inaccurate or incomplete in any way or for any reason.

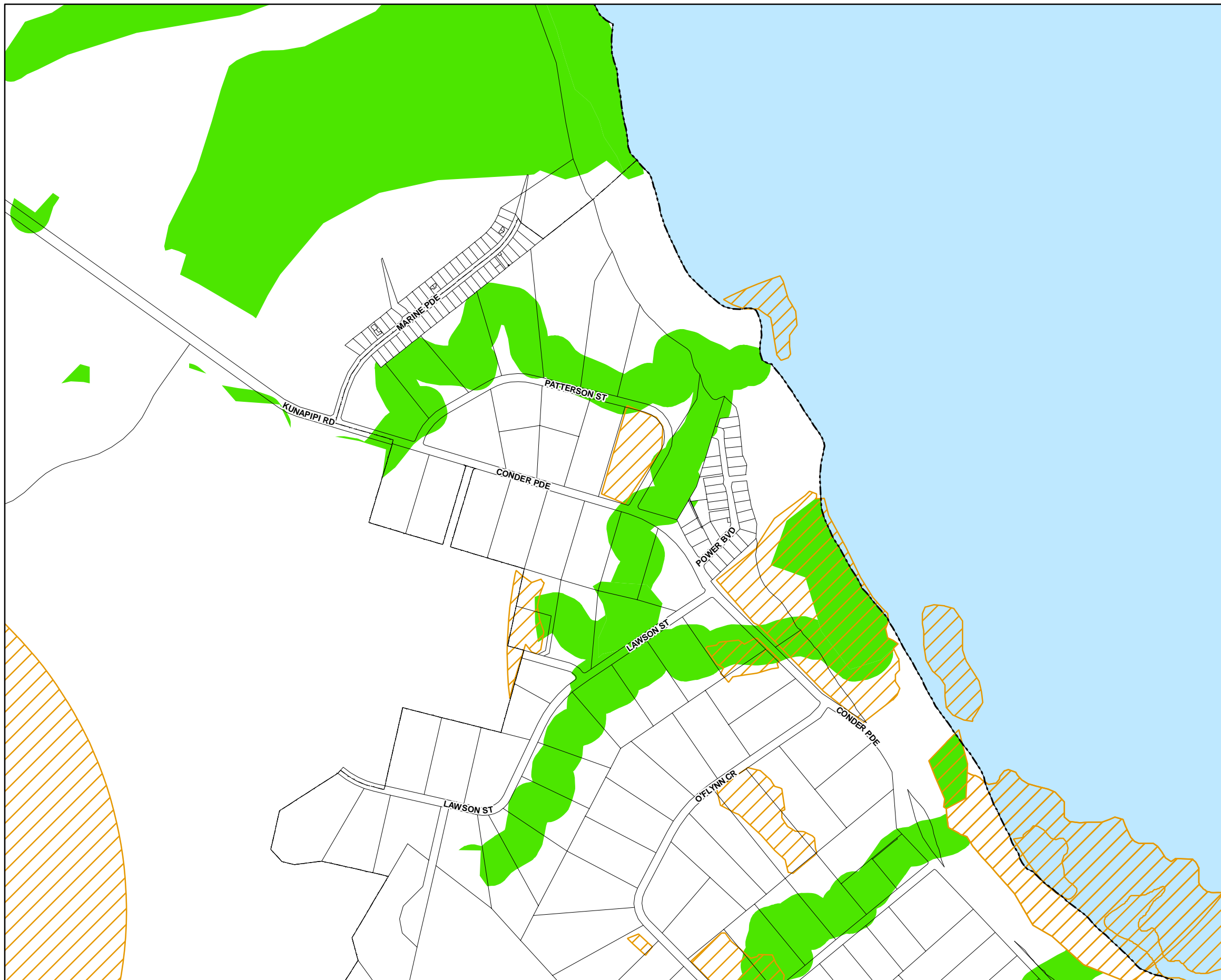
Effective from 26 April 2022

© Copyright Mackay Regional Council 2018
Geocentric Datum of Australia 2020 (GDA2020)

Approx Scale @ A3 1:200,000



Environmentally Significant Vegetation and Wildlife Habitats - BD - SV - 7



Environment

- Environmentally significant vegetation
- Wildlife habitat

Cadastre

- Local Government Boundary
- Cadastre - September 2021 (Sourced DNRME)
- Suburb or Locality
- Waterway or Waterbody

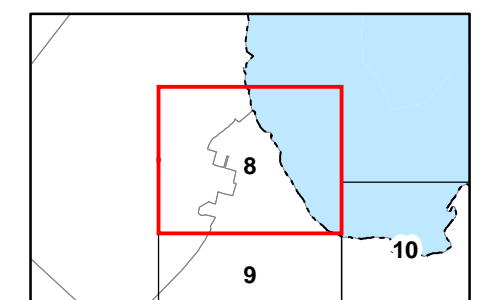
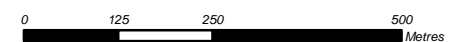
Environmentally significant vegetation data was compiled based off SPP - MSES - Regulated Vegetation data dated 30 July 2014. Wildlife habitat data reflects the Biodiversity - MSES - Wildlife Habitat - endangered and vulnerable layer dated 3 February 2020 and Wildlife Habitat - special least concern animal dated 3 February 2020. This data is to be used as a guide only for planning purposes.

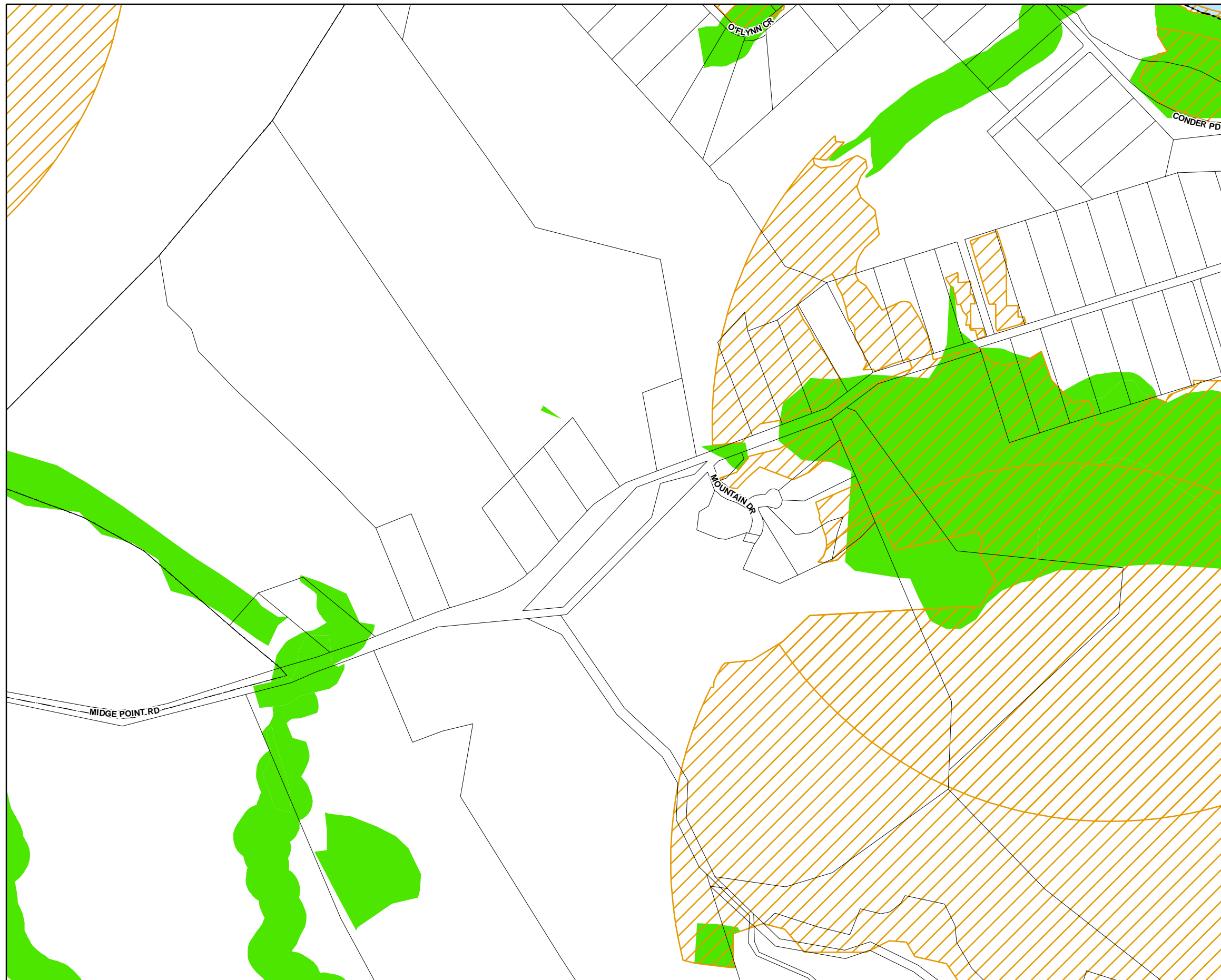
While every care is taken to ensure the accuracy of this product Mackay Regional Council makes no representations or warranties about the accuracy, reliability, completeness or suitability for any particular purpose and disclaims all responsibility and all liability (including without limitation, liability in negligence) or all expenses, losses, damages (including indirect or consequential damage) and costs you may incur as a result of this product being inaccurate or incomplete in any way or for any reason.

Effective from 26 April 2022

© Copyright Mackay Regional Council 2018
 Geocentric Datum of Australia 2020 (GDA2020)

Approx Scale @ A3 1:10000





Environment

- Environmentally significant vegetation
- Wildlife habitat

Cadastre

- Local Government Boundary
- Cadastre - September 2021 (Sourced DNRME)
- Suburb or Locality
- Waterway or Waterbody

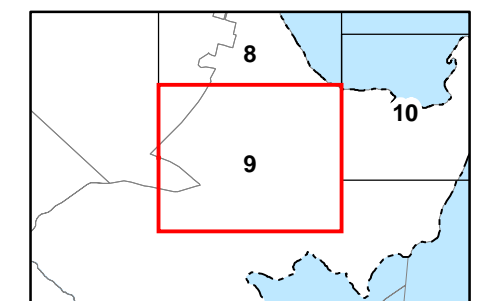

Environmentally significant vegetation data was compiled based off SPP - MSES - Regulated Vegetation data dated 30 July 2014. Wildlife habitat data reflects the Biodiversity - MSES - Wildlife Habitat - endangered and vulnerable layer dated 3 February 2020 and Wildlife Habitat - special least concern animal dated 3 February 2020. This data is to be used as a guide only for planning purposes.

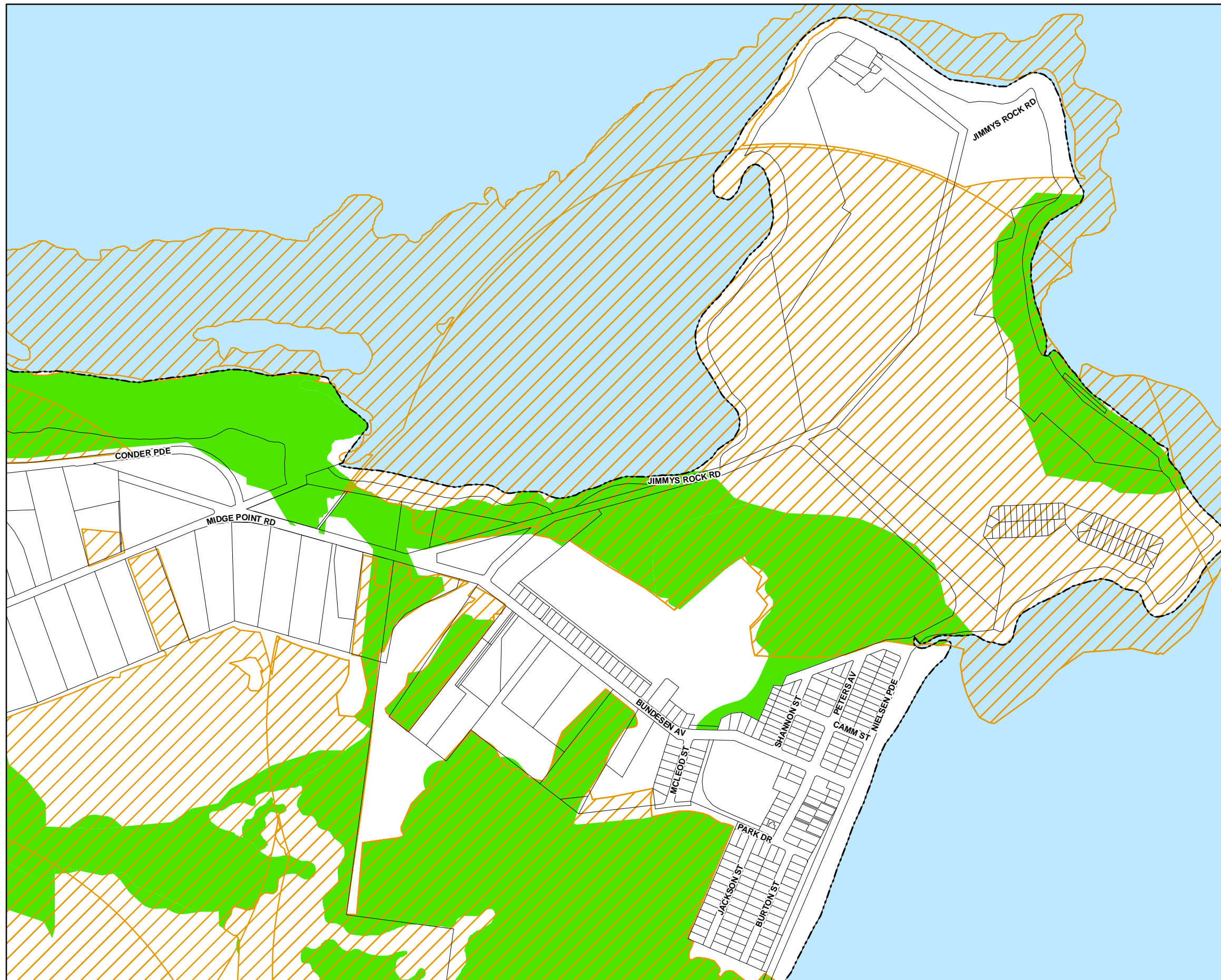
While every care is taken to ensure the accuracy of this product Mackay Regional Council makes no representations or warranties about the accuracy, reliability, completeness or suitability for any particular purpose and disclaims all responsibility and all liability (including without limitation, liability in negligence) or all expenses, losses, damages (including indirect or consequential damage) and costs you may incur as a result of this product being inaccurate or incomplete in any way or for any reason.

Effective from 26 April 2022

© Copyright Mackay Regional Council 2018
Geocentric Datum of Australia 2020 (GDA2020)

Approx Scale @ A3 1:10000





Environment

- Environmentally significant vegetation
- Wildlife habitat

Cadastre

- Local Government Boundary
- Cadastre - September 2021 (Sourced DNRME)
- Suburb or Locality
- Waterway or Waterbody

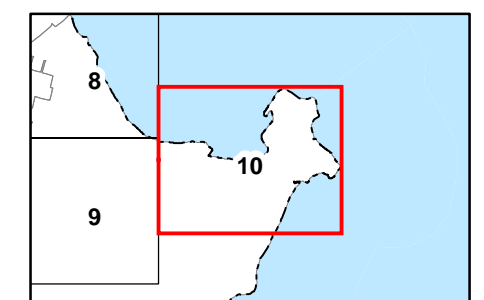

Environmentally significant vegetation data was compiled based off SPP - MSES - Regulated Vegetation data dated 30 July 2014. Wildlife habitat data reflects the Biodiversity - MSES - Wildlife Habitat - endangered and vulnerable layer dated 3 February 2020 and Wildlife Habitat - special least concern animal dated 3 February 2020. This data is to be used as a guide only for planning purposes.

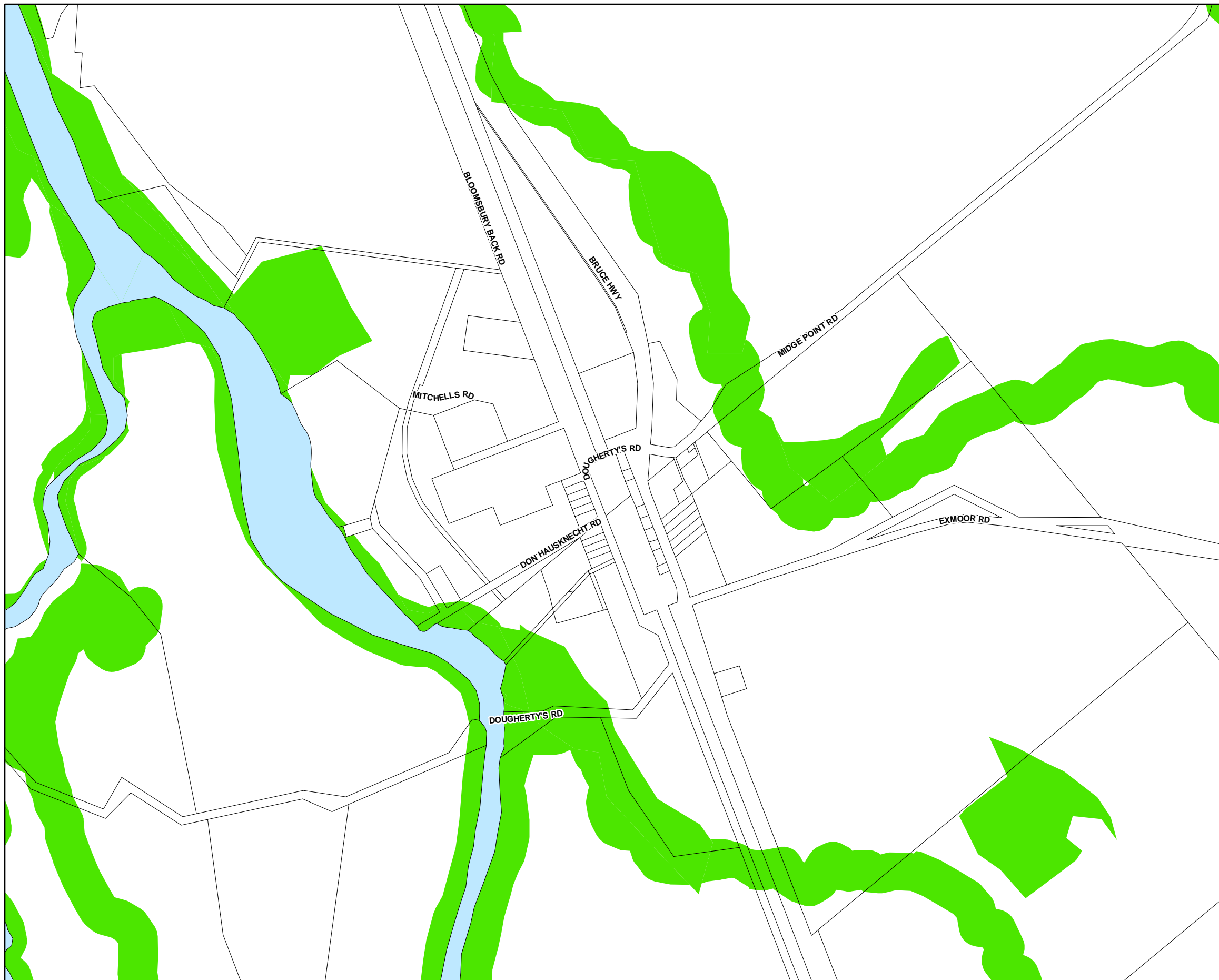
While every care is taken to ensure the accuracy of this product Mackay Regional Council makes no representations or warranties about the accuracy, reliability, completeness or suitability for any particular purpose and disclaims all responsibility and all liability (including without limitation, liability in negligence) or all expenses, losses, damages (including indirect or consequential damage) and costs you may incur as a result of this product being inaccurate or incomplete in any way or for any reason.

Effective from 26 April 2022



© Copyright Mackay Regional Council 2018
 Geocentric Datum of Australia 2020 (GDA2020)

Approx Scale @ A3 1:10000









Environment

-  Environmentally significant vegetation
-  Wildlife habitat

Cadastre

-  Local Government Boundary
-  Cadastre - September 2021 (Sourced DNRME)
-  Suburb or Locality
-  Waterway or Waterbody

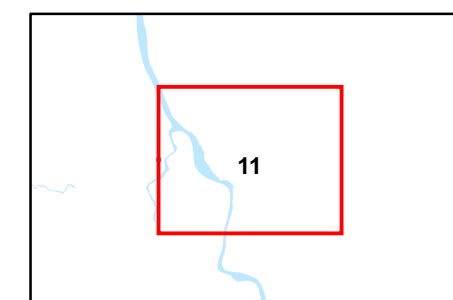
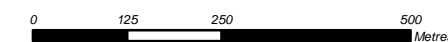
Environmentally significant vegetation data was compiled based off SPP - MSES - Regulated Vegetation data dated 30 July 2014. Wildlife habitat data reflects the Biodiversity - MSES - Wildlife Habitat - endangered and vulnerable layer dated 3 February 2020 and Wildlife Habitat - special least concern animal dated 3 February 2020. This data is to be used as a guide only for planning purposes.

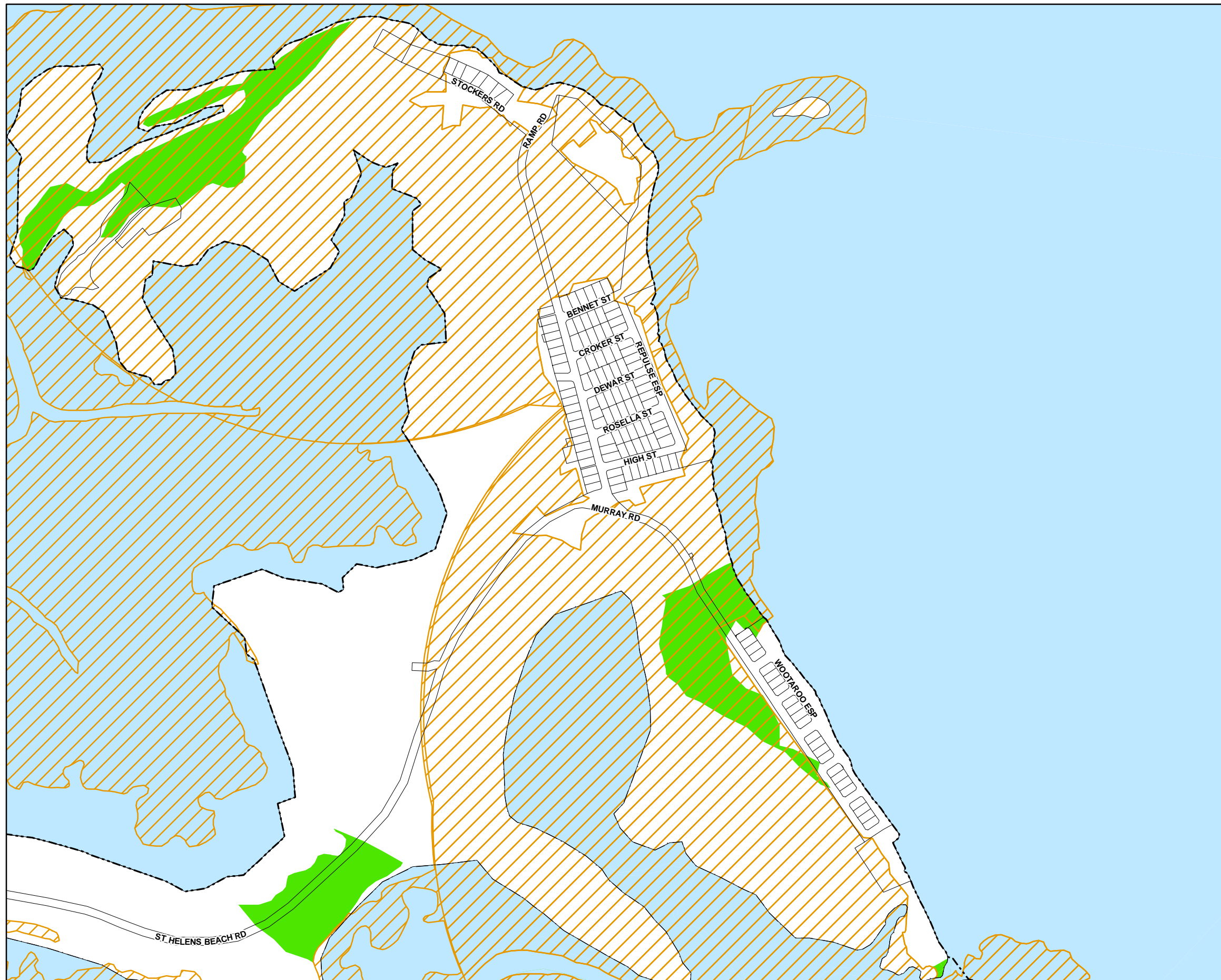
While every care is taken to ensure the accuracy of this product Mackay Regional Council makes no representations or warranties about the accuracy, reliability, completeness or suitability for any particular purpose and disclaims all responsibility and all liability (including without limitation, liability in negligence) or all expenses, losses, damages (including indirect or consequential damage) and costs you may incur as a result of this product being inaccurate or incomplete in any way or for any reason.

Effective from 26 April 2022

© Copyright Mackay Regional Council 2018
Geocentric Datum of Australia 2020 (GDA2020)

Approx Scale @ A3 1:10000





Environment

- Environmentally significant vegetation
- Wildlife habitat

Cadastre

- Local Government Boundary
- Cadastre - September 2021 (Sourced DNRME)
- Suburb or Locality
- Waterway or Waterbody


Environmentally significant vegetation data was compiled based off SPP - MSES - Regulated Vegetation data dated 30 July 2014. Wildlife habitat data reflects the Biodiversity - MSES - Wildlife Habitat - endangered and vulnerable layer dated 3 February 2020 and Wildlife Habitat - special least concern animal dated 3 February 2020. This data is to be used as a guide only for planning purposes.

While every care is taken to ensure the accuracy of this product Mackay Regional Council makes no representations or warranties about the accuracy, reliability, completeness or suitability for any particular purpose and disclaims all responsibility and all liability (including without limitation, liability in negligence) or all expenses, losses, damages (including indirect or consequential damage) and costs you may incur as a result of this product being inaccurate or incomplete in any way or for any reason.

Effective from 26 April 2022



© Copyright Mackay Regional Council 2018
 Geocentric Datum of Australia 2020 (GDA2020)

Approx Scale @ A3 1:10000









Environment

-  Environmentally significant vegetation
-  Wildlife habitat

Cadastre

-  Local Government Boundary
-  Cadastre - September 2021 (Sourced DNRME)
-  Suburb or Locality
-  Waterway or Waterbody

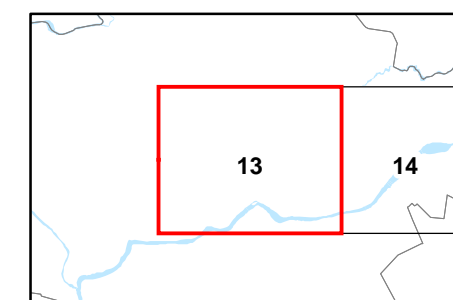
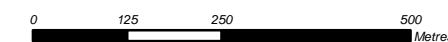
Environmentally significant vegetation data was compiled based off SPP - MSES - Regulated Vegetation data dated 30 July 2014. Wildlife habitat data reflects the Biodiversity - MSES - Wildlife Habitat - endangered and vulnerable layer dated 3 February 2020 and Wildlife Habitat - special least concern animal dated 3 February 2020. This data is to be used as a guide only for planning purposes.

While every care is taken to ensure the accuracy of this product Mackay Regional Council makes no representations or warranties about the accuracy, reliability, completeness or suitability for any particular purpose and disclaims all responsibility and all liability (including without limitation, liability in negligence) or all expenses, losses, damages (including indirect or consequential damage) and costs you may incur as a result of this product being inaccurate or incomplete in any way or for any reason.

Effective from 26 April 2022



© Copyright Mackay Regional Council 2018
Geocentric Datum of Australia 2020 (GDA2020)

Approx Scale @ A3 1:10000 









Environment

-  Environmentally significant vegetation
-  Wildlife habitat

Cadastre

-  Local Government Boundary
-  Cadastre - September 2021 (Sourced DNRME)
-  Suburb or Locality
-  Waterway or Waterbody

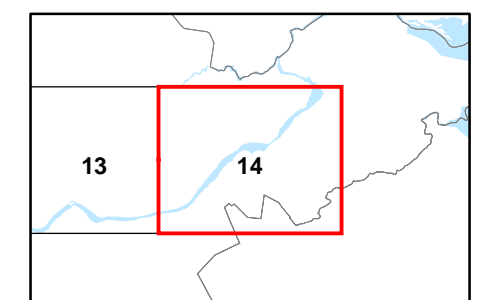
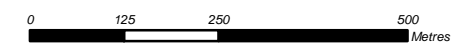
Environmentally significant vegetation data was compiled based off SPP - MSES - Regulated Vegetation data dated 30 July 2014. Wildlife habitat data reflects the Biodiversity - MSES - Wildlife Habitat - endangered and vulnerable layer dated 3 February 2020 and Wildlife Habitat - special least concern animal dated 3 February 2020. This data is to be used as a guide only for planning purposes.

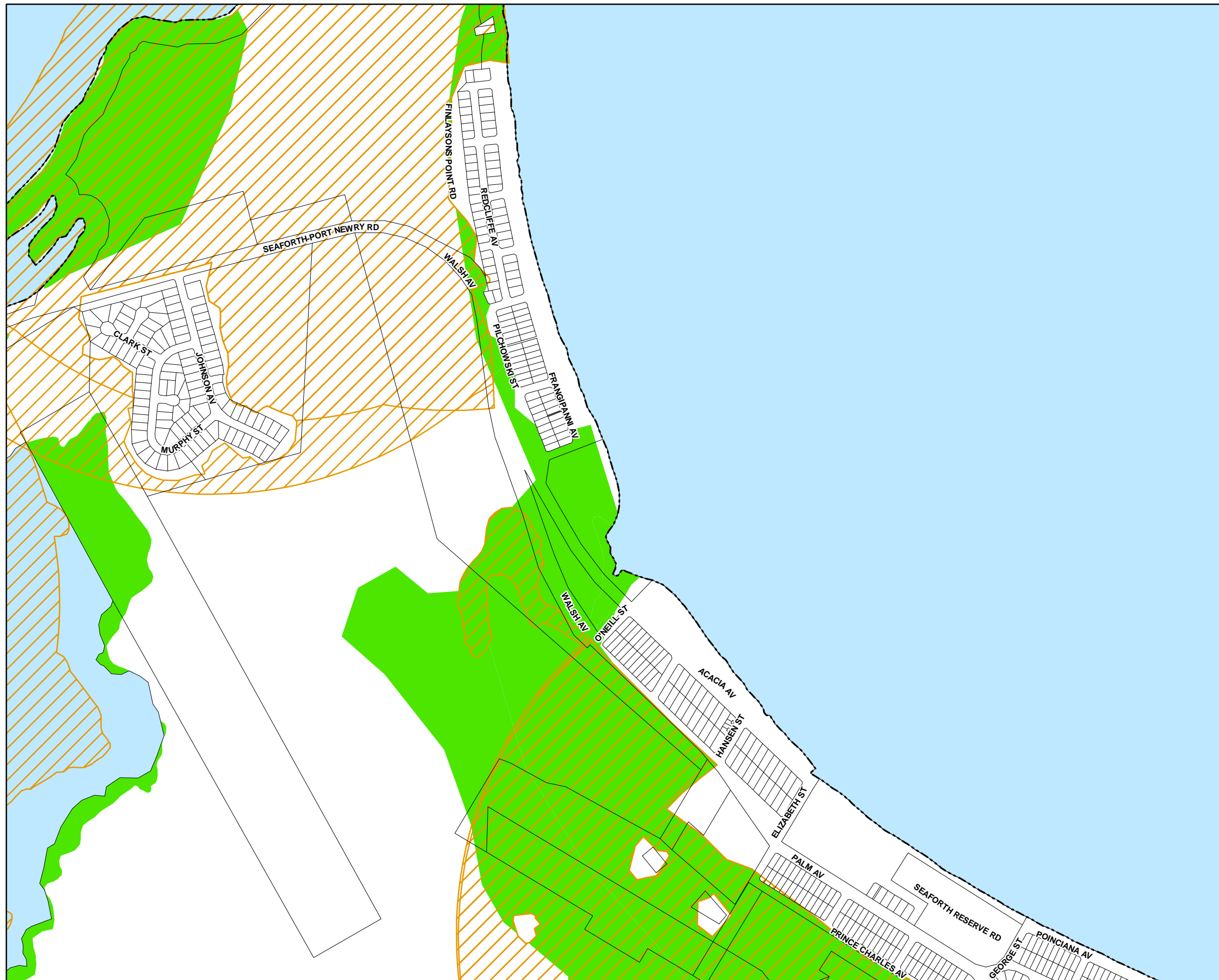
While every care is taken to ensure the accuracy of this product Mackay Regional Council makes no representations or warranties about the accuracy, reliability, completeness or suitability for any particular purpose and disclaims all responsibility and all liability (including without limitation, liability in negligence) or all expenses, losses, damages (including indirect or consequential damage) and costs you may incur as a result of this product being inaccurate or incomplete in any way or for any reason.

Effective from 26 April 2022



© Copyright Mackay Regional Council 2018
 Geocentric Datum of Australia 2020 (GDA2020)

Approx Scale @ A3 1:10000









Environment

-  Environmentally significant vegetation
-  Wildlife habitat

Cadastre

-  Local Government Boundary
-  Cadastre - September 2021 (Sourced DNRME)
-  Suburb or Locality
-  Waterway or Waterbody

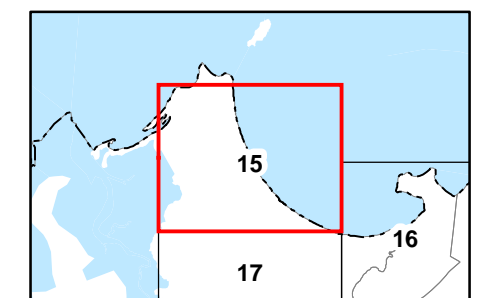

Environmentally significant vegetation data was compiled based off SPP - MSES - Regulated Vegetation data dated 30 July 2014. Wildlife habitat data reflects the Biodiversity - MSES - Wildlife Habitat - endangered and vulnerable layer dated 3 February 2020 and Wildlife Habitat - special least concern animal dated 3 February 2020. This data is to be used as a guide only for planning purposes.

While every care is taken to ensure the accuracy of this product Mackay Regional Council makes no representations or warranties about the accuracy, reliability, completeness or suitability for any particular purpose and disclaims all responsibility and all liability (including without limitation, liability in negligence) or all expenses, losses, damages (including indirect or consequential damage) and costs you may incur as a result of this product being inaccurate or incomplete in any way or for any reason.

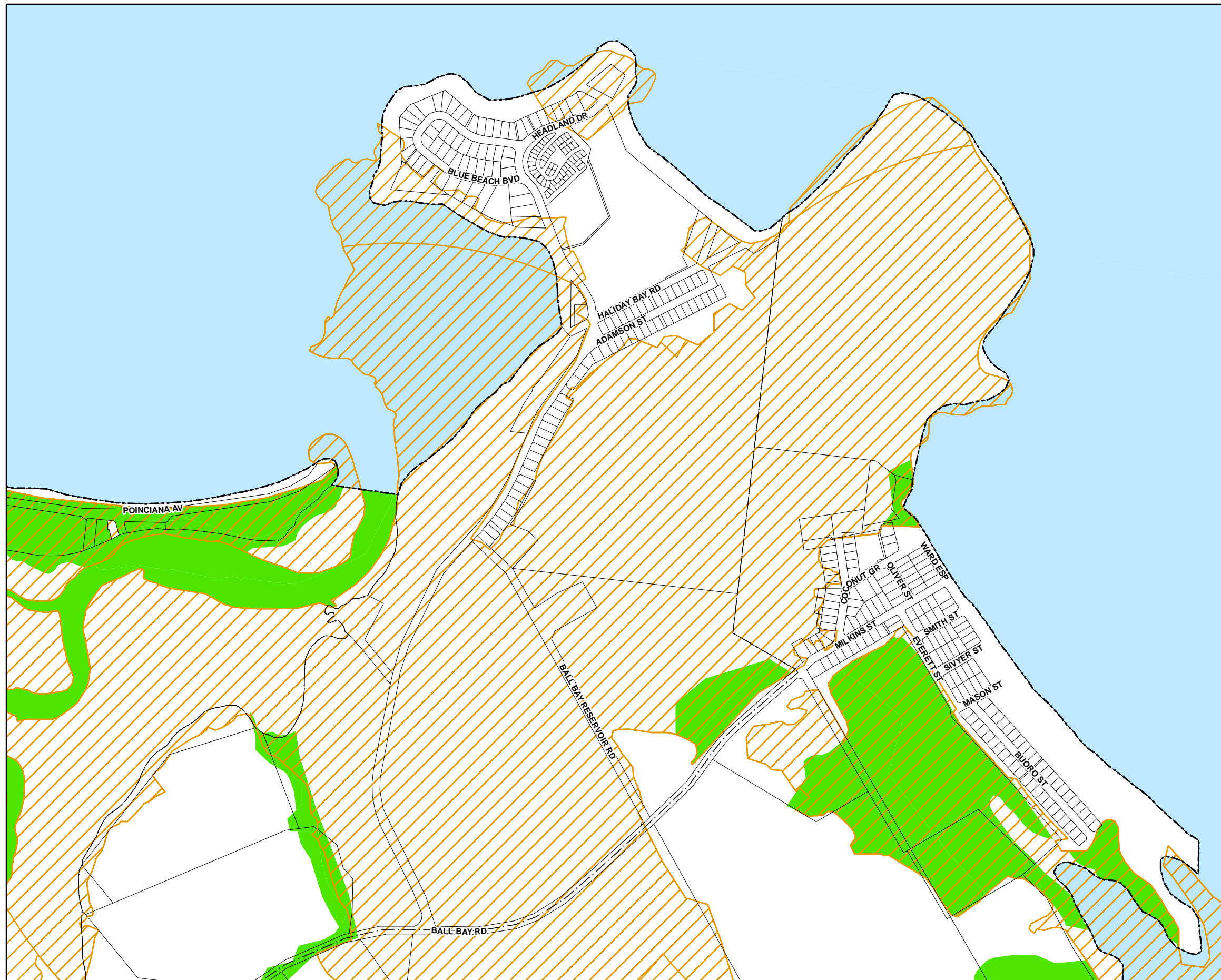
Effective from 26 April 2022

© Copyright Mackay Regional Council 2018
Geocentric Datum of Australia 2020 (GDA2020)

Approx Scale @ A3 1:10000



Environmentally Significant Vegetation
and Wildlife Habitats - **BD - SV - 15**



Environment

- Environmentally significant vegetation
- Wildlife habitat

Cadastre

- Local Government Boundary
- Cadastre - September 2021 (Sourced DNRME)
- Suburb or Locality
- Waterway or Waterbody

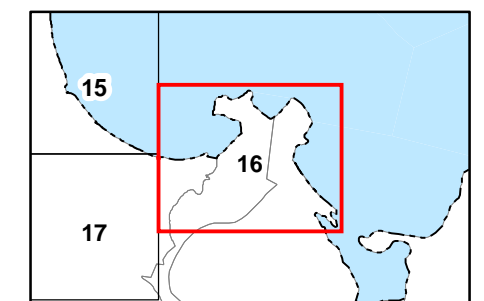

Environmentally significant vegetation data was compiled based off SPP - MSES - Regulated Vegetation data dated 30 July 2014. Wildlife habitat data reflects the Biodiversity - MSES - Wildlife Habitat - endangered and vulnerable layer dated 3 February 2020 and Wildlife Habitat - special least concern animal dated 3 February 2020. This data is to be used as a guide only for planning purposes.

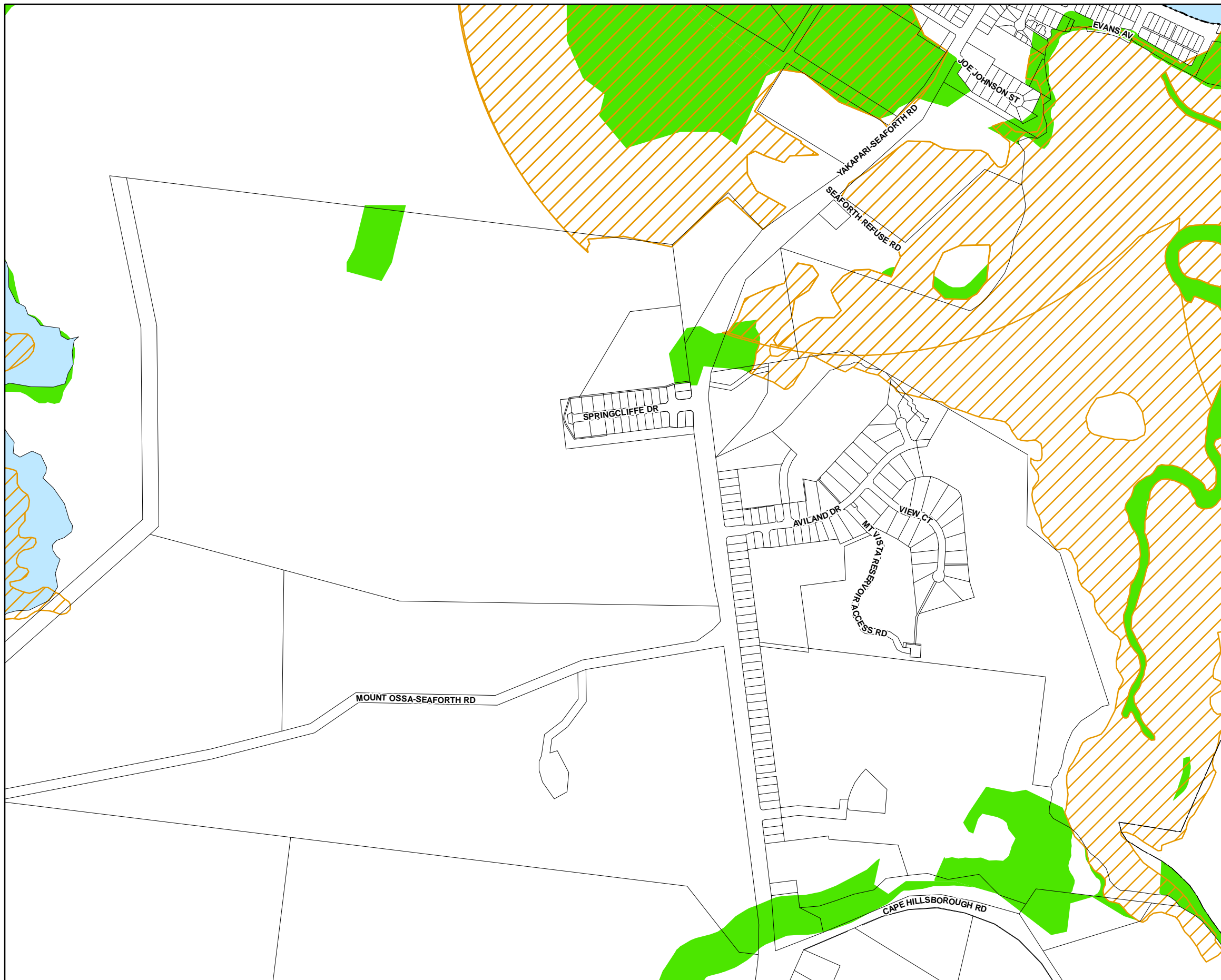
While every care is taken to ensure the accuracy of this product Mackay Regional Council makes no representations or warranties about the accuracy, reliability, completeness or suitability for any particular purpose and disclaims all responsibility and all liability (including without limitation, liability in negligence) or all expenses, losses, damages (including indirect or consequential damage) and costs you may incur as a result of this product being inaccurate or incomplete in any way or for any reason.

Effective from 26 April 2022

© Copyright Mackay Regional Council 2018
 Geocentric Datum of Australia 2020 (GDA2020)

Approx Scale @ A3 1:10000





Environment

- Environmentally significant vegetation
- Wildlife habitat

Cadastre

- Local Government Boundary
- Cadastre - September 2021 (Sourced DNRME)
- Suburb or Locality
- Waterway or Waterbody

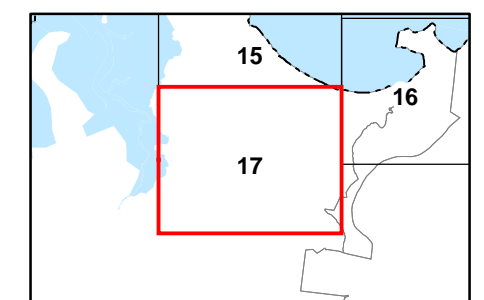
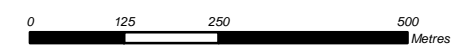
Environmentally significant vegetation data was compiled based off SPP - MSES - Regulated Vegetation data dated 30 July 2014. Wildlife habitat data reflects the Biodiversity - MSES - Wildlife Habitat - endangered and vulnerable layer dated 3 February 2020 and Wildlife Habitat - special least concern animal dated 3 February 2020. This data is to be used as a guide only for planning purposes.

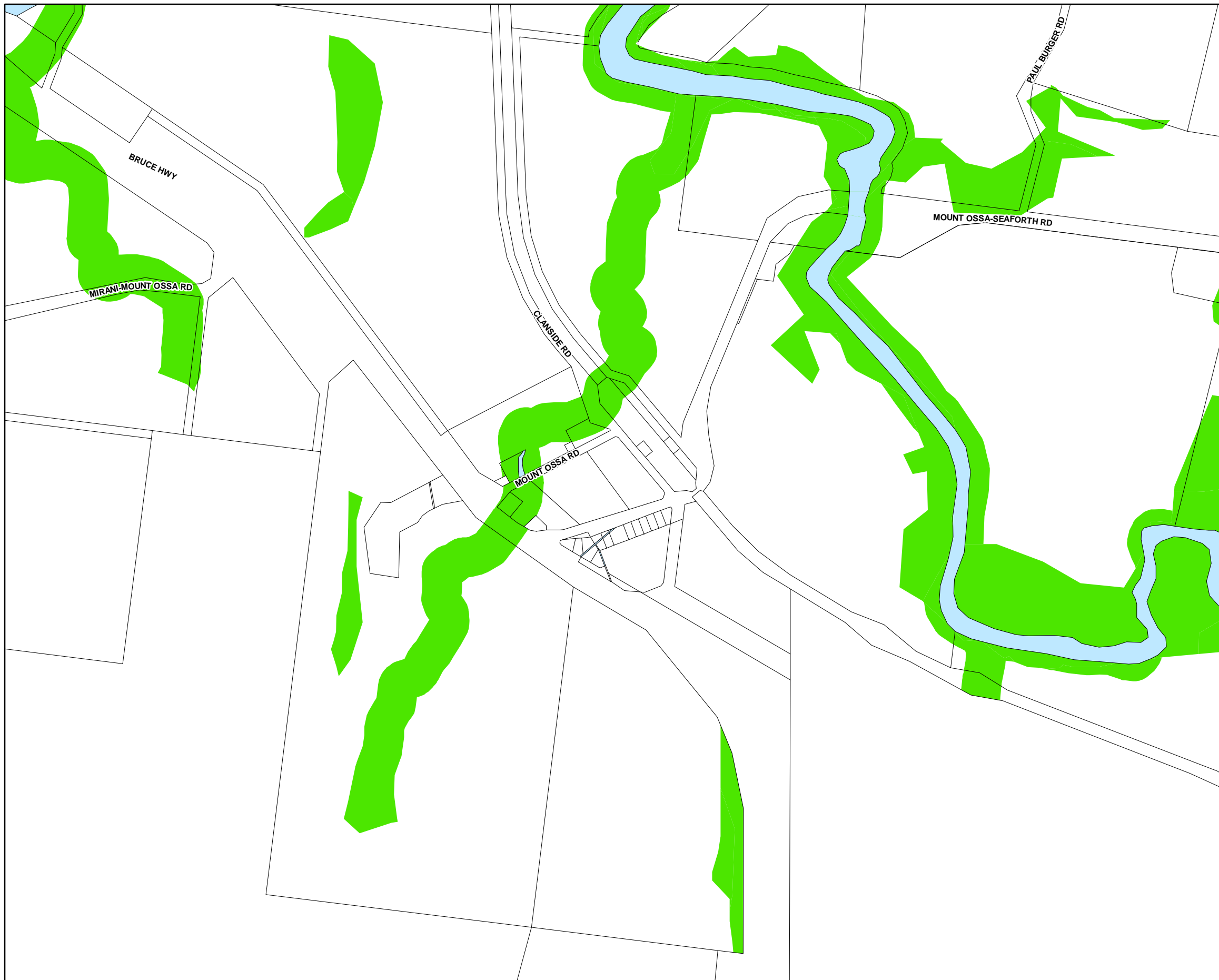
While every care is taken to ensure the accuracy of this product Mackay Regional Council makes no representations or warranties about the accuracy, reliability, completeness or suitability for any particular purpose and disclaims all responsibility and all liability (including without limitation, liability in negligence) or all expenses, losses, damages (including indirect or consequential damage) and costs you may incur as a result of this product being inaccurate or incomplete in any way or for any reason.

Effective from 26 April 2022



© Copyright Mackay Regional Council 2018
 Geocentric Datum of Australia 2020 (GDA2020)

Approx Scale @ A3 1:10000









Environment

-  Environmentally significant vegetation
-  Wildlife habitat

Cadastre

-  Local Government Boundary
-  Cadastre - September 2021 (Sourced DNRME)
-  Suburb or Locality
-  Waterway or Waterbody

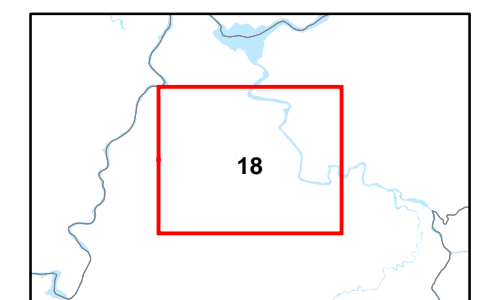
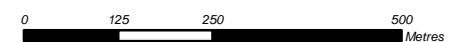
Environmentally significant vegetation data was compiled based off SPP - MSES - Regulated Vegetation data dated 30 July 2014. Wildlife habitat data reflects the Biodiversity - MSES - Wildlife Habitat - endangered and vulnerable layer dated 3 February 2020 and Wildlife Habitat - special least concern animal dated 3 February 2020. This data is to be used as a guide only for planning purposes.

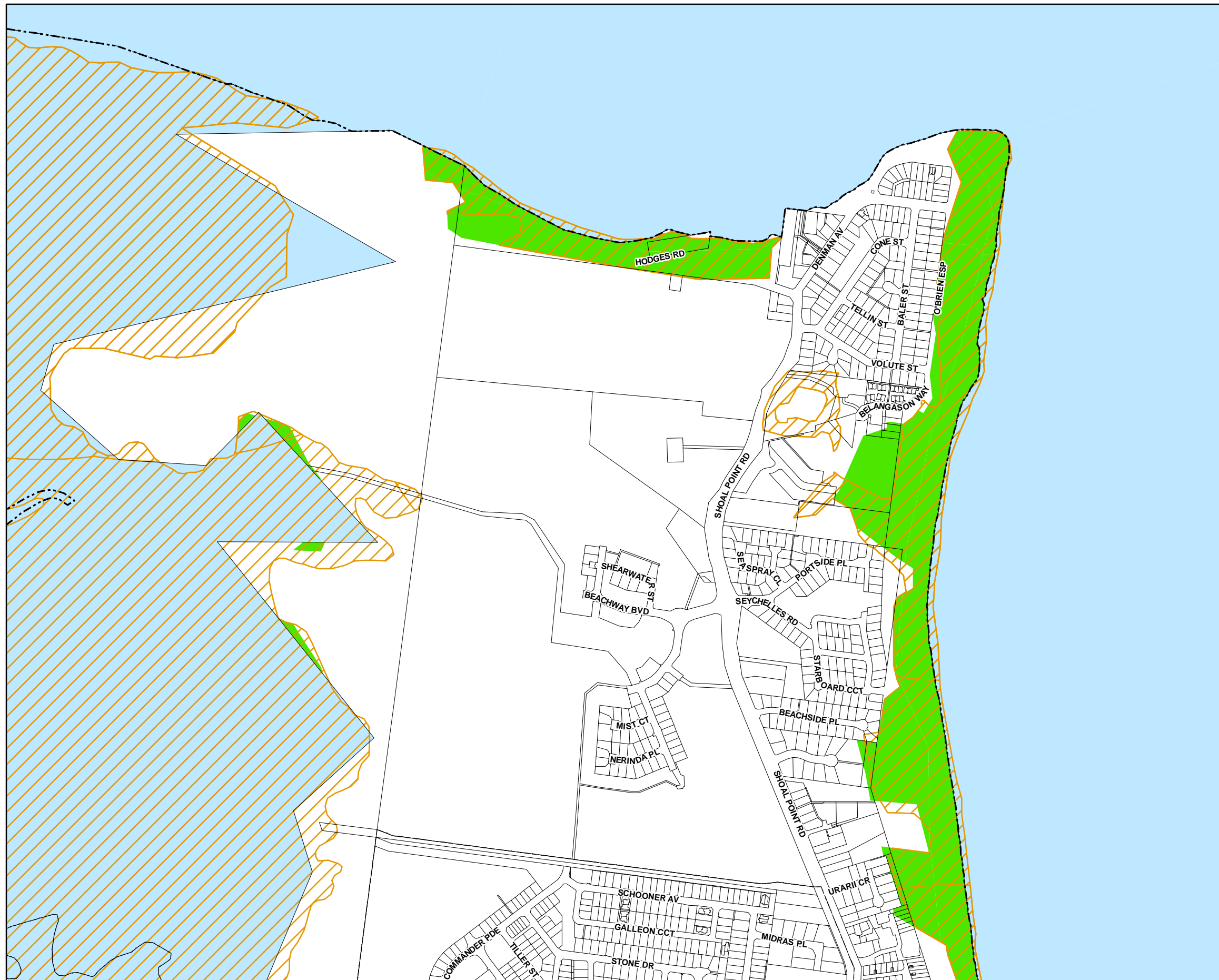
While every care is taken to ensure the accuracy of this product Mackay Regional Council makes no representations or warranties about the accuracy, reliability, completeness or suitability for any particular purpose and disclaims all responsibility and all liability (including without limitation, liability in negligence) or all expenses, losses, damages (including indirect or consequential damage) and costs you may incur as a result of this product being inaccurate or incomplete in any way or for any reason.

Effective from 26 April 2022

© Copyright Mackay Regional Council 2018
 Geocentric Datum of Australia 2020 (GDA2020)

Approx Scale @ A3 1:10000





Environment

- Environmentally significant vegetation
- Wildlife habitat

Cadastre

- Local Government Boundary
- Cadastre - September 2021 (Sourced DNRME)
- Suburb or Locality
- Waterway or Waterbody

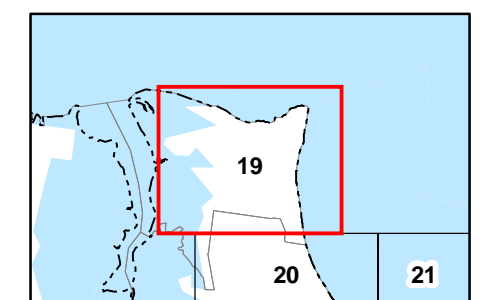
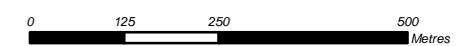
Environmentally significant vegetation data was compiled based off SPP - MSES - Regulated Vegetation data dated 30 July 2014. Wildlife habitat data reflects the Biodiversity - MSES - Wildlife Habitat - endangered and vulnerable layer dated 3 February 2020 and Wildlife Habitat - special least concern animal dated 3 February 2020. This data is to be used as a guide only for planning purposes.

While every care is taken to ensure the accuracy of this product Mackay Regional Council makes no representations or warranties about the accuracy, reliability, completeness or suitability for any particular purpose and disclaims all responsibility and all liability (including without limitation, liability in negligence) or all expenses, losses, damages (including indirect or consequential damage) and costs you may incur as a result of this product being inaccurate or incomplete in any way or for any reason.

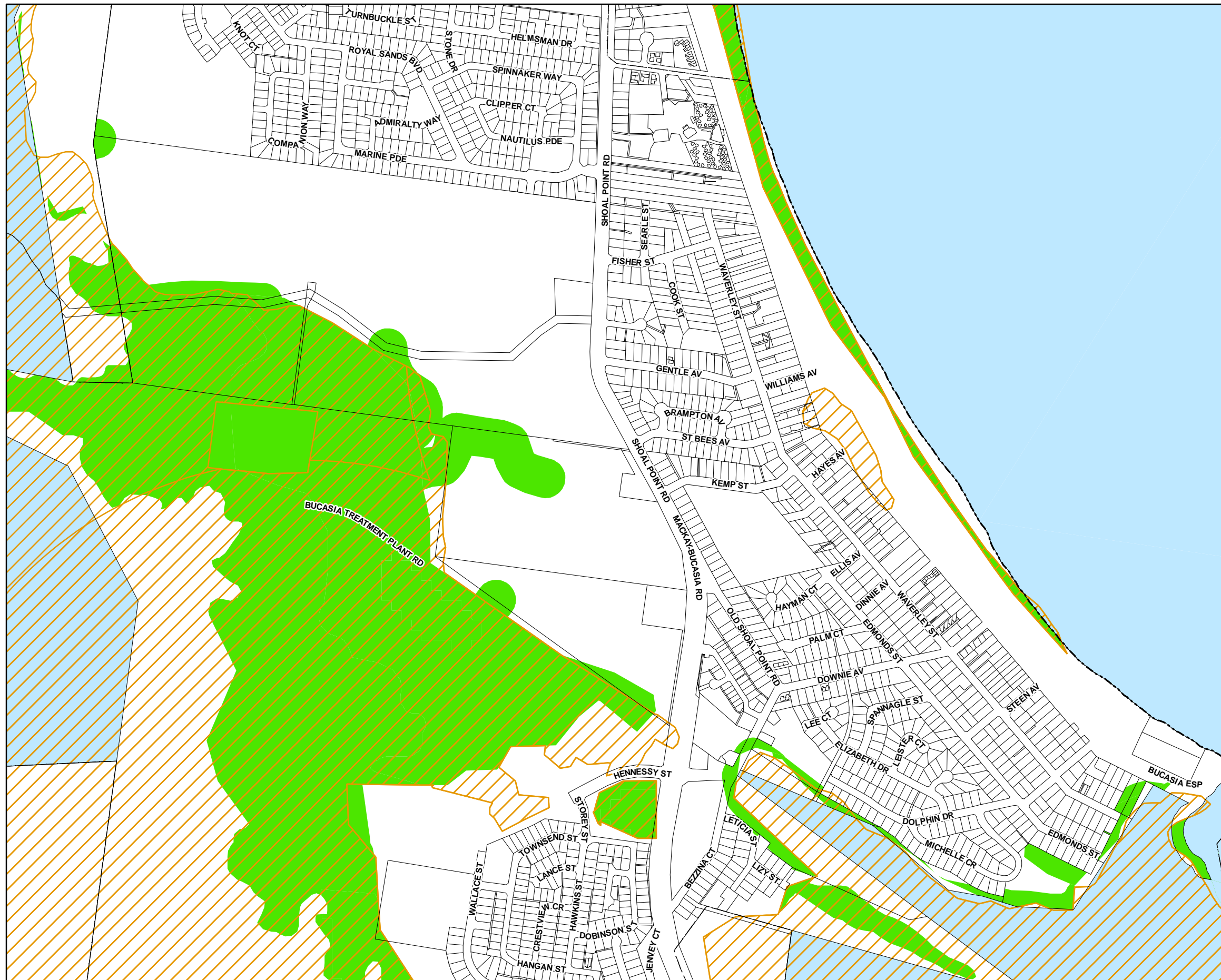
Effective from 26 April 2022

© Copyright Mackay Regional Council 2018
 Geocentric Datum of Australia 2020 (GDA2020)

Approx Scale @ A3 1:10000



Environmentally Significant Vegetation and Wildlife Habitats - BD - SV - 19



Environment

- Environmentally significant vegetation
- Wildlife habitat

Cadastre

- Local Government Boundary
- Cadastre - September 2021 (Sourced DNRME)
- Suburb or Locality
- Waterway or Waterbody

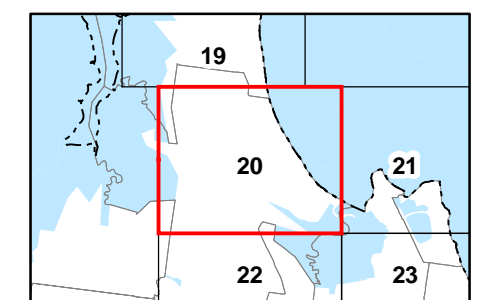
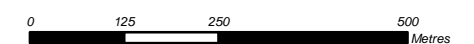
Environmentally significant vegetation data was compiled based off SPP - MSES - Regulated Vegetation data dated 30 July 2014. Wildlife habitat data reflects the Biodiversity - MSES - Wildlife Habitat - endangered and vulnerable layer dated 3 February 2020 and Wildlife Habitat - special least concern animal dated 3 February 2020. This data is to be used as a guide only for planning purposes.

While every care is taken to ensure the accuracy of this product Mackay Regional Council makes no representations or warranties about the accuracy, reliability, completeness or suitability for any particular purpose and disclaims all responsibility and all liability (including without limitation, liability in negligence) or all expenses, losses, damages (including indirect or consequential damage) and costs you may incur as a result of this product being inaccurate or incomplete in any way or for any reason.

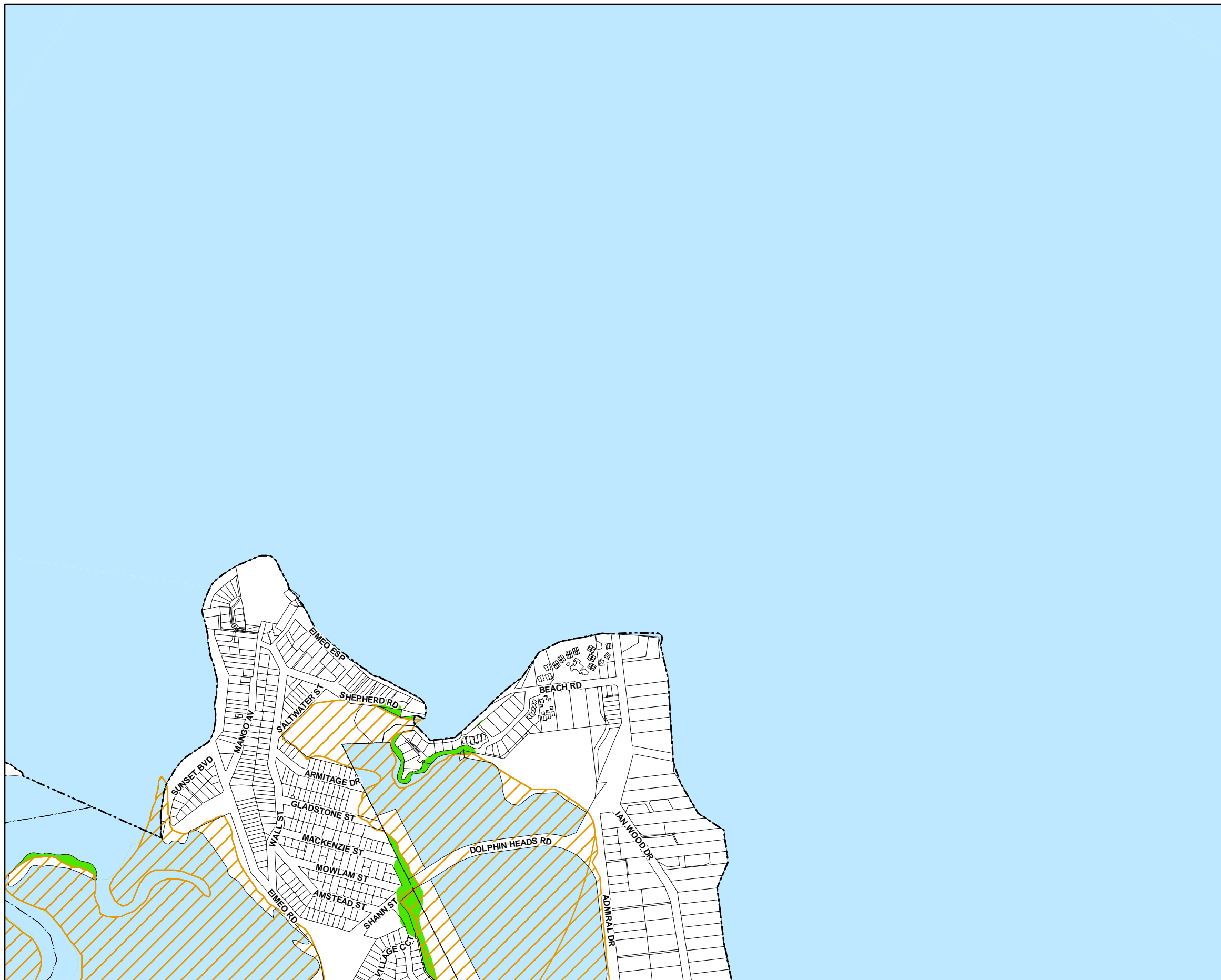
Effective from 26 April 2022

© Copyright Mackay Regional Council 2018
 Geocentric Datum of Australia 2020 (GDA2020)



Approx Scale @ A3 1:10000







Environmentally Significant Vegetation and Wildlife Habitats - BD - SV - 20



Environment

-  Environmentally significant vegetation
-  Wildlife habitat

Cadastre

-  Local Government Boundary
-  Cadastre - September 2021 (Sourced DNRME)
-  Suburb or Locality
-  Waterway or Waterbody

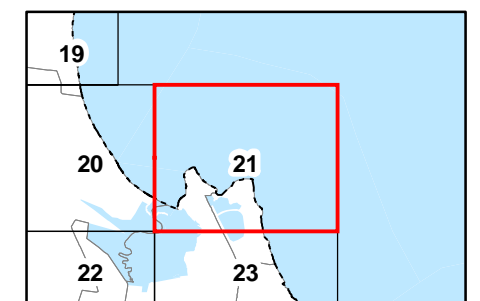

Environmentally significant vegetation data was compiled based off SPP - MSES - Regulated Vegetation data dated 30 July 2014. Wildlife habitat data reflects the Biodiversity - MSES - Wildlife Habitat - endangered and vulnerable layer dated 3 February 2020 and Wildlife Habitat - special least concern animal dated 3 February 2020. This data is to be used as a guide only for planning purposes.

While every care is taken to ensure the accuracy of this product Mackay Regional Council makes no representations or warranties about the accuracy, reliability, completeness or suitability for any particular purpose and disclaims all responsibility and all liability (including without limitation, liability in negligence) or all expenses, losses, damages (including indirect or consequential damage) and costs you may incur as a result of this product being inaccurate or incomplete in any way or for any reason.

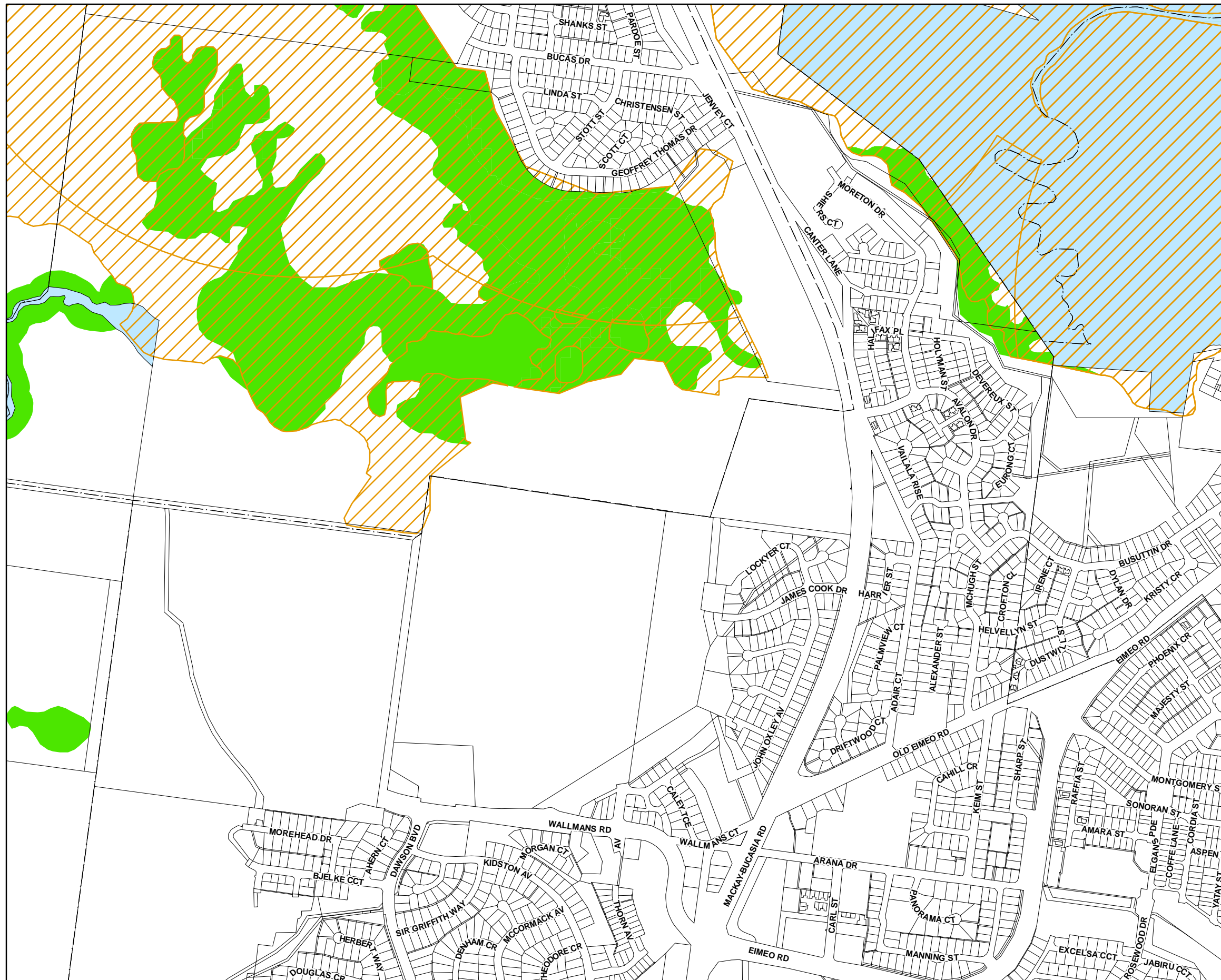
Effective from 26 April 2022

© Copyright Mackay Regional Council 2018
 Geocentric Datum of Australia 2020 (GDA2020)

Approx Scale @ A3 1:10000



Environmentally Significant Vegetation and Wildlife Habitats - **BD - SV - 21**



Environment

- Environmentally significant vegetation
- Wildlife habitat

Cadastre

- Local Government Boundary
- Cadastre - September 2021 (Sourced DNRME)
- Suburb or Locality
- Waterway or Waterbody

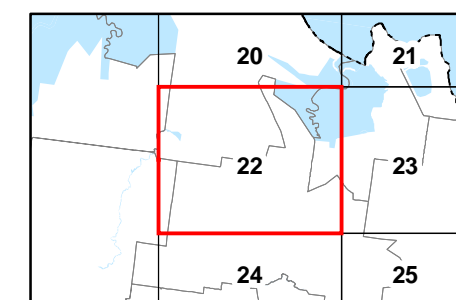
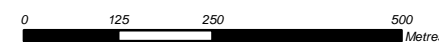
Environmentally significant vegetation data was compiled based off SPP - MSES - Regulated Vegetation data dated 30 July 2014. Wildlife habitat data reflects the Biodiversity - MSES - Wildlife Habitat - endangered and vulnerable layer dated 3 February 2020 and Wildlife Habitat - special least concern animal dated 3 February 2020. This data is to be used as a guide only for planning purposes.

While every care is taken to ensure the accuracy of this product Mackay Regional Council makes no representations or warranties about the accuracy, reliability, completeness or suitability for any particular purpose and disclaims all responsibility and all liability (including without limitation, liability in negligence) or all expenses, losses, damages (including indirect or consequential damage) and costs you may incur as a result of this product being inaccurate or incomplete in any way or for any reason.

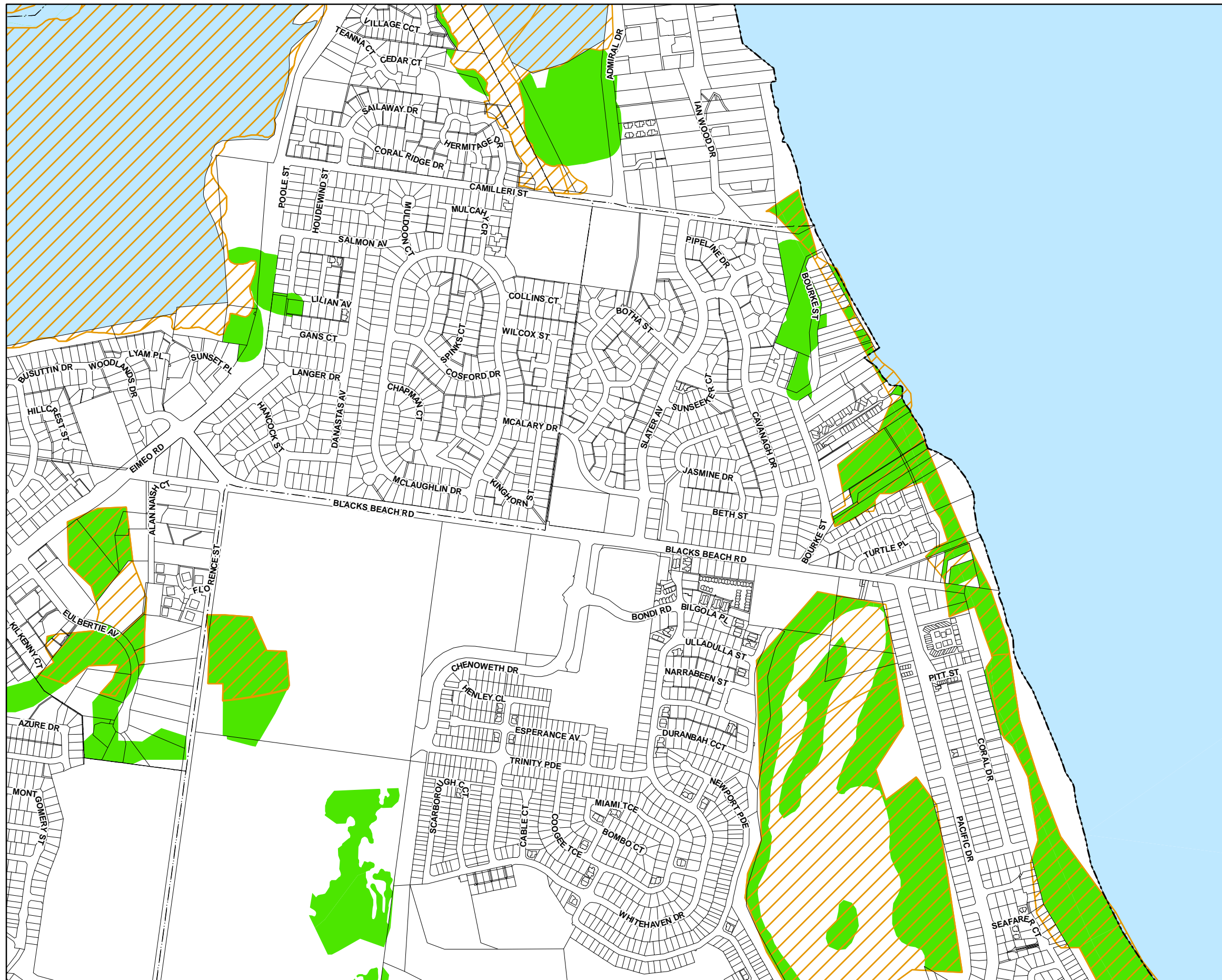
Effective from 26 April 2022

© Copyright Mackay Regional Council 2018
 Geocentric Datum of Australia 2020 (GDA2020)

Approx Scale @ A3 1:10000



Environmentally Significant Vegetation and Wildlife Habitats - **BD - SV - 22**



Environment

- Environmentally significant vegetation
- Wildlife habitat

Cadastre

- Local Government Boundary
- Cadastre - September 2021 (Sourced DNRME)
- Suburb or Locality
- Waterway or Waterbody

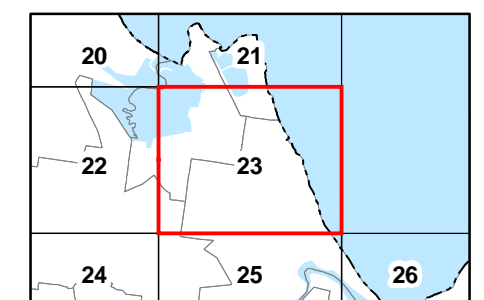
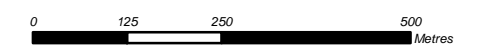
Environmentally significant vegetation data was compiled based off SPP - MSES - Regulated Vegetation data dated 30 July 2014. Wildlife habitat data reflects the Biodiversity - MSES - Wildlife Habitat - endangered and vulnerable layer dated 3 February 2020 and Wildlife Habitat - special least concern animal dated 3 February 2020. This data is to be used as a guide only for planning purposes.

While every care is taken to ensure the accuracy of this product Mackay Regional Council makes no representations or warranties about the accuracy, reliability, completeness or suitability for any particular purpose and disclaims all responsibility and all liability (including without limitation, liability in negligence) or all expenses, losses, damages (including indirect or consequential damage) and costs you may incur as a result of this product being inaccurate or incomplete in any way or for any reason.

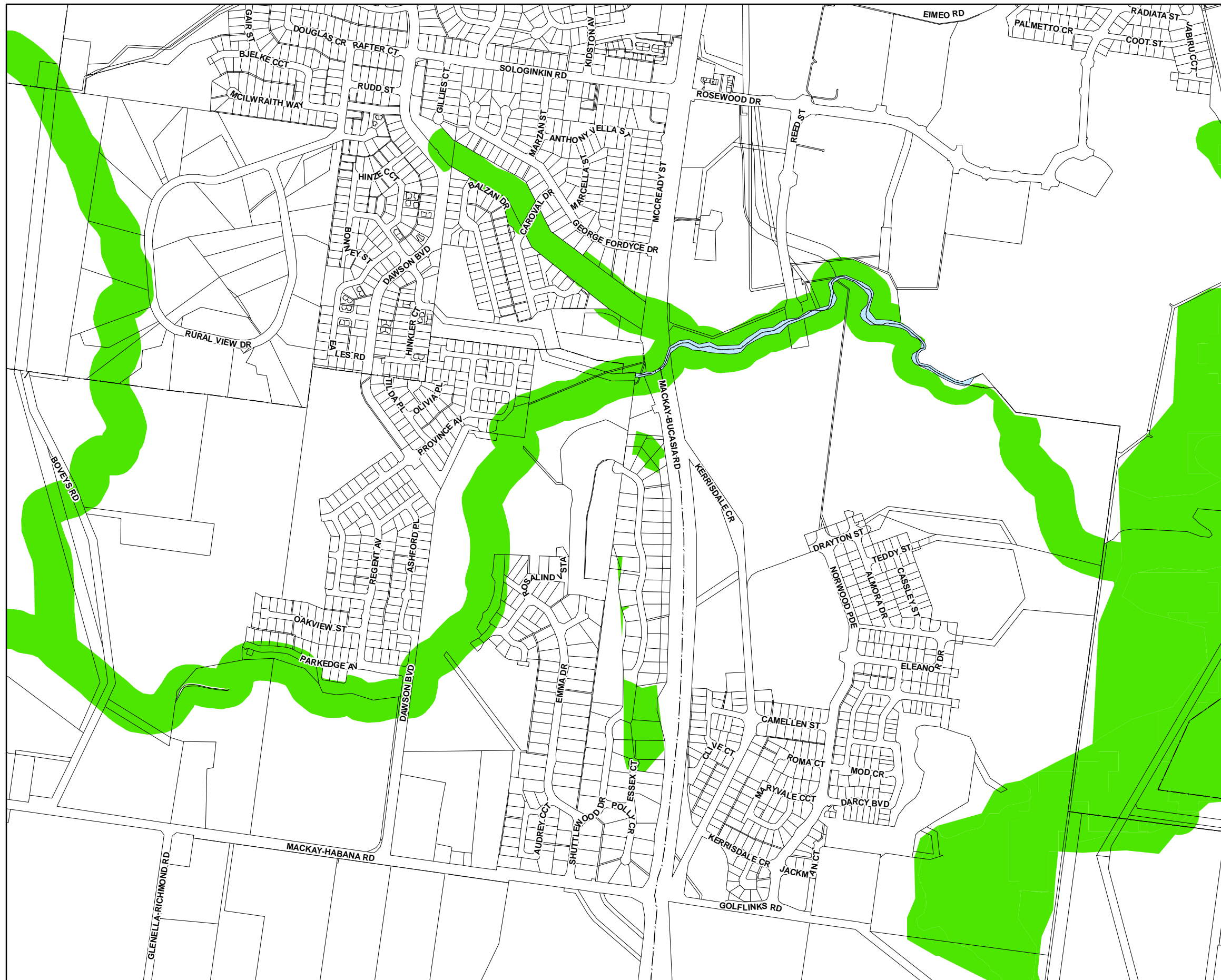
Effective from 26 April 2022

© Copyright Mackay Regional Council 2018
Geocentric Datum of Australia 2020 (GDA2020)

Approx Scale @ A3 1:10000



Environmentally Significant Vegetation and Wildlife Habitats - BD - SV - 23



Environment

- Environmentally significant vegetation
- Wildlife habitat

Cadastre

- Local Government Boundary
- Cadastre - September 2021 (Sourced DNRME)
- Suburb or Locality
- Waterway or Waterbody

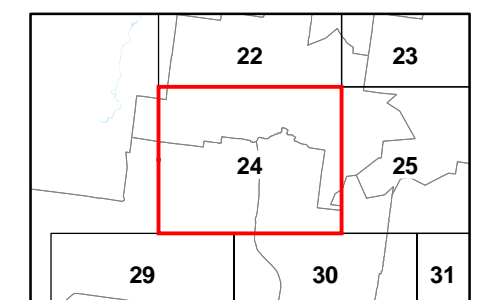
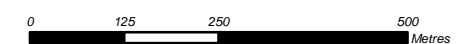
Environmentally significant vegetation data was compiled based off SPP - MSES - Regulated Vegetation data dated 30 July 2014. Wildlife habitat data reflects the Biodiversity - MSES - Wildlife Habitat - endangered and vulnerable layer dated 3 February 2020 and Wildlife Habitat - special least concern animal dated 3 February 2020. This data is to be used as a guide only for planning purposes.

While every care is taken to ensure the accuracy of this product Mackay Regional Council makes no representations or warranties about the accuracy, reliability, completeness or suitability for any particular purpose and disclaims all responsibility and all liability (including without limitation, liability in negligence) or all expenses, losses, damages (including indirect or consequential damage) and costs you may incur as a result of this product being inaccurate or incomplete in any way or for any reason.

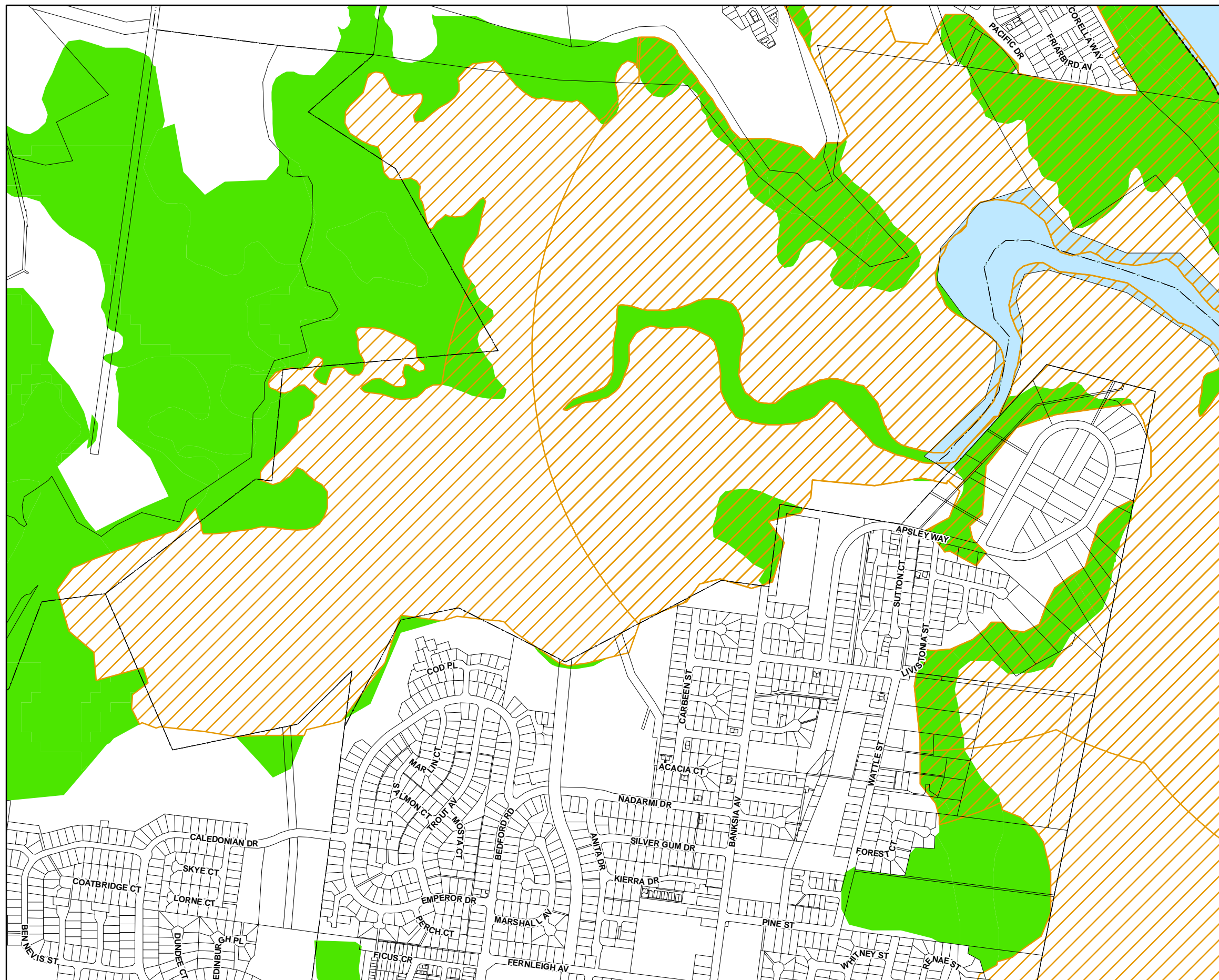
Effective from 26 April 2022

© Copyright Mackay Regional Council 2018
 Geocentric Datum of Australia 2020 (GDA2020)



Approx Scale @ A3 1:10000







Environmentally Significant Vegetation
 and Wildlife Habitats - **BD - SV - 24**



Environment

-  Environmentally significant vegetation
-  Wildlife habitat

Cadastre

-  Local Government Boundary
-  Cadastre - September 2021 (Sourced DNRME)
-  Suburb or Locality
-  Waterway or Waterbody

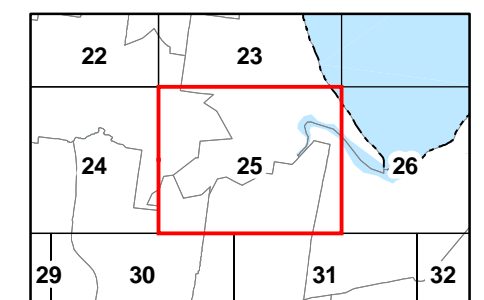
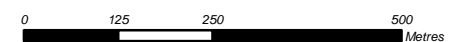
Environmentally significant vegetation data was compiled based off SPP - MSES - Regulated Vegetation data dated 30 July 2014. Wildlife habitat data reflects the Biodiversity - MSES - Wildlife Habitat - endangered and vulnerable layer dated 3 February 2020 and Wildlife Habitat - special least concern animal dated 3 February 2020. This data is to be used as a guide only for planning purposes.

While every care is taken to ensure the accuracy of this product Mackay Regional Council makes no representations or warranties about the accuracy, reliability, completeness or suitability for any particular purpose and disclaims all responsibility and all liability (including without limitation, liability in negligence) or all expenses, losses, damages (including indirect or consequential damage) and costs you may incur as a result of this product being inaccurate or incomplete in any way or for any reason.

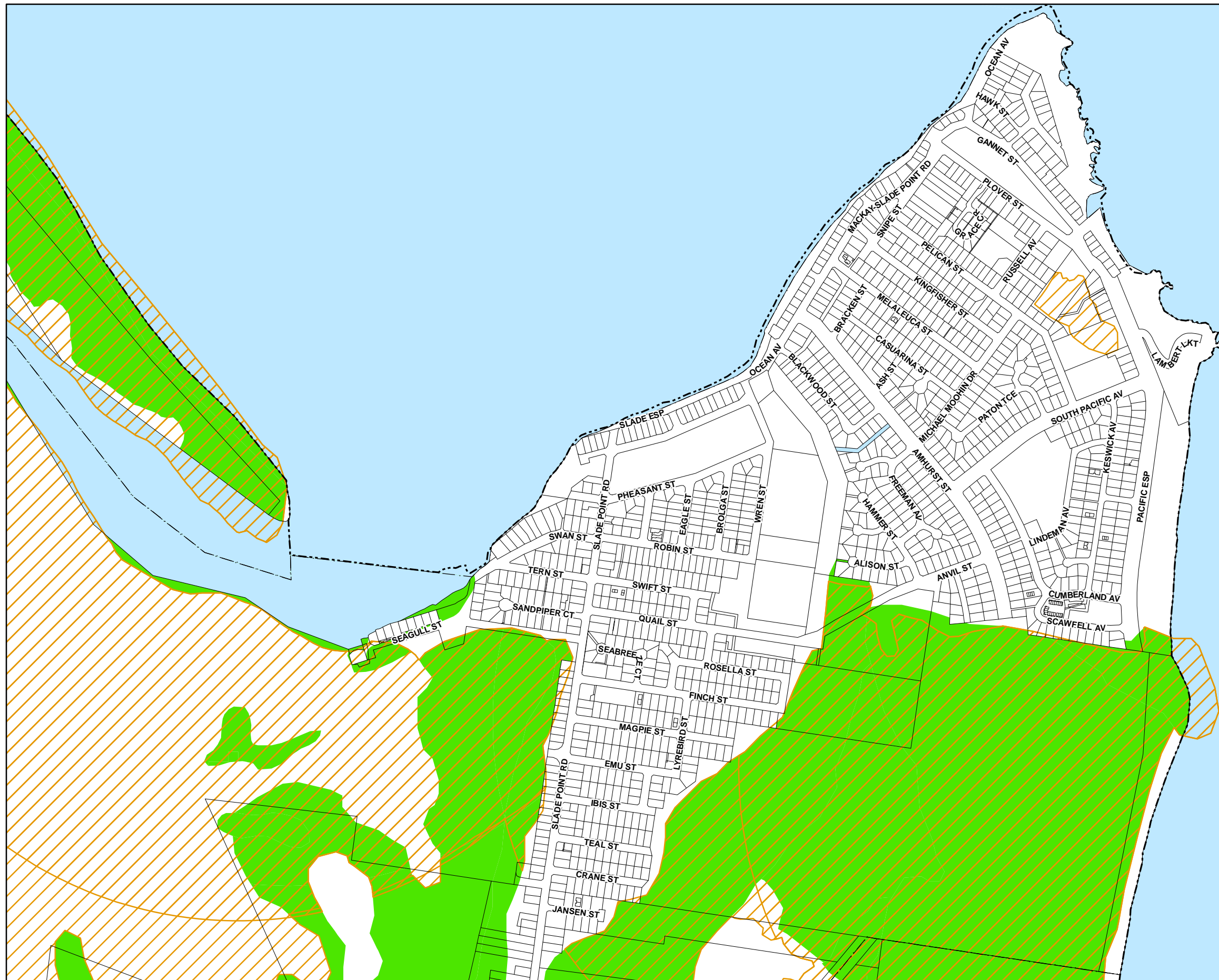
Effective from 26 April 2022

© Copyright Mackay Regional Council 2018
Geocentric Datum of Australia 2020 (GDA2020)

Approx Scale @ A3 1:10000



Environmentally Significant Vegetation
and Wildlife Habitats - BD - SV - 25



Environment

- Environmentally significant vegetation
- Wildlife habitat

Cadastre

- Local Government Boundary
- Cadastre - September 2021 (Sourced DNRME)
- Suburb or Locality
- Waterway or Waterbody

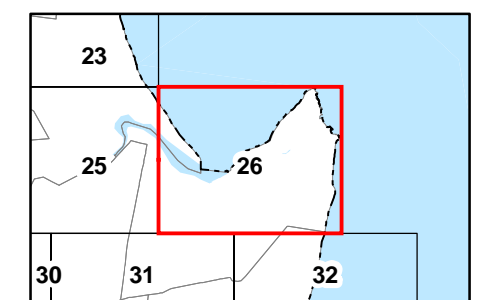

Environmentally significant vegetation data was compiled based off SPP - MSES - Regulated Vegetation data dated 30 July 2014. Wildlife habitat data reflects the Biodiversity - MSES - Wildlife Habitat - endangered and vulnerable layer dated 3 February 2020 and Wildlife Habitat - special least concern animal dated 3 February 2020. This data is to be used as a guide only for planning purposes.

While every care is taken to ensure the accuracy of this product Mackay Regional Council makes no representations or warranties about the accuracy, reliability, completeness or suitability for any particular purpose and disclaims all responsibility and all liability (including without limitation, liability in negligence) or all expenses, losses, damages (including indirect or consequential damage) and costs you may incur as a result of this product being inaccurate or incomplete in any way or for any reason.

Effective from 26 April 2022



© Copyright Mackay Regional Council 2018
 Geocentric Datum of Australia 2020 (GDA2020)

Approx Scale @ A3 1:10000









Environment

-  Environmentally significant vegetation
-  Wildlife habitat

Cadastre

-  Local Government Boundary
-  Cadastre - September 2021 (Sourced DNRME)
-  Suburb or Locality
-  Waterway or Waterbody

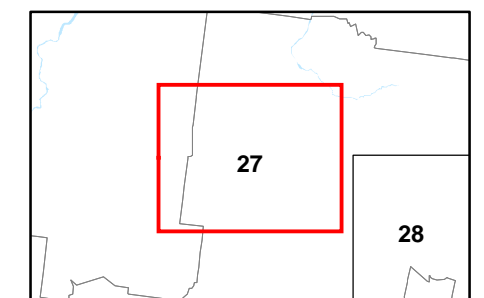

Environmentally significant vegetation data was compiled based off SPP - MSES - Regulated Vegetation data dated 30 July 2014. Wildlife habitat data reflects the Biodiversity - MSES - Wildlife Habitat - endangered and vulnerable layer dated 3 February 2020 and Wildlife Habitat - special least concern animal dated 3 February 2020. This data is to be used as a guide only for planning purposes.

While every care is taken to ensure the accuracy of this product Mackay Regional Council makes no representations or warranties about the accuracy, reliability, completeness or suitability for any particular purpose and disclaims all responsibility and all liability (including without limitation, liability in negligence) or all expenses, losses, damages (including indirect or consequential damage) and costs you may incur as a result of this product being inaccurate or incomplete in any way or for any reason.

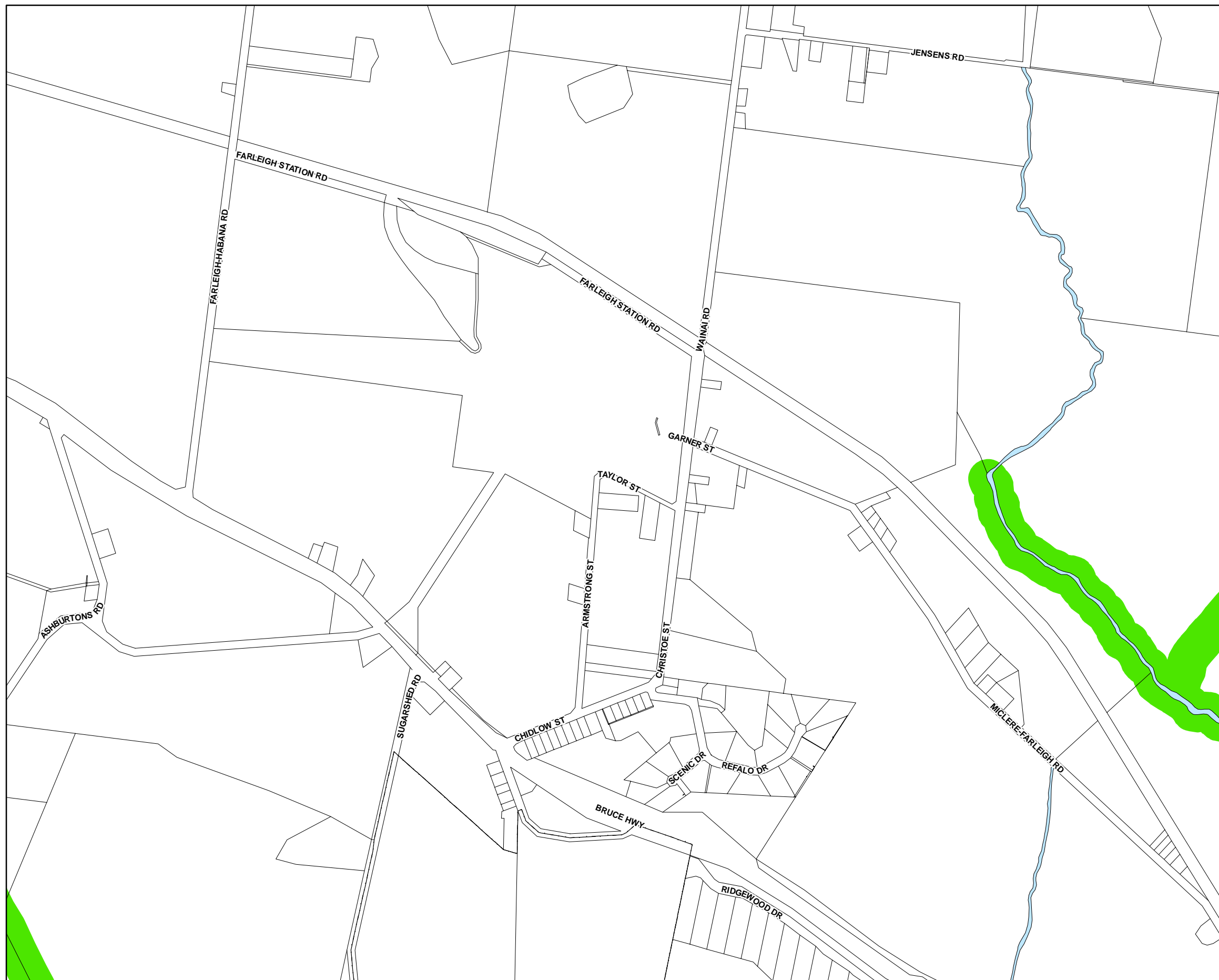
Effective from 26 April 2022

© Copyright Mackay Regional Council 2018
 Geocentric Datum of Australia 2020 (GDA2020)

Approx Scale @ A3 1:10000



Environmentally Significant Vegetation
 and Wildlife Habitats - BD - SV - 27



Environment

- Environmentally significant vegetation
- Wildlife habitat

Cadastre

- Local Government Boundary
- Cadastre - September 2021 (Sourced DNRME)
- Suburb or Locality
- Waterway or Waterbody

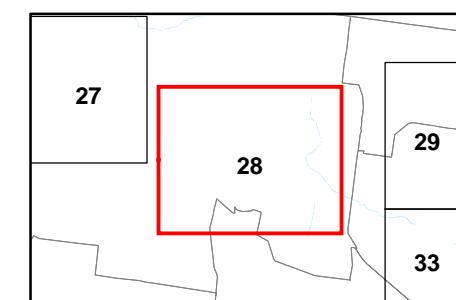
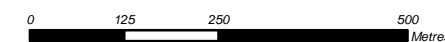
Environmentally significant vegetation data was compiled based off SPP - MSES - Regulated Vegetation data dated 30 July 2014. Wildlife habitat data reflects the Biodiversity - MSES - Wildlife Habitat - endangered and vulnerable layer dated 3 February 2020 and Wildlife Habitat - special least concern animal dated 3 February 2020. This data is to be used as a guide only for planning purposes.

While every care is taken to ensure the accuracy of this product Mackay Regional Council makes no representations or warranties about the accuracy, reliability, completeness or suitability for any particular purpose and disclaims all responsibility and all liability (including without limitation, liability in negligence) or all expenses, losses, damages (including indirect or consequential damage) and costs you may incur as a result of this product being inaccurate or incomplete in any way or for any reason.

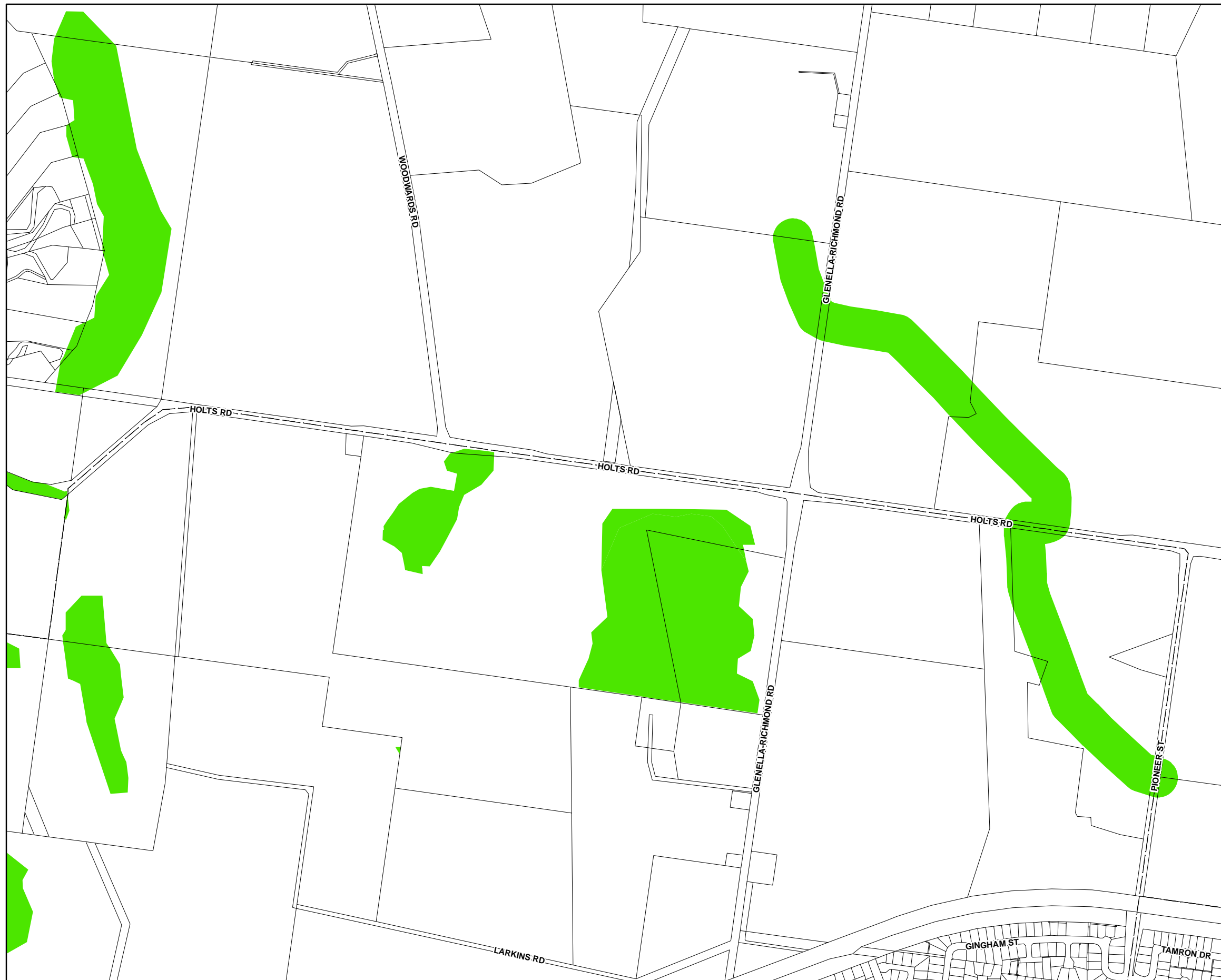
Effective from 26 April 2022

© Copyright Mackay Regional Council 2018
 Geocentric Datum of Australia 2020 (GDA2020)

Approx Scale @ A3 1:10000



Environmentally Significant Vegetation
 and Wildlife Habitats - **BD - SV - 28**



Environment

- Environmentally significant vegetation
- Wildlife habitat

Cadastre

- Local Government Boundary
- Cadastre - September 2021 (Sourced DNRME)
- Suburb or Locality
- Waterway or Waterbody

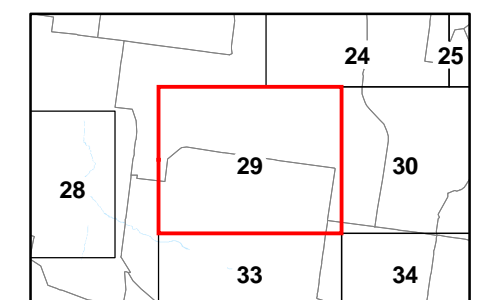
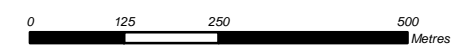
Environmentally significant vegetation data was compiled based off SPP - MSES - Regulated Vegetation data dated 30 July 2014. Wildlife habitat data reflects the Biodiversity - MSES - Wildlife Habitat - endangered and vulnerable layer dated 3 February 2020 and Wildlife Habitat - special least concern animal dated 3 February 2020. This data is to be used as a guide only for planning purposes.

While every care is taken to ensure the accuracy of this product Mackay Regional Council makes no representations or warranties about the accuracy, reliability, completeness or suitability for any particular purpose and disclaims all responsibility and all liability (including without limitation, liability in negligence) or all expenses, losses, damages (including indirect or consequential damage) and costs you may incur as a result of this product being inaccurate or incomplete in any way or for any reason.

Effective from 26 April 2022

© Copyright Mackay Regional Council 2018
Geocentric Datum of Australia 2020 (GDA2020)

Approx Scale @ A3 1:10000



Environmentally Significant Vegetation
and Wildlife Habitats - **BD - SV - 29**



Environment

- Environmentally significant vegetation
- Wildlife habitat

Cadastre

- Local Government Boundary
- Cadastre - September 2021 (Sourced DNRME)
- Suburb or Locality
- Waterway or Waterbody

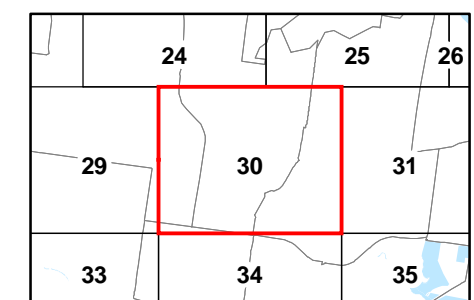
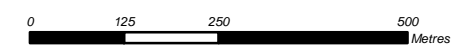
Environmentally significant vegetation data was compiled based off SPP - MSES - Regulated Vegetation data dated 30 July 2014. Wildlife habitat data reflects the Biodiversity - MSES - Wildlife Habitat - endangered and vulnerable layer dated 3 February 2020 and Wildlife Habitat - special least concern animal dated 3 February 2020. This data is to be used as a guide only for planning purposes.

While every care is taken to ensure the accuracy of this product Mackay Regional Council makes no representations or warranties about the accuracy, reliability, completeness or suitability for any particular purpose and disclaims all responsibility and all liability (including without limitation, liability in negligence) or all expenses, losses, damages (including indirect or consequential damage) and costs you may incur as a result of this product being inaccurate or incomplete in any way or for any reason.

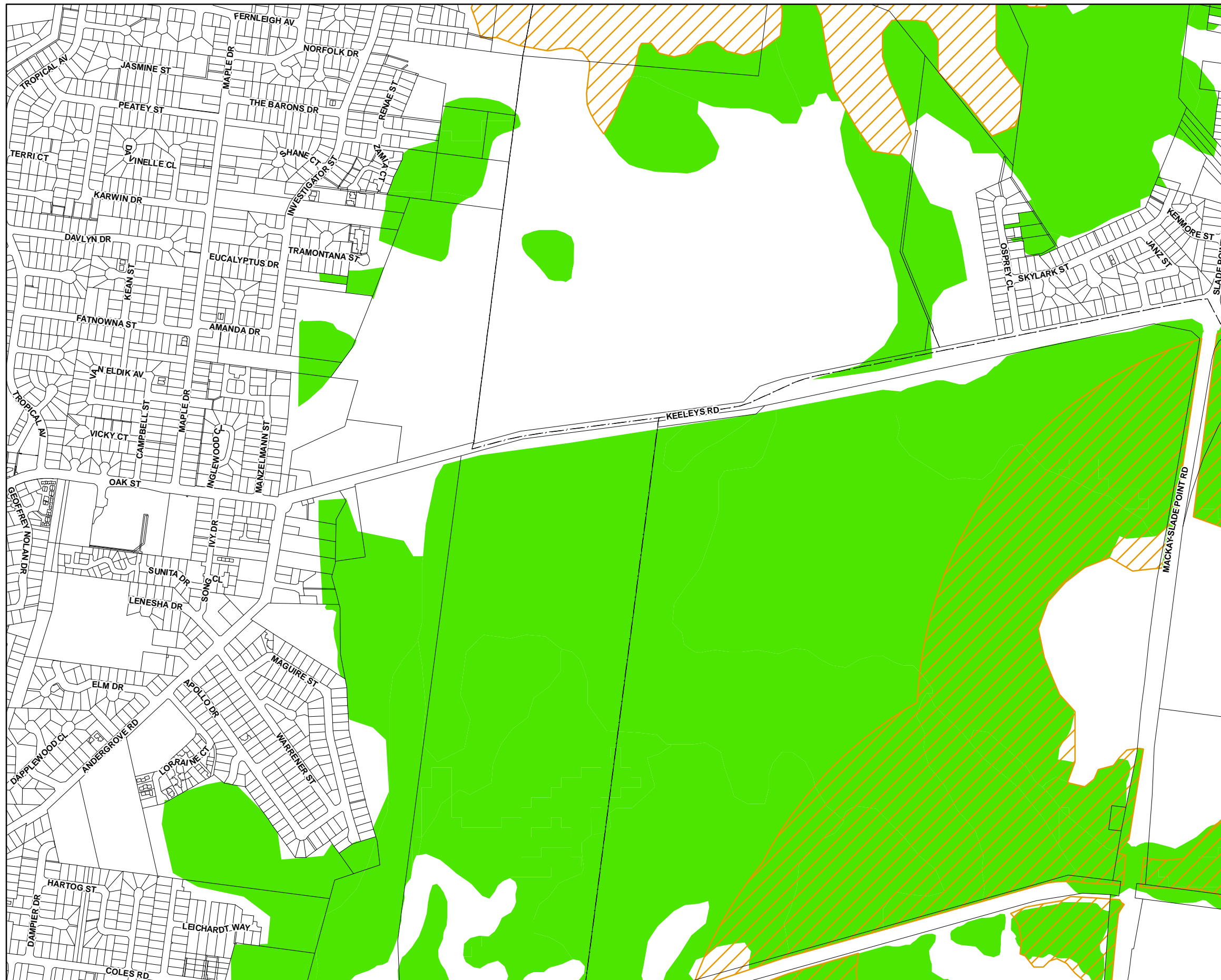
Effective from 26 April 2022

© Copyright Mackay Regional Council 2018
 Geocentric Datum of Australia 2020 (GDA2020)

Approx Scale @ A3 1:10000



Environmentally Significant Vegetation and Wildlife Habitats - BD - SV - 30



Environment

- Environmentally significant vegetation
- Wildlife habitat

Cadastre

- Local Government Boundary
- Cadastre - September 2021 (Sourced DNRME)
- Suburb or Locality
- Waterway or Waterbody

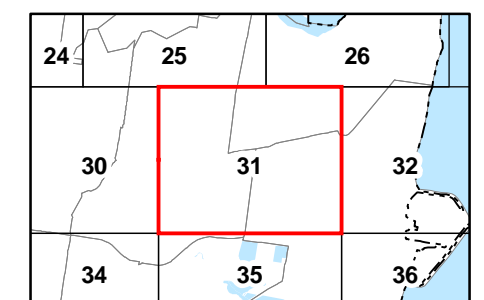

Environmentally significant vegetation data was compiled based off SPP - MSES - Regulated Vegetation data dated 30 July 2014. Wildlife habitat data reflects the Biodiversity - MSES - Wildlife Habitat - endangered and vulnerable layer dated 3 February 2020 and Wildlife Habitat - special least concern animal dated 3 February 2020. This data is to be used as a guide only for planning purposes.

While every care is taken to ensure the accuracy of this product Mackay Regional Council makes no representations or warranties about the accuracy, reliability, completeness or suitability for any particular purpose and disclaims all responsibility and all liability (including without limitation, liability in negligence) or all expenses, losses, damages (including indirect or consequential damage) and costs you may incur as a result of this product being inaccurate or incomplete in any way or for any reason.

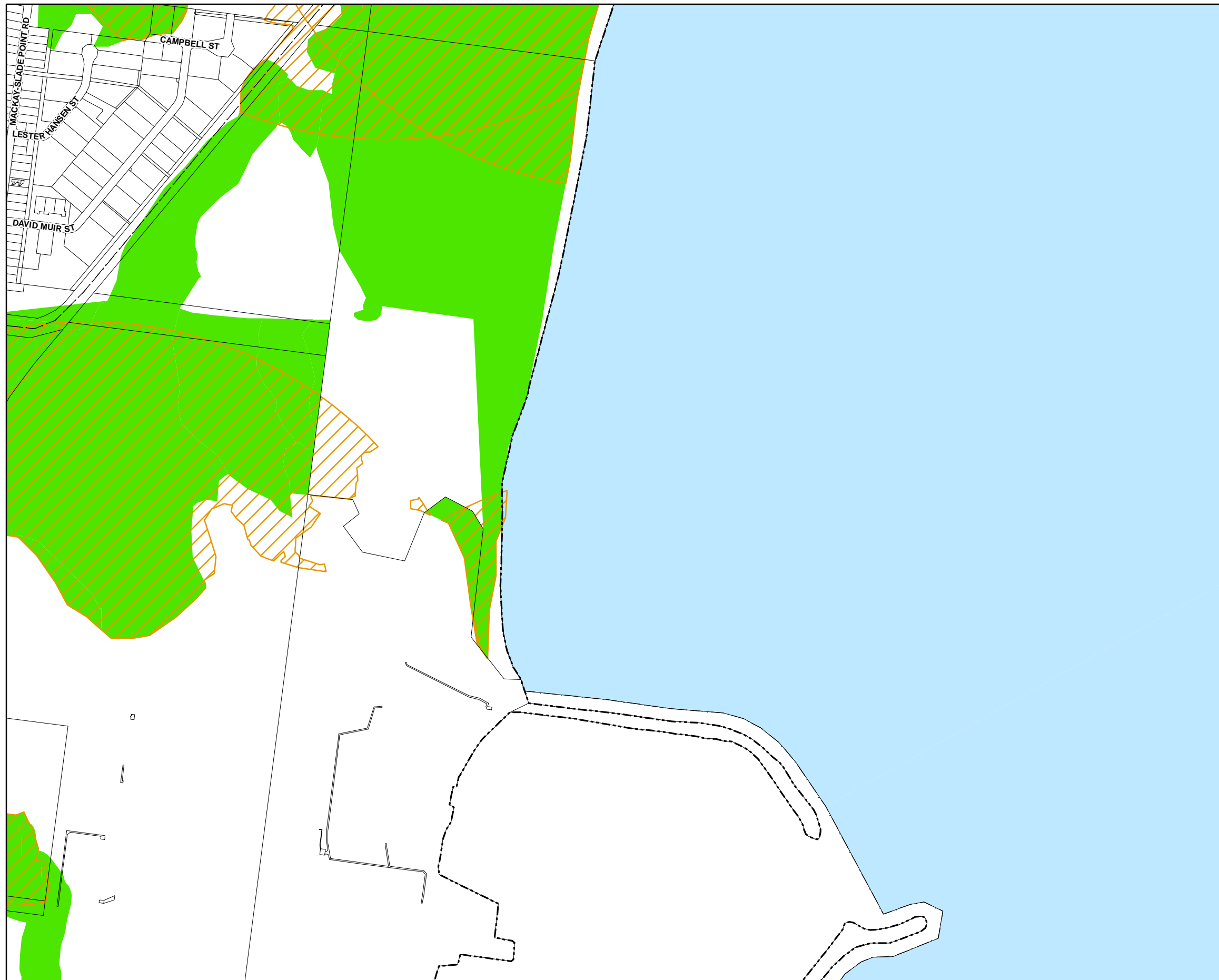
Effective from 26 April 2022

© Copyright Mackay Regional Council 2018
Geocentric Datum of Australia 2020 (GDA2020)



Approx Scale @ A3 1:10000







Environmentally Significant Vegetation and Wildlife Habitats - BD - SV - 31



Environment

-  Environmentally significant vegetation
-  Wildlife habitat

Cadastre

-  Local Government Boundary
-  Cadastre - September 2021 (Sourced DNRME)
-  Suburb or Locality
-  Waterway or Waterbody

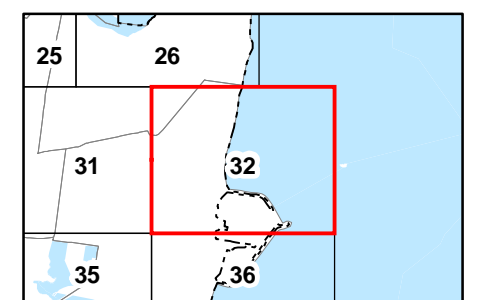
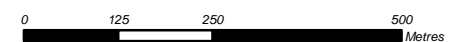
Environmentally significant vegetation data was compiled based off SPP - MSES - Regulated Vegetation data dated 30 July 2014. Wildlife habitat data reflects the Biodiversity - MSES - Wildlife Habitat - endangered and vulnerable layer dated 3 February 2020 and Wildlife Habitat - special least concern animal dated 3 February 2020. This data is to be used as a guide only for planning purposes.

While every care is taken to ensure the accuracy of this product Mackay Regional Council makes no representations or warranties about the accuracy, reliability, completeness or suitability for any particular purpose and disclaims all responsibility and all liability (including without limitation, liability in negligence) or all expenses, losses, damages (including indirect or consequential damage) and costs you may incur as a result of this product being inaccurate or incomplete in any way or for any reason.

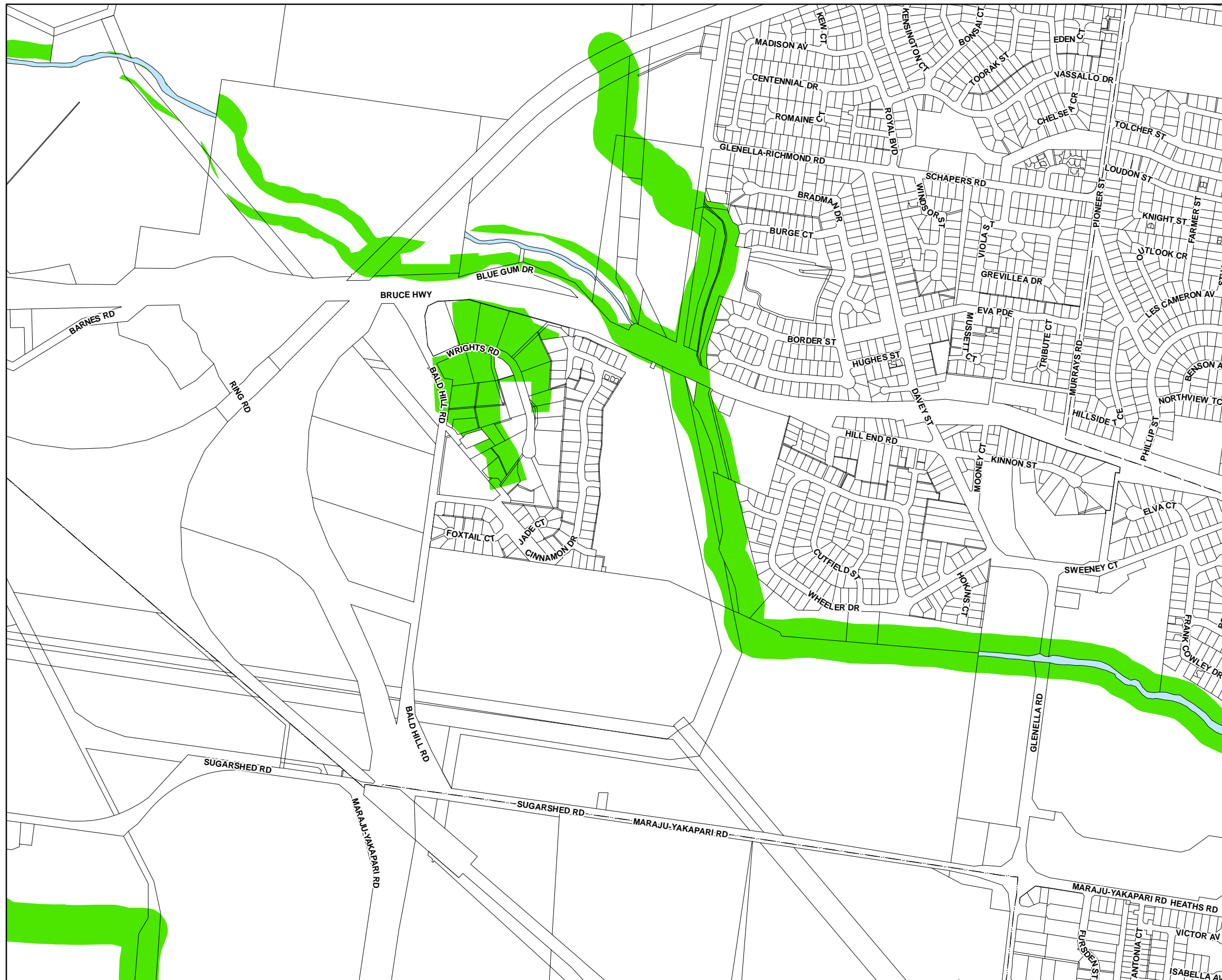
Effective from 26 April 2022

© Copyright Mackay Regional Council 2018
 Geocentric Datum of Australia 2020 (GDA2020)

Approx Scale @ A3 1:10000



Environmentally Significant Vegetation and Wildlife Habitats - BD - SV - 32



Environment

- Environmentally significant vegetation
- Wildlife habitat

Cadastre

- Local Government Boundary
- Cadastre - September 2021 (Sourced DNRME)
- Suburb or Locality
- Waterway or Waterbody

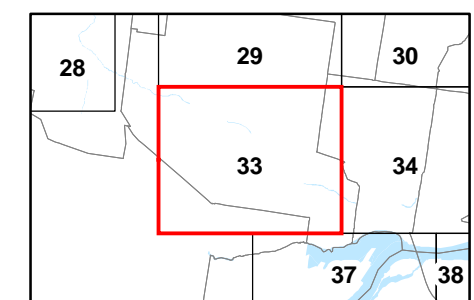
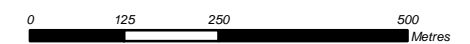
Environmentally significant vegetation data was compiled based off SPP - MSES - Regulated Vegetation data dated 30 July 2014. Wildlife habitat data reflects the Biodiversity - MSES - Wildlife Habitat - endangered and vulnerable layer dated 3 February 2020 and Wildlife Habitat - special least concern animal dated 3 February 2020. This data is to be used as a guide only for planning purposes.

While every care is taken to ensure the accuracy of this product Mackay Regional Council makes no representations or warranties about the accuracy, reliability, completeness or suitability for any particular purpose and disclaims all responsibility and all liability (including without limitation, liability in negligence) or all expenses, losses, damages (including indirect or consequential damage) and costs you may incur as a result of this product being inaccurate or incomplete in any way or for any reason.

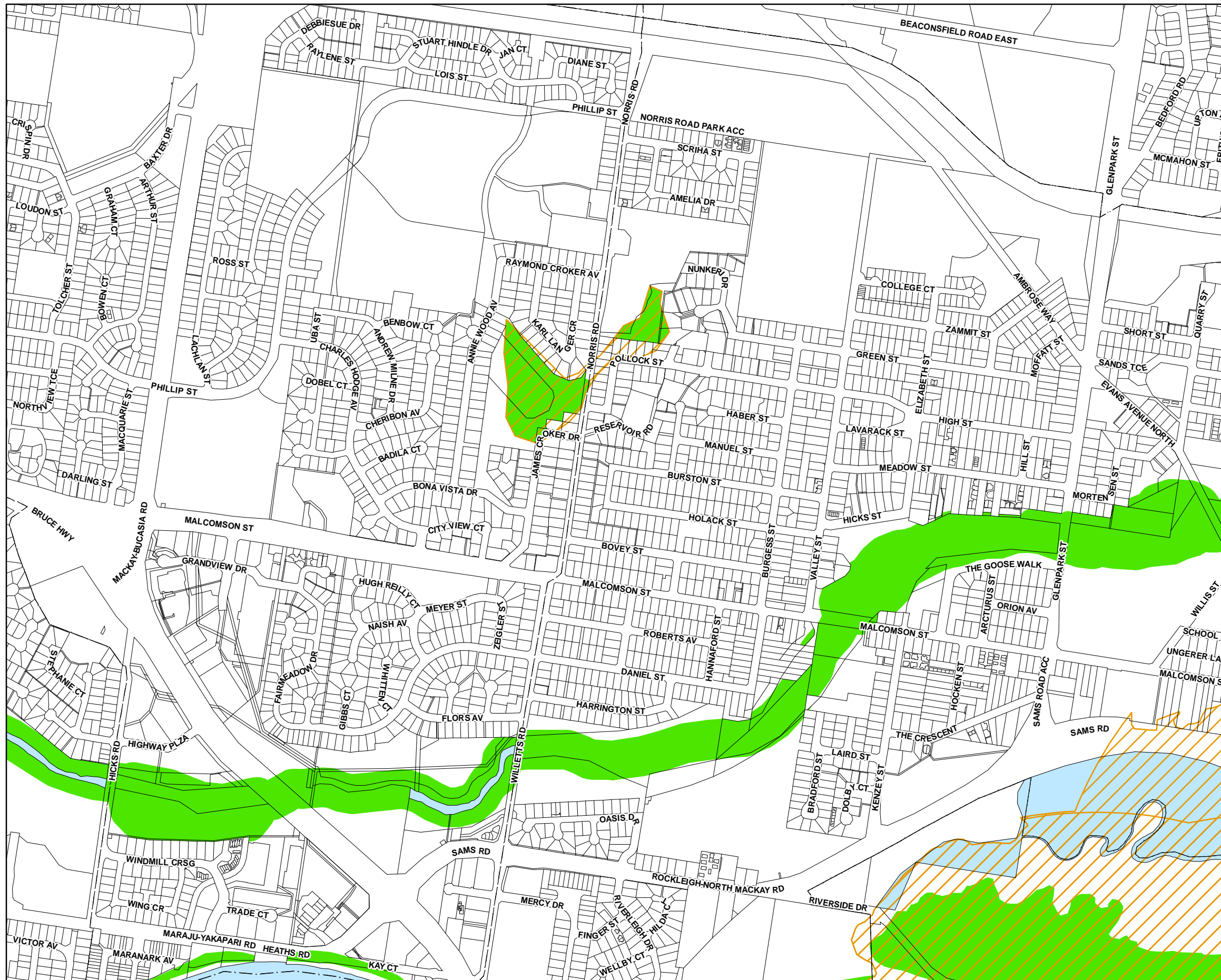
Effective from 26 April 2022

© Copyright Mackay Regional Council 2018
 Geocentric Datum of Australia 2020 (GDA2020)

Approx Scale @ A3 1:10000



Environmentally Significant Vegetation and Wildlife Habitats - BD - SV - 33



Environment

- Environmentally significant vegetation
- Wildlife habitat

Cadastre

- Local Government Boundary
- Cadastre - September 2021 (Sourced DNRME)
- Suburb or Locality
- Waterway or Waterbody

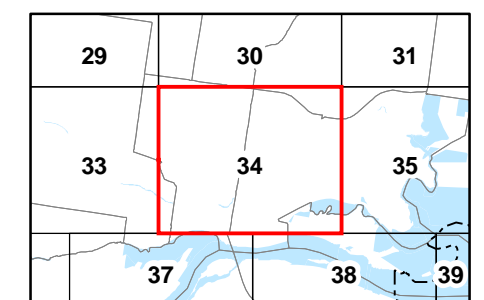
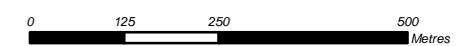
Environmentally significant vegetation data was compiled based off SPP - MSES - Regulated Vegetation data dated 30 July 2014. Wildlife habitat data reflects the Biodiversity - MSES - Wildlife Habitat - endangered and vulnerable layer dated 3 February 2020 and Wildlife Habitat - special least concern animal dated 3 February 2020. This data is to be used as a guide only for planning purposes.

While every care is taken to ensure the accuracy of this product Mackay Regional Council makes no representations or warranties about the accuracy, reliability, completeness or suitability for any particular purpose and disclaims all responsibility and all liability (including without limitation, liability in negligence) or all expenses, losses, damages (including indirect or consequential damage) and costs you may incur as a result of this product being inaccurate or incomplete in any way or for any reason.

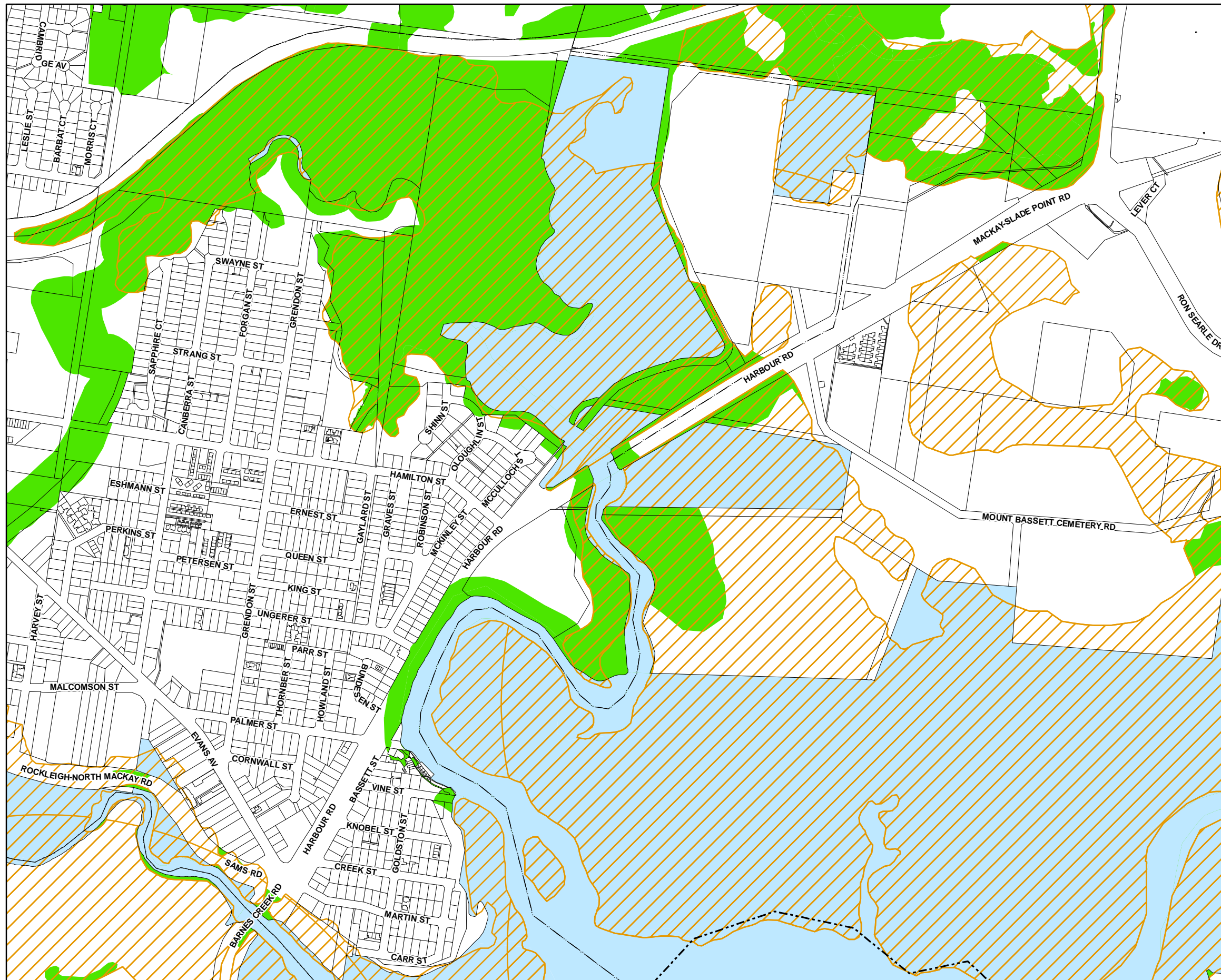
Effective from 26 April 2022

© Copyright Mackay Regional Council 2018
Geocentric Datum of Australia 2020 (GDA2020)

Approx Scale @ A3 1:10000



Environmentally Significant Vegetation and Wildlife Habitats - BD - SV - 34



Environment

- Environmentally significant vegetation
- Wildlife habitat

Cadastre

- Local Government Boundary
- Cadastre - September 2021 (Sourced DNRME)
- Suburb or Locality
- Waterway or Waterbody

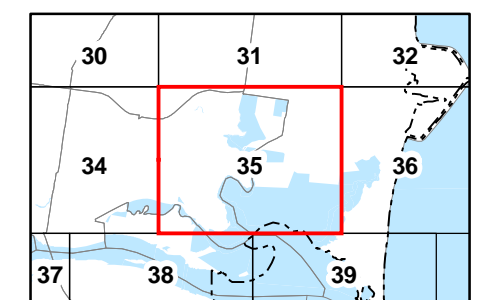
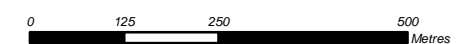
Environmentally significant vegetation data was compiled based off SPP - MSES - Regulated Vegetation data dated 30 July 2014. Wildlife habitat data reflects the Biodiversity - MSES - Wildlife Habitat - endangered and vulnerable layer dated 3 February 2020 and Wildlife Habitat - special least concern animal dated 3 February 2020. This data is to be used as a guide only for planning purposes.

While every care is taken to ensure the accuracy of this product Mackay Regional Council makes no representations or warranties about the accuracy, reliability, completeness or suitability for any particular purpose and disclaims all responsibility and all liability (including without limitation, liability in negligence) or all expenses, losses, damages (including indirect or consequential damage) and costs you may incur as a result of this product being inaccurate or incomplete in any way or for any reason.

Effective from 26 April 2022

© Copyright Mackay Regional Council 2018
 Geocentric Datum of Australia 2020 (GDA2020)



Approx Scale @ A3 1:10000







Environmentally Significant Vegetation and Wildlife Habitats - BD - SV - 35



Environment

-  Environmentally significant vegetation
-  Wildlife habitat

Cadastre

-  Local Government Boundary
-  Cadastre - September 2021 (Sourced DNRME)
-  Suburb or Locality
-  Waterway or Waterbody

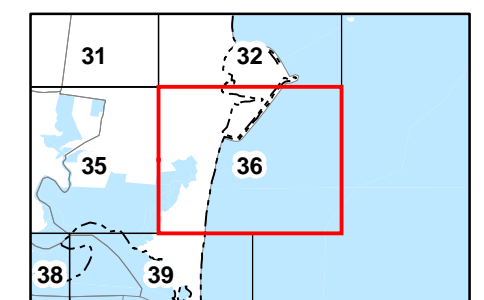

Environmentally significant vegetation data was compiled based off SPP - MSES - Regulated Vegetation data dated 30 July 2014. Wildlife habitat data reflects the Biodiversity - MSES - Wildlife Habitat - endangered and vulnerable layer dated 3 February 2020 and Wildlife Habitat - special least concern animal dated 3 February 2020. This data is to be used as a guide only for planning purposes.

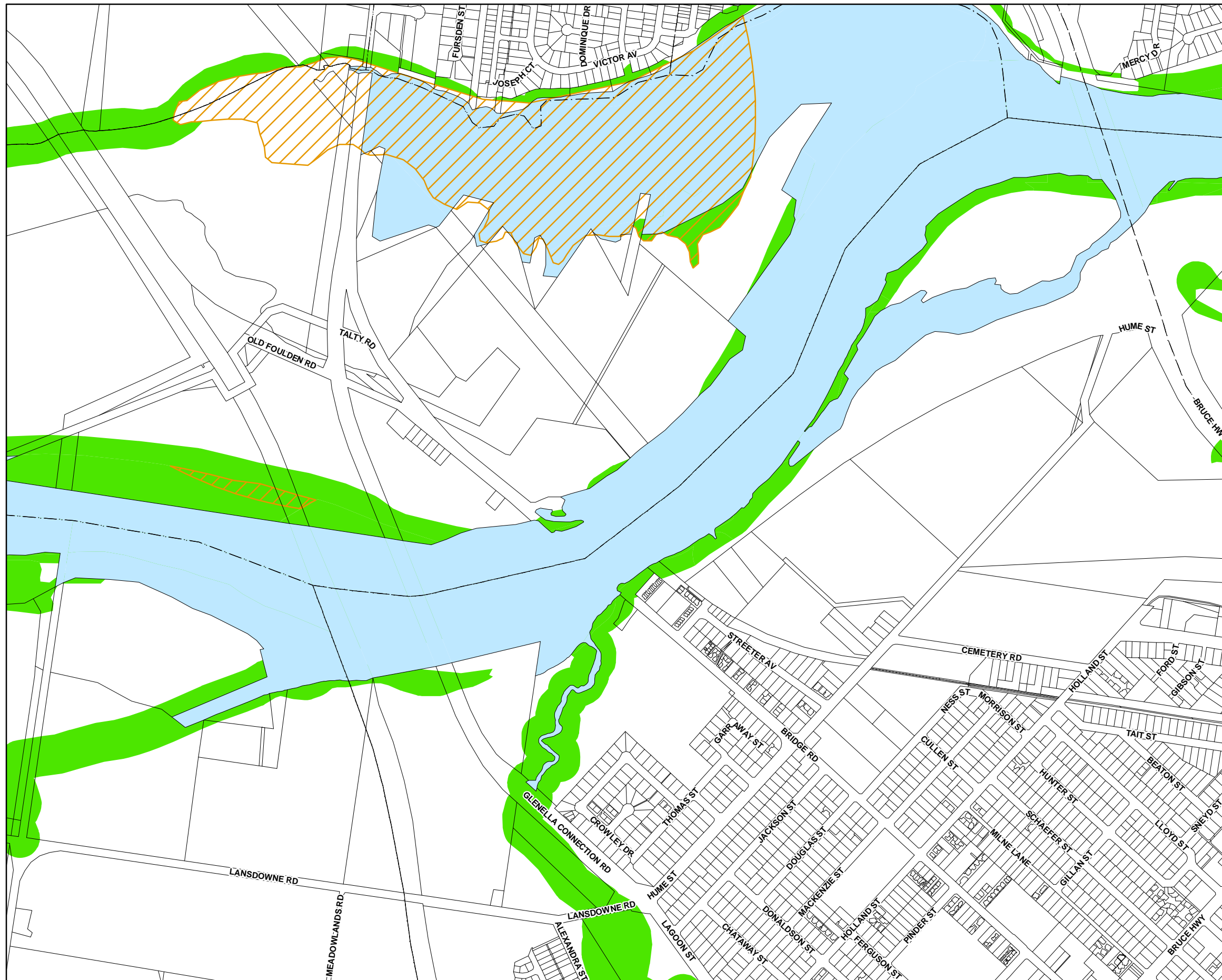
While every care is taken to ensure the accuracy of this product Mackay Regional Council makes no representations or warranties about the accuracy, reliability, completeness or suitability for any particular purpose and disclaims all responsibility and all liability (including without limitation, liability in negligence) or all expenses, losses, damages (including indirect or consequential damage) and costs you may incur as a result of this product being inaccurate or incomplete in any way or for any reason.

Effective from 26 April 2022

© Copyright Mackay Regional Council 2018
Geocentric Datum of Australia 2020 (GDA2020)

Approx Scale @ A3 1:10000





Environment

- Environmentally significant vegetation
- Wildlife habitat

Cadastre

- Local Government Boundary
- Cadastre - September 2021 (Sourced DNRME)
- Suburb or Locality
- Waterway or Waterbody

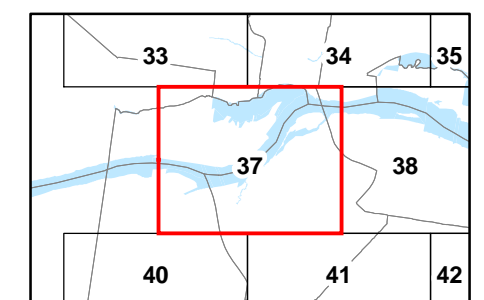
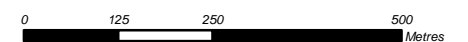
Environmentally significant vegetation data was compiled based off SPP - MSES - Regulated Vegetation data dated 30 July 2014. Wildlife habitat data reflects the Biodiversity - MSES - Wildlife Habitat - endangered and vulnerable layer dated 3 February 2020 and Wildlife Habitat - special least concern animal dated 3 February 2020. This data is to be used as a guide only for planning purposes.

While every care is taken to ensure the accuracy of this product Mackay Regional Council makes no representations or warranties about the accuracy, reliability, completeness or suitability for any particular purpose and disclaims all responsibility and all liability (including without limitation, liability in negligence) or all expenses, losses, damages (including indirect or consequential damage) and costs you may incur as a result of this product being inaccurate or incomplete in any way or for any reason.

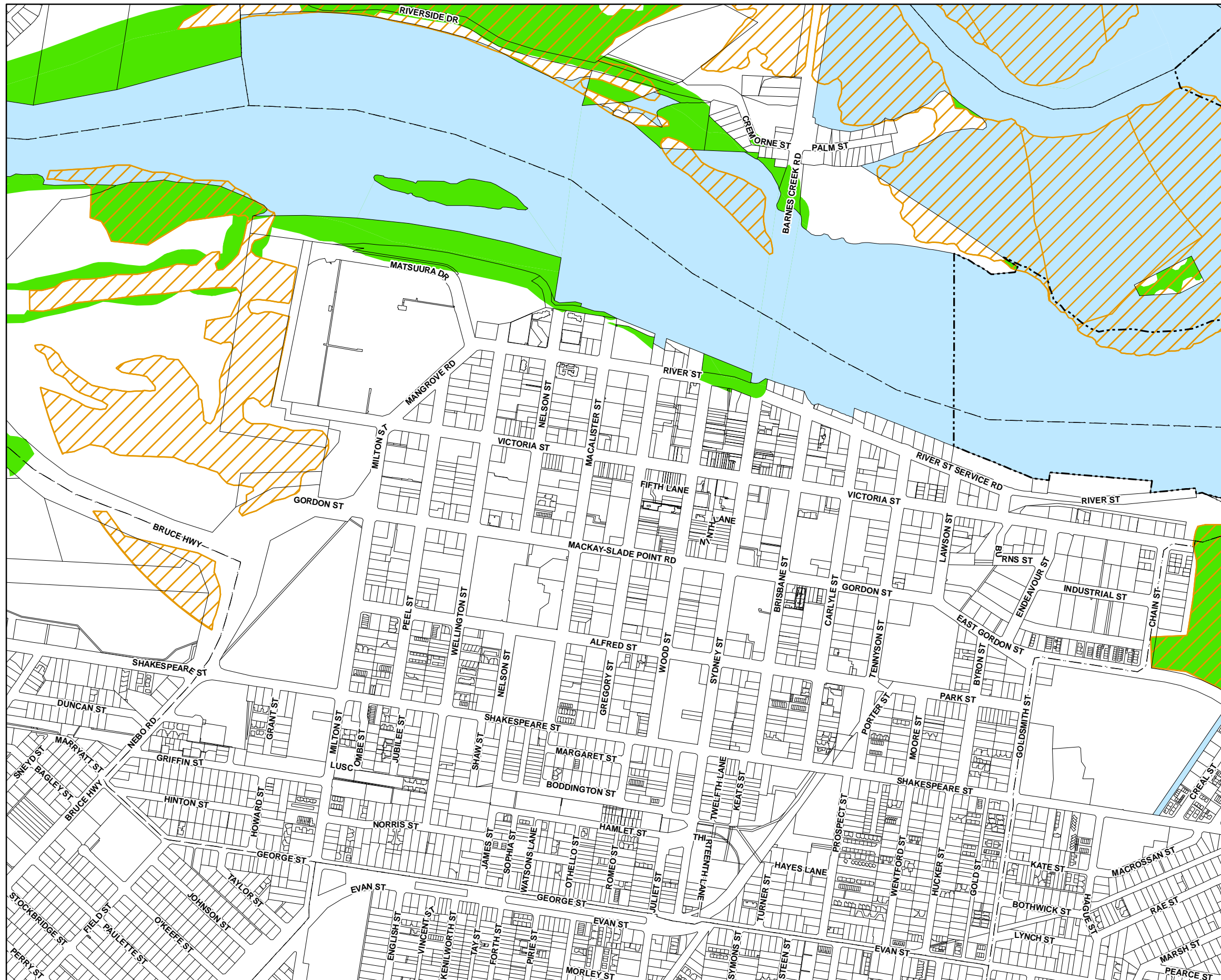
Effective from 26 April 2022

© Copyright Mackay Regional Council 2018
 Geocentric Datum of Australia 2020 (GDA2020)

Approx Scale @ A3 1:10000



Environmentally Significant Vegetation and Wildlife Habitats - BD - SV - 37



Environment

- Environmentally significant vegetation
- Wildlife habitat

Cadastre

- Local Government Boundary
- Cadastre - September 2021 (Sourced DNRME)
- Suburb or Locality
- Waterway or Waterbody

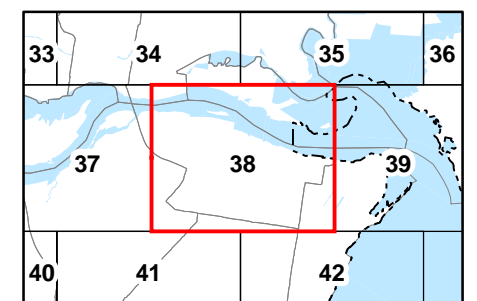

Environmentally significant vegetation data was compiled based off SPP - MSES - Regulated Vegetation data dated 30 July 2014. Wildlife habitat data reflects the Biodiversity - MSES - Wildlife Habitat - endangered and vulnerable layer dated 3 February 2020 and Wildlife Habitat - special least concern animal dated 3 February 2020. This data is to be used as a guide only for planning purposes.

While every care is taken to ensure the accuracy of this product Mackay Regional Council makes no representations or warranties about the accuracy, reliability, completeness or suitability for any particular purpose and disclaims all responsibility and all liability (including without limitation, liability in negligence) or all expenses, losses, damages (including indirect or consequential damage) and costs you may incur as a result of this product being inaccurate or incomplete in any way or for any reason.

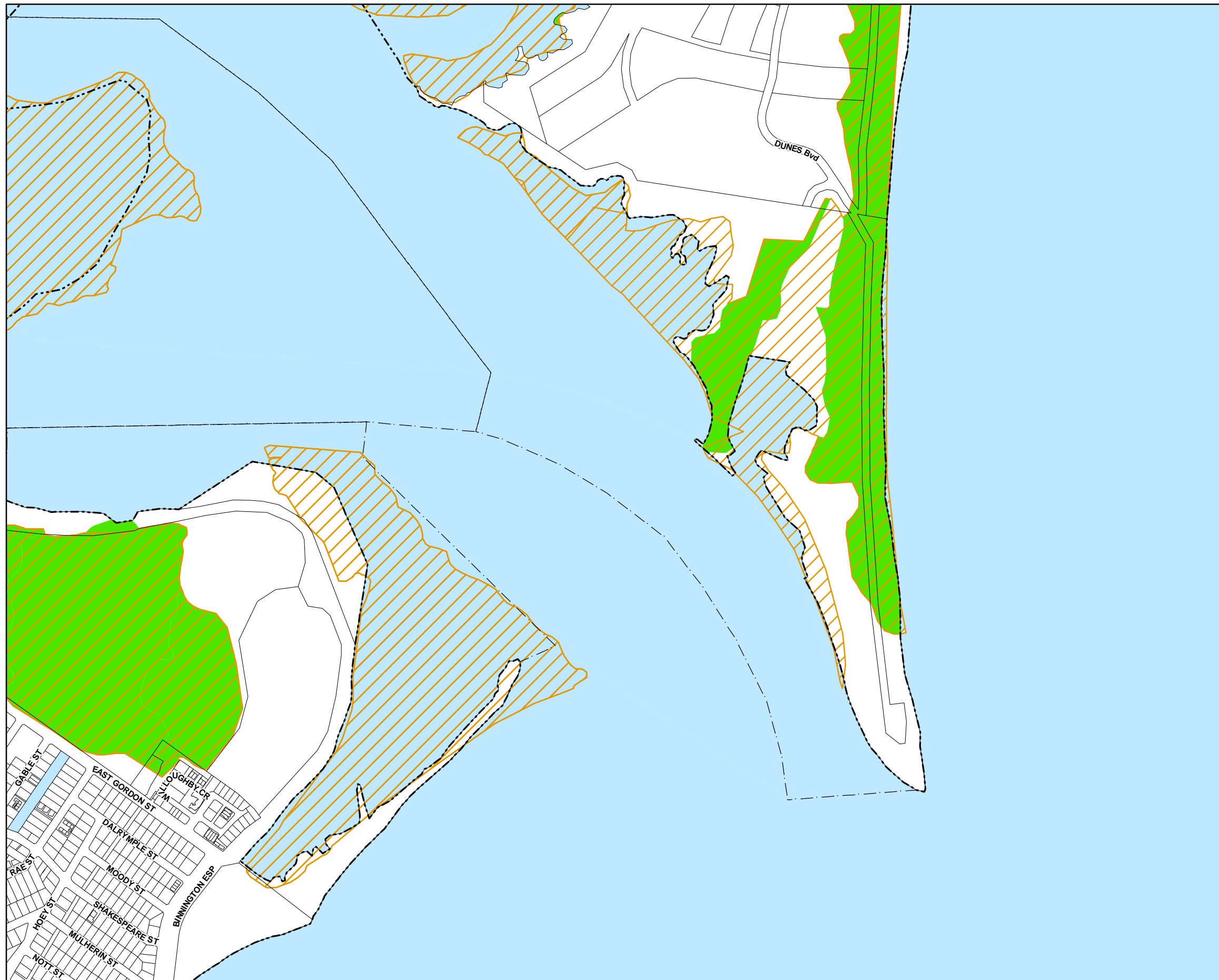
Effective from 26 April 2022

© Copyright Mackay Regional Council 2018
 Geocentric Datum of Australia 2020 (GDA2020)

Approx Scale @ A3 1:10000



Environmentally Significant Vegetation
 and Wildlife Habitats - BD - SV - 38



Environment

- Environmentally significant vegetation
- Wildlife habitat

Cadastre

- Local Government Boundary
- Cadastre - September 2021 (Sourced DNRME)
- Suburb or Locality
- Waterway or Waterbody

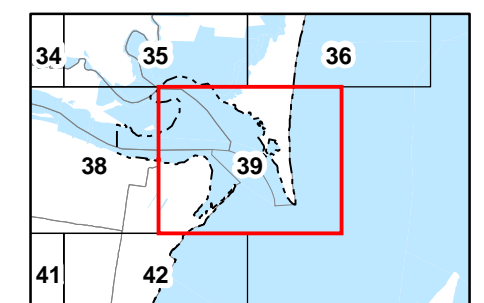

Environmentally significant vegetation data was compiled based off SPP - MSES - Regulated Vegetation data dated 30 July 2014. Wildlife habitat data reflects the Biodiversity - MSES - Wildlife Habitat - endangered and vulnerable layer dated 3 February 2020 and Wildlife Habitat - special least concern animal dated 3 February 2020. This data is to be used as a guide only for planning purposes.

While every care is taken to ensure the accuracy of this product Mackay Regional Council makes no representations or warranties about the accuracy, reliability, completeness or suitability for any particular purpose and disclaims all responsibility and all liability (including without limitation, liability in negligence) or all expenses, losses, damages (including indirect or consequential damage) and costs you may incur as a result of this product being inaccurate or incomplete in any way or for any reason.

Effective from 26 April 2022

© Copyright Mackay Regional Council 2018
 Geocentric Datum of Australia 2020 (GDA2020)

Approx Scale @ A3 1:10000



Environmentally Significant Vegetation
 and Wildlife Habitats - **BD - SV - 39**



Environment

- Environmentally significant vegetation
- Wildlife habitat

Cadastre

- Local Government Boundary
- Cadastre - September 2021 (Sourced DNRME)
- Suburb or Locality
- Waterway or Waterbody

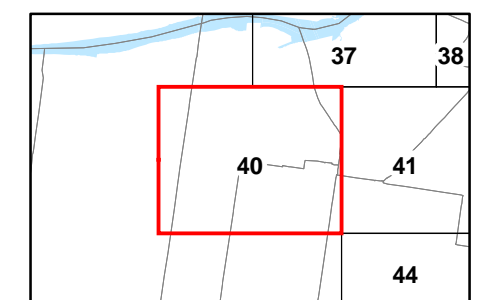
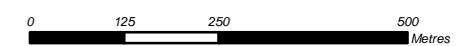
Environmentally significant vegetation data was compiled based off SPP - MSES - Regulated Vegetation data dated 30 July 2014. Wildlife habitat data reflects the Biodiversity - MSES - Wildlife Habitat - endangered and vulnerable layer dated 3 February 2020 and Wildlife Habitat - special least concern animal dated 3 February 2020. This data is to be used as a guide only for planning purposes.

While every care is taken to ensure the accuracy of this product Mackay Regional Council makes no representations or warranties about the accuracy, reliability, completeness or suitability for any particular purpose and disclaims all responsibility and all liability (including without limitation, liability in negligence) or all expenses, losses, damages (including indirect or consequential damage) and costs you may incur as a result of this product being inaccurate or incomplete in any way or for any reason.

Effective from 26 April 2022

© Copyright Mackay Regional Council 2018
 Geocentric Datum of Australia 2020 (GDA2020)

Approx Scale @ A3 1:10000



Environmentally Significant Vegetation
 and Wildlife Habitats - BD - SV - 40



Environment

- Environmentally significant vegetation
- Wildlife habitat

Cadastre

- Local Government Boundary
- Cadastre - September 2021 (Sourced DNRME)
- Suburb or Locality
- Waterway or Waterbody

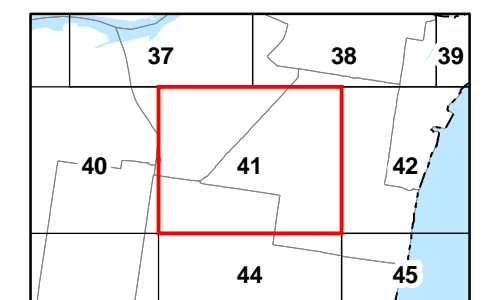
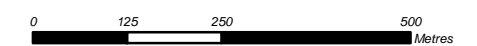
Environmentally significant vegetation data was compiled based off SPP - MSES - Regulated Vegetation data dated 30 July 2014. Wildlife habitat data reflects the Biodiversity - MSES - Wildlife Habitat - endangered and vulnerable layer dated 3 February 2020 and Wildlife Habitat - special concern animal dated 3 February 2020. This data is to be used as a guide only for planning purposes.

While every care is taken to ensure the accuracy of this product Mackay Regional Council makes no representations or warranties about the accuracy, reliability, completeness or suitability for any particular purpose and disclaims all responsibility and all liability (including without limitation, liability in negligence) or all expenses, losses, damages (including indirect or consequential damage) and costs you may incur as a result of this product being inaccurate or incomplete in any way or for any reason.

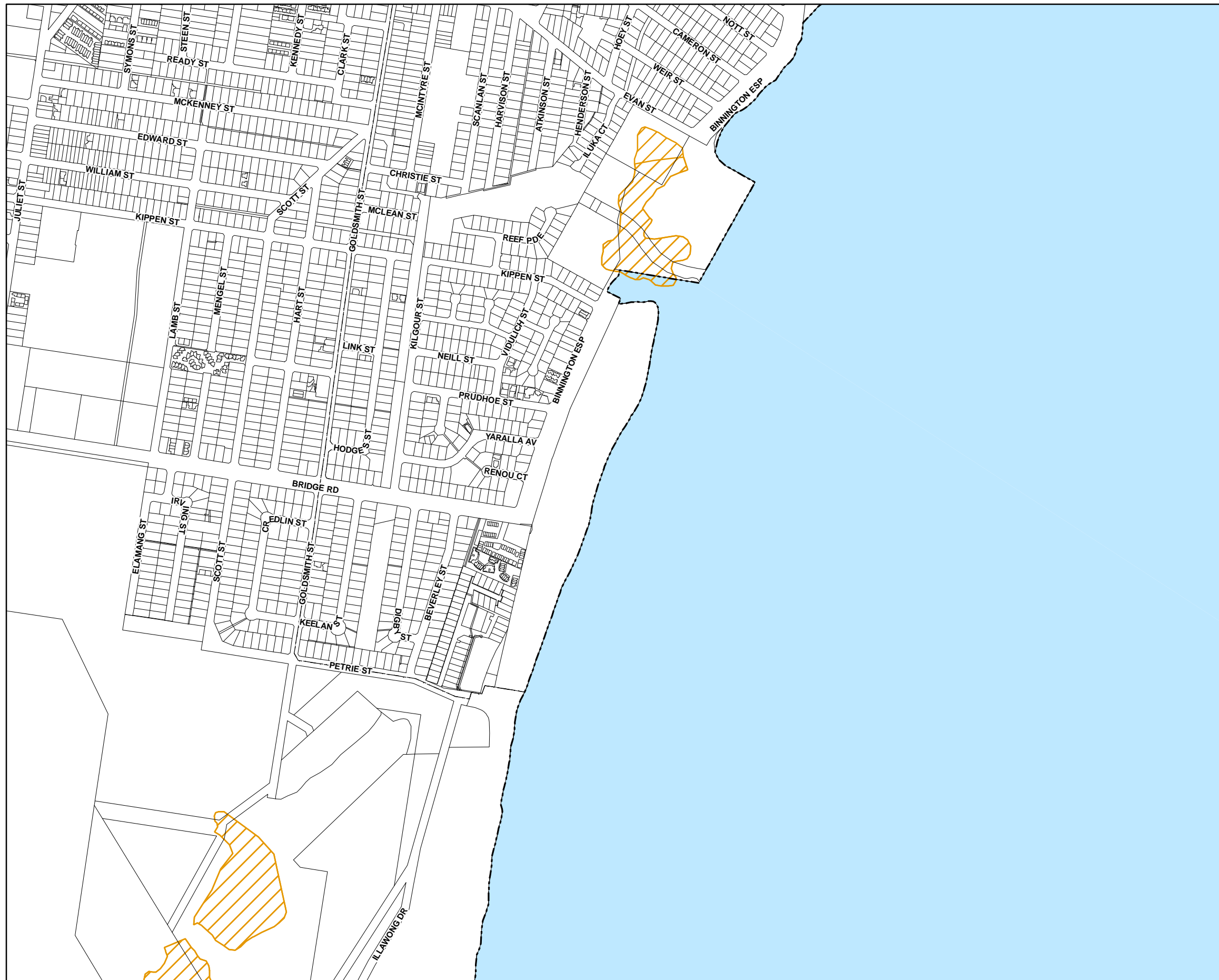
Effective from 26 April 2022

© Copyright Mackay Regional Council 2018
 Geocentric Datum of Australia 2020 (GDA2020)



Approx Scale @ A3 1:10000







Environmentally Significant Vegetation and Wildlife Habitats - BD - SV - 41



Environment

-  Environmentally significant vegetation
-  Wildlife habitat

Cadastre

-  Local Government Boundary
-  Cadastre - September 2021 (Sourced DNRME)
-  Suburb or Locality
-  Waterway or Waterbody

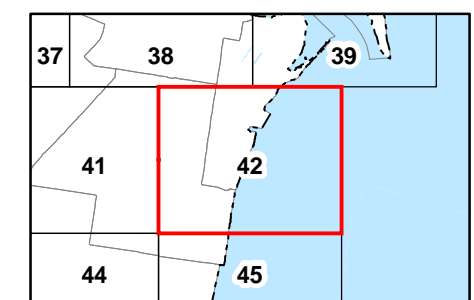
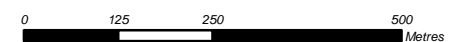
Environmentally significant vegetation data was compiled based off SPP - MSES - Regulated Vegetation data dated 30 July 2014. Wildlife habitat data reflects the Biodiversity - MSES - Wildlife Habitat - endangered and vulnerable layer dated 3 February 2020 and Wildlife Habitat - special least concern animal dated 3 February 2020. This data is to be used as a guide only for planning purposes.

While every care is taken to ensure the accuracy of this product Mackay Regional Council makes no representations or warranties about the accuracy, reliability, completeness or suitability for any particular purpose and disclaims all responsibility and all liability (including without limitation, liability in negligence) or all expenses, losses, damages (including indirect or consequential damage) and costs you may incur as a result of this product being inaccurate or incomplete in any way or for any reason.

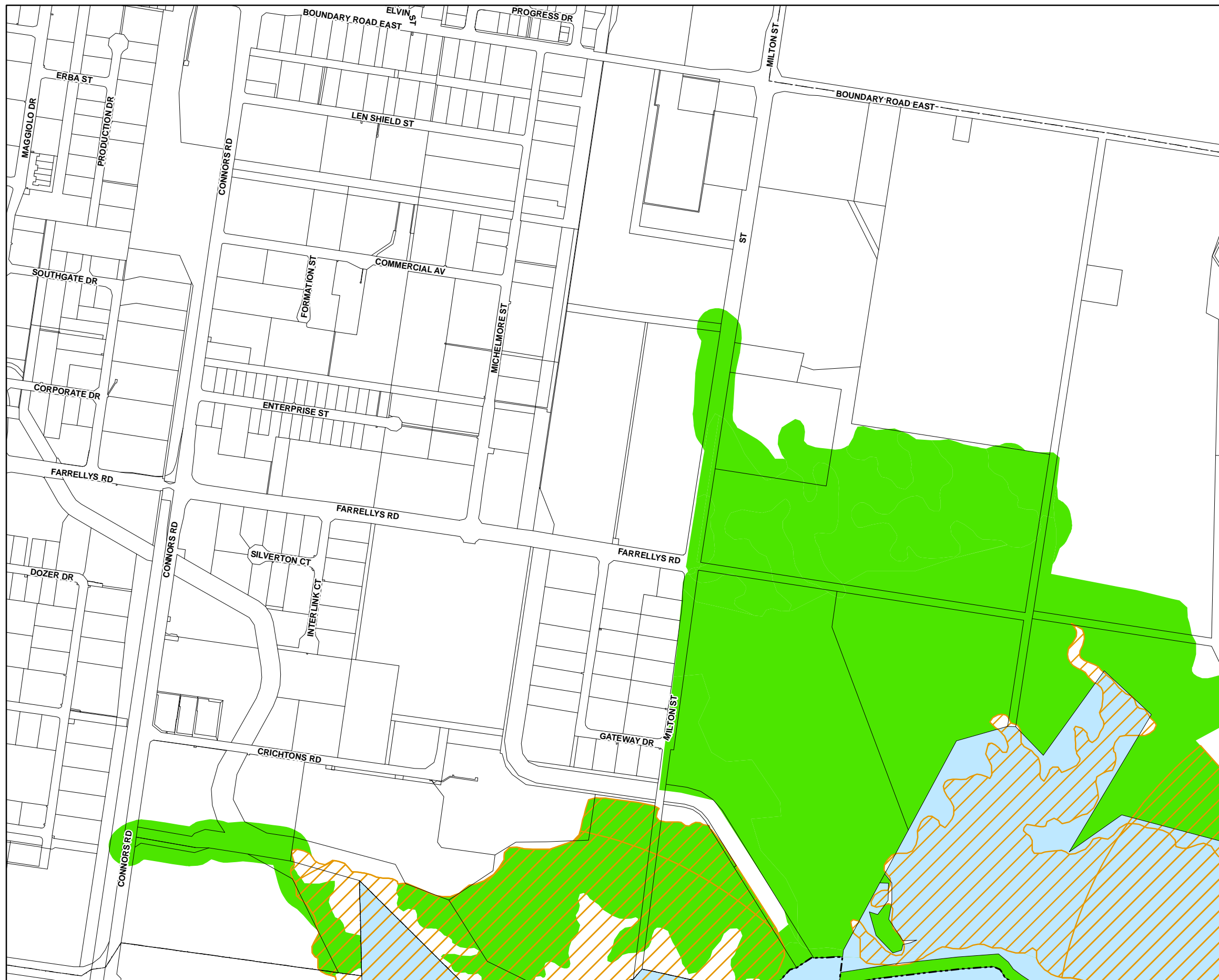
Effective from 26 April 2022

© Copyright Mackay Regional Council 2018
 Geocentric Datum of Australia 2020 (GDA2020)

Approx Scale @ A3 1:10000



Environmentally Significant Vegetation
 and Wildlife Habitats - BD - SV - 42



Environment

- Environmentally significant vegetation
- Wildlife habitat

Cadastre

- Local Government Boundary
- Cadastre - September 2021 (Sourced DNRME)
- Suburb or Locality
- Waterway or Waterbody

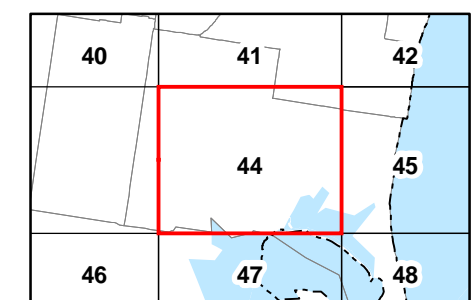
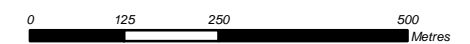
Environmentally significant vegetation data was compiled based off SPP - MSES - Regulated Vegetation data dated 30 July 2014. Wildlife habitat data reflects the Biodiversity - MSES - Wildlife Habitat - endangered and vulnerable layer dated 3 February 2020 and Wildlife Habitat - special least concern animal dated 3 February 2020. This data is to be used as a guide only for planning purposes.

While every care is taken to ensure the accuracy of this product Mackay Regional Council makes no representations or warranties about the accuracy, reliability, completeness or suitability for any particular purpose and disclaims all responsibility and all liability (including without limitation, liability in negligence) or all expenses, losses, damages (including indirect or consequential damage) and costs you may incur as a result of this product being inaccurate or incomplete in any way or for any reason.

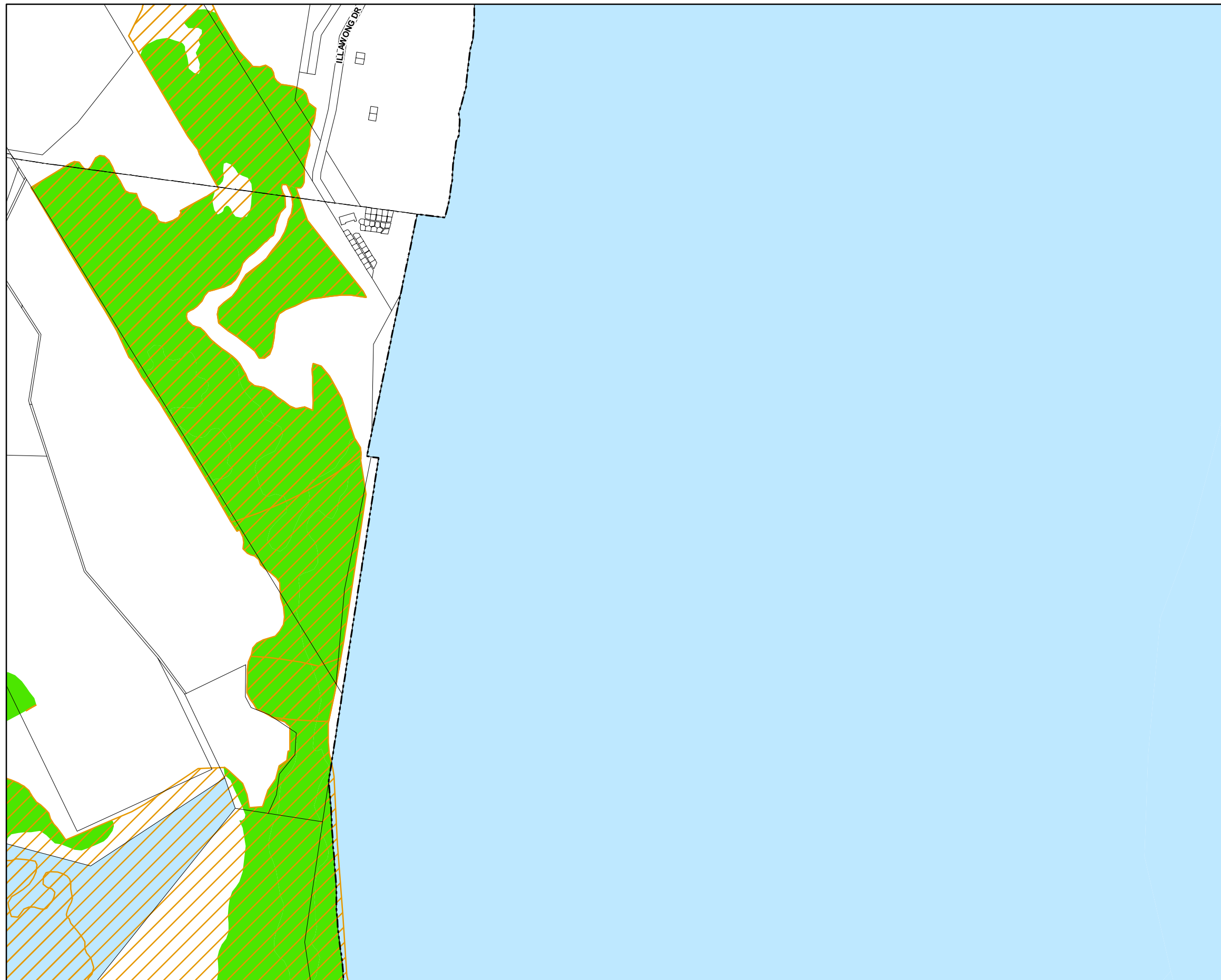
Effective from 26 April 2022

© Copyright Mackay Regional Council 2018
Geocentric Datum of Australia 2020 (GDA2020)



Approx Scale @ A3 1:10000







Environmentally Significant Vegetation and Wildlife Habitats - BD - SV - 44



Environment

-  Environmentally significant vegetation
-  Wildlife habitat

Cadastre

-  Local Government Boundary
-  Cadastre - September 2021 (Sourced DNRME)
-  Suburb or Locality
-  Waterway or Waterbody

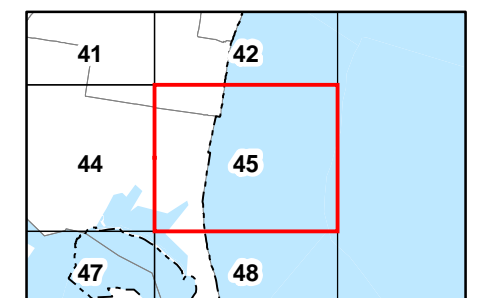

Environmentally significant vegetation data was compiled based off SPP - MSES - Regulated Vegetation data dated 30 July 2014. Wildlife habitat data reflects the Biodiversity - MSES - Wildlife Habitat - endangered and vulnerable layer dated 3 February 2020 and Wildlife Habitat - special least concern animal dated 3 February 2020. This data is to be used as a guide only for planning purposes.

While every care is taken to ensure the accuracy of this product Mackay Regional Council makes no representations or warranties about the accuracy, reliability, completeness or suitability for any particular purpose and disclaims all responsibility and all liability (including without limitation, liability in negligence) or all expenses, losses, damages (including indirect or consequential damage) and costs you may incur as a result of this product being inaccurate or incomplete in any way or for any reason.

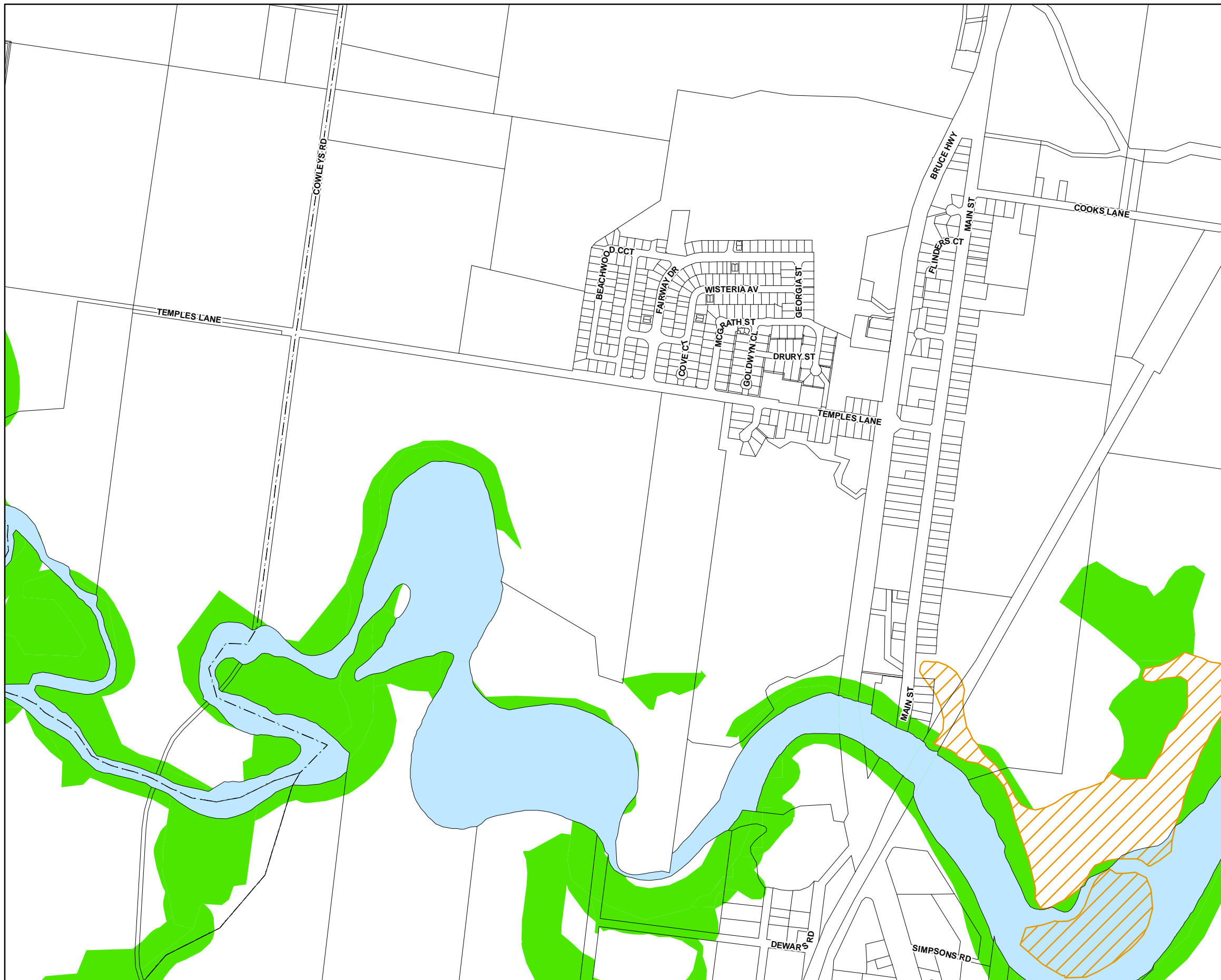
Effective from 26 April 2022

© Copyright Mackay Regional Council 2018
 Geocentric Datum of Australia 2020 (GDA2020)

Approx Scale @ A3 1:10000



Environmentally Significant Vegetation and Wildlife Habitats - **BD - SV - 45**



Environment

- Environmentally significant vegetation
- Wildlife habitat

Cadastre

- Local Government Boundary
- Cadastre - September 2021 (Sourced DNRME)
- Suburb or Locality
- Waterway or Waterbody

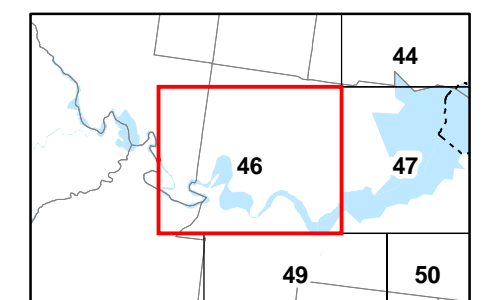
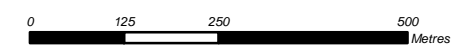
Environmentally significant vegetation data was compiled based off SPP - MSES - Regulated Vegetation data dated 30 July 2014. Wildlife habitat data reflects the Biodiversity - MSES - Wildlife Habitat - endangered and vulnerable layer dated 3 February 2020 and Wildlife Habitat - special least concern animal dated 3 February 2020. This data is to be used as a guide only for planning purposes.

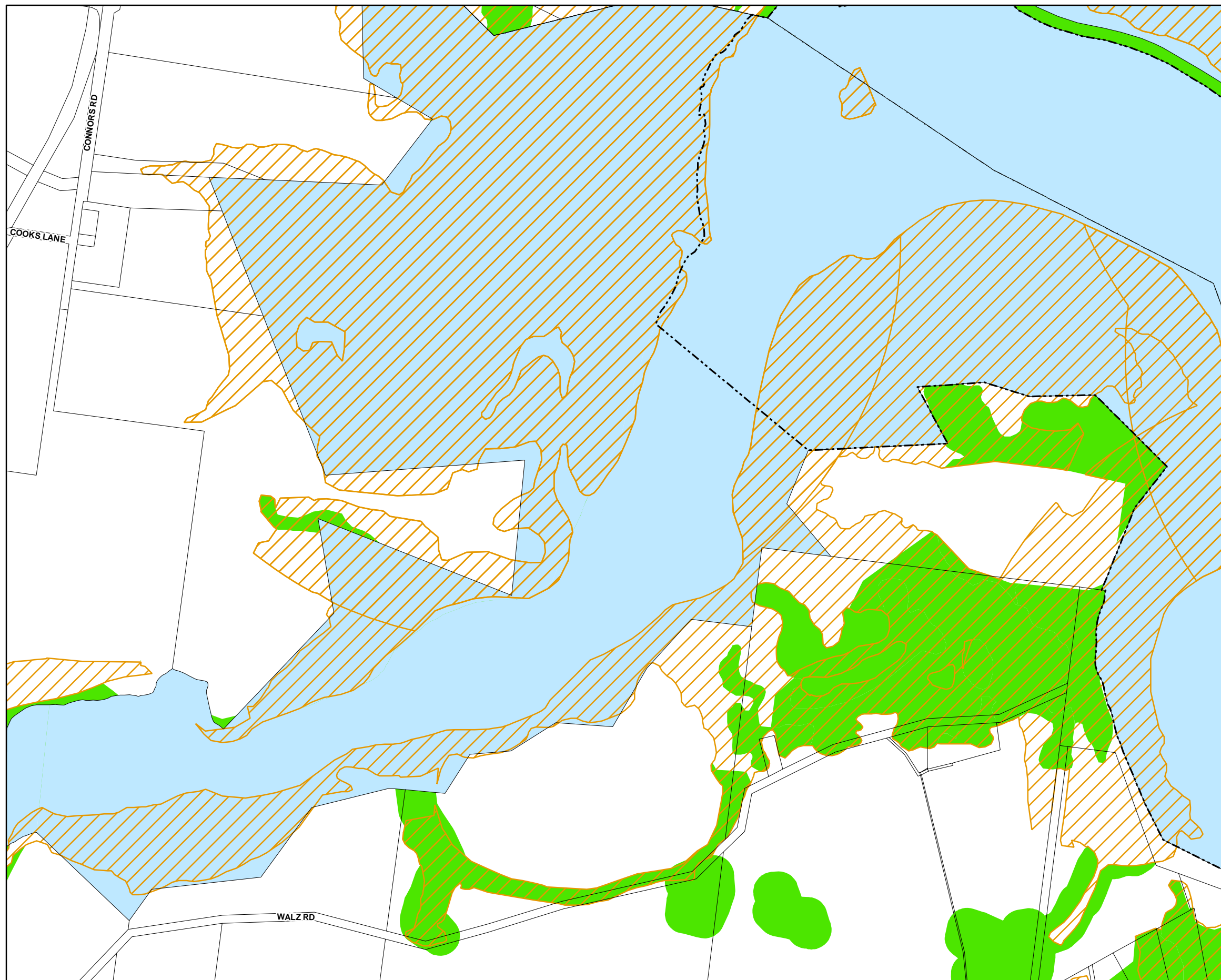
While every care is taken to ensure the accuracy of this product Mackay Regional Council makes no representations or warranties about the accuracy, reliability, completeness or suitability for any particular purpose and disclaims all responsibility and all liability (including without limitation, liability in negligence) or all expenses, losses, damages (including indirect or consequential damage) and costs you may incur as a result of this product being inaccurate or incomplete in any way or for any reason.

Effective from 26 April 2022

© Copyright Mackay Regional Council 2018
 Geocentric Datum of Australia 2020 (GDA2020)

Approx Scale @ A3 1:10000





Environment

- Environmentally significant vegetation
- Wildlife habitat

Cadastre

- Local Government Boundary
- Cadastre - September 2021 (Sourced DNRME)
- Suburb or Locality
- Waterway or Waterbody

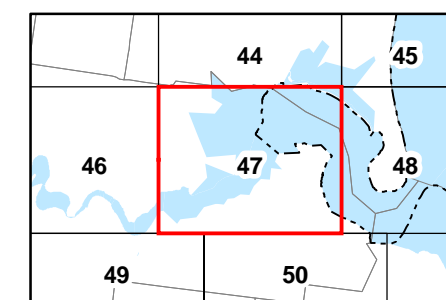
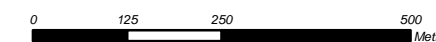
Environmentally significant vegetation data was compiled based off SPP - MSES - Regulated Vegetation data dated 30 July 2014. Wildlife habitat data reflects the Biodiversity - MSES - Wildlife Habitat - endangered and vulnerable layer dated 3 February 2020 and Wildlife Habitat - special least concern animal dated 3 February 2020. This data is to be used as a guide only for planning purposes.

While every care is taken to ensure the accuracy of this product Mackay Regional Council makes no representations or warranties about the accuracy, reliability, completeness or suitability for any particular purpose and disclaims all responsibility and all liability (including without limitation, liability in negligence) or all expenses, losses, damages (including indirect or consequential damage) and costs you may incur as a result of this product being inaccurate or incomplete in any way or for any reason.

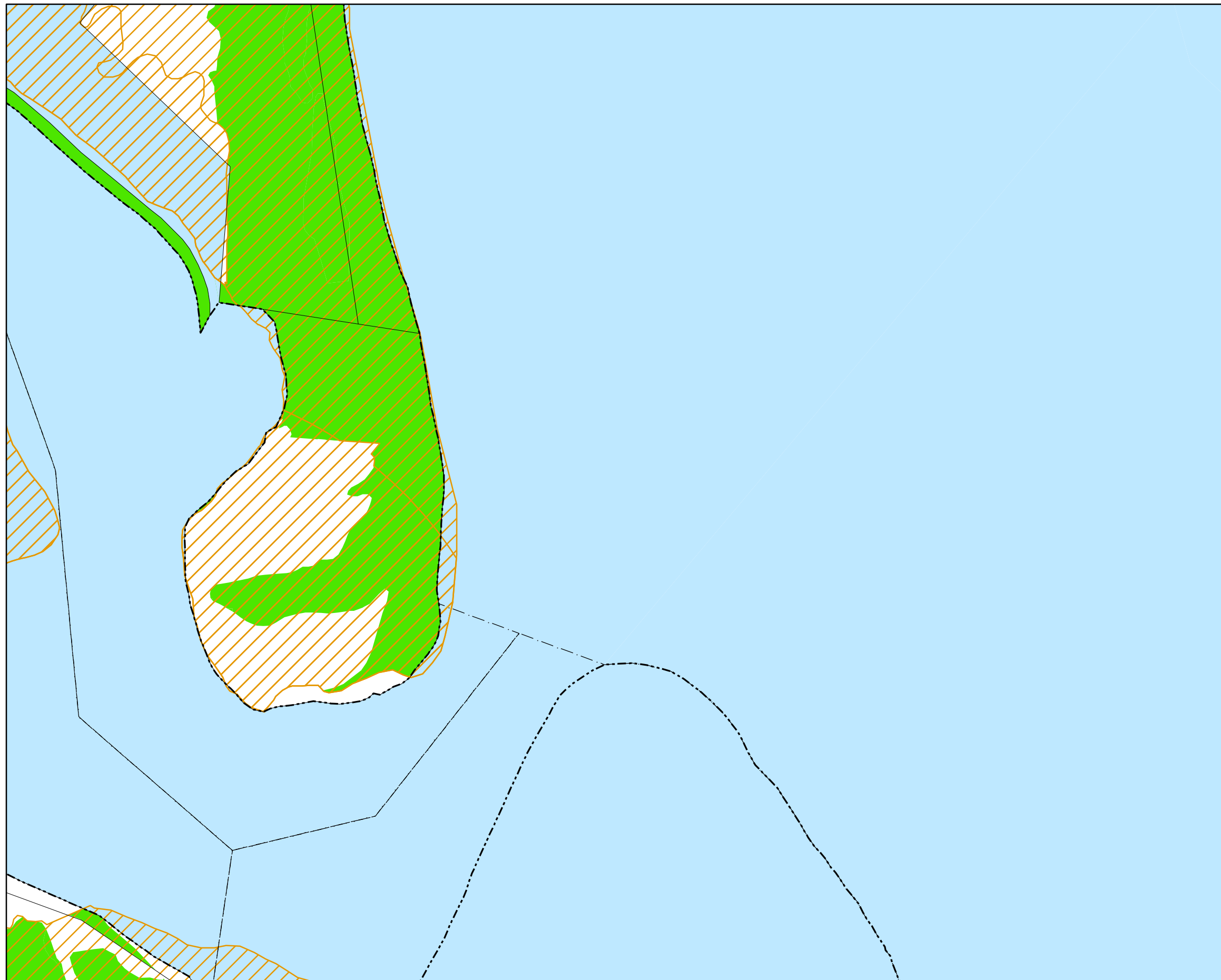
Effective from 26 April 2022

© Copyright Mackay Regional Council 2018
 Geocentric Datum of Australia 2020 (GDA2020)



Approx Scale @ A3 1:10000







Environmentally Significant Vegetation
 and Wildlife Habitats - BD - SV - 47



Environment

-  Environmentally significant vegetation
-  Wildlife habitat

Cadastre

-  Local Government Boundary
-  Cadastre - September 2021 (Sourced DNRME)
-  Suburb or Locality
-  Waterway or Waterbody

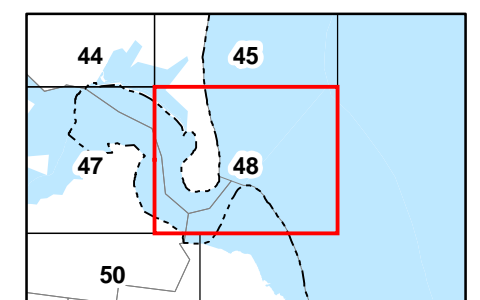
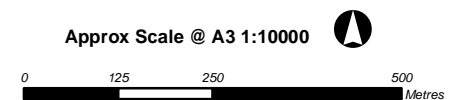
Environmentally significant vegetation data was compiled based off SPP - MSES - Regulated Vegetation data dated 30 July 2014. Wildlife habitat data reflects the Biodiversity - MSES - Wildlife Habitat - endangered and vulnerable layer dated 3 February 2020 and Wildlife Habitat - special least concern animal dated 3 February 2020. This data is to be used as a guide only for planning purposes.

While every care is taken to ensure the accuracy of this product Mackay Regional Council makes no representations or warranties about the accuracy, reliability, completeness or suitability for any particular purpose and disclaims all responsibility and all liability (including without limitation, liability in negligence) or all expenses, losses, damages (including indirect or consequential damage) and costs you may incur as a result of this product being inaccurate or incomplete in any way or for any reason.

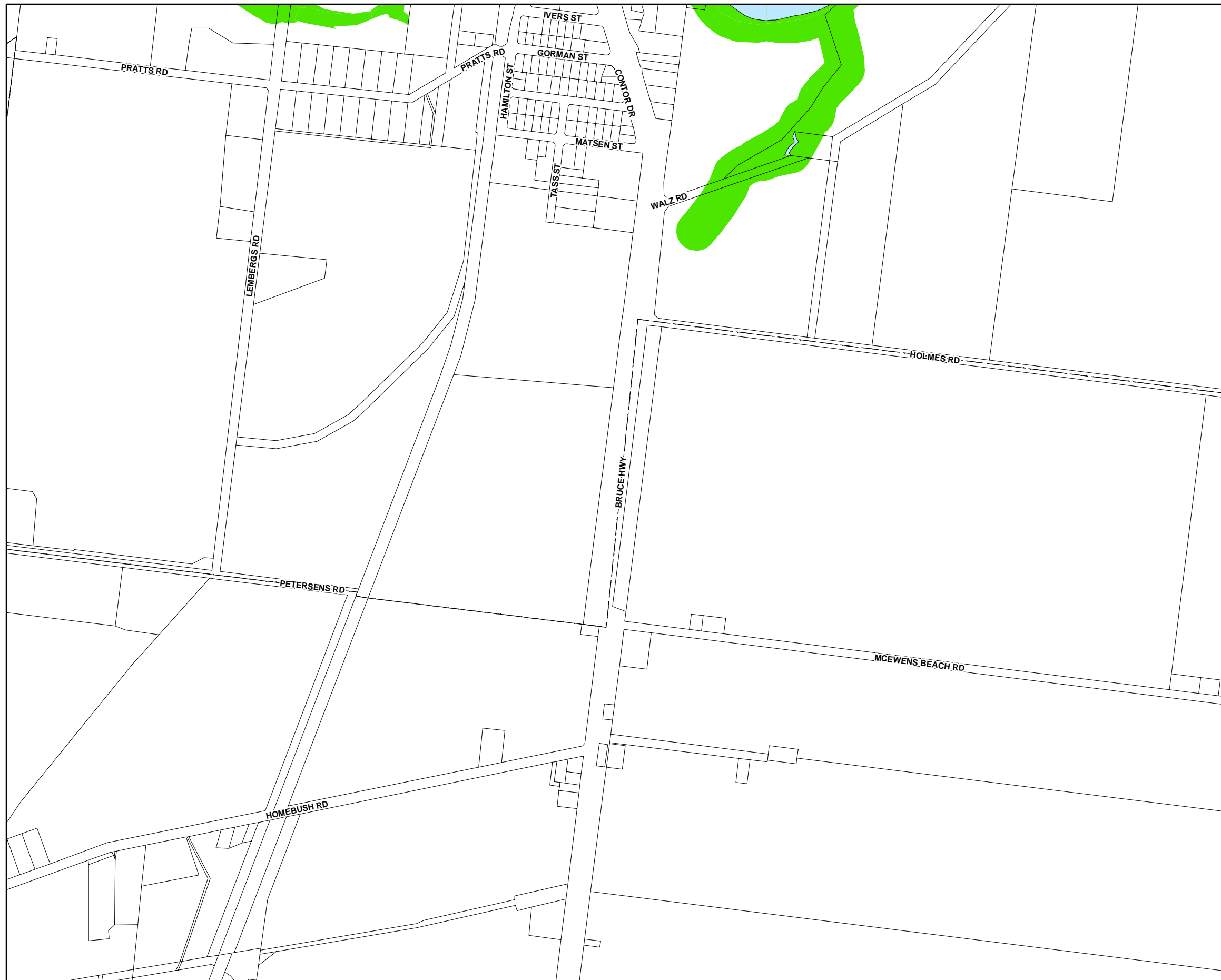
Effective from 26 April 2022

© Copyright Mackay Regional Council 2018
 Geocentric Datum of Australia 2020 (GDA2020)

Approx Scale @ A3 1:10000



Environmentally Significant Vegetation and Wildlife Habitats - **BD - SV - 48**



Environment

- Environmentally significant vegetation
- Wildlife habitat

Cadastre

- Local Government Boundary
- Cadastre - September 2021 (Sourced DNRME)
- Suburb or Locality
- Waterway or Waterbody

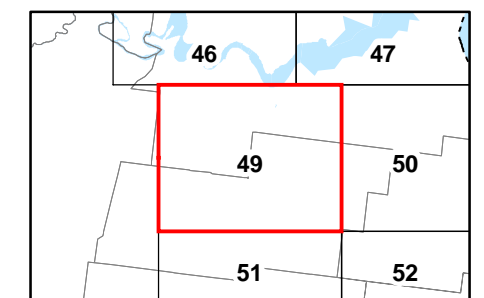

Environmentally significant vegetation data was compiled based off SPP - MSES - Regulated Vegetation data dated 30 July 2014. Wildlife habitat data reflects the Biodiversity - MSES - Wildlife Habitat - endangered and vulnerable layer dated 3 February 2020 and Wildlife Habitat - special least concern animal dated 3 February 2020. This data is to be used as a guide only for planning purposes.

While every care is taken to ensure the accuracy of this product Mackay Regional Council makes no representations or warranties about the accuracy, reliability, completeness or suitability for any particular purpose and disclaims all responsibility and all liability (including without limitation, liability in negligence) or all expenses, losses, damages (including indirect or consequential damage) and costs you may incur as a result of this product being inaccurate or incomplete in any way or for any reason.

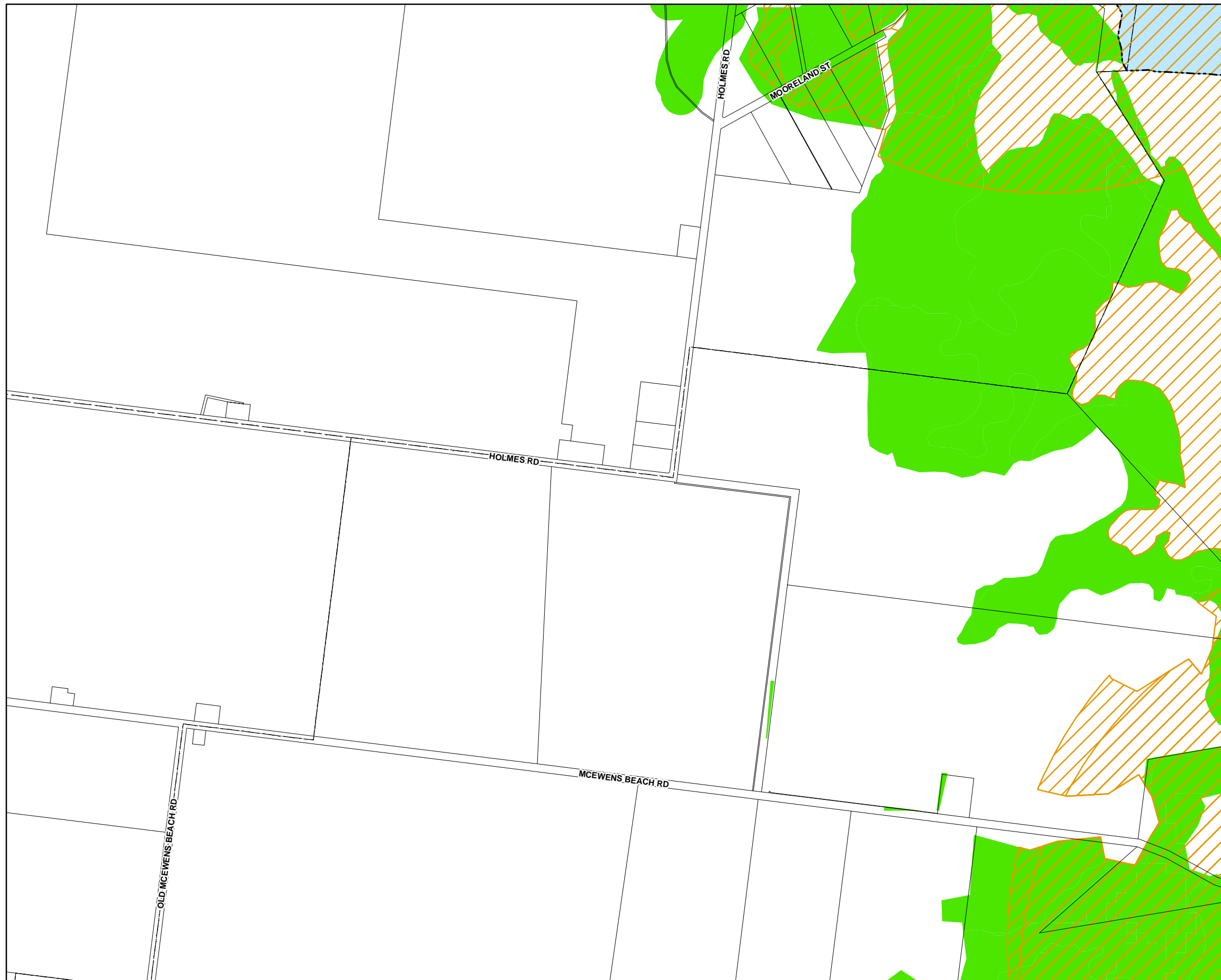
Effective from 26 April 2022

© Copyright Mackay Regional Council 2018
 Geocentric Datum of Australia 2020 (GDA2020)

Approx Scale @ A3 1:10000



Environmentally Significant Vegetation
 and Wildlife Habitats - BD - SV - 49



Environment

- Environmentally significant vegetation
- Wildlife habitat

Cadastre

- Local Government Boundary
- Cadastre - September 2021 (Sourced DNRME)
- Suburb or Locality
- Waterway or Waterbody

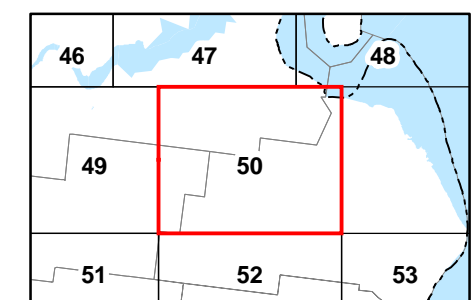

Environmentally significant vegetation data was compiled based off SPP - MSES - Regulated Vegetation data dated 30 July 2014. Wildlife habitat data reflects the Biodiversity - MSES - Wildlife Habitat - endangered and vulnerable layer dated 3 February 2020 and Wildlife Habitat - special least concern animal dated 3 February 2020. This data is to be used as a guide only for planning purposes.

While every care is taken to ensure the accuracy of this product Mackay Regional Council makes no representations or warranties about the accuracy, reliability, completeness or suitability for any particular purpose and disclaims all responsibility and all liability (including without limitation, liability in negligence) or all expenses, losses, damages (including indirect or consequential damage) and costs you may incur as a result of this product being inaccurate or incomplete in any way or for any reason.

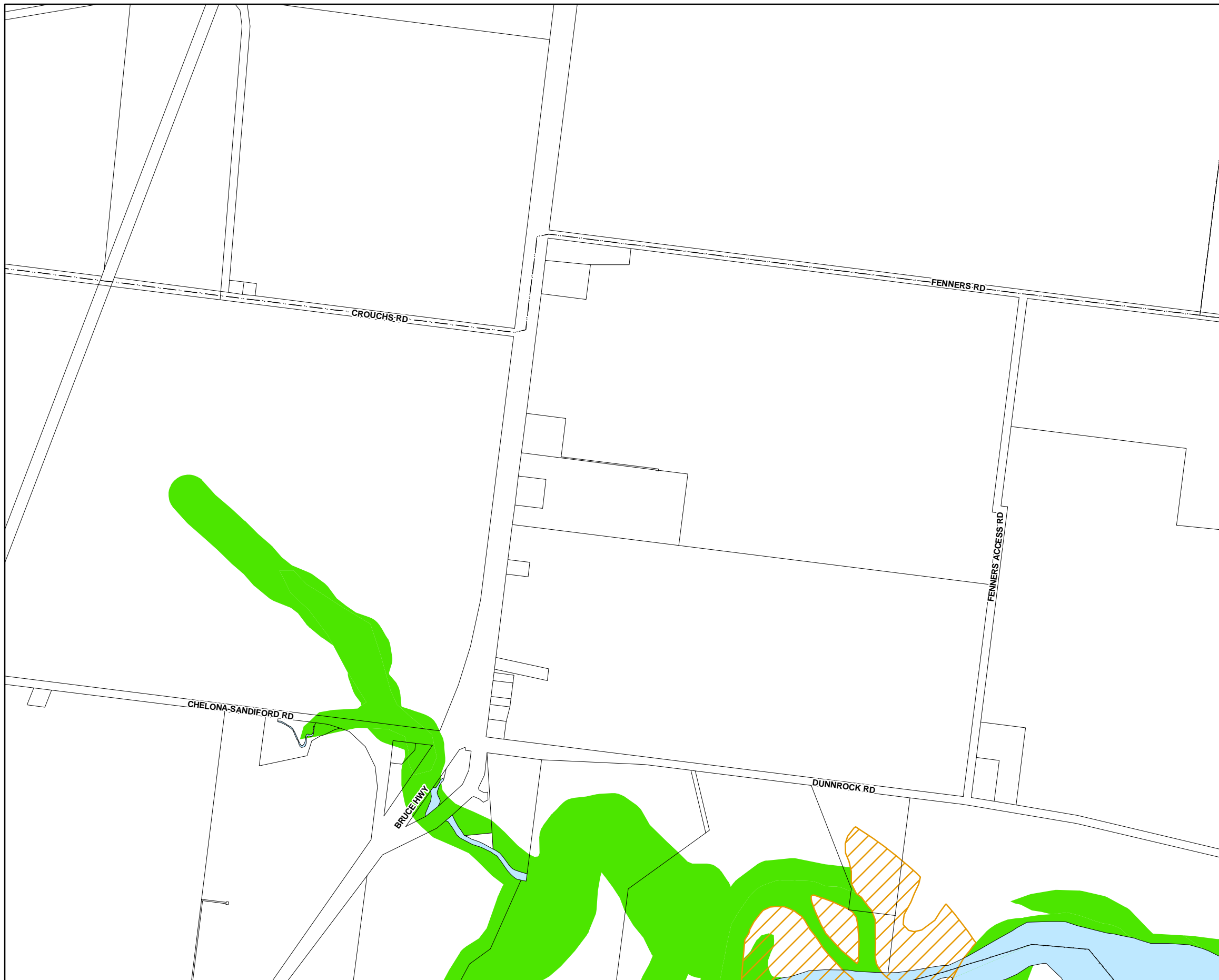
Effective from 26 April 2022

© Copyright Mackay Regional Council 2018
 Geocentric Datum of Australia 2020 (GDA2020)

Approx Scale @ A3 1:10000



Environmentally Significant Vegetation and Wildlife Habitats - BD - SV - 50



Environment

- Environmentally significant vegetation
- Wildlife habitat

Cadastre

- Local Government Boundary
- Cadastre - September 2021 (Sourced DNRME)
- Suburb or Locality
- Waterway or Waterbody

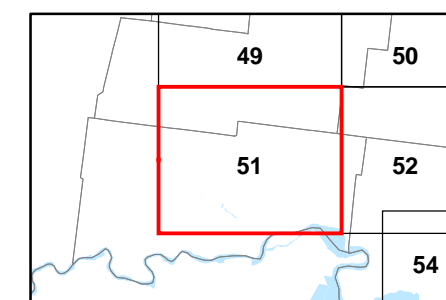
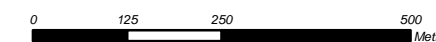
Environmentally significant vegetation data was compiled based off SPP - MSES - Regulated Vegetation data dated 30 July 2014. Wildlife habitat data reflects the Biodiversity - MSES - Wildlife Habitat - endangered and vulnerable layer dated 3 February 2020 and Wildlife Habitat - special least concern animal dated 3 February 2020. This data is to be used as a guide only for planning purposes.

While every care is taken to ensure the accuracy of this product Mackay Regional Council makes no representations or warranties about the accuracy, reliability, completeness or suitability for any particular purpose and disclaims all responsibility and all liability (including without limitation, liability in negligence) or all expenses, losses, damages (including indirect or consequential damage) and costs you may incur as a result of this product being inaccurate or incomplete in any way or for any reason.

Effective from 26 April 2022

© Copyright Mackay Regional Council 2018
Geocentric Datum of Australia 2020 (GDA2020)



Approx Scale @ A3 1:10000







Environmentally Significant Vegetation and Wildlife Habitats - **BD - SV - 51**



Environment

-  Environmentally significant vegetation
-  Wildlife habitat

Cadastre

-  Local Government Boundary
-  Cadastre - September 2021 (Sourced DNRME)
-  Suburb or Locality
-  Waterway or Waterbody

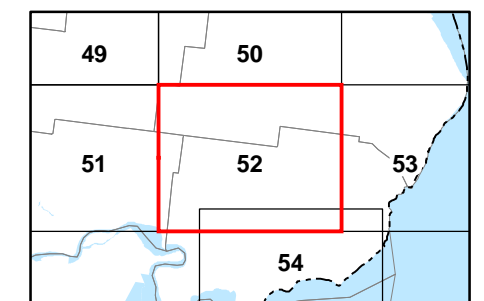

Environmentally significant vegetation data was compiled based off SPP - MSES - Regulated Vegetation data dated 30 July 2014. Wildlife habitat data reflects the Biodiversity - MSES - Wildlife Habitat - endangered and vulnerable layer dated 3 February 2020 and Wildlife Habitat - special least concern animal dated 3 February 2020. This data is to be used as a guide only for planning purposes.

While every care is taken to ensure the accuracy of this product Mackay Regional Council makes no representations or warranties about the accuracy, reliability, completeness or suitability for any particular purpose and disclaims all responsibility and all liability (including without limitation, liability in negligence) or all expenses, losses, damages (including indirect or consequential damage) and costs you may incur as a result of this product being inaccurate or incomplete in any way or for any reason.

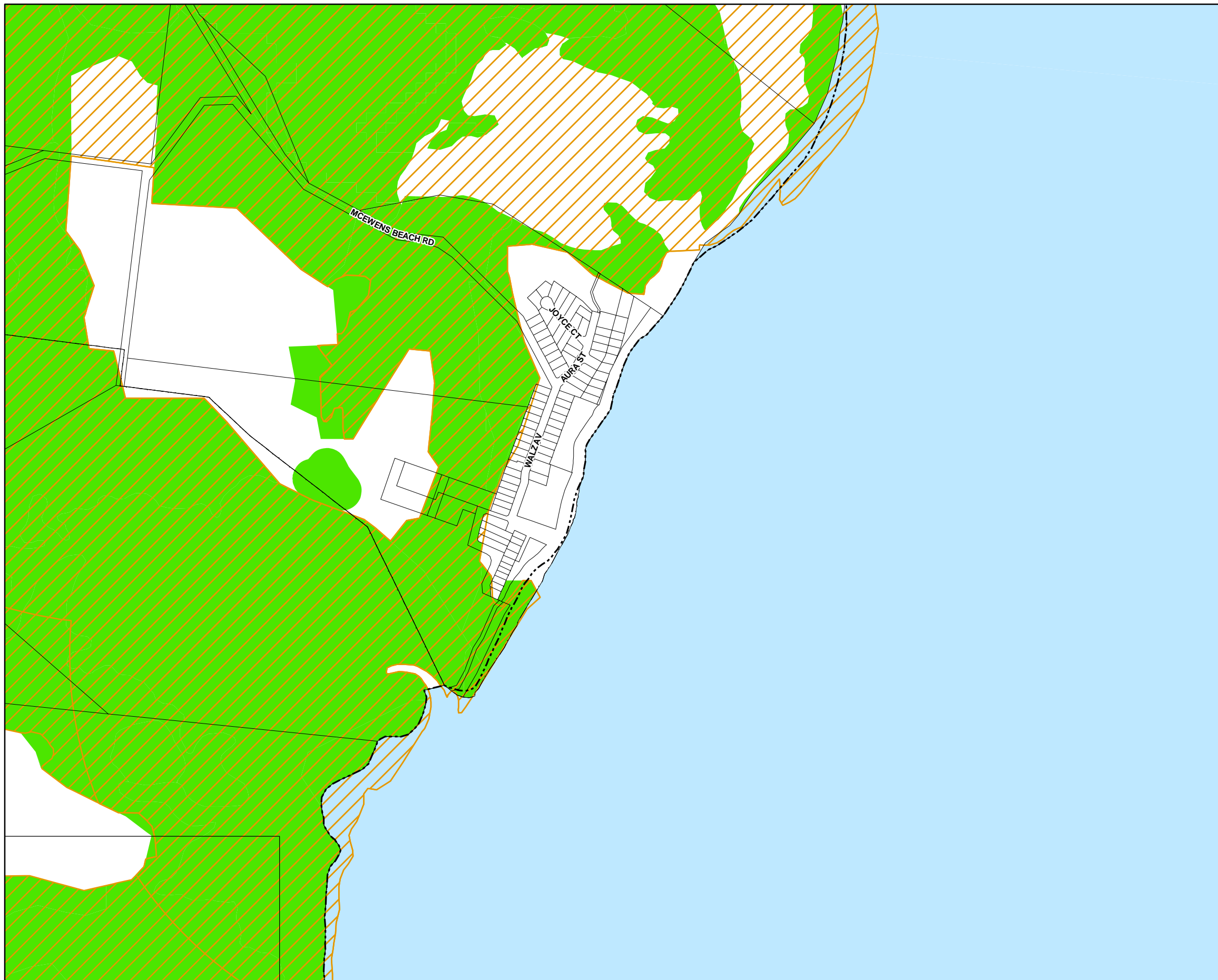
Effective from 26 April 2022

© Copyright Mackay Regional Council 2018
Geocentric Datum of Australia 2020 (GDA2020)



Approx Scale @ A3 1:10000







Environmentally Significant Vegetation
and Wildlife Habitats - **BD - SV - 52**



Environment

-  Environmentally significant vegetation
-  Wildlife habitat

Cadastre


-  Local Government Boundary
-  Cadastre - September 2021 (Sourced DNRME)
-  Suburb or Locality
-  Waterway or Waterbody

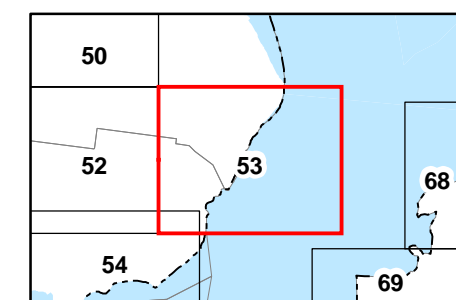
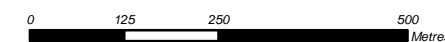
Environmentally significant vegetation data was compiled based off SPP - MSES - Regulated Vegetation data dated 30 July 2014. Wildlife habitat data reflects the Biodiversity - MSES - Wildlife Habitat - endangered and vulnerable layer dated 3 February 2020 and Wildlife Habitat - special least concern animal dated 3 February 2020. This data is to be used as a guide only for planning purposes.

While every care is taken to ensure the accuracy of this product Mackay Regional Council makes no representations or warranties about the accuracy, reliability, completeness or suitability for any particular purpose and disclaims all responsibility and all liability (including without limitation, liability in negligence) or all expenses, losses, damages (including indirect or consequential damage) and costs you may incur as a result of this product being inaccurate or incomplete in any way or for any reason.

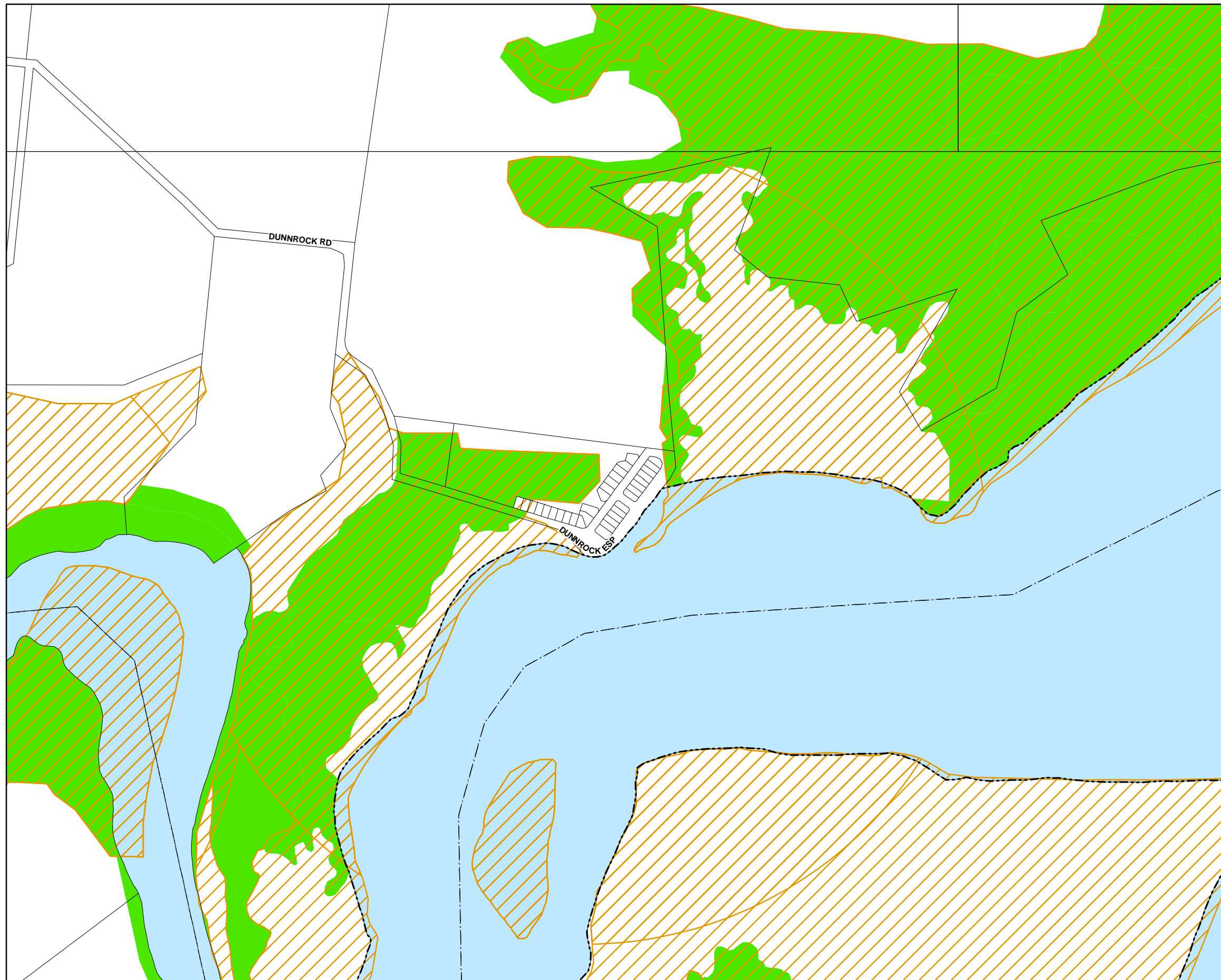
Effective from 26 April 2022

© Copyright Mackay Regional Council 2018
 Geocentric Datum of Australia 2020 (GDA2020)

Approx Scale @ A3 1:10000 



Environmentally Significant Vegetation
 and Wildlife Habitats - BD - SV - 53



Environment

- Environmentally significant vegetation
- Wildlife habitat

Cadastre

- Local Government Boundary
- Cadastre - September 2021 (Sourced DNRME)
- Suburb or Locality
- Waterway or Waterbody

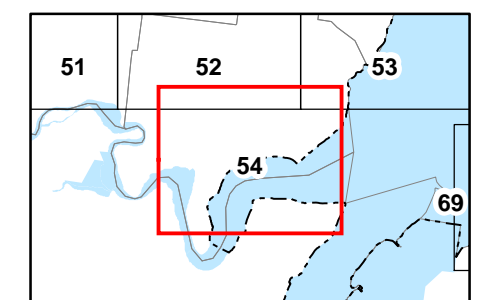

Environmentally significant vegetation data was compiled based off SPP - MSES - Regulated Vegetation data dated 30 July 2014. Wildlife habitat data reflects the Biodiversity - MSES - Wildlife Habitat - endangered and vulnerable layer dated 3 February 2020 and Wildlife Habitat - special least concern animal dated 3 February 2020. This data is to be used as a guide only for planning purposes.

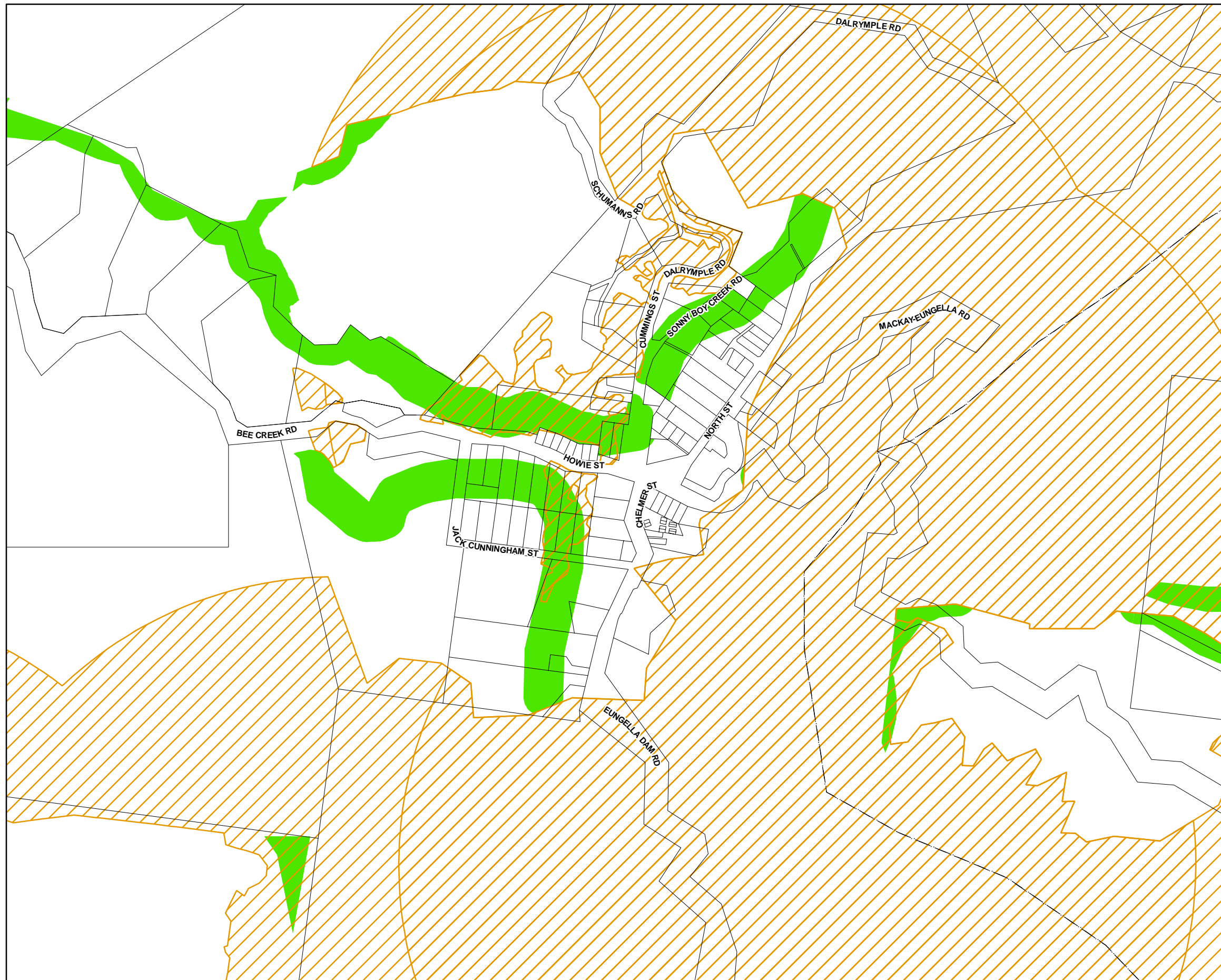
While every care is taken to ensure the accuracy of this product Mackay Regional Council makes no representations or warranties about the accuracy, reliability, completeness or suitability for any particular purpose and disclaims all responsibility and all liability (including without limitation, liability in negligence) or all expenses, losses, damages (including indirect or consequential damage) and costs you may incur as a result of this product being inaccurate or incomplete in any way or for any reason.

Effective from 26 April 2022



© Copyright Mackay Regional Council 2018
 Geocentric Datum of Australia 2020 (GDA2020)

Approx Scale @ A3 1:10000









Environment

-  Environmentally significant vegetation
-  Wildlife habitat

Cadastre

-  Local Government Boundary
-  Cadastre - September 2021 (Sourced DNRME)
-  Suburb or Locality
-  Waterway or Waterbody

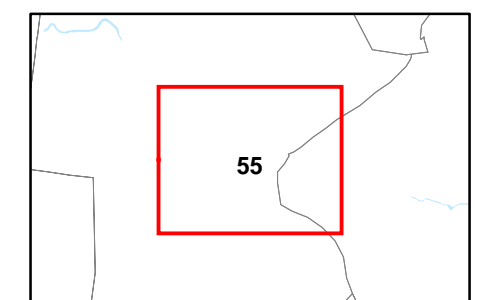

Environmentally significant vegetation data was compiled based off SPP - MSES - Regulated Vegetation data dated 30 July 2014. Wildlife habitat data reflects the Biodiversity - MSES - Wildlife Habitat - endangered and vulnerable layer dated 3 February 2020 and Wildlife Habitat - special least concern animal dated 3 February 2020. This data is to be used as a guide only for planning purposes.

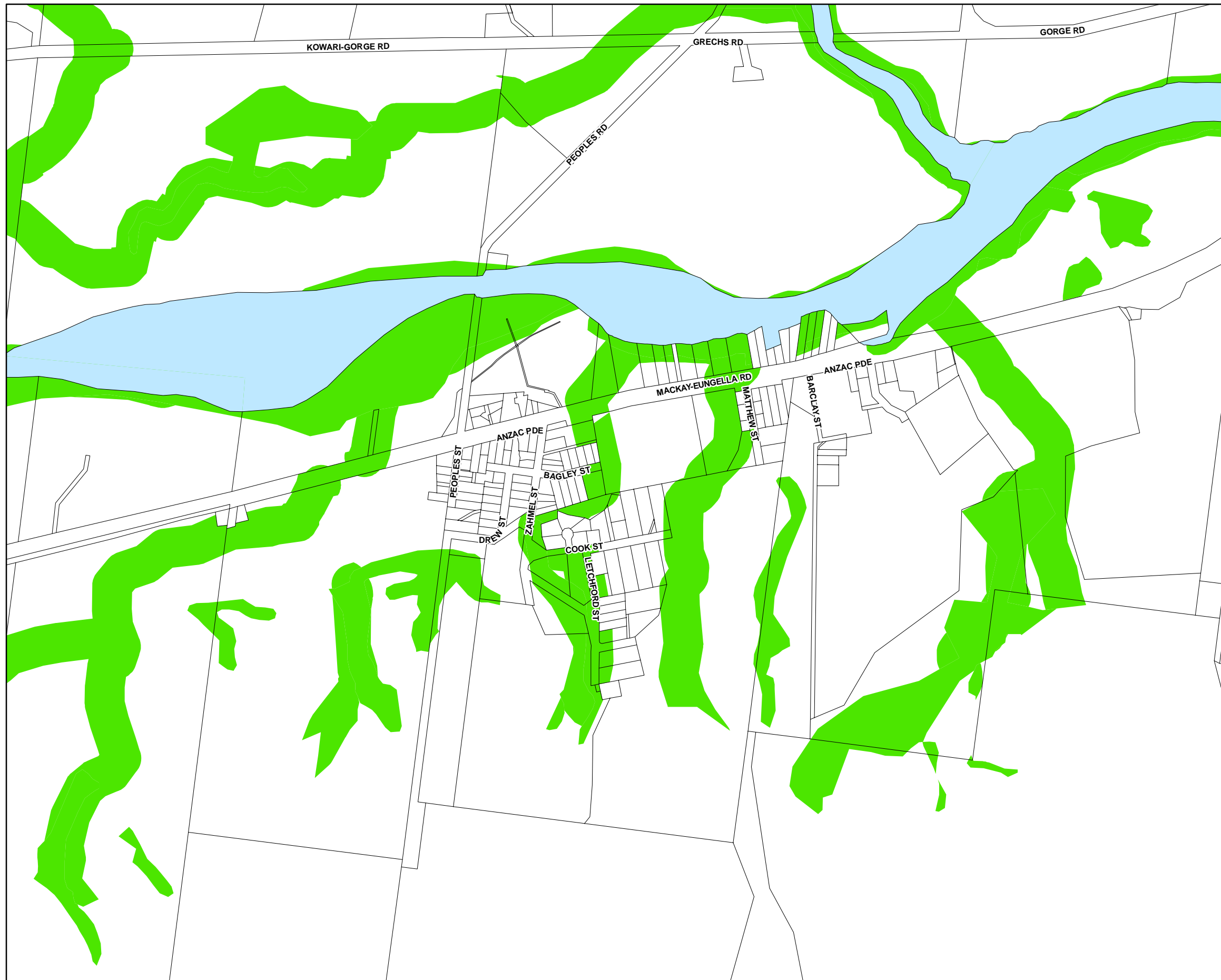
While every care is taken to ensure the accuracy of this product Mackay Regional Council makes no representations or warranties about the accuracy, reliability, completeness or suitability for any particular purpose and disclaims all responsibility and all liability (including without limitation, liability in negligence) or all expenses, losses, damages (including indirect or consequential damage) and costs you may incur as a result of this product being inaccurate or incomplete in any way or for any reason.

Effective from 26 April 2022

© Copyright Mackay Regional Council 2018
 Geocentric Datum of Australia 2020 (GDA2020)

Approx Scale @ A3 1:10000





Environment

- Environmentally significant vegetation
- Wildlife habitat

Cadastre

- Local Government Boundary
- Cadastre - September 2021 (Sourced DNRME)
- Suburb or Locality
- Waterway or Waterbody

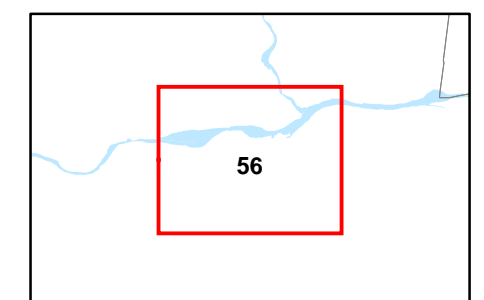
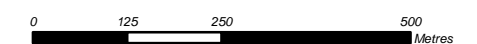
Environmentally significant vegetation data was compiled based off SPP - MSES - Regulated Vegetation data dated 30 July 2014. Wildlife habitat data reflects the Biodiversity - MSES - Wildlife Habitat - endangered and vulnerable layer dated 3 February 2020 and Wildlife Habitat - special least concern animal dated 3 February 2020. This data is to be used as a guide only for planning purposes.

While every care is taken to ensure the accuracy of this product Mackay Regional Council makes no representations or warranties about the accuracy, reliability, completeness or suitability for any particular purpose and disclaims all responsibility and all liability (including without limitation, liability in negligence) or all expenses, losses, damages (including indirect or consequential damage) and costs you may incur as a result of this product being inaccurate or incomplete in any way or for any reason.

Effective from 26 April 2022

© Copyright Mackay Regional Council 2018
 Geocentric Datum of Australia 2020 (GDA2020)

Approx Scale @ A3 1:10000





Environment

- Environmentally significant vegetation
- Wildlife habitat

Cadastre

- Local Government Boundary
- Cadastre - September 2021 (Sourced DNRME)
- Suburb or Locality
- Waterway or Waterbody

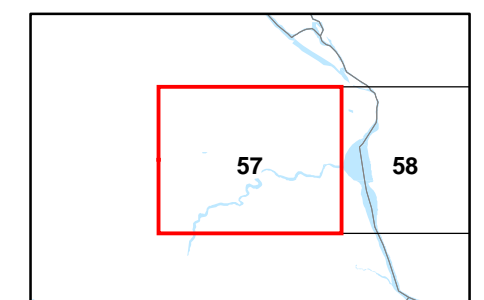
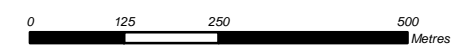
Environmentally significant vegetation data was compiled based off SPP - MSES - Regulated Vegetation data dated 30 July 2014. Wildlife habitat data reflects the Biodiversity - MSES - Wildlife Habitat - endangered and vulnerable layer dated 3 February 2020 and Wildlife Habitat - special least concern animal dated 3 February 2020. This data is to be used as a guide only for planning purposes.

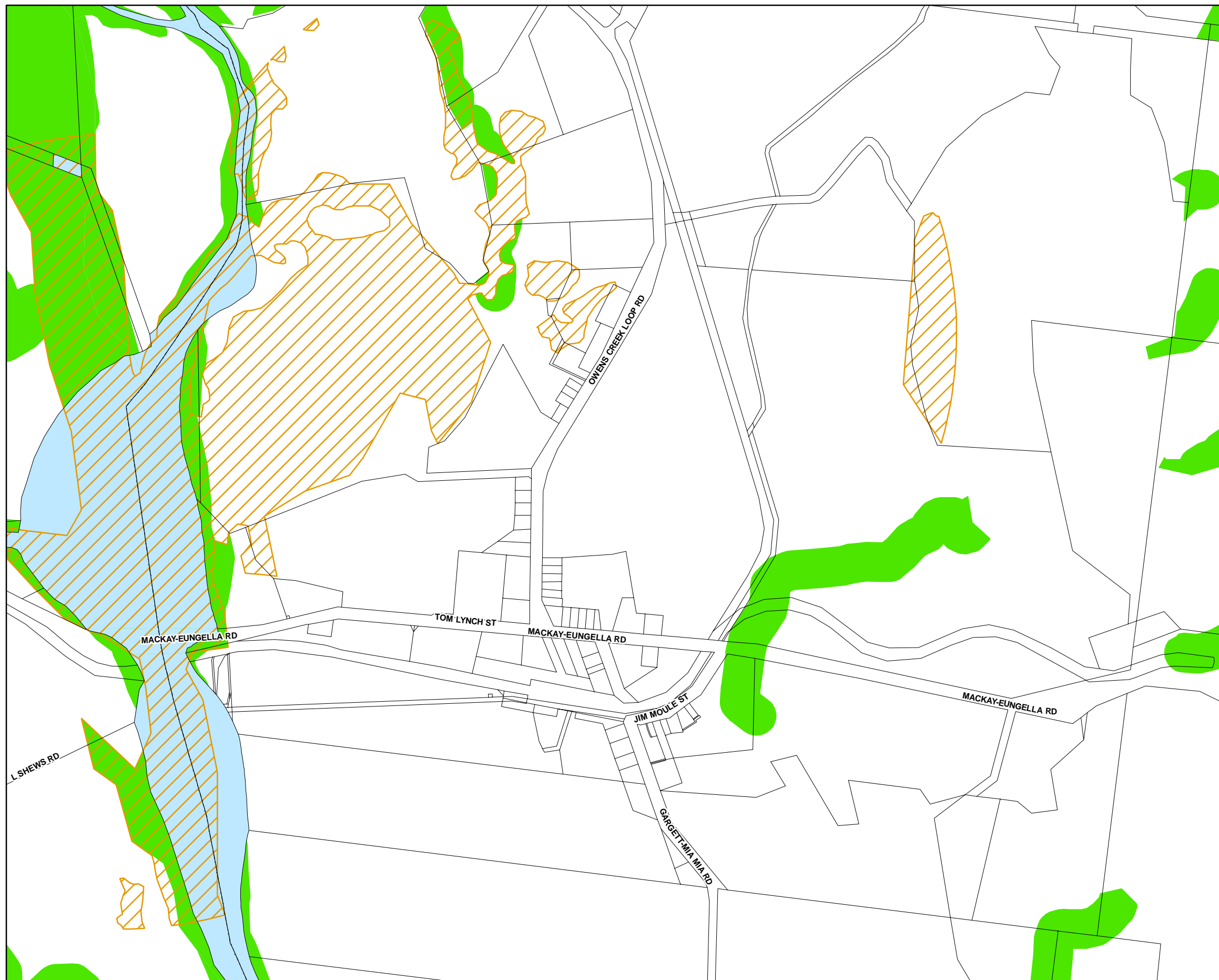
While every care is taken to ensure the accuracy of this product Mackay Regional Council makes no representations or warranties about the accuracy, reliability, completeness or suitability for any particular purpose and disclaims all responsibility and all liability (including without limitation, liability in negligence) or all expenses, losses, damages (including indirect or consequential damage) and costs you may incur as a result of this product being inaccurate or incomplete in any way or for any reason.

Effective from 26 April 2022



© Copyright Mackay Regional Council 2018
 Geocentric Datum of Australia 2020 (GDA2020)

Approx Scale @ A3 1:10000









Environment

-  Environmentally significant vegetation
-  Wildlife habitat

Cadastre

-  Local Government Boundary
-  Cadastre - September 2021 (Sourced DNRME)
-  Suburb or Locality
-  Waterway or Waterbody

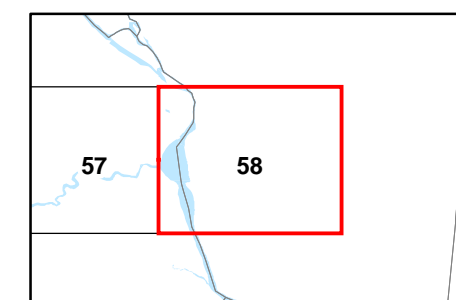
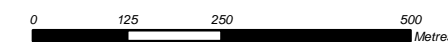
Environmentally significant vegetation data was compiled based off SPP - MSES - Regulated Vegetation data dated 30 July 2014. Wildlife habitat data reflects the Biodiversity - MSES - Wildlife Habitat - endangered and vulnerable layer dated 3 February 2020 and Wildlife Habitat - special least concern animal dated 3 February 2020. This data is to be used as a guide only for planning purposes.

While every care is taken to ensure the accuracy of this product Mackay Regional Council makes no representations or warranties about the accuracy, reliability, completeness or suitability for any particular purpose and disclaims all responsibility and all liability (including without limitation, liability in negligence) or all expenses, losses, damages (including indirect or consequential damage) and costs you may incur as a result of this product being inaccurate or incomplete in any way or for any reason.

Effective from 26 April 2022



© Copyright Mackay Regional Council 2018
 Geocentric Datum of Australia 2020 (GDA2020)

Approx Scale @ A3 1:10000 









Environment

-  Environmentally significant vegetation
-  Wildlife habitat

Cadastre

-  Local Government Boundary
-  Cadastre - September 2021 (Sourced DNRME)
-  Suburb or Locality
-  Waterway or Waterbody

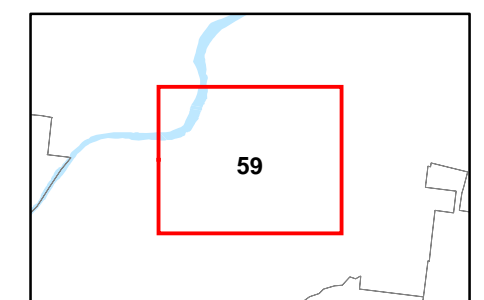

Environmentally significant vegetation data was compiled based off SPP - MSES - Regulated Vegetation data dated 30 July 2014. Wildlife habitat data reflects the Biodiversity - MSES - Wildlife Habitat - endangered and vulnerable layer dated 3 February 2020 and Wildlife Habitat - special least concern animal dated 3 February 2020. This data is to be used as a guide only for planning purposes.

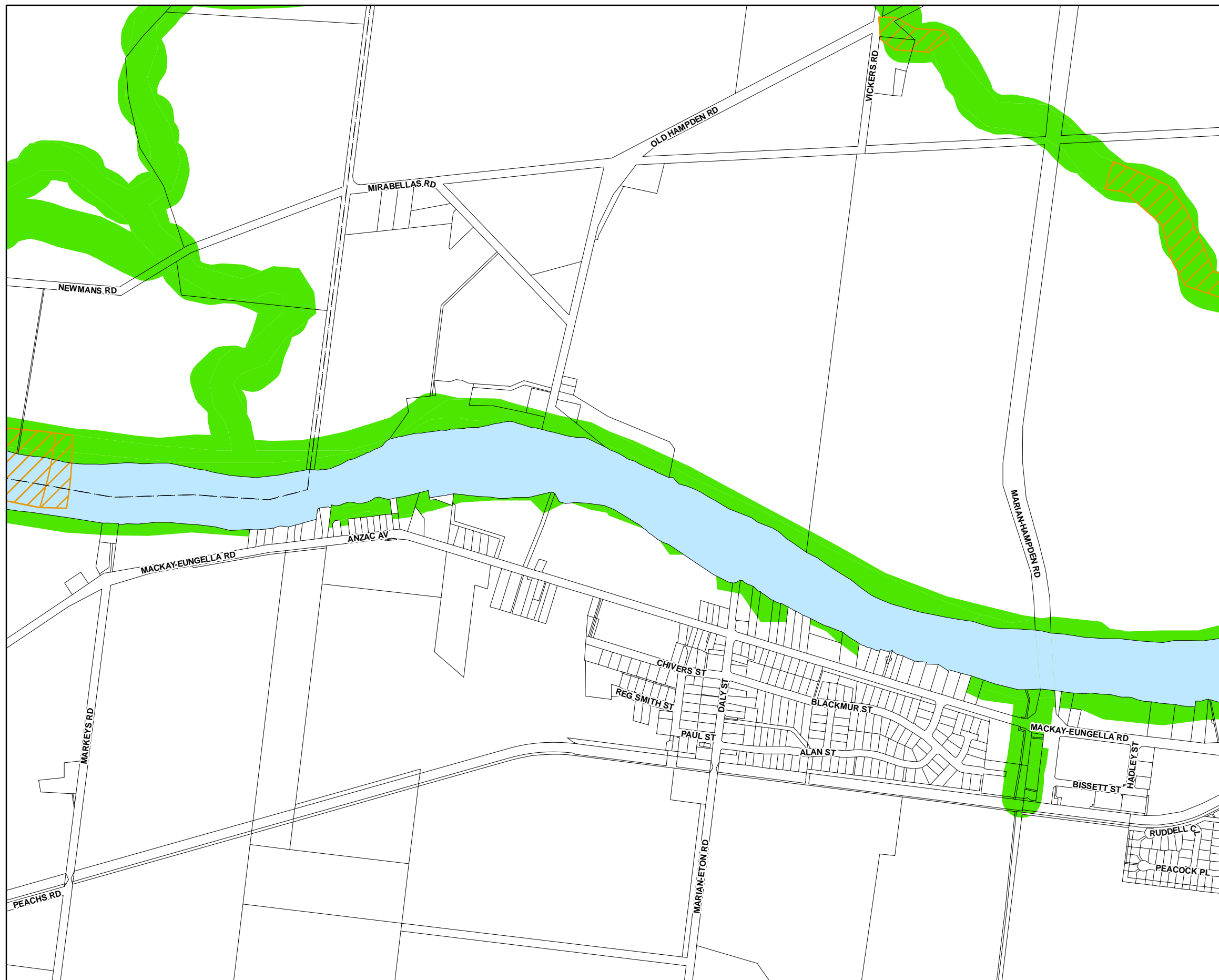
While every care is taken to ensure the accuracy of this product Mackay Regional Council makes no representations or warranties about the accuracy, reliability, completeness or suitability for any particular purpose and disclaims all responsibility and all liability (including without limitation, liability in negligence) or all expenses, losses, damages (including indirect or consequential damage) and costs you may incur as a result of this product being inaccurate or incomplete in any way or for any reason.

Effective from 26 April 2022

© Copyright Mackay Regional Council 2018
Geocentric Datum of Australia 2020 (GDA2020)

Approx Scale @ A3 1:10000





Environment

- Environmentally significant vegetation
- Wildlife habitat

Cadastre

- Local Government Boundary
- Cadastre - September 2021 (Sourced DNRME)
- Suburb or Locality
- Waterway or Waterbody

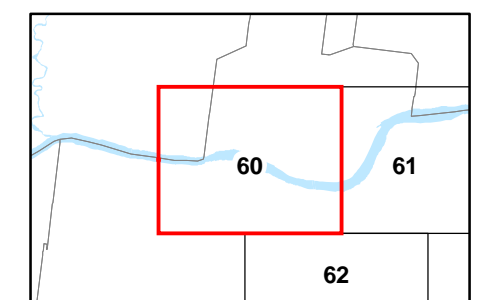

Environmentally significant vegetation data was compiled based off SPP - MSES - Regulated Vegetation data dated 30 July 2014. Wildlife habitat data reflects the Biodiversity - MSES - Wildlife Habitat - endangered and vulnerable layer dated 3 February 2020 and Wildlife Habitat - special least concern animal dated 3 February 2020. This data is to be used as a guide only for planning purposes.

While every care is taken to ensure the accuracy of this product Mackay Regional Council makes no representations or warranties about the accuracy, reliability, completeness or suitability for any particular purpose and disclaims all responsibility and all liability (including without limitation, liability in negligence) or all expenses, losses, damages (including indirect or consequential damage) and costs you may incur as a result of this product being inaccurate or incomplete in any way or for any reason.

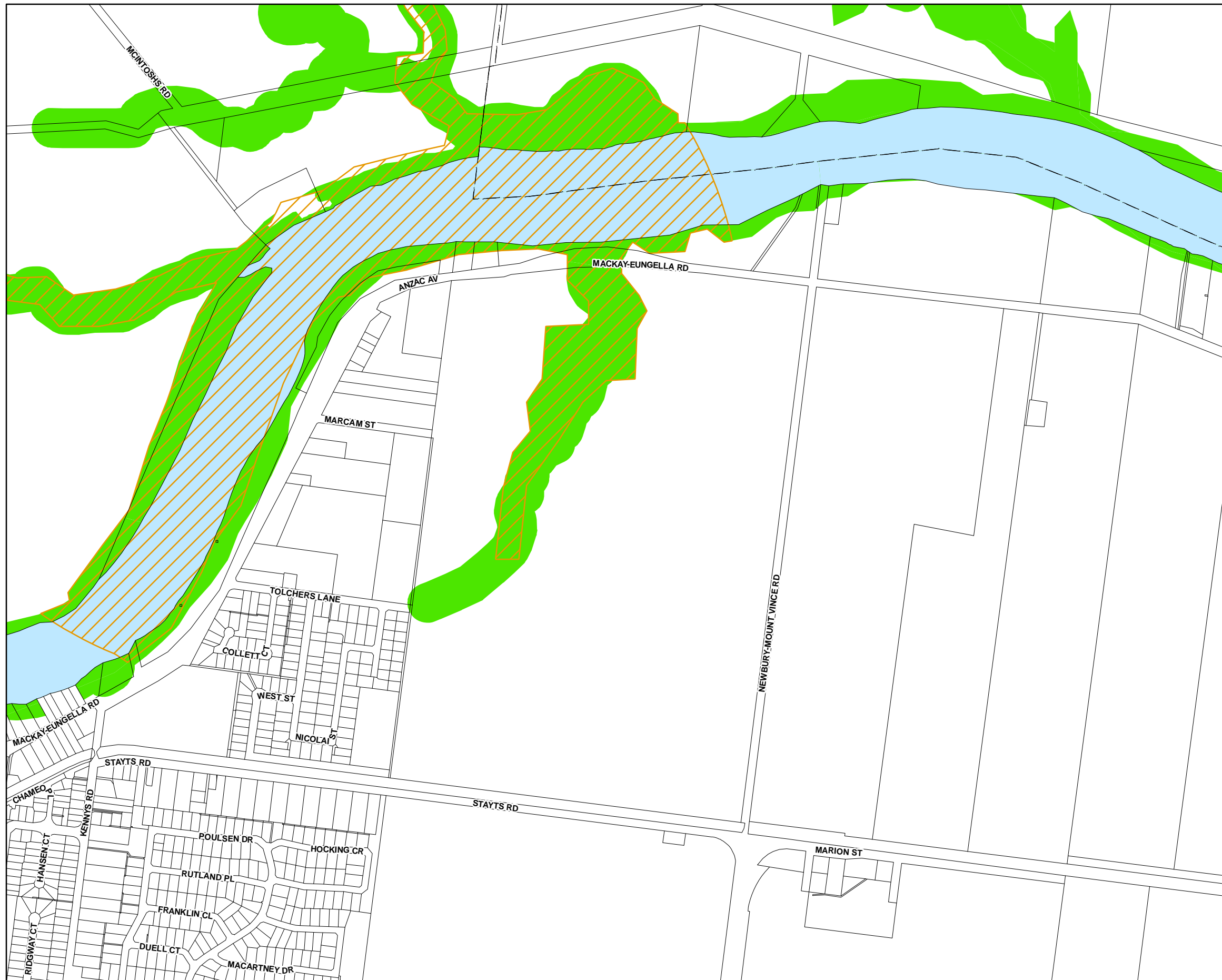
Effective from 26 April 2022

© Copyright Mackay Regional Council 2018
Geocentric Datum of Australia 2020 (GDA2020)



Approx Scale @ A3 1:10000







Environmentally Significant Vegetation
and Wildlife Habitats - BD - SV - 60



Environment

-  Environmentally significant vegetation
-  Wildlife habitat

Cadastre

-  Local Government Boundary
-  Cadastre - September 2021 (Sourced DNRME)
-  Suburb or Locality
-  Waterway or Waterbody

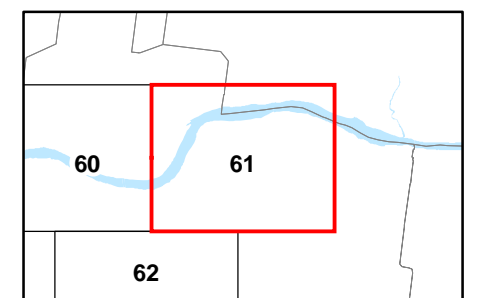

Environmentally significant vegetation data was compiled based off SPP - MSES - Regulated Vegetation data dated 30 July 2014. Wildlife habitat data reflects the Biodiversity - MSES - Wildlife Habitat - endangered and vulnerable layer dated 3 February 2020 and Wildlife Habitat - special least concern animal dated 3 February 2020. This data is to be used as a guide only for planning purposes.

While every care is taken to ensure the accuracy of this product Mackay Regional Council makes no representations or warranties about the accuracy, reliability, completeness or suitability for any particular purpose and disclaims all responsibility and all liability (including without limitation, liability in negligence) or all expenses, losses, damages (including indirect or consequential damage) and costs you may incur as a result of this product being inaccurate or incomplete in any way or for any reason.

Effective from 26 April 2022



© Copyright Mackay Regional Council 2018
 Geocentric Datum of Australia 2020 (GDA2020)

Approx Scale @ A3 1:10000









Environment

-  Environmentally significant vegetation
-  Wildlife habitat

Cadastre

-  Local Government Boundary
-  Cadastre - September 2021 (Sourced DNRME)
-  Suburb or Locality
-  Waterway or Waterbody

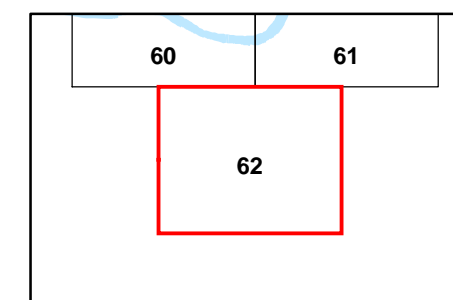
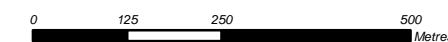
Environmentally significant vegetation data was compiled based off SPP - MSES - Regulated Vegetation data dated 30 July 2014. Wildlife habitat data reflects the Biodiversity - MSES - Wildlife Habitat - endangered and vulnerable layer dated 3 February 2020 and Wildlife Habitat - special least concern animal dated 3 February 2020. This data is to be used as a guide only for planning purposes.

While every care is taken to ensure the accuracy of this product Mackay Regional Council makes no representations or warranties about the accuracy, reliability, completeness or suitability for any particular purpose and disclaims all responsibility and all liability (including without limitation, liability in negligence) or all expenses, losses, damages (including indirect or consequential damage) and costs you may incur as a result of this product being inaccurate or incomplete in any way or for any reason.

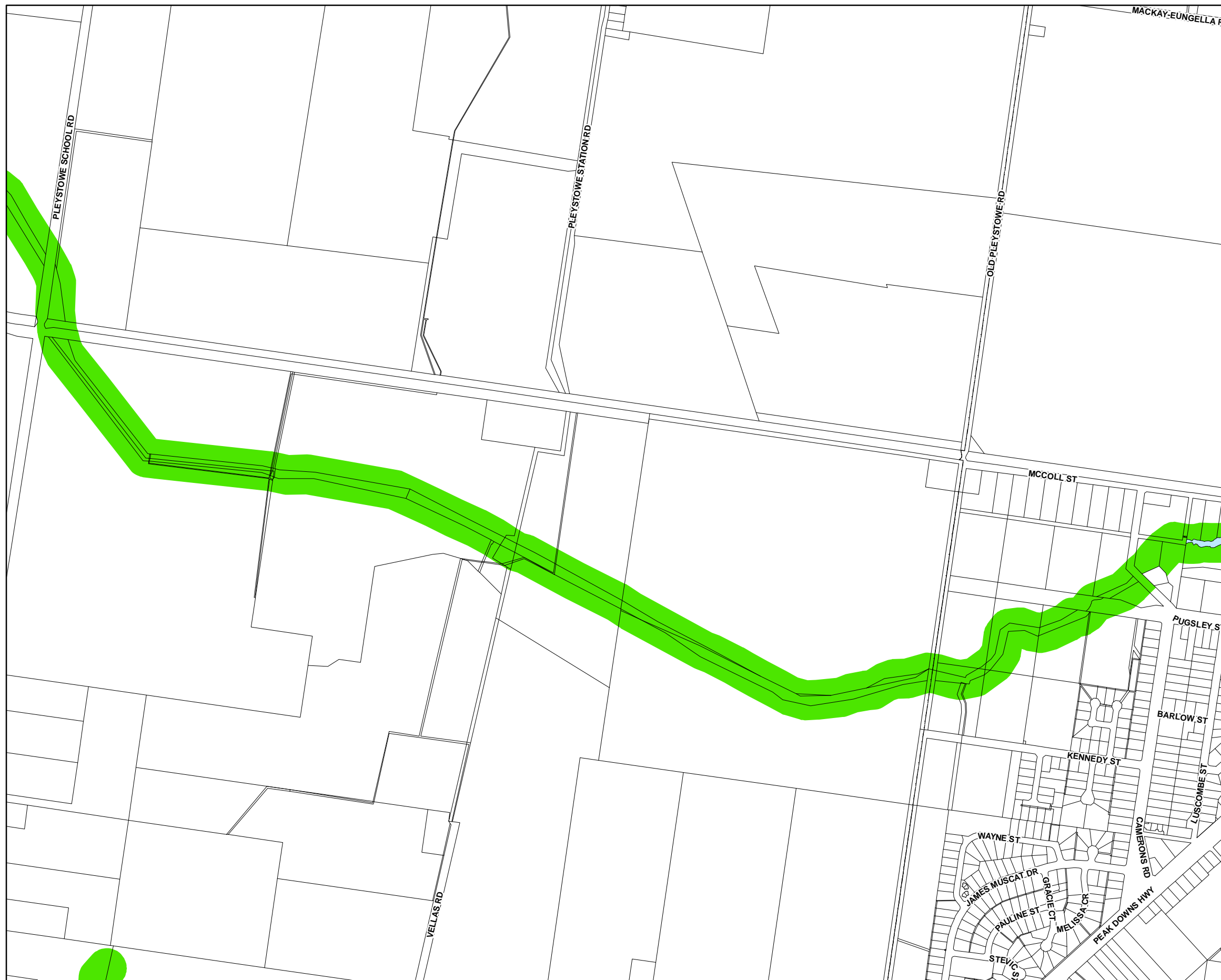
Effective from 26 April 2022

© Copyright Mackay Regional Council 2018
Geocentric Datum of Australia 2020 (GDA2020)



Approx Scale @ A3 1:10000 







Environmentally Significant Vegetation and Wildlife Habitats - BD - SV - 62



Environment

-  Environmentally significant vegetation
-  Wildlife habitat

Cadastre

-  Local Government Boundary
-  Cadastre - September 2021 (Sourced DNRME)
-  Suburb or Locality
-  Waterway or Waterbody

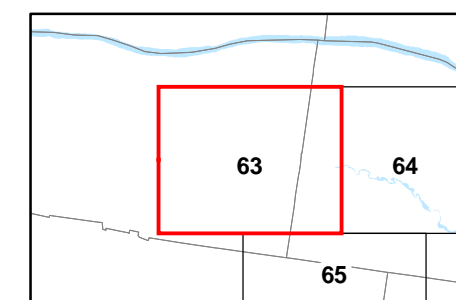

Environmentally significant vegetation data was compiled based off SPP - MSES - Regulated Vegetation data dated 30 July 2014. Wildlife habitat data reflects the Biodiversity - MSES - Wildlife Habitat - endangered and vulnerable layer dated 3 February 2020 and Wildlife Habitat - special least concern animal dated 3 February 2020. This data is to be used as a guide only for planning purposes.

While every care is taken to ensure the accuracy of this product Mackay Regional Council makes no representations or warranties about the accuracy, reliability, completeness or suitability for any particular purpose and disclaims all responsibility and all liability (including without limitation, liability in negligence) or all expenses, losses, damages (including indirect or consequential damage) and costs you may incur as a result of this product being inaccurate or incomplete in any way or for any reason.

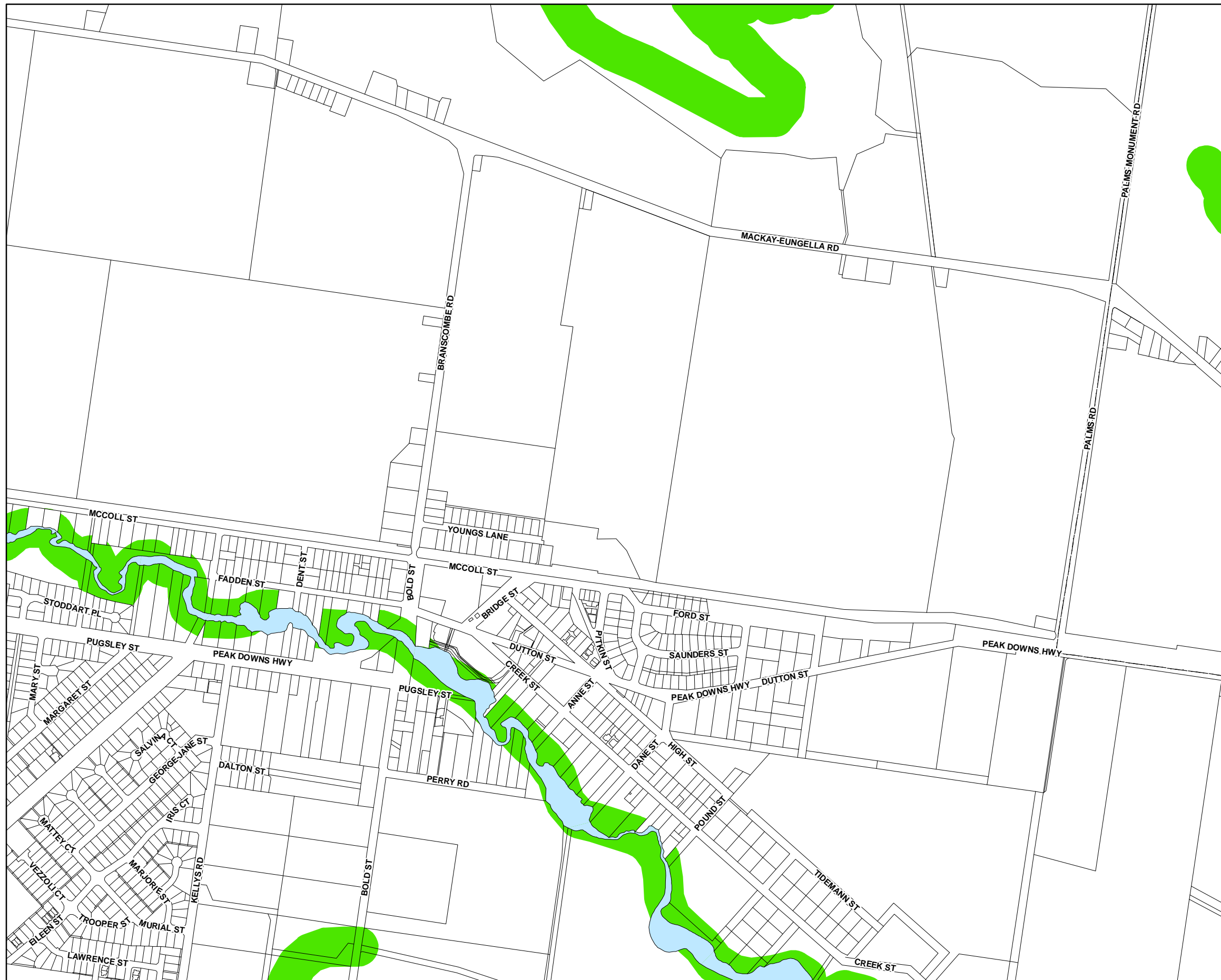
Effective from 26 April 2022

© Copyright Mackay Regional Council 2018
 Geocentric Datum of Australia 2020 (GDA2020)

Approx Scale @ A3 1:10000



Environmentally Significant Vegetation
 and Wildlife Habitats - BD - SV - 63



Environment

- Environmentally significant vegetation
- Wildlife habitat

Cadastre

- Local Government Boundary
- Cadastre - September 2021 (Sourced DNRME)
- Suburb or Locality
- Waterway or Waterbody

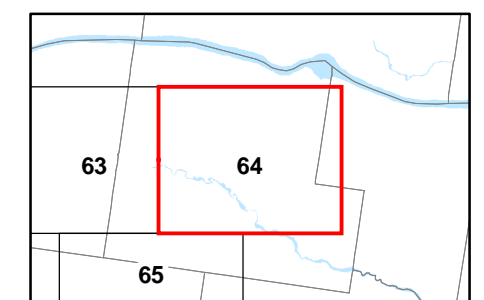
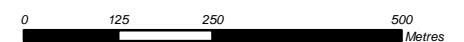
Environmentally significant vegetation data was compiled based off SPP - MSES - Regulated Vegetation data dated 30 July 2014. Wildlife habitat data reflects the Biodiversity - MSES - Wildlife Habitat - endangered and vulnerable layer dated 3 February 2020 and Wildlife Habitat - special least concern animal dated 3 February 2020. This data is to be used as a guide only for planning purposes.

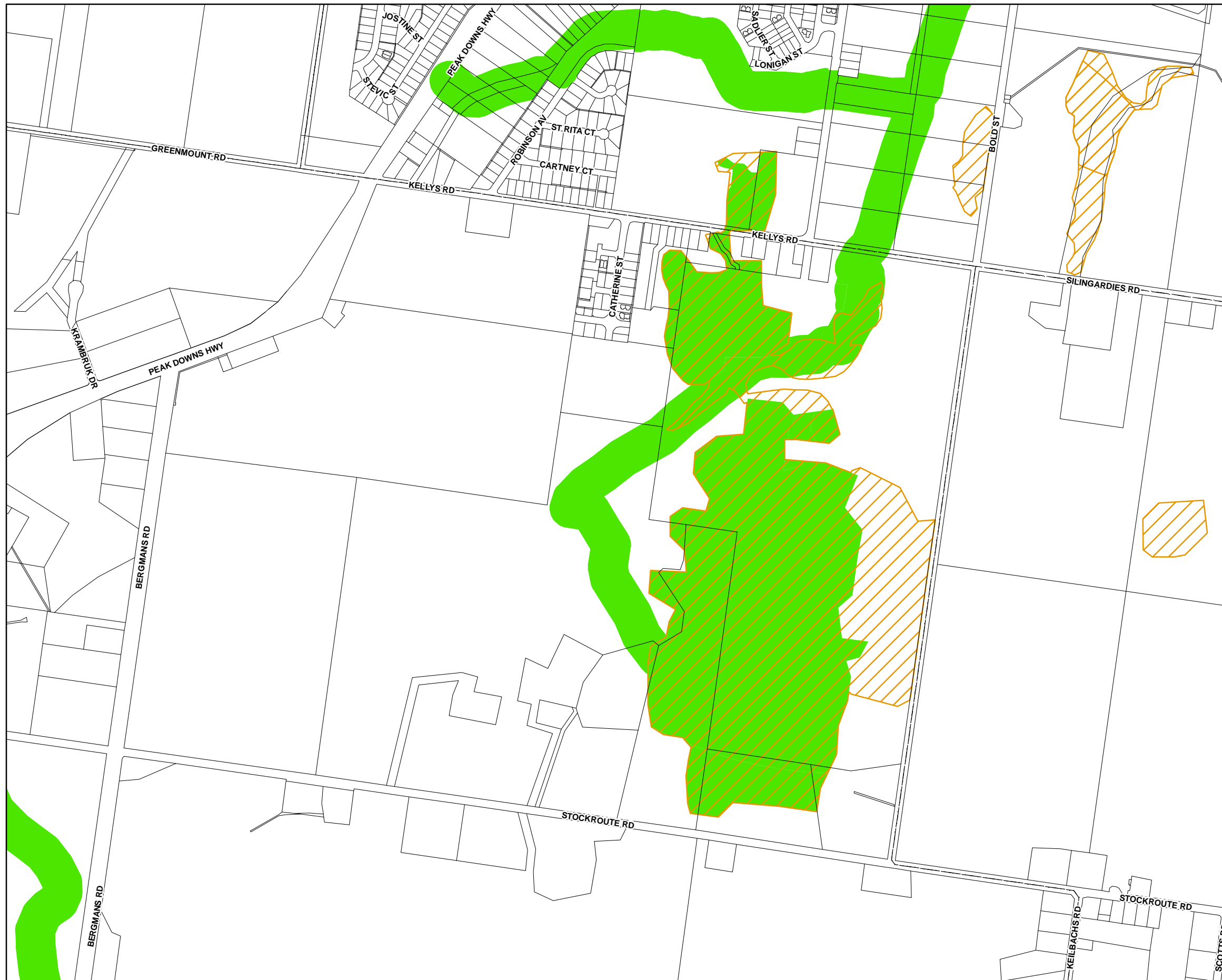
While every care is taken to ensure the accuracy of this product Mackay Regional Council makes no representations or warranties about the accuracy, reliability, completeness or suitability for any particular purpose and disclaims all responsibility and all liability (including without limitation, liability in negligence) or all expenses, losses, damages (including indirect or consequential damage) and costs you may incur as a result of this product being inaccurate or incomplete in any way or for any reason.

Effective from 26 April 2022



© Copyright Mackay Regional Council 2018
Geocentric Datum of Australia 2020 (GDA2020)

Approx Scale @ A3 1:10000









Environment

-  Environmentally significant vegetation
-  Wildlife habitat

Cadastre

-  Local Government Boundary
-  Cadastre - September 2021 (Sourced DNRME)
-  Suburb or Locality
-  Waterway or Waterbody

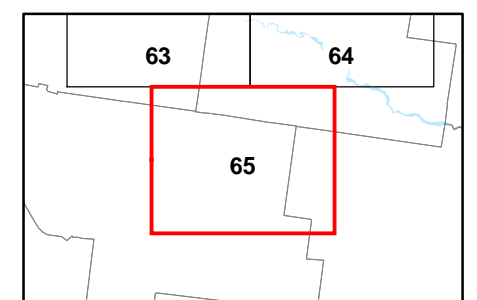

Environmentally significant vegetation data was compiled based off SPP - MSES - Regulated Vegetation data dated 30 July 2014. Wildlife habitat data reflects the Biodiversity - MSES - Wildlife Habitat - endangered and vulnerable layer dated 3 February 2020 and Wildlife Habitat - special least concern animal dated 3 February 2020. This data is to be used as a guide only for planning purposes.

While every care is taken to ensure the accuracy of this product Mackay Regional Council makes no representations or warranties about the accuracy, reliability, completeness or suitability for any particular purpose and disclaims all responsibility and all liability (including without limitation, liability in negligence) or all expenses, losses, damages (including indirect or consequential damage) and costs you may incur as a result of this product being inaccurate or incomplete in any way or for any reason.

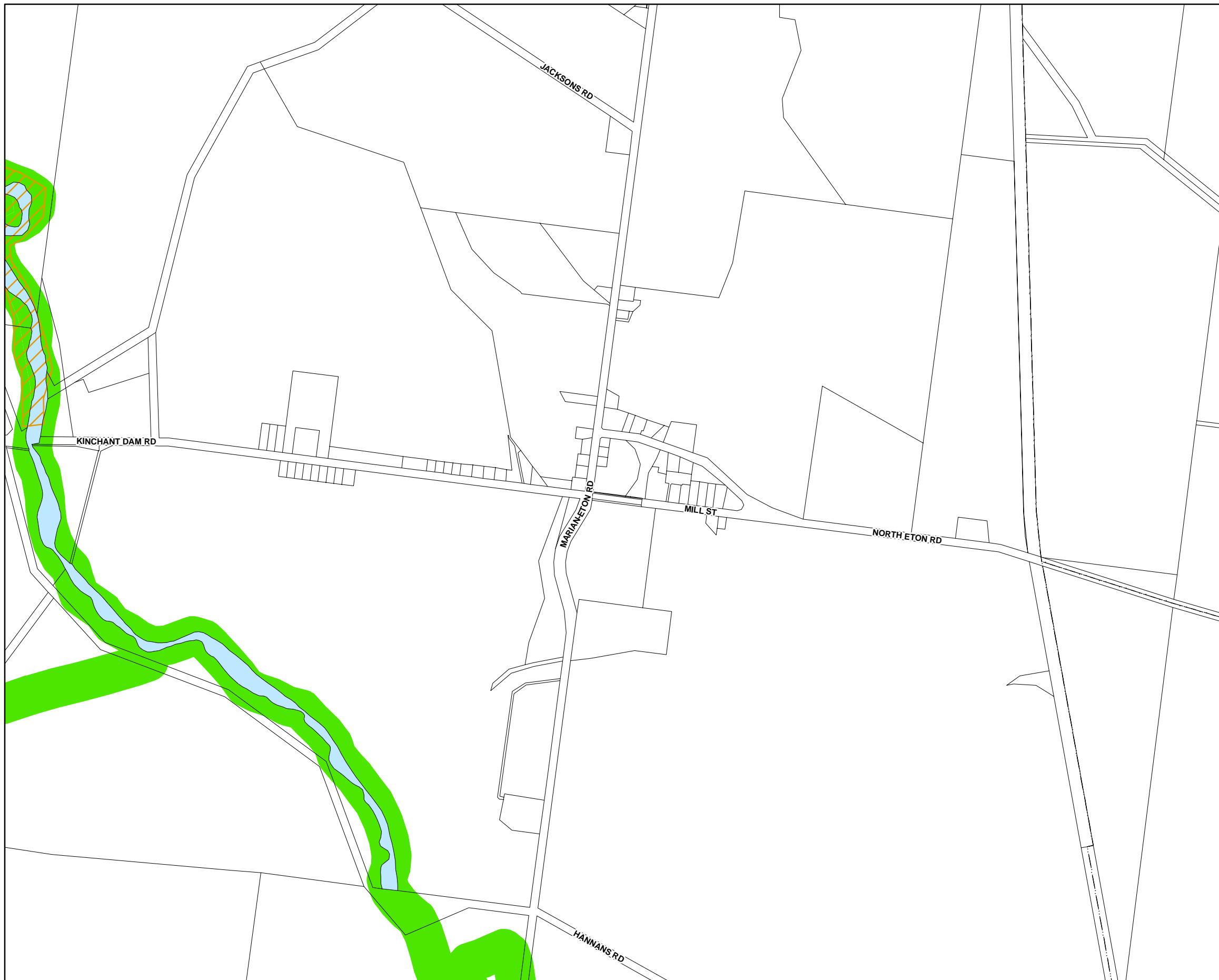
Effective from 26 April 2022

© Copyright Mackay Regional Council 2018
Geocentric Datum of Australia 2020 (GDA2020)

Approx Scale @ A3 1:10000



Environmentally Significant Vegetation
and Wildlife Habitats - **BD - SV - 65**



Environment

- Environmentally significant vegetation
- Wildlife habitat

Cadastre

- Local Government Boundary
- Cadastre - September 2021 (Sourced DNRME)
- Suburb or Locality
- Waterway or Waterbody

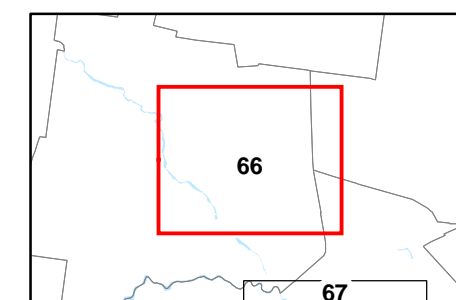
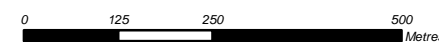
Environmentally significant vegetation data was compiled based off SPP - MSES - Regulated Vegetation data dated 30 July 2014. Wildlife habitat data reflects the Biodiversity - MSES - Wildlife Habitat - endangered and vulnerable layer dated 3 February 2020 and Wildlife Habitat - special least concern animal dated 3 February 2020. This data is to be used as a guide only for planning purposes.

While every care is taken to ensure the accuracy of this product Mackay Regional Council makes no representations or warranties about the accuracy, reliability, completeness or suitability for any particular purpose and disclaims all responsibility and all liability (including without limitation, liability in negligence) or all expenses, losses, damages (including indirect or consequential damage) and costs you may incur as a result of this product being inaccurate or incomplete in any way or for any reason.

Effective from 26 April 2022

© Copyright Mackay Regional Council 2018
 Geocentric Datum of Australia 2020 (GDA2020)



Approx Scale @ A3 1:10000







Environmentally Significant Vegetation
 and Wildlife Habitats - **BD - SV - 66**



Environment

-  Environmentally significant vegetation
-  Wildlife habitat

Cadastre

-  Local Government Boundary
-  Cadastre - September 2021 (Sourced DNRME)
-  Suburb or Locality
-  Waterway or Waterbody

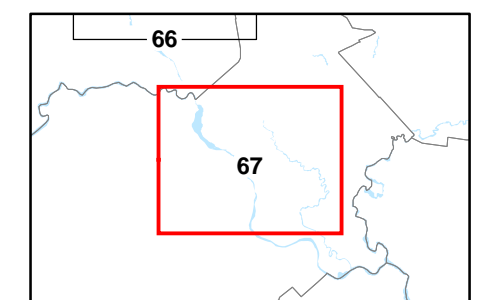

Environmentally significant vegetation data was compiled based off SPP - MSES - Regulated Vegetation data dated 30 July 2014. Wildlife habitat data reflects the Biodiversity - MSES - Wildlife Habitat - endangered and vulnerable layer dated 3 February 2020 and Wildlife Habitat - special least concern animal dated 3 February 2020. This data is to be used as a guide only for planning purposes.

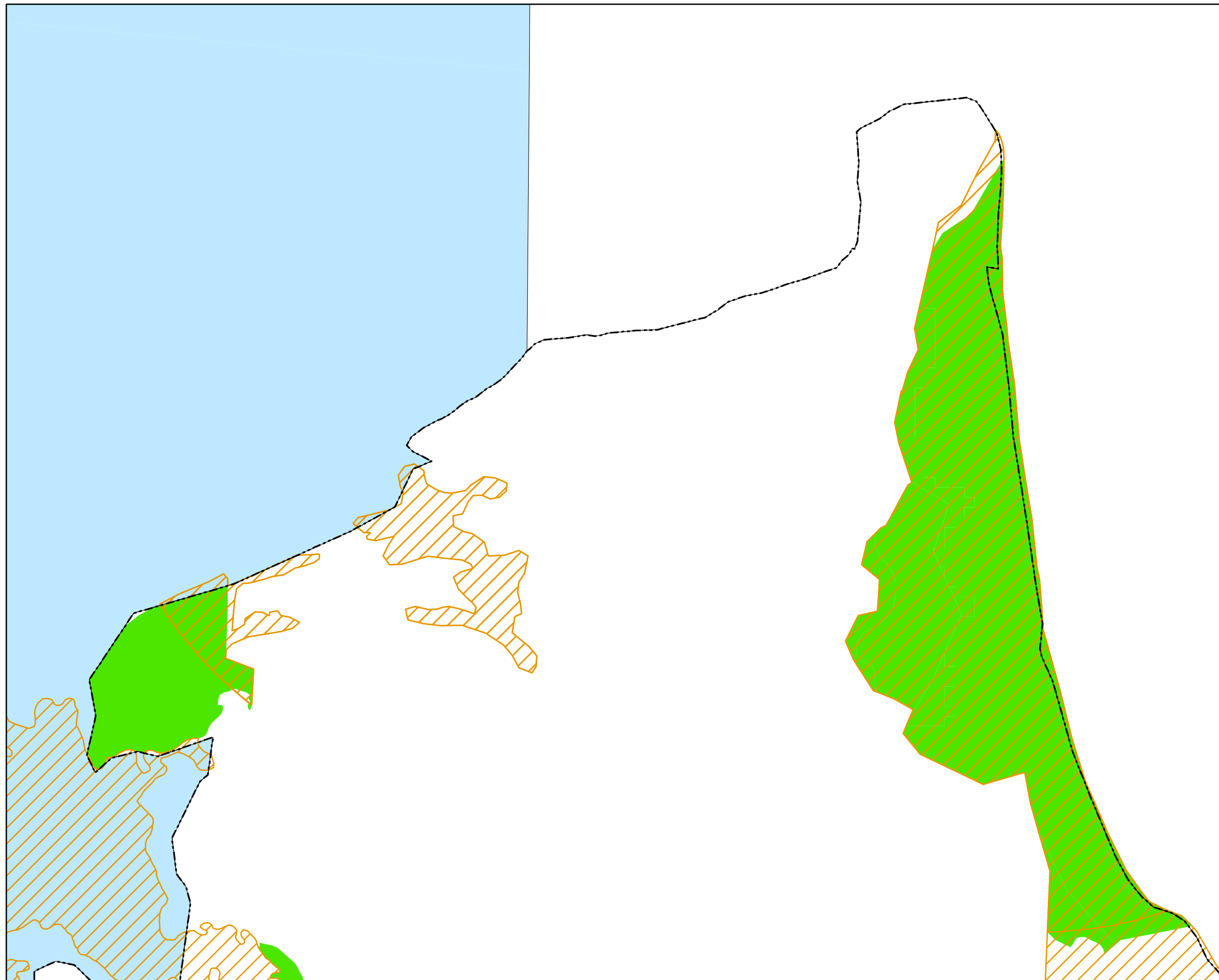
While every care is taken to ensure the accuracy of this product Mackay Regional Council makes no representations or warranties about the accuracy, reliability, completeness or suitability for any particular purpose and disclaims all responsibility and all liability (including without limitation, liability in negligence) or all expenses, losses, damages (including indirect or consequential damage) and costs you may incur as a result of this product being inaccurate or incomplete in any way or for any reason.

Effective from 26 April 2022

© Copyright Mackay Regional Council 2018
 Geocentric Datum of Australia 2020 (GDA2020)

Approx Scale @ A3 1:10000





Environment

- Environmentally significant vegetation
- Wildlife habitat

Cadastre

- Local Government Boundary
- Cadastre - September 2021 (Sourced DNRME)
- Suburb or Locality
- Waterway or Waterbody

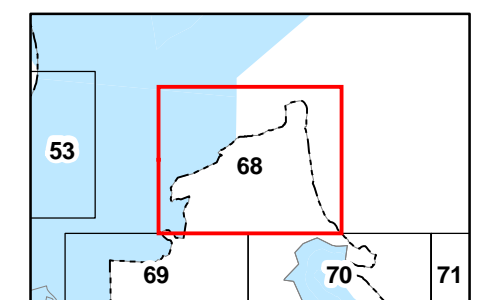

Environmentally significant vegetation data was compiled based off SPP - MSES - Regulated Vegetation data dated 30 July 2014. Wildlife habitat data reflects the Biodiversity - MSES - Wildlife Habitat - endangered and vulnerable layer dated 3 February 2020 and Wildlife Habitat - special least concern animal dated 3 February 2020. This data is to be used as a guide only for planning purposes.

While every care is taken to ensure the accuracy of this product Mackay Regional Council makes no representations or warranties about the accuracy, reliability, completeness or suitability for any particular purpose and disclaims all responsibility and all liability (including without limitation, liability in negligence) or all expenses, losses, damages (including indirect or consequential damage) and costs you may incur as a result of this product being inaccurate or incomplete in any way or for any reason.

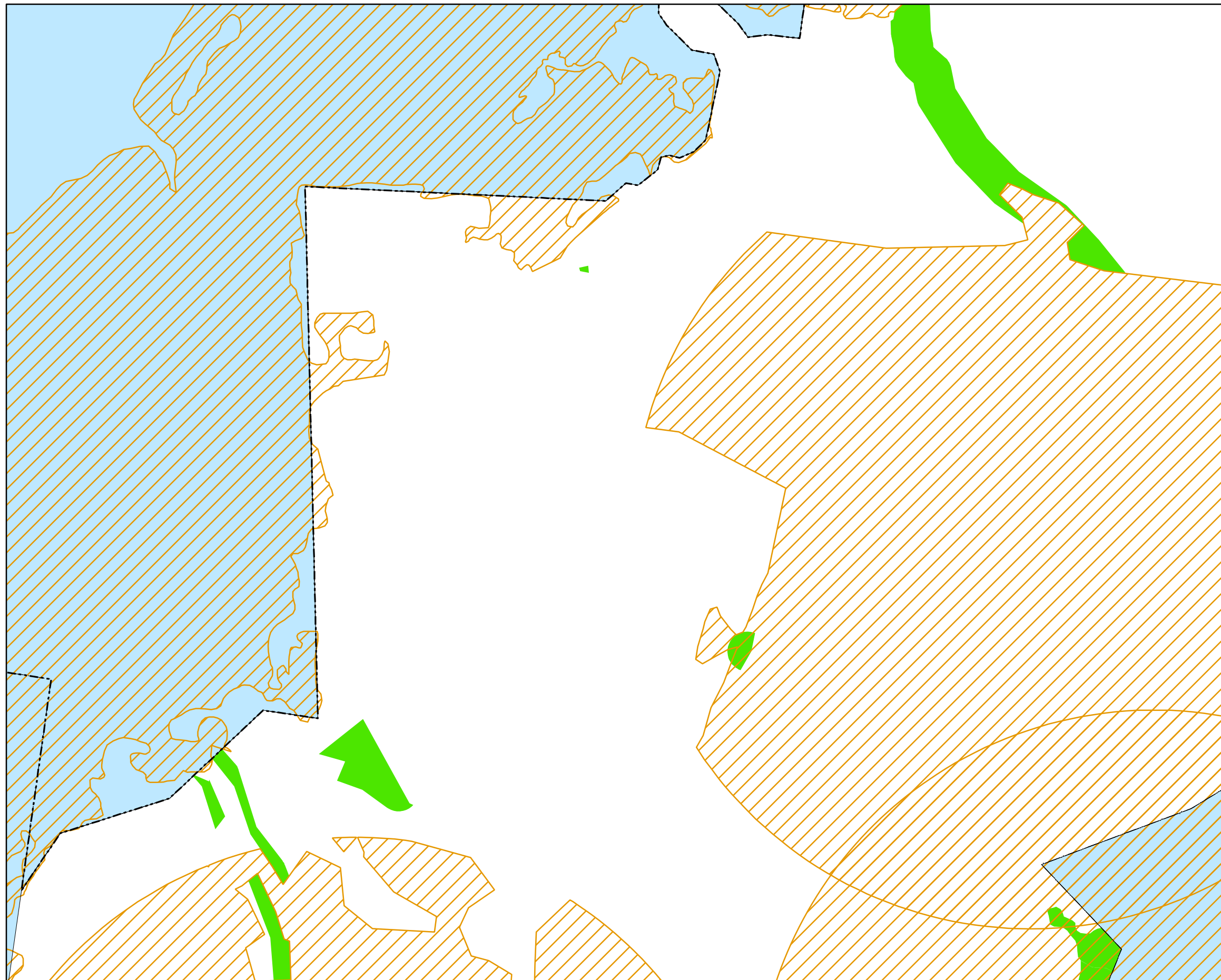
Effective from 26 April 2022

© Copyright Mackay Regional Council 2018
 Geocentric Datum of Australia 2020 (GDA2020)

Approx Scale @ A3 1:10000



Environmentally Significant Vegetation and Wildlife Habitats - **BD - SV - 68**



Environment

- Environmentally significant vegetation
- Wildlife habitat

Cadastre

- Local Government Boundary
- Cadastre - September 2021 (Sourced DNRME)
- Suburb or Locality
- Waterway or Waterbody

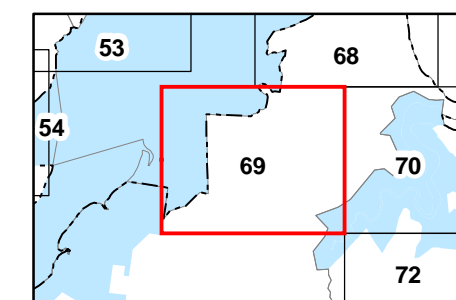

Environmentally significant vegetation data was compiled based off SPP - MSES - Regulated Vegetation data dated 30 July 2014. Wildlife habitat data reflects the Biodiversity - MSES - Wildlife Habitat - endangered and vulnerable layer dated 3 February 2020 and Wildlife Habitat - special least concern animal dated 3 February 2020. This data is to be used as a guide only for planning purposes.

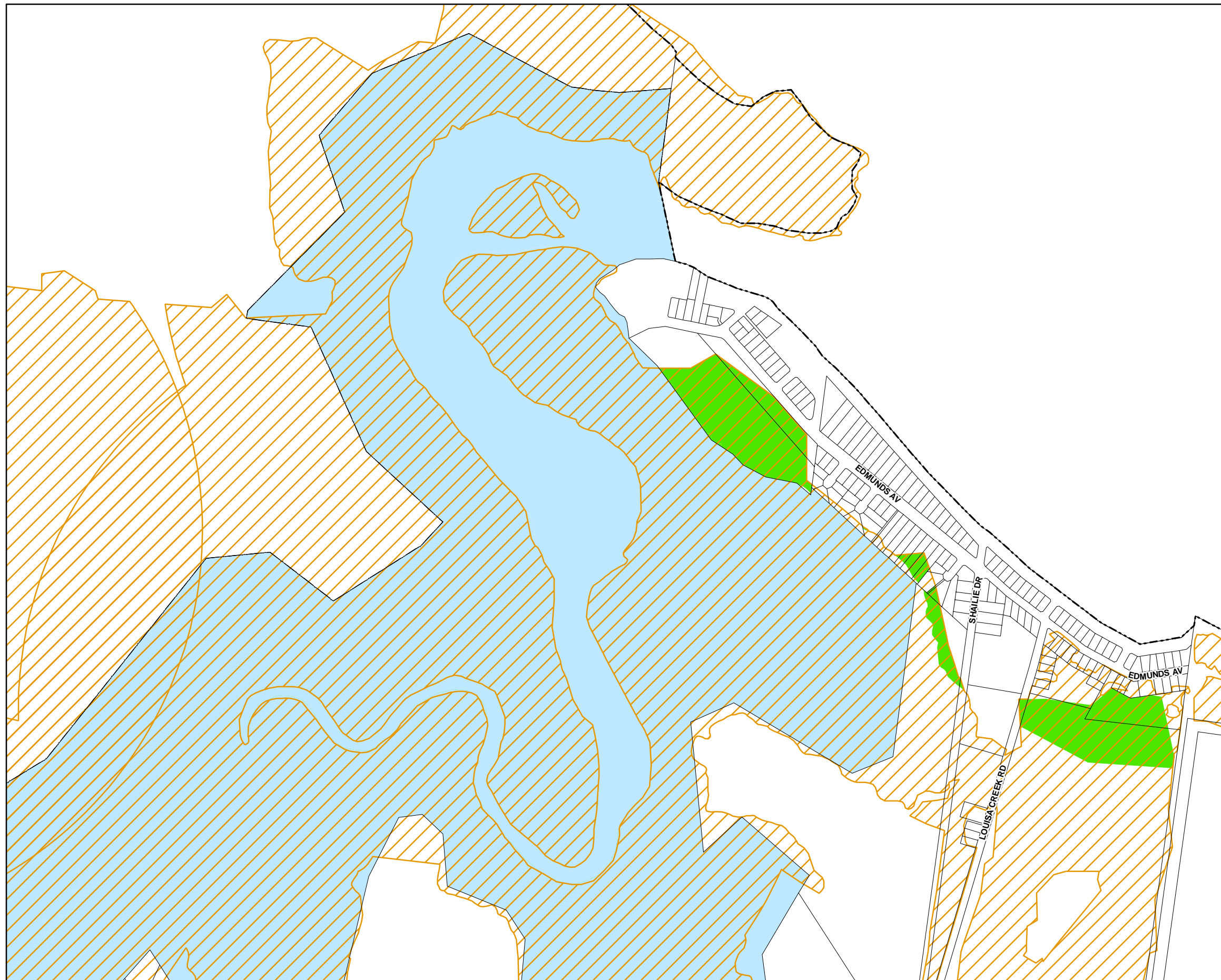
While every care is taken to ensure the accuracy of this product Mackay Regional Council makes no representations or warranties about the accuracy, reliability, completeness or suitability for any particular purpose and disclaims all responsibility and all liability (including without limitation, liability in negligence) or all expenses, losses, damages (including indirect or consequential damage) and costs you may incur as a result of this product being inaccurate or incomplete in any way or for any reason.

Effective from 26 April 2022

© Copyright Mackay Regional Council 2018
Geocentric Datum of Australia 2020 (GDA2020)

Approx Scale @ A3 1:10000





Environment

- Environmentally significant vegetation
- Wildlife habitat

Cadastre

- Local Government Boundary
- Cadastre - September 2021 (Sourced DNRME)
- Suburb or Locality
- Waterway or Waterbody

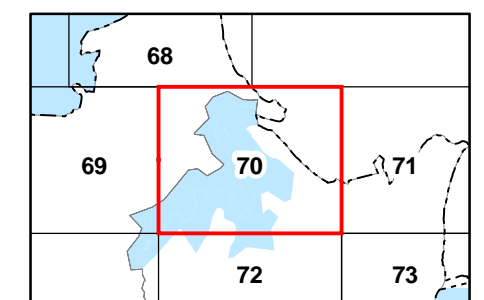
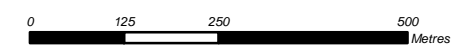
Environmentally significant vegetation data was compiled based off SPP - MSES - Regulated Vegetation data dated 30 July 2014. Wildlife habitat data reflects the Biodiversity - MSES - Wildlife Habitat - endangered and vulnerable layer dated 3 February 2020 and Wildlife Habitat - special least concern animal dated 3 February 2020. This data is to be used as a guide only for planning purposes.

While every care is taken to ensure the accuracy of this product Mackay Regional Council makes no representations or warranties about the accuracy, reliability, completeness or suitability for any particular purpose and disclaims all responsibility and all liability (including without limitation, liability in negligence) or all expenses, losses, damages (including indirect or consequential damage) and costs you may incur as a result of this product being inaccurate or incomplete in any way or for any reason.

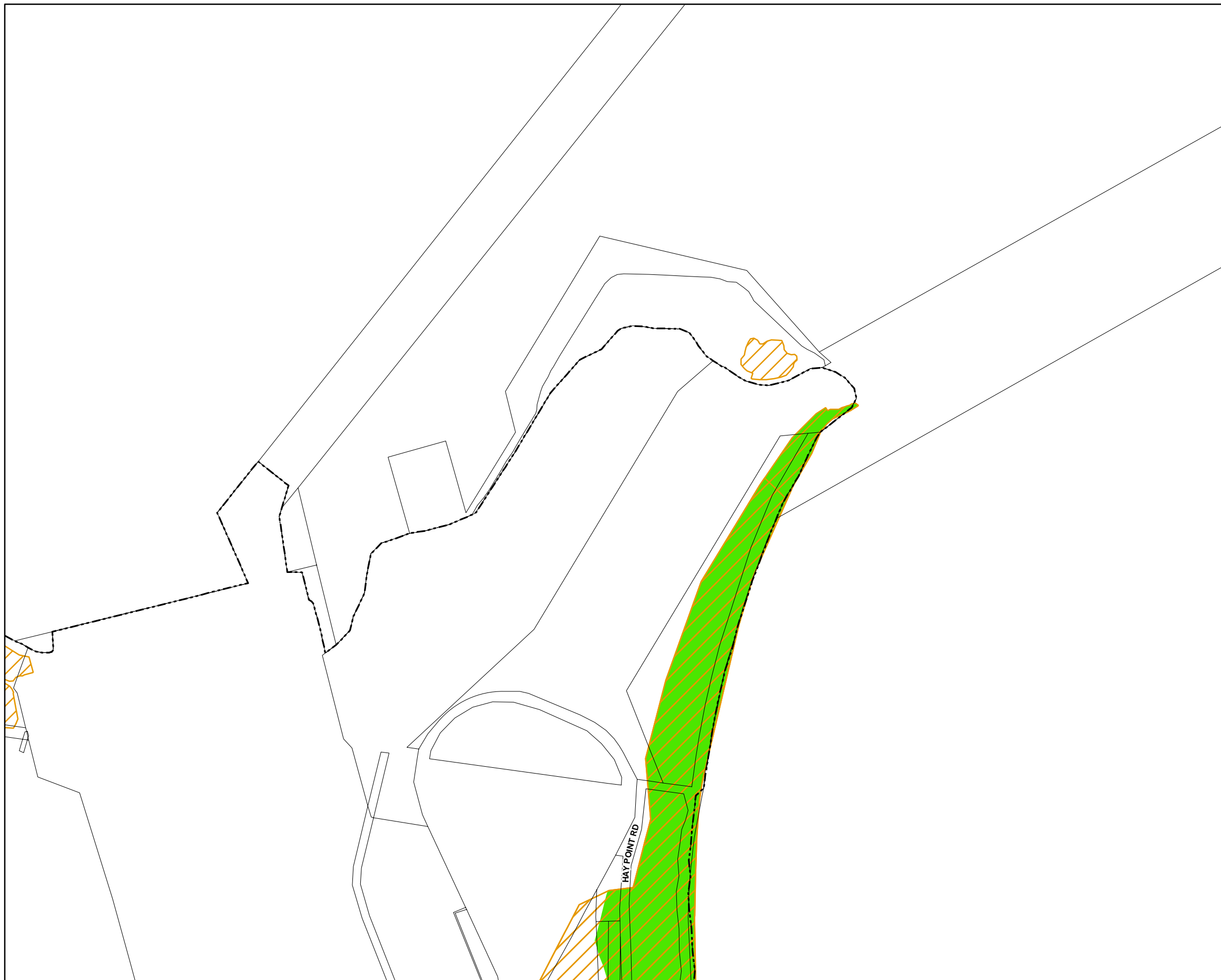
Effective from 26 April 2022

© Copyright Mackay Regional Council 2018
 Geocentric Datum of Australia 2020 (GDA2020)



Approx Scale @ A3 1:10000







Environmentally Significant Vegetation and Wildlife Habitats - BD - SV - 70



Environment

-  Environmentally significant vegetation
-  Wildlife habitat

Cadastre

-  Local Government Boundary
-  Cadastre - September 2021 (Sourced DNRME)
-  Suburb or Locality
-  Waterway or Waterbody

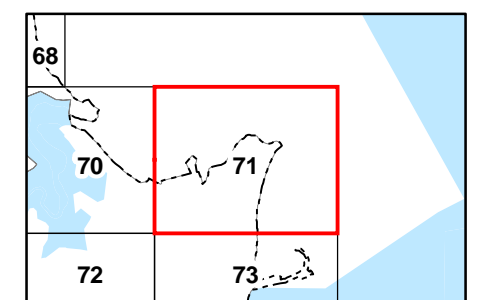

Environmentally significant vegetation data was compiled based off SPP - MSES - Regulated Vegetation data dated 30 July 2014. Wildlife habitat data reflects the Biodiversity - MSES - Wildlife Habitat - endangered and vulnerable layer dated 3 February 2020 and Wildlife Habitat - special least concern animal dated 3 February 2020. This data is to be used as a guide only for planning purposes.

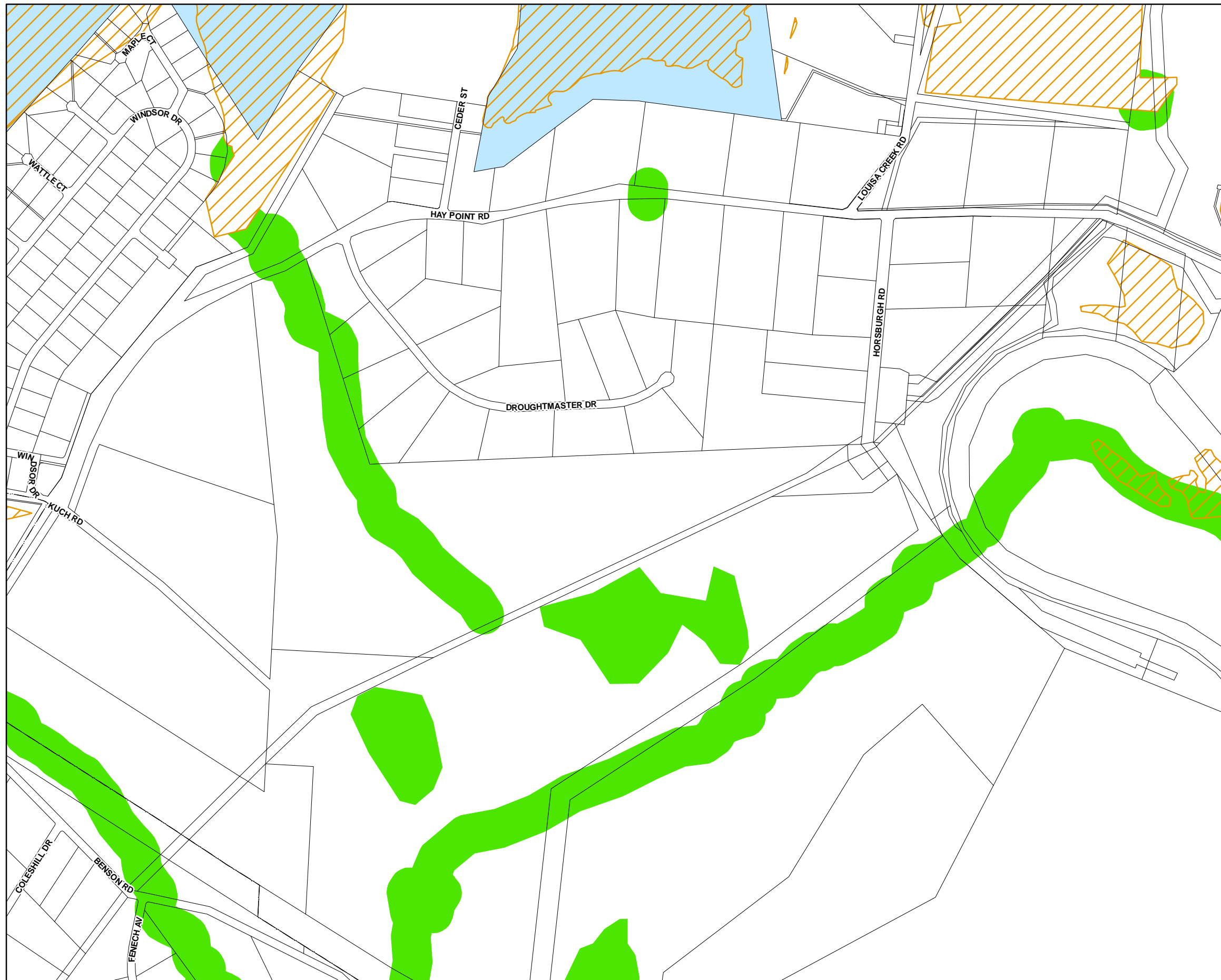
While every care is taken to ensure the accuracy of this product Mackay Regional Council makes no representations or warranties about the accuracy, reliability, completeness or suitability for any particular purpose and disclaims all responsibility and all liability (including without limitation, liability in negligence) or all expenses, losses, damages (including indirect or consequential damage) and costs you may incur as a result of this product being inaccurate or incomplete in any way or for any reason.

Effective from 26 April 2022

© Copyright Mackay Regional Council 2018
 Geocentric Datum of Australia 2020 (GDA2020)

Approx Scale @ A3 1:10000





Environment

- Environmentally significant vegetation
- Wildlife habitat

Cadastre

- Local Government Boundary
- Cadastre - September 2021 (Sourced DNRME)
- Suburb or Locality
- Waterway or Waterbody

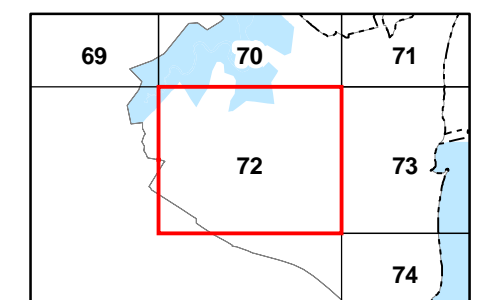

Environmentally significant vegetation data was compiled based off SPP - MSES - Regulated Vegetation data dated 30 July 2014. Wildlife habitat data reflects the Biodiversity - MSES - Wildlife Habitat - endangered and vulnerable layer dated 3 February 2020 and Wildlife Habitat - special least concern animal dated 3 February 2020. This data is to be used as a guide only for planning purposes.

While every care is taken to ensure the accuracy of this product Mackay Regional Council makes no representations or warranties about the accuracy, reliability, completeness or suitability for any particular purpose and disclaims all responsibility and all liability (including without limitation, liability in negligence) or all expenses, losses, damages (including indirect or consequential damage) and costs you may incur as a result of this product being inaccurate or incomplete in any way or for any reason.

Effective from 26 April 2022

© Copyright Mackay Regional Council 2018
 Geocentric Datum of Australia 2020 (GDA2020)



Approx Scale @ A3 1:10000







Environmentally Significant Vegetation and Wildlife Habitats - BD - SV - 72



Environment

-  Environmentally significant vegetation
-  Wildlife habitat

Cadastre

-  Local Government Boundary
-  Cadastre - September 2021 (Sourced DNRME)
-  Suburb or Locality
-  Waterway or Waterbody

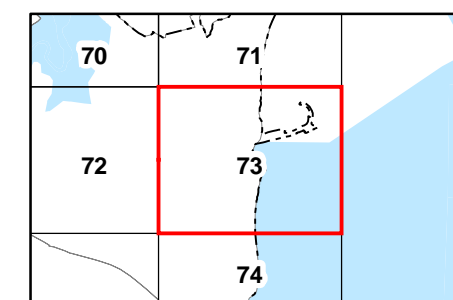
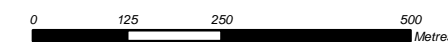
Environmentally significant vegetation data was compiled based off SPP - MSES - Regulated Vegetation data dated 30 July 2014. Wildlife habitat data reflects the Biodiversity - MSES - Wildlife Habitat - endangered and vulnerable layer dated 3 February 2020 and Wildlife Habitat - special least concern animal dated 3 February 2020. This data is to be used as a guide only for planning purposes.

While every care is taken to ensure the accuracy of this product Mackay Regional Council makes no representations or warranties about the accuracy, reliability, completeness or suitability for any particular purpose and disclaims all responsibility and all liability (including without limitation, liability in negligence) or all expenses, losses, damages (including indirect or consequential damage) and costs you may incur as a result of this product being inaccurate or incomplete in any way or for any reason.

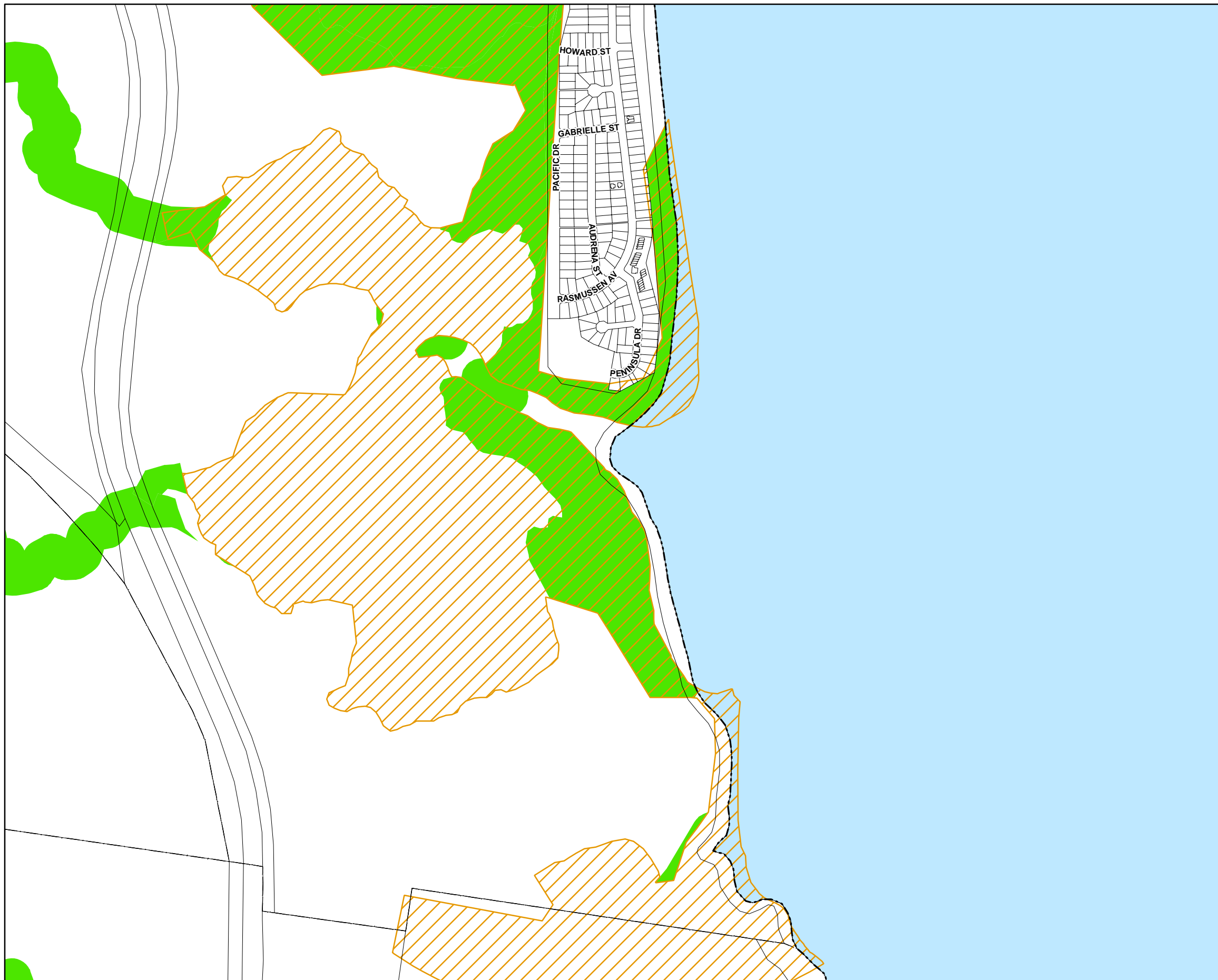
Effective from 26 April 2022

© Copyright Mackay Regional Council 2018
 Geocentric Datum of Australia 2020 (GDA2020)



Approx Scale @ A3 1:10000 







Environmentally Significant Vegetation
 and Wildlife Habitats - **BD - SV - 73**



Environment

-  Environmentally significant vegetation
-  Wildlife habitat

Cadastre

-  Local Government Boundary
-  Cadastre - September 2021 (Sourced DNRME)
-  Suburb or Locality
-  Waterway or Waterbody

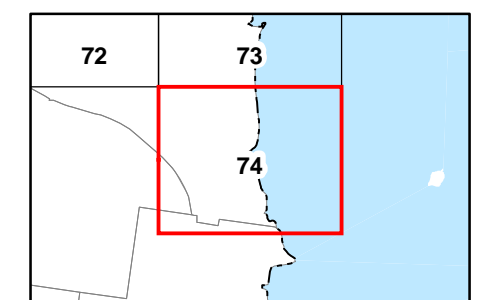

Environmentally significant vegetation data was compiled based off SPP - MSES - Regulated Vegetation data dated 30 July 2014. Wildlife habitat data reflects the Biodiversity - MSES - Wildlife Habitat - endangered and vulnerable layer dated 3 February 2020 and Wildlife Habitat - special least concern animal dated 3 February 2020. This data is to be used as a guide only for planning purposes.

While every care is taken to ensure the accuracy of this product Mackay Regional Council makes no representations or warranties about the accuracy, reliability, completeness or suitability for any particular purpose and disclaims all responsibility and all liability (including without limitation, liability in negligence) or all expenses, losses, damages (including indirect or consequential damage) and costs you may incur as a result of this product being inaccurate or incomplete in any way or for any reason.

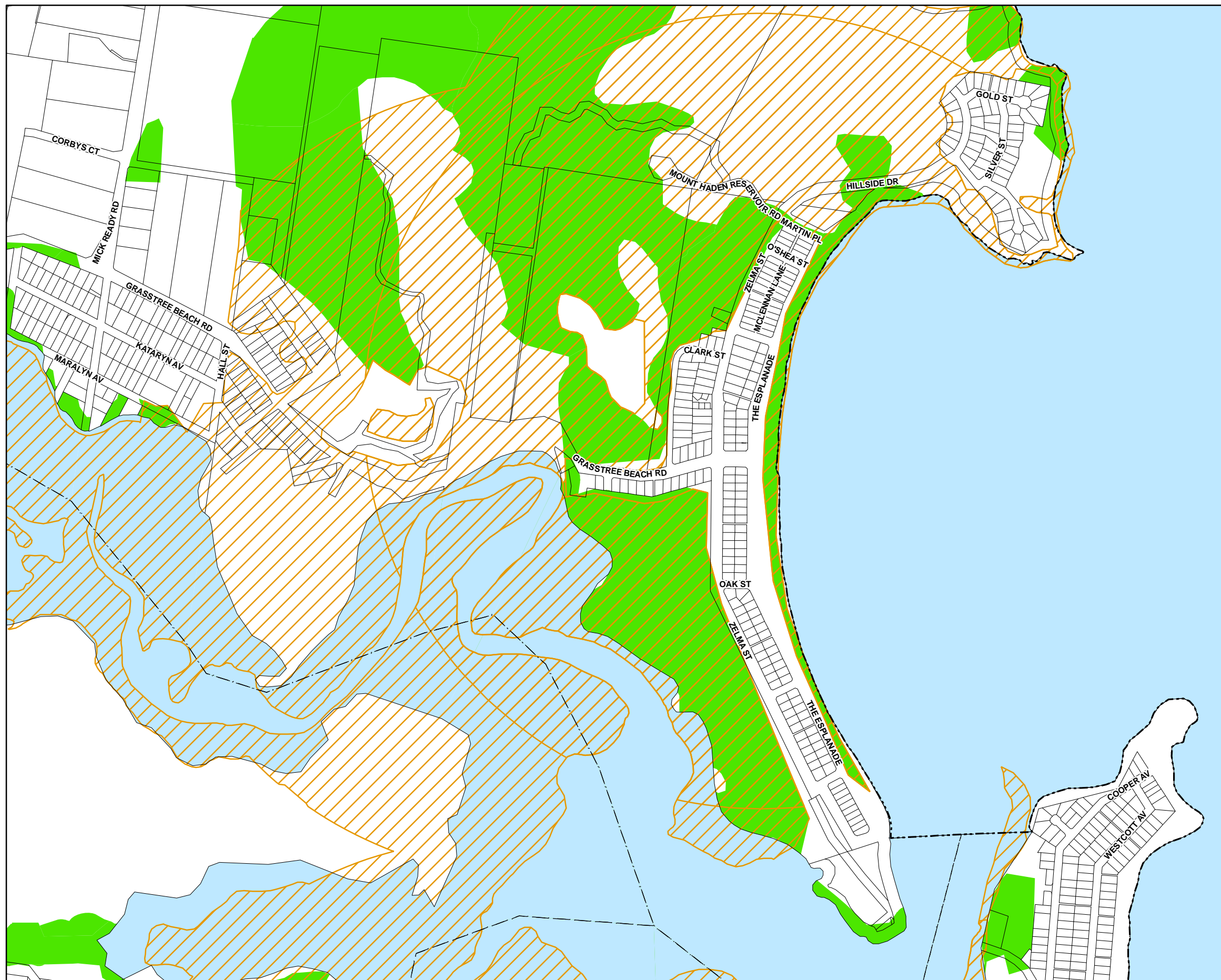
Effective from 26 April 2022

© Copyright Mackay Regional Council 2018
 Geocentric Datum of Australia 2020 (GDA2020)

Approx Scale @ A3 1:10000



Environmentally Significant Vegetation
 and Wildlife Habitats - BD - SV - 74



Environment

- Environmentally significant vegetation
- Wildlife habitat

Cadastre

- Local Government Boundary
- Cadastre - September 2021 (Sourced DNRME)
- Suburb or Locality
- Waterway or Waterbody

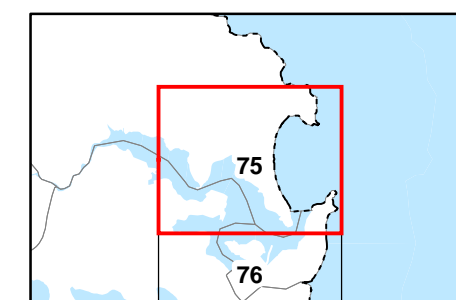

Environmentally significant vegetation data was compiled based off SPP - MSES - Regulated Vegetation data dated 30 July 2014. Wildlife habitat data reflects the Biodiversity - MSES - Wildlife Habitat - endangered and vulnerable layer dated 3 February 2020 and Wildlife Habitat - special least concern animal dated 3 February 2020. This data is to be used as a guide only for planning purposes.

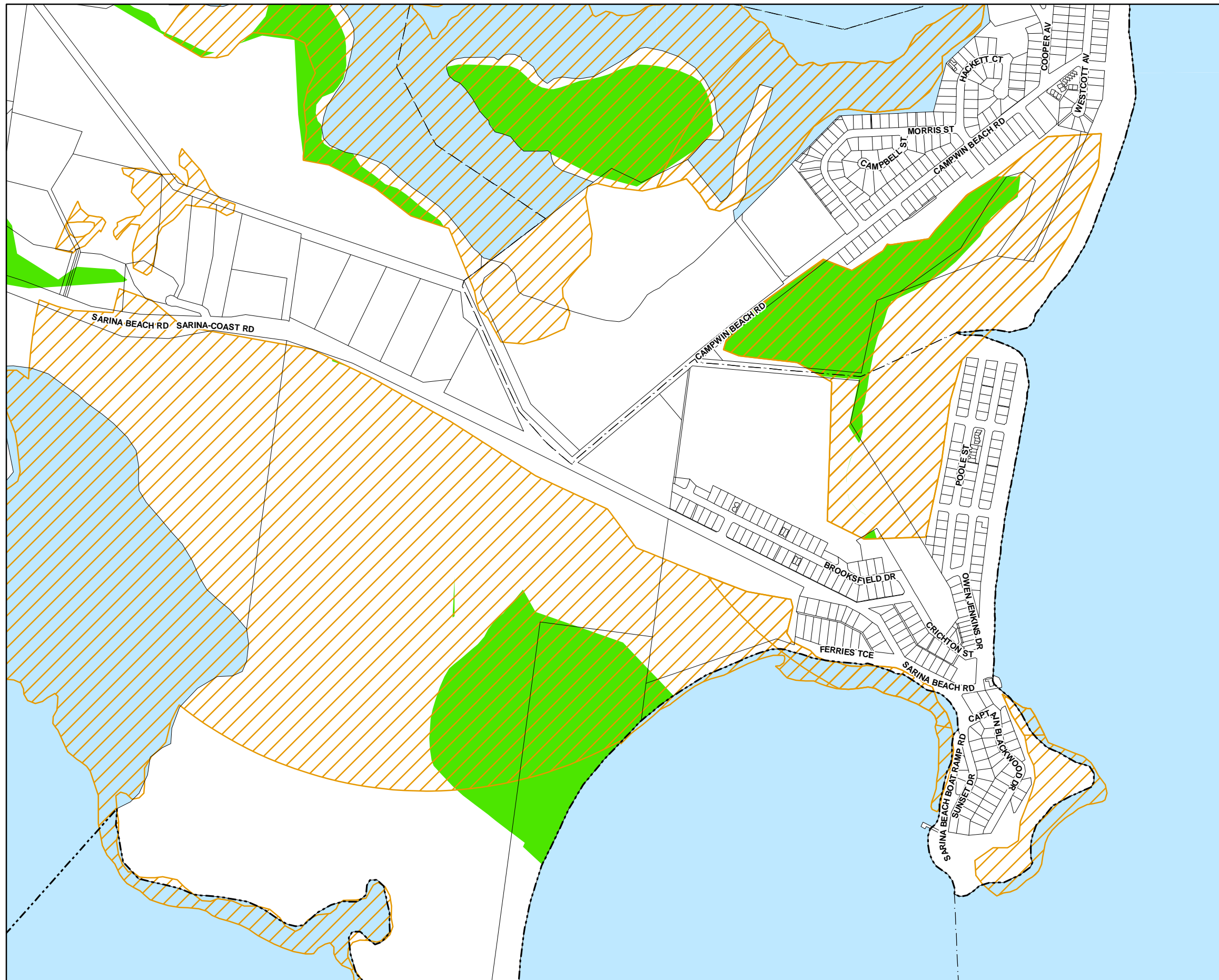
While every care is taken to ensure the accuracy of this product Mackay Regional Council makes no representations or warranties about the accuracy, reliability, completeness or suitability for any particular purpose and disclaims all responsibility and all liability (including without limitation, liability in negligence) or all expenses, losses, damages (including indirect or consequential damage) and costs you may incur as a result of this product being inaccurate or incomplete in any way or for any reason.

Effective from 26 April 2022

© Copyright Mackay Regional Council 2018
 Geocentric Datum of Australia 2020 (GDA2020)

Approx Scale @ A3 1:10000





Environment

- Environmentally significant vegetation
- Wildlife habitat

Cadastre

- Local Government Boundary
- Cadastre - September 2021 (Sourced DNRME)
- Suburb or Locality
- Waterway or Waterbody

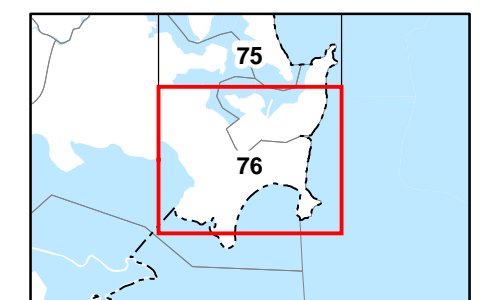
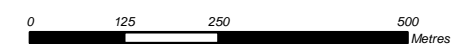
Environmentally significant vegetation data was compiled based off SPP - MSES - Regulated Vegetation data dated 30 July 2014. Wildlife habitat data reflects the Biodiversity - MSES - Wildlife Habitat - endangered and vulnerable layer dated 3 February 2020 and Wildlife Habitat - special least concern animal dated 3 February 2020. This data is to be used as a guide only for planning purposes.

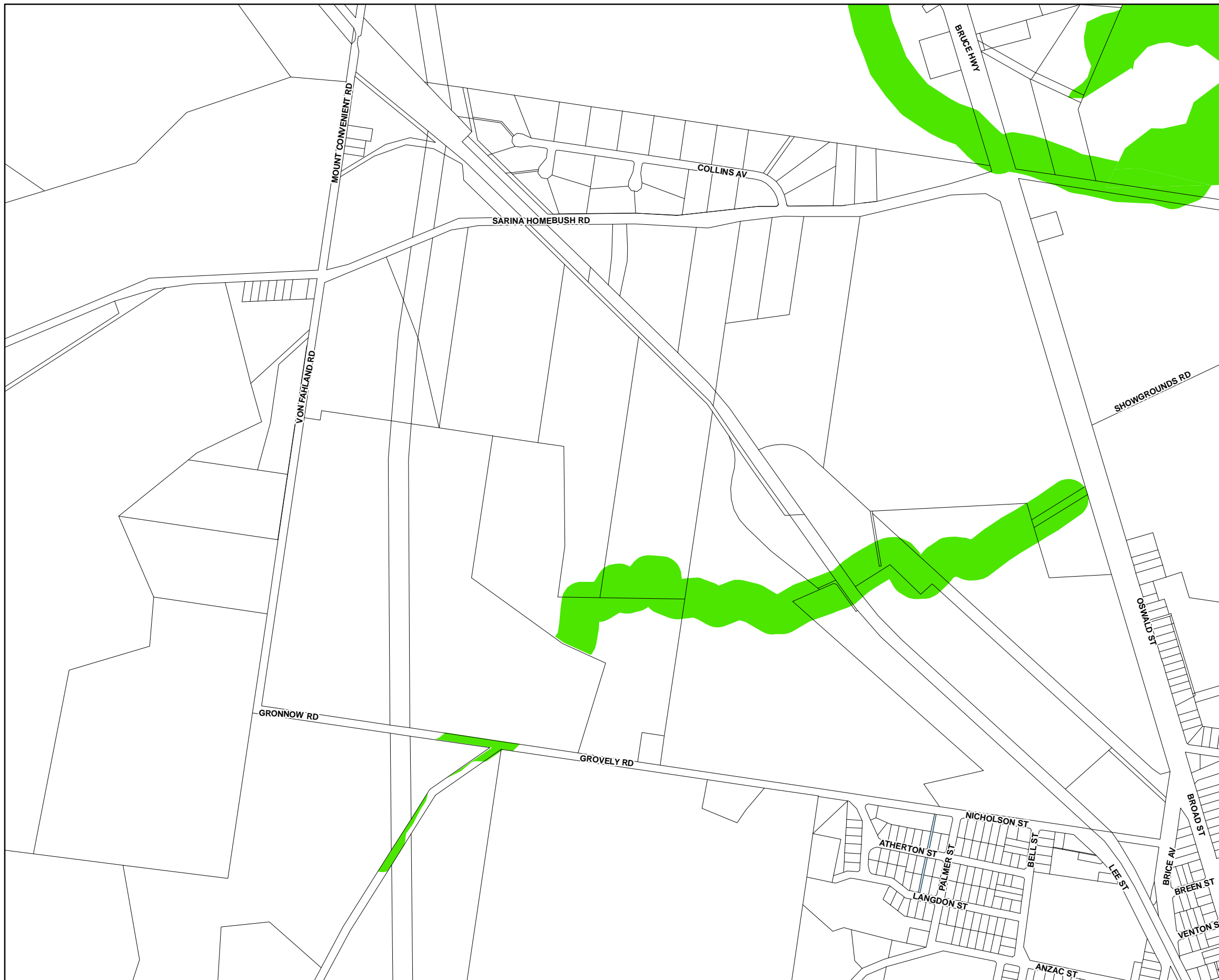
While every care is taken to ensure the accuracy of this product Mackay Regional Council makes no representations or warranties about the accuracy, reliability, completeness or suitability for any particular purpose and disclaims all responsibility and all liability (including without limitation, liability in negligence) or all expenses, losses, damages (including indirect or consequential damage) and costs you may incur as a result of this product being inaccurate or incomplete in any way or for any reason.

Effective from 26 April 2022

© Copyright Mackay Regional Council 2018
 Geocentric Datum of Australia 2020 (GDA2020)

Approx Scale @ A3 1:10000





Environment

- Environmentally significant vegetation
- Wildlife habitat

Cadastre

- Local Government Boundary
- Cadastre - September 2021 (Sourced DNRME)
- Suburb or Locality
- Waterway or Waterbody

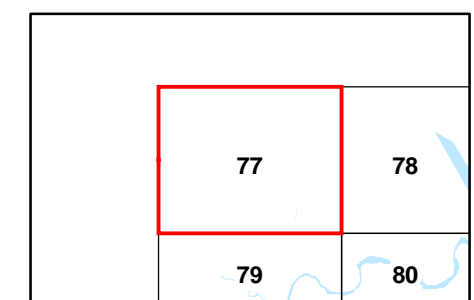
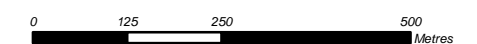
Environmentally significant vegetation data was compiled based off SPP - MSES - Regulated Vegetation data dated 30 July 2014. Wildlife habitat data reflects the Biodiversity - MSES - Wildlife Habitat - endangered and vulnerable layer dated 3 February 2020 and Wildlife Habitat - special least concern animal dated 3 February 2020. This data is to be used as a guide only for planning purposes.

While every care is taken to ensure the accuracy of this product Mackay Regional Council makes no representations or warranties about the accuracy, reliability, completeness or suitability for any particular purpose and disclaims all responsibility and all liability (including without limitation, liability in negligence) or all expenses, losses, damages (including indirect or consequential damage) and costs you may incur as a result of this product being inaccurate or incomplete in any way or for any reason.

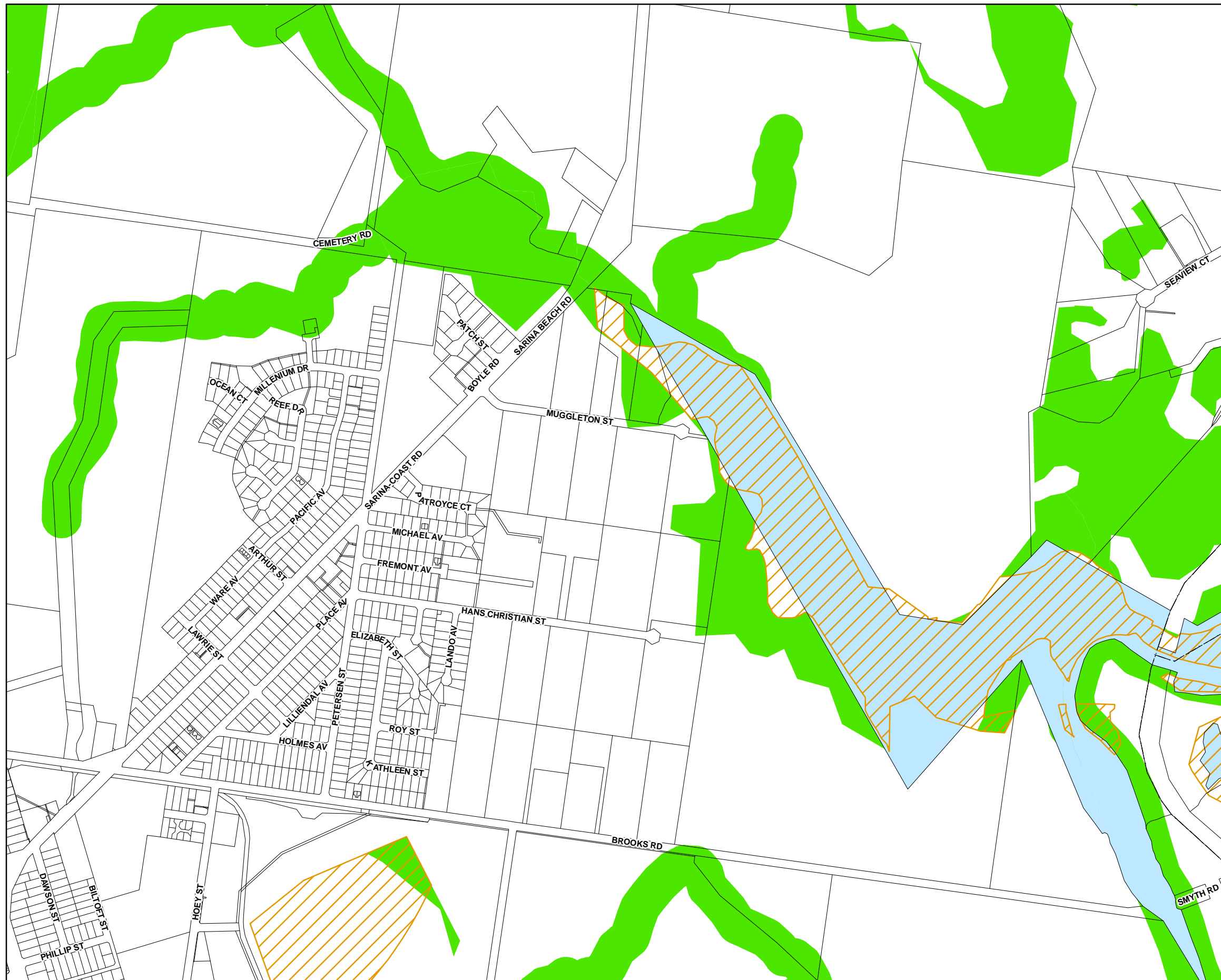
Effective from 26 April 2022

© Copyright Mackay Regional Council 2018
 Geocentric Datum of Australia 2020 (GDA2020)

Approx Scale @ A3 1:10000



Environmentally Significant Vegetation and Wildlife Habitats - BD - SV - 77



Environment

- Environmentally significant vegetation
- Wildlife habitat

Cadastre

- Local Government Boundary
- Cadastre - September 2021 (Sourced DNRME)
- Suburb or Locality
- Waterway or Waterbody

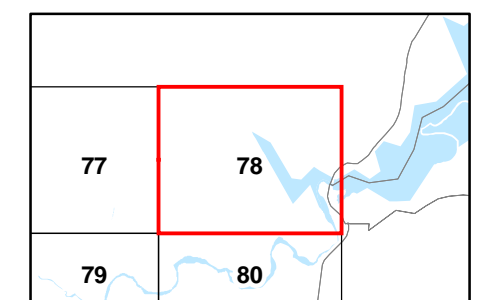

Environmentally significant vegetation data was compiled based off SPP - MSES - Regulated Vegetation data dated 30 July 2014. Wildlife habitat data reflects the Biodiversity - MSES - Wildlife Habitat - endangered and vulnerable layer dated 3 February 2020 and Wildlife Habitat - special least concern animal dated 3 February 2020. This data is to be used as a guide only for planning purposes.

While every care is taken to ensure the accuracy of this product Mackay Regional Council makes no representations or warranties about the accuracy, reliability, completeness or suitability for any particular purpose and disclaims all responsibility and all liability (including without limitation, liability in negligence) or all expenses, losses, damages (including indirect or consequential damage) and costs you may incur as a result of this product being inaccurate or incomplete in any way or for any reason.

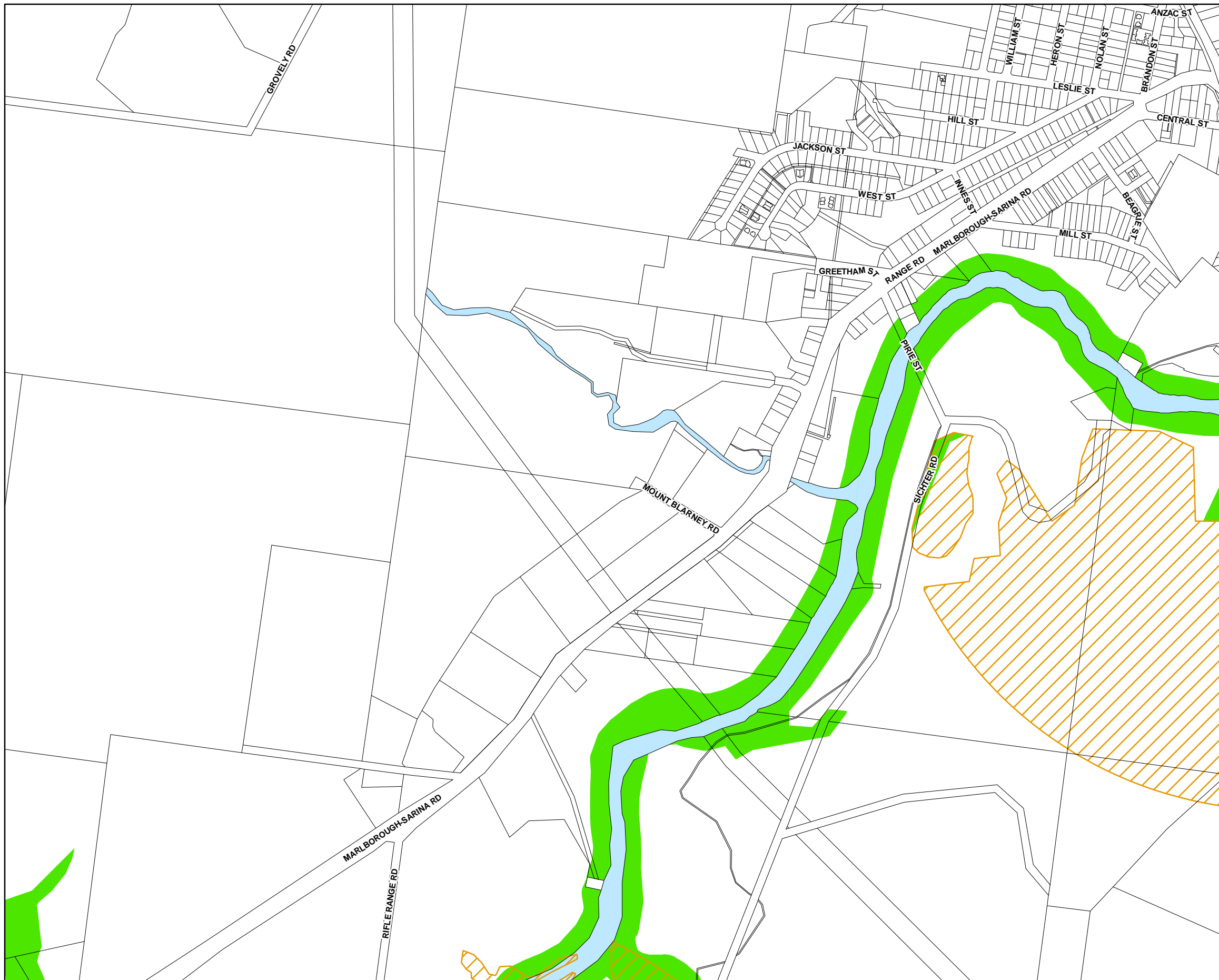
Effective from 26 April 2022

© Copyright Mackay Regional Council 2018
 Geocentric Datum of Australia 2020 (GDA2020)

Approx Scale @ A3 1:10000



Environmentally Significant Vegetation and Wildlife Habitats - BD - SV - 78



Environment

- Environmentally significant vegetation
- Wildlife habitat

Cadastre

- Local Government Boundary
- Cadastre - September 2021 (Sourced DNRME)
- Suburb or Locality
- Waterway or Waterbody

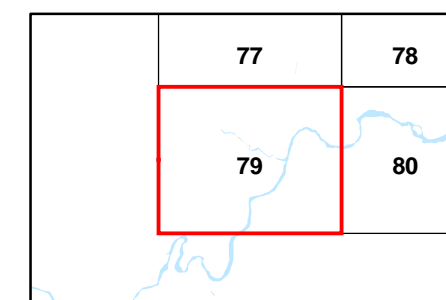
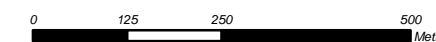
Environmentally significant vegetation data was compiled based off SPP - MSES - Regulated Vegetation data dated 30 July 2014. Wildlife habitat data reflects the Biodiversity - MSES - Wildlife Habitat - endangered and vulnerable layer dated 3 February 2020 and Wildlife Habitat - special least concern animal dated 3 February 2020. This data is to be used as a guide only for planning purposes.

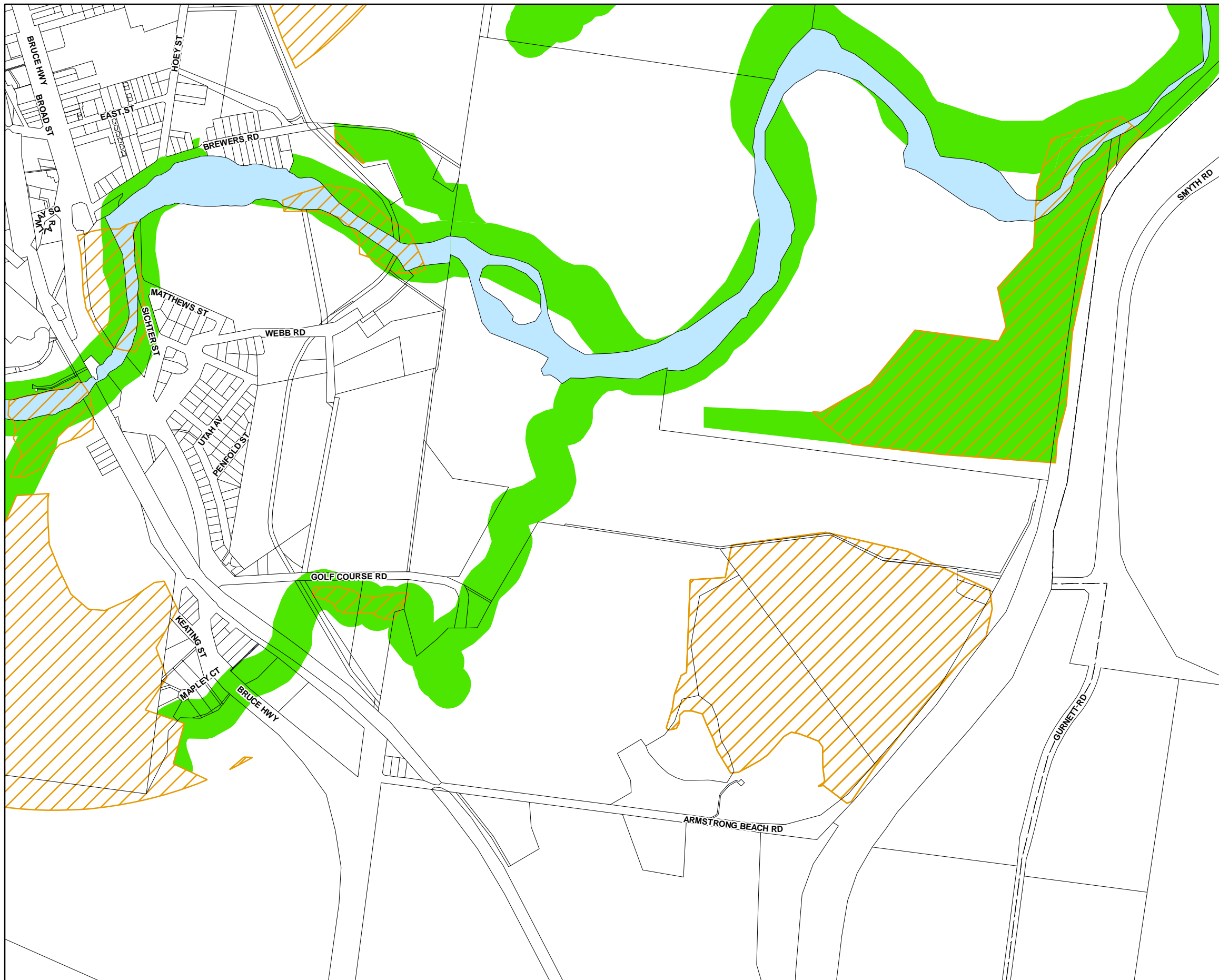
While every care is taken to ensure the accuracy of this product Mackay Regional Council makes no representations or warranties about the accuracy, reliability, completeness or suitability for any particular purpose and disclaims all responsibility and all liability (including without limitation, liability in negligence) or all expenses, losses, damages (including indirect or consequential damage) and costs you may incur as a result of this product being inaccurate or incomplete in any way or for any reason.

Effective from 26 April 2022

© Copyright Mackay Regional Council 2018
 Geocentric Datum of Australia 2020 (GDA2020)

Approx Scale @ A3 1:10000





Environment

- Environmentally significant vegetation
- Wildlife habitat

Cadastre

- Local Government Boundary
- Cadastre - September 2021 (Sourced DNRME)
- Suburb or Locality
- Waterway or Waterbody

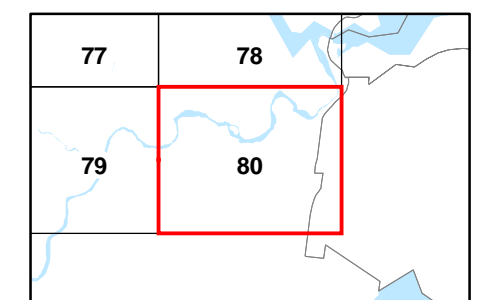
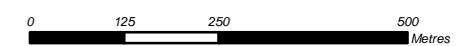
Environmentally significant vegetation data was compiled based off SPP - MSES - Regulated Vegetation data dated 30 July 2014. Wildlife habitat data reflects the Biodiversity - MSES - Wildlife Habitat - endangered and vulnerable layer dated 3 February 2020 and Wildlife Habitat - special least concern animal dated 3 February 2020. This data is to be used as a guide only for planning purposes.

While every care is taken to ensure the accuracy of this product Mackay Regional Council makes no representations or warranties about the accuracy, reliability, completeness or suitability for any particular purpose and disclaims all responsibility and all liability (including without limitation, liability in negligence) or all expenses, losses, damages (including indirect or consequential damage) and costs you may incur as a result of this product being inaccurate or incomplete in any way or for any reason.

Effective from 26 April 2022



© Copyright Mackay Regional Council 2018
Geocentric Datum of Australia 2020 (GDA2020)

Approx Scale @ A3 1:10000









Environment

-  Environmentally significant vegetation
-  Wildlife habitat

Cadastre

-  Local Government Boundary
-  Cadastre - September 2021 (Sourced DNRME)
-  Suburb or Locality
-  Waterway or Waterbody

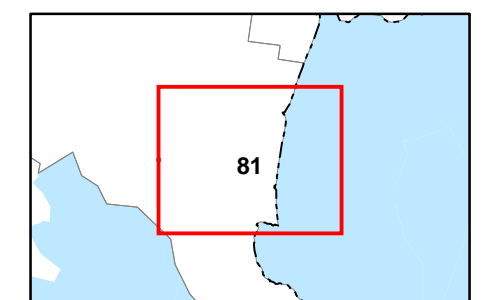
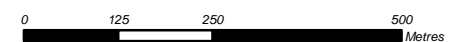
Environmentally significant vegetation data was compiled based off SPP - MSES - Regulated Vegetation data dated 30 July 2014. Wildlife habitat data reflects the Biodiversity - MSES - Wildlife Habitat - endangered and vulnerable layer dated 3 February 2020 and Wildlife Habitat - special least concern animal dated 3 February 2020. This data is to be used as a guide only for planning purposes.

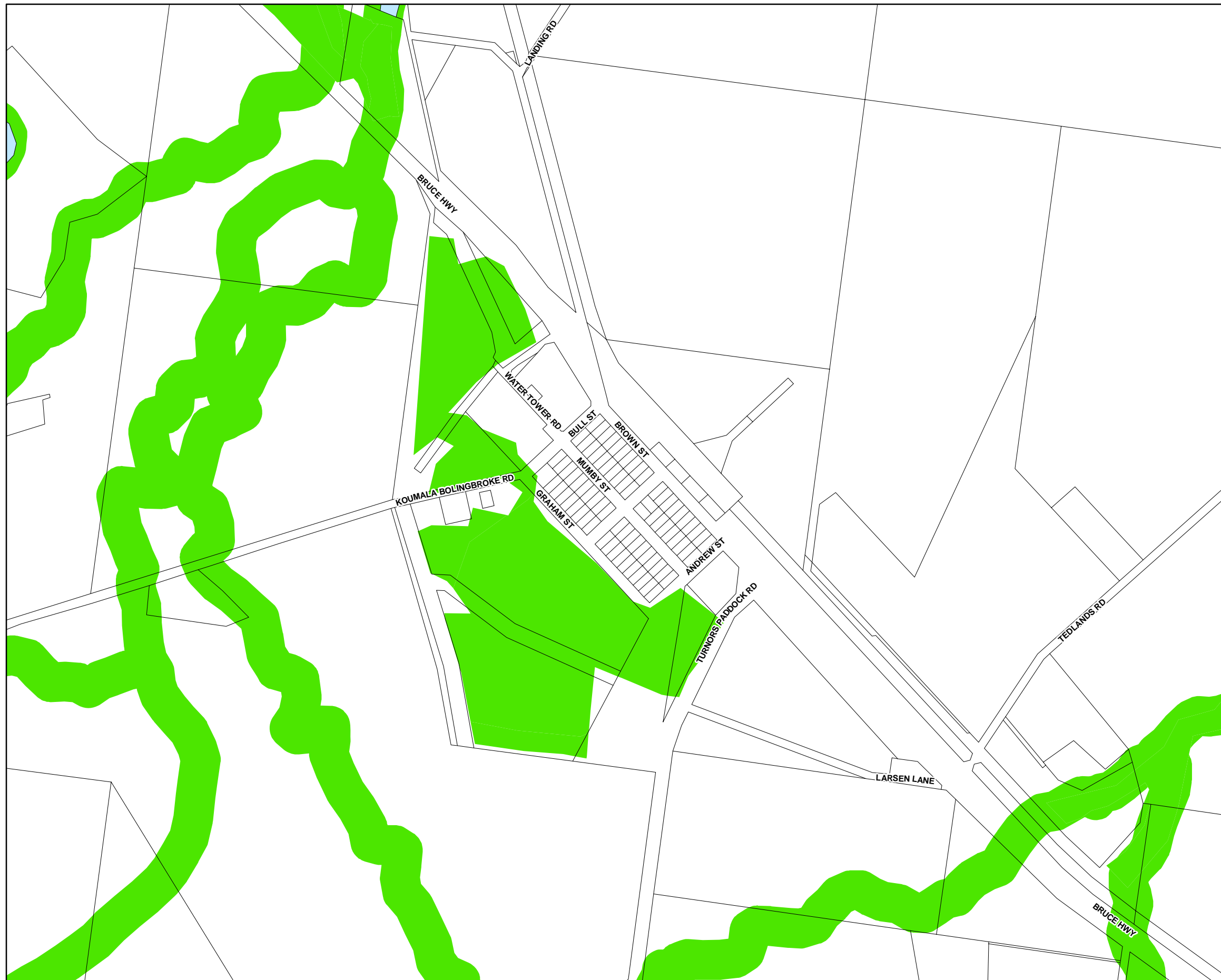
While every care is taken to ensure the accuracy of this product Mackay Regional Council makes no representations or warranties about the accuracy, reliability, completeness or suitability for any particular purpose and disclaims all responsibility and all liability (including without limitation, liability in negligence) or all expenses, losses, damages (including indirect or consequential damage) and costs you may incur as a result of this product being inaccurate or incomplete in any way or for any reason.

Effective from 26 April 2022



© Copyright Mackay Regional Council 2018
 Geocentric Datum of Australia 2020 (GDA2020)

Approx Scale @ A3 1:10000









Environment

-  Environmentally significant vegetation
-  Wildlife habitat

Cadastre

-  Local Government Boundary
-  Cadastre - September 2021 (Sourced DNRME)
-  Suburb or Locality
-  Waterway or Waterbody

Environmentally significant vegetation data was compiled based off SPP - MSES - Regulated Vegetation data dated 30 July 2014. Wildlife habitat data reflects the Biodiversity - MSES - Wildlife Habitat - endangered and vulnerable layer dated 3 February 2020 and Wildlife Habitat - special least concern animal dated 3 February 2020. This data is to be used as a guide only for planning purposes.

While every care is taken to ensure the accuracy of this product Mackay Regional Council makes no representations or warranties about the accuracy, reliability, completeness or suitability for any particular purpose and disclaims all responsibility and all liability (including without limitation, liability in negligence) or all expenses, losses, damages (including indirect or consequential damage) and costs you may incur as a result of this product being inaccurate or incomplete in any way or for any reason.

Effective from 26 April 2022

© Copyright Mackay Regional Council 2018
 Geocentric Datum of Australia 2020 (GDA2020)

Approx Scale @ A3 1:10000

