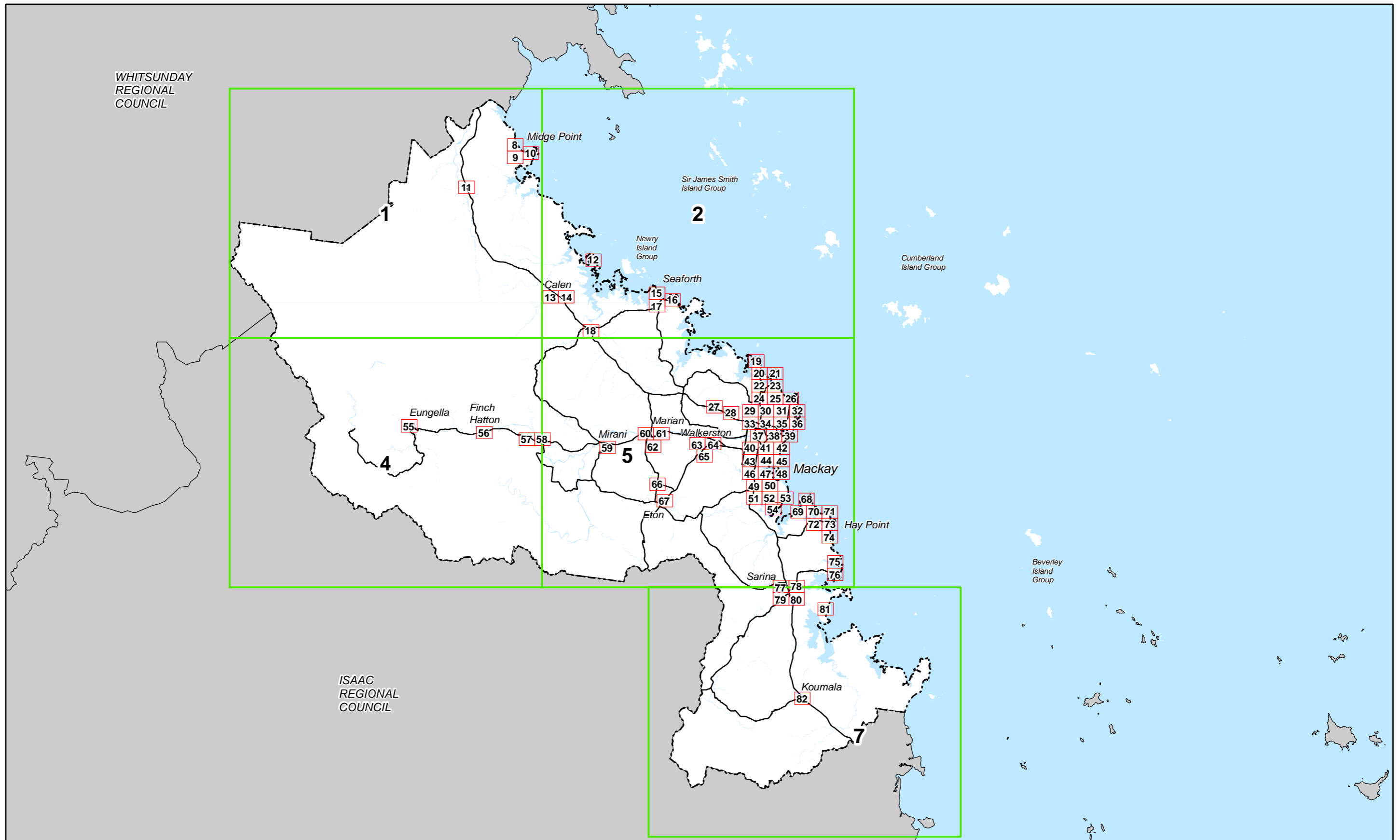
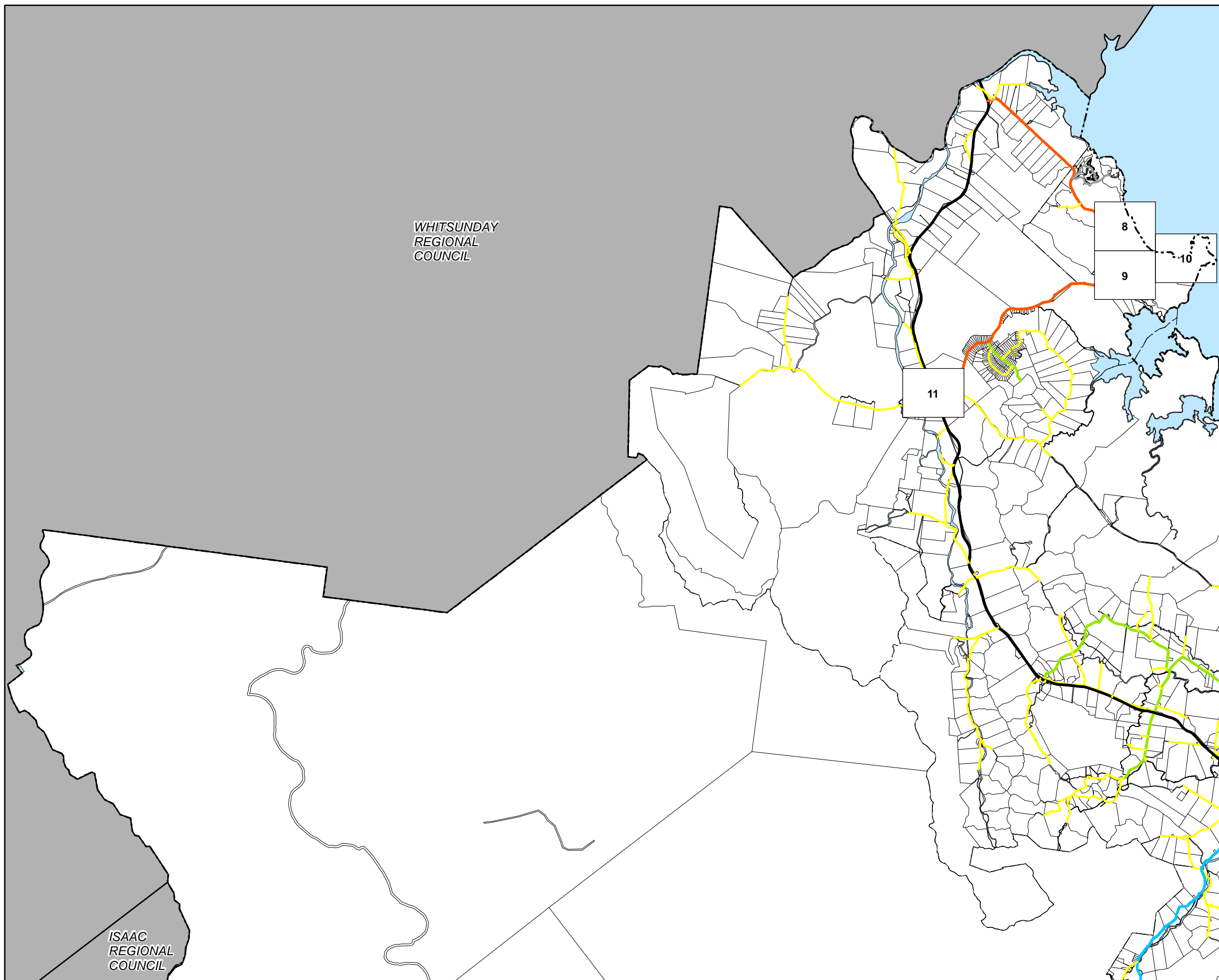


GRID INDEX - ROAD HIERARCHY OVERLAY MAPS





WHITSUNDAY
REGIONAL
COUNCIL

ISAAC
REGIONAL
COUNCIL

Infrastructure

Proposed MRC Hierarchy

Arterial Roads

- Highway
- Arterial
- Arterial Main Street

Sub-Arterial Roads

- Traffic Distributor
- Controlled Distributor
- Sub-Arterial Main Street

Collector Street

- Major Collector
- Minor Collector

Access Street

- Access Street
- Access Place
- Laneway

Future Roads

- - - Proposed Highway
- - - Proposed Arterial
- - - Proposed Traffic Distributor
- - - Proposed Controlled Distributor
- - - Proposed Major Collector
- - - Proposed Minor Collector
- - - Proposed Access Street

Cadastre

- - - Local Government Boundary
- Cadastre - September 2021 (Sourced DNRME)
- Suburb or Locality
- Waterway or Waterbody

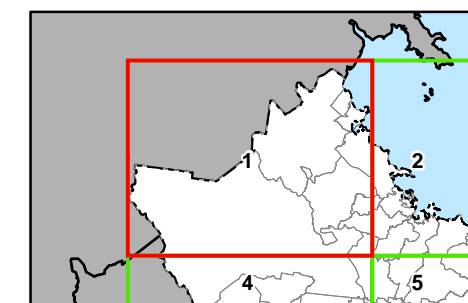
Road Hierarchy Overlay data was created by Mackay Regional Council. This data is to be used as a guide only for planning purposes.

While every care is taken to ensure the accuracy of this product Mackay Regional Council makes no representations or warranties about the accuracy, reliability, completeness or suitability for any particular purpose and disclaims all responsibility and all liability (including without limitation, liability in negligence) or all expenses, losses, damages (including indirect or consequential damage) and costs you may incur as a result of this product being inaccurate or incomplete in any way or for any reason.

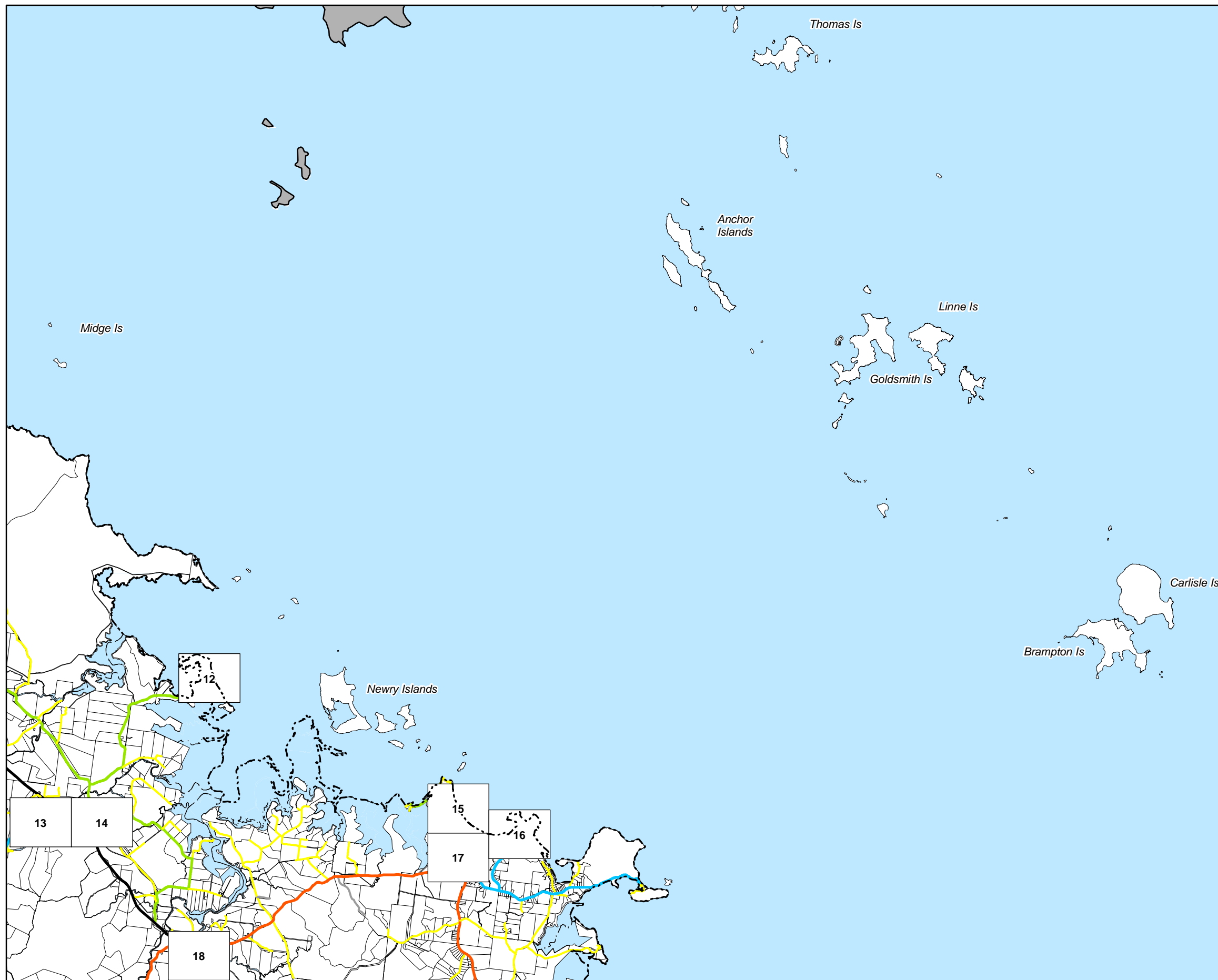
Effective from 26 April 2022

© Copyright Mackay Regional Council 2018
Geocentric Datum of Australia 2020 (GDA2020)

Approx Scale @ A3 1:200,000



Road Hierarchy Overlay Map - RH - 1



Infrastructure Proposed MRC Hierarchy

- Arterial Roads**
- Highway
 - Arterial
 - Arterial Main Street
- Sub-Arterial Roads**
- Traffic Distributor
 - Controlled Distributor
 - Sub-Arterial Main Street
- Collector Street**
- Major Collector
 - Minor Collector
- Access Street**
- Access Street
 - Access Place
 - Laneway
- Future Roads**
- Proposed Highway
 - Proposed Arterial
 - Proposed Traffic Distributor
 - Proposed Controlled Distributor
 - Proposed Major Collector
 - Proposed Minor Collector
 - Proposed Access Street

Cadastre

- Local Government Boundary
- Cadastre - September 2021 (Sourced DNRME)
- Suburb or Locality
- Waterway or Waterbody

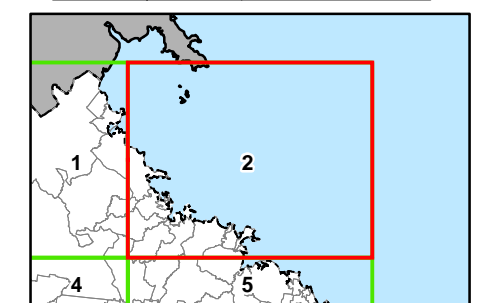
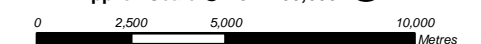
Road Hierarchy Overlay data was created by Mackay Regional Council. This data is to be used as a guide only for planning purposes.

While every care is taken to ensure the accuracy of this product Mackay Regional Council makes no representations or warranties about the accuracy, reliability, completeness or suitability for any particular purpose and disclaims all responsibility and all liability (including without limitation, liability in negligence) or all expenses, losses, damages (including indirect or consequential damage) and costs you may incur as a result of this product being inaccurate or incomplete in any way or for any reason.

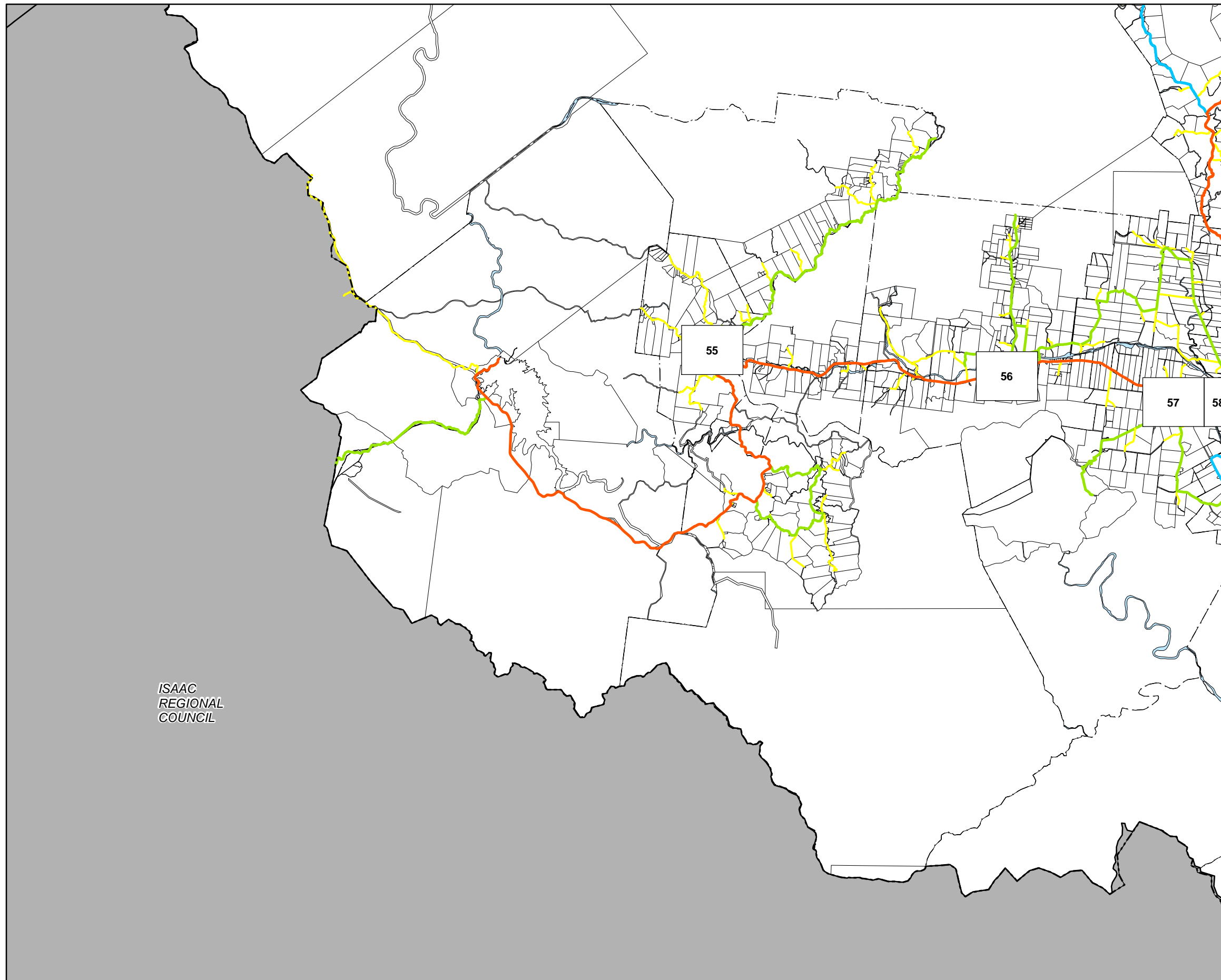
Effective from 26 April 2022

© Copyright Mackay Regional Council 2018
Geocentric Datum of Australia 2020 (GDA2020)

Approx Scale @ A3 1:200,000



Road Hierarchy Overlay Map - RH - 2



ISAAC
REGIONAL
COUNCIL

Infrastructure Proposed MRC Hierarchy

Arterial Roads

- Highway
- Arterial
- Arterial Main Street

Sub-Arterial Roads

- Traffic Distributor
- Controlled Distributor
- Sub-Arterial Main Street

Collector Street

- Major Collector
- Minor Collector

Access Street

- Access Street
- Access Place
- Laneway

Future Roads

- - - Proposed Highway
- - - Proposed Arterial
- - - Proposed Traffic Distributor
- - - Proposed Controlled Distributor
- - - Proposed Major Collector
- - - Proposed Minor Collector
- - - Proposed Access Street

Cadastre

- - - Local Government Boundary
- Cadastre - September 2021 (Sourced DNRME)
- - - Suburb or Locality
- Waterway or Waterbody

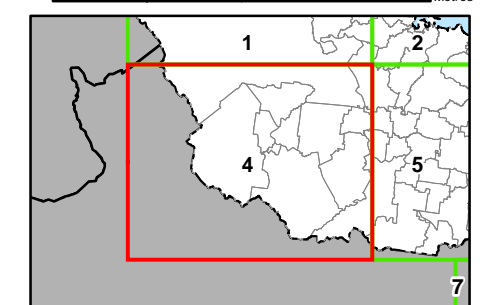
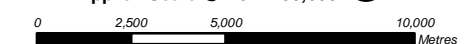
Road Hierarchy Overlay data was created by Mackay Regional Council. This data is to be used as a guide only for planning purposes.

While every care is taken to ensure the accuracy of this product Mackay Regional Council makes no representations or warranties about the accuracy, reliability, completeness or suitability for any particular purpose and disclaims all responsibility and all liability (including without limitation, liability in negligence) or all expenses, losses, damages (including indirect or consequential damage) and costs you may incur as a result of this product being inaccurate or incomplete in any way or for any reason.

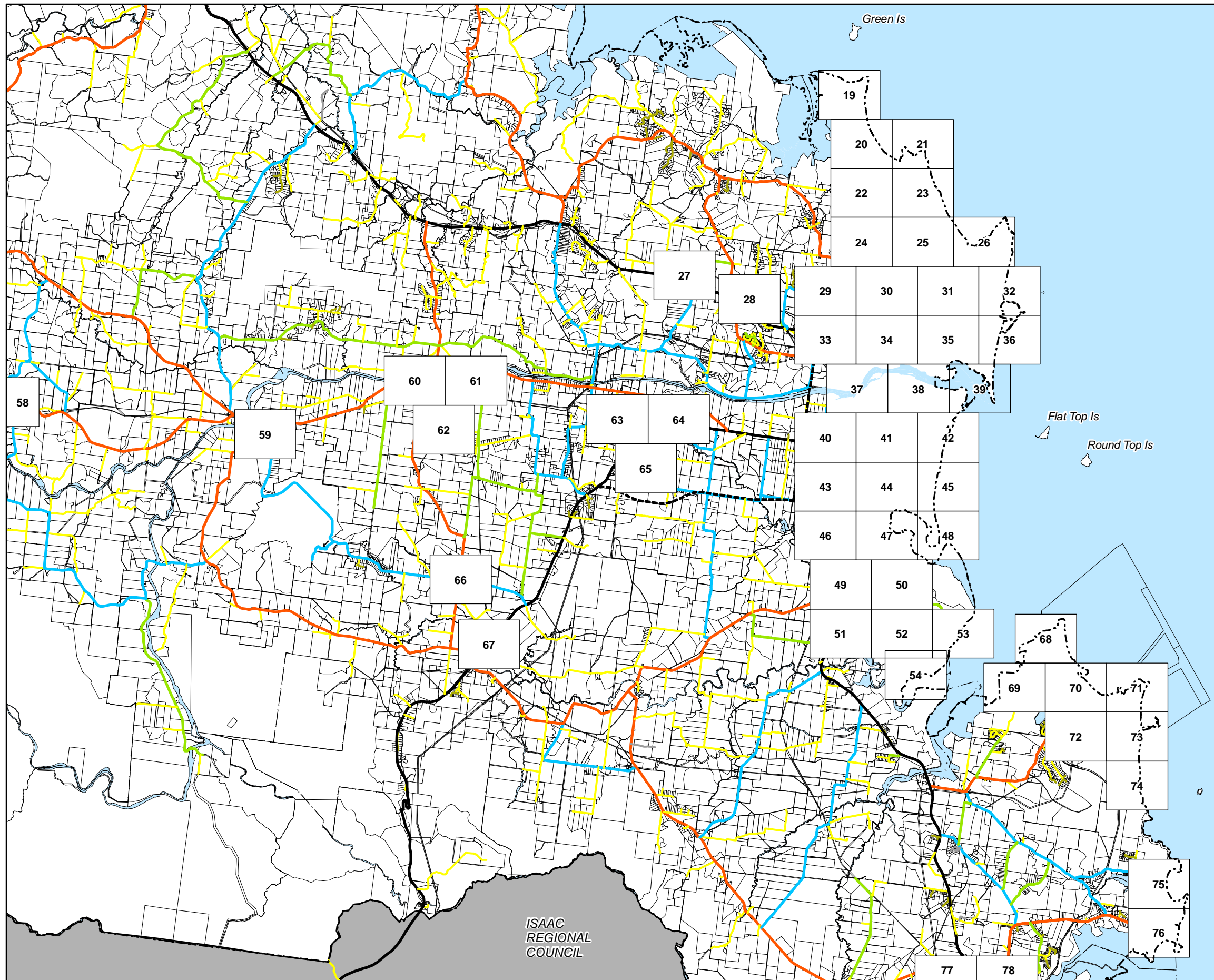
Effective from 26 April 2022

© Copyright Mackay Regional Council 2018
Geocentric Datum of Australia 2020 (GDA2020)

Approx Scale @ A3 1:200,000



Road Hierarchy Overlay Map - RH - 4



Infrastructure Proposed MRC Hierarchy

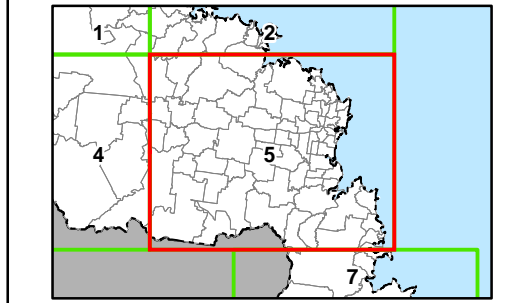
- Arterial Roads**
- Highway
 - Arterial
 - Arterial Main Street
- Sub-Arterial Roads**
- Traffic Distributor
 - Controlled Distributor
 - Sub-Arterial Main Street
- Collector Street**
- Major Collector
 - Minor Collector
- Access Street**
- Access Street
 - Access Place
 - Laneway
- Future Roads**
- Proposed Highway
 - Proposed Arterial
 - Proposed Traffic Distributor
 - Proposed Controlled Distributor
 - Proposed Major Collector
 - Proposed Minor Collector
 - Proposed Access Street
- Cadastre**
- Local Government Boundary
 - Cadastre - September 2021 (Sourced DNRME)
 - Suburb or Locality
 - Waterway or Waterbody

Road Hierarchy Overlay data was created by Mackay Regional Council. This data is to be used as a guide only for planning purposes.

While every care is taken to ensure the accuracy of this product Mackay Regional Council makes no representations or warranties about the accuracy, reliability, completeness or suitability for any particular purpose and disclaims all responsibility and all liability (including without limitation, liability in negligence) or all expenses, losses, damages (including indirect or consequential damage) and costs you may incur as a result of this product being inaccurate or incomplete in any way or for any reason.

Effective from 26 April 2022
 © Copyright Mackay Regional Council 2018
 Geocentric Datum of Australia 2020 (GDA2020)

Approx Scale @ A3 1:200,000



Road Hierarchy Overlay Map - RH - 5

ISAAC REGIONAL COUNCIL



ISAAC
REGIONAL
COUNCIL

Infrastructure Proposed MRC Hierarchy

Arterial Roads

- Highway
- Arterial
- Arterial Main Street

Sub-Arterial Roads

- Traffic Distributor
- Controlled Distributor
- Sub-Arterial Main Street

Collector Street

- Major Collector
- Minor Collector

Access Street

- Access Street
- Access Place
- Laneway

Future Roads

- - - Proposed Highway
- - - Proposed Arterial
- - - Proposed Traffic Distributor
- - - Proposed Controlled Distributor
- - - Proposed Major Collector
- - - Proposed Minor Collector
- - - Proposed Access Street

Cadastre

- - - Local Government Boundary
- Cadastre - September 2021 (Sourced DNRME)
- Suburb or Locality
- Waterway or Waterbody

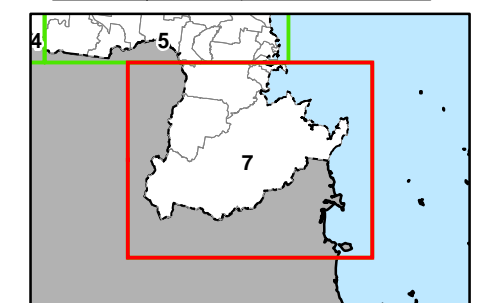

Road Hierarchy Overlay data was created by Mackay Regional Council. This data is to be used as a guide only for planning purposes.

While every care is taken to ensure the accuracy of this product Mackay Regional Council makes no representations or warranties about the accuracy, reliability, completeness or suitability for any particular purpose and disclaims all responsibility and all liability (including without limitation, liability in negligence) or all expenses, losses, damages (including indirect or consequential damage) and costs you may incur as a result of this product being inaccurate or incomplete in any way or for any reason.

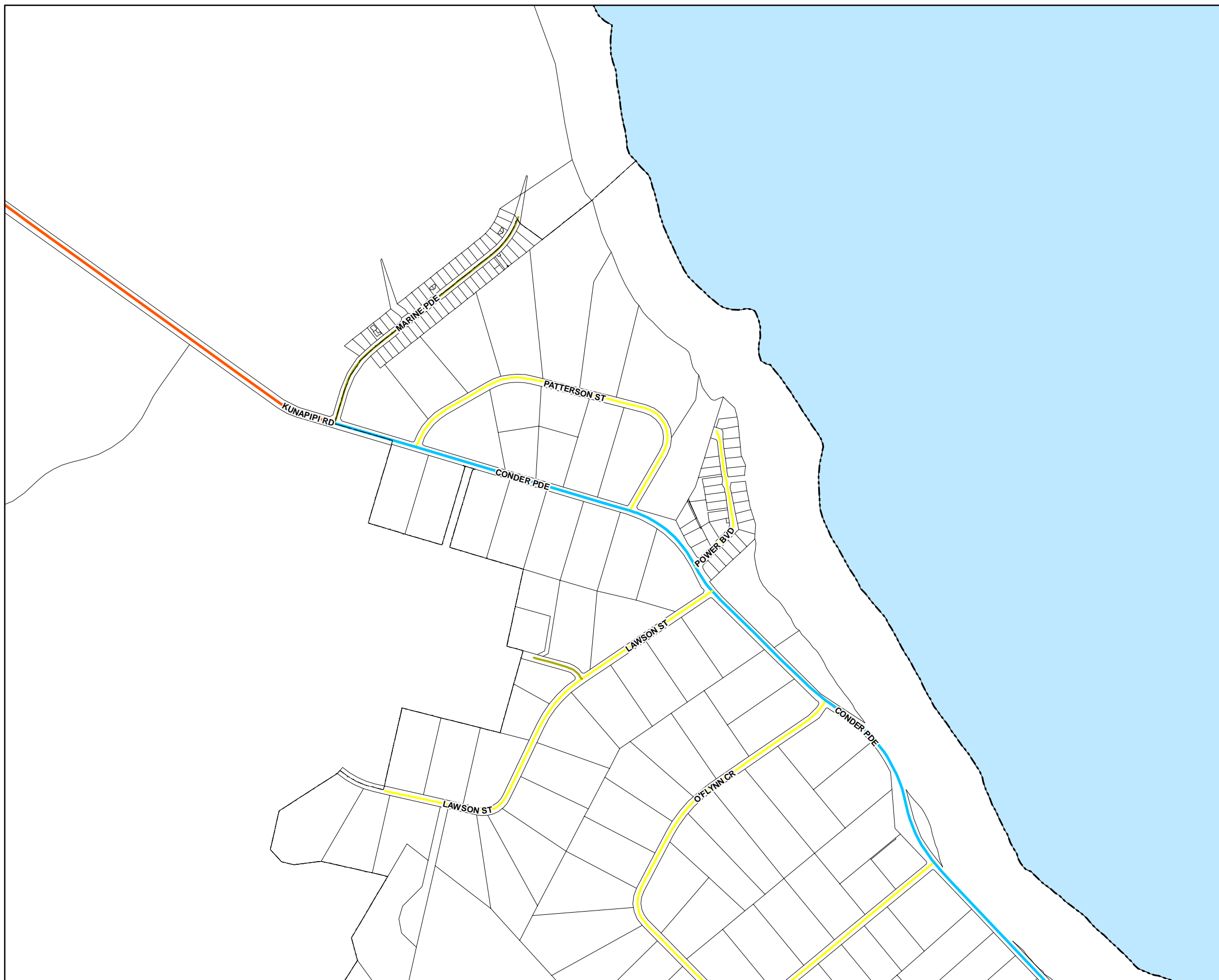
Effective from 26 April 2022

© Copyright Mackay Regional Council 2018
Geocentric Datum of Australia 2020 (GDA2020)

Approx Scale @ A3 1:200,000



Road Hierarchy Overlay Map - RH - 7



Infrastructure

Proposed MRC Hierarchy

Arterial Roads

- Highway
- Arterial
- Arterial Main Street

Sub-Arterial Roads

- Traffic Distributor
- Controlled Distributor
- Sub-Arterial Main Street

Collector Street

- Major Collector
- Minor Collector

Access Street

- Access Street
- Access Place
- Laneway

Future Roads

- - - Proposed Highway
- - - Proposed Arterial
- - - Proposed Traffic Distributor
- - - Proposed Controlled Distributor
- - - Proposed Major Collector
- - - Proposed Minor Collector
- - - Proposed Access Street

Cadastre

- - - Local Government Boundary
- Cadastre - September 2021 (Sourced DNRME)
- Suburb or Locality
- Waterway or Waterbody

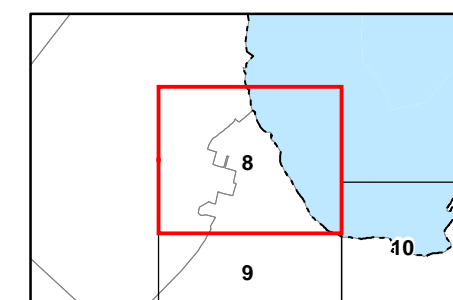
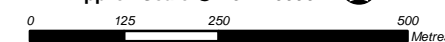
Road Hierarchy Overlay data was created by Mackay Regional Council. This data is to be used as a guide only for planning purposes.

While every care is taken to ensure the accuracy of this product Mackay Regional Council makes no representations or warranties about the accuracy, reliability, completeness or suitability for any particular purpose and disclaims all responsibility and all liability (including without limitation, liability in negligence) or all expenses, losses, damages (including indirect or consequential damage) and costs you may incur as a result of this product being inaccurate or incomplete in any way or for any reason.

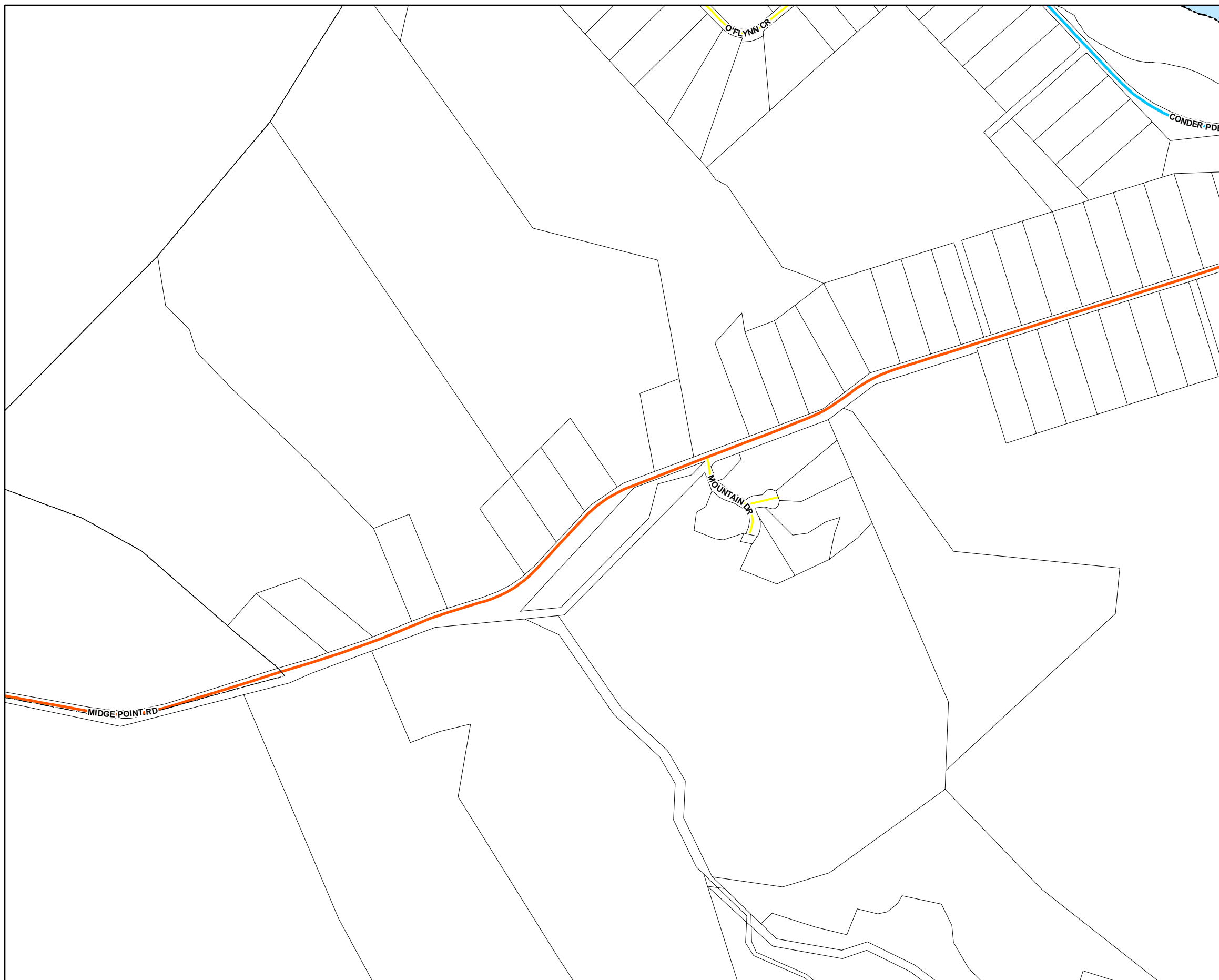
Effective from 26 April 2022

© Copyright Mackay Regional Council 2018
Geocentric Datum of Australia 2020 (GDA2020)

Approx Scale @ A3 1:10000



Road Hierarchy Overlay Map - RH - 8



Infrastructure

Proposed MRC Hierarchy

Arterial Roads

- Highway
- Arterial
- Arterial Main Street

Sub-Arterial Roads

- Traffic Distributor
- Controlled Distributor
- Sub-Arterial Main Street

Collector Street

- Major Collector
- Minor Collector

Access Street

- Access Street
- Access Place
- Laneway

Future Roads

- - - Proposed Highway
- - - Proposed Arterial
- - - Proposed Traffic Distributor
- - - Proposed Controlled Distributor
- - - Proposed Major Collector
- - - Proposed Minor Collector
- - - Proposed Access Street

Cadastre

- - - Local Government Boundary
- Cadastre - September 2021 (Sourced DNRME)
- Suburb or Locality
- Waterway or Waterbody

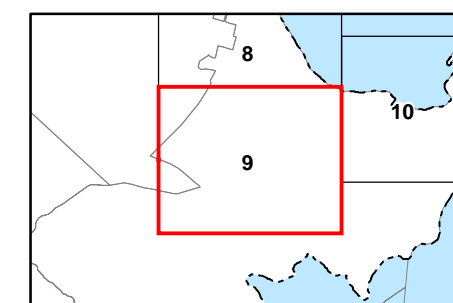
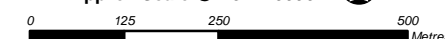
Road Hierarchy Overlay data was created by Mackay Regional Council. This data is to be used as a guide only for planning purposes.

While every care is taken to ensure the accuracy of this product Mackay Regional Council makes no representations or warranties about the accuracy, reliability, completeness or suitability for any particular purpose and disclaims all responsibility and all liability (including without limitation, liability in negligence) or all expenses, losses, damages (including indirect or consequential damage) and costs you may incur as a result of this product being inaccurate or incomplete in any way or for any reason.

Effective from 26 April 2022

© Copyright Mackay Regional Council 2018
Geocentric Datum of Australia 2020 (GDA2020)

Approx Scale @ A3 1:10000



Road Hierarchy Overlay Map - RH - 9



Infrastructure Proposed MRC Hierarchy


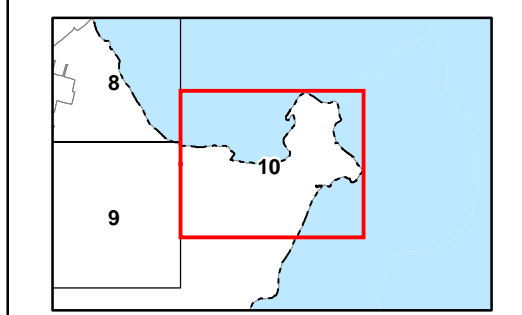
- Arterial Roads**
- Highway
 - Arterial
 - Arterial Main Street
- Sub-Arterial Roads**
- Traffic Distributor
 - Controlled Distributor
 - Sub-Arterial Main Street
- Collector Street**
- Major Collector
 - Minor Collector
- Access Street**
- Access Street
 - Access Place
 - Laneway
- Future Roads**
- Proposed Highway
 - Proposed Arterial
 - Proposed Traffic Distributor
 - Proposed Controlled Distributor
 - Proposed Major Collector
 - Proposed Minor Collector
 - Proposed Access Street
- Cadastre**
- Local Government Boundary
 - Cadastre - September 2021 (Sourced DNRME)
 - Suburb or Locality
 - Waterway or Waterbody

Road Hierarchy Overlay data was created by Mackay Regional Council. This data is to be used as a guide only for planning purposes.

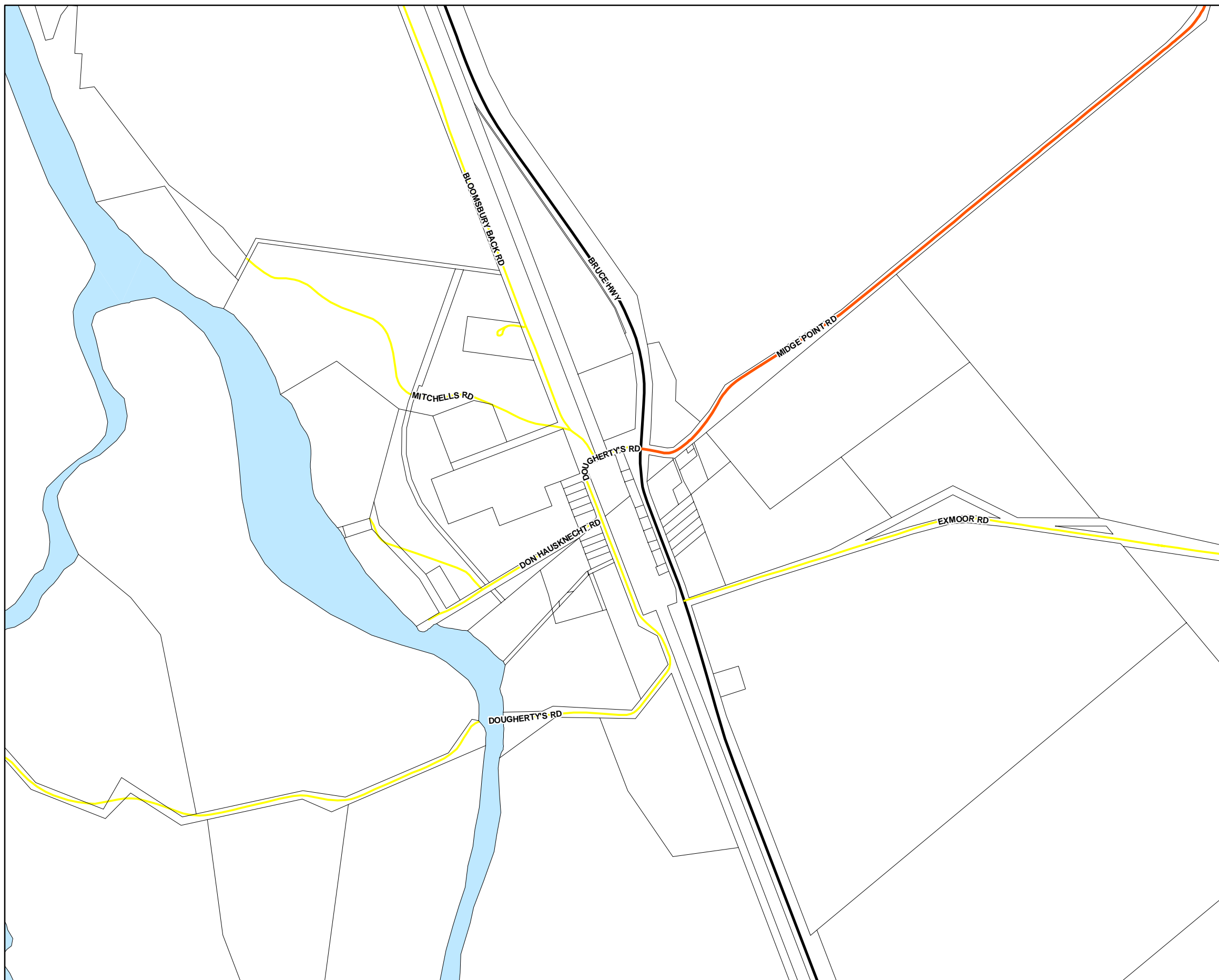
While every care is taken to ensure the accuracy of this product Mackay Regional Council makes no representations or warranties about the accuracy, reliability, completeness or suitability for any particular purpose and disclaims all responsibility and all liability (including without limitation, liability in negligence) or all expenses, losses, damages (including indirect or consequential damage) and costs you may incur as a result of this product being inaccurate or incomplete in any way or for any reason.

Effective from 26 April 2022
 © Copyright Mackay Regional Council 2018
 Geocentric Datum of Australia 2020 (GDA2020)

Approx Scale @ A3 1:10000

Road Hierarchy Overlay Map - RH - 10



Infrastructure Proposed MRC Hierarchy

- Arterial Roads**
 - Highway
 - Arterial
 - Arterial Main Street
- Sub-Arterial Roads**
 - Traffic Distributor
 - Controlled Distributor
 - Sub-Arterial Main Street
- Collector Street**
 - Major Collector
 - Minor Collector
- Access Street**
 - Access Street
 - Access Place
 - Laneway
- Future Roads**
 - Proposed Highway
 - Proposed Arterial
 - Proposed Traffic Distributor
 - Proposed Controlled Distributor
 - Proposed Major Collector
 - Proposed Minor Collector
 - Proposed Access Street

- Cadastre**
 - Local Government Boundary
 - Cadastre - September 2021 (Sourced DNRME)
 - Suburb or Locality
 - Waterway or Waterbody


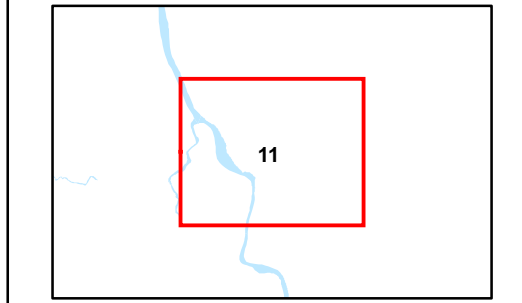
Road Hierarchy Overlay data was created by Mackay Regional Council. This data is to be used as a guide only for planning purposes.

While every care is taken to ensure the accuracy of this product Mackay Regional Council makes no representations or warranties about the accuracy, reliability, completeness or suitability for any particular purpose and disclaims all responsibility and all liability (including without limitation, liability in negligence) or all expenses, losses, damages (including indirect or consequential damage) and costs you may incur as a result of this product being inaccurate or incomplete in any way or for any reason.

Effective from 26 April 2022

© Copyright Mackay Regional Council 2018
Geocentric Datum of Australia 2020 (GDA2020)

Approx Scale @ A3 1:10000

Road Hierarchy Overlay Map - RH - 11



Infrastructure Proposed MRC Hierarchy

Arterial Roads

- Highway
- Arterial
- Arterial Main Street

Sub-Arterial Roads

- Traffic Distributor
- Controlled Distributor
- Sub-Arterial Main Street

Collector Street

- Major Collector
- Minor Collector

Access Street

- Access Street
- Access Place
- Laneway

Future Roads

- - - Proposed Highway
- - - Proposed Arterial
- - - Proposed Traffic Distributor
- - - Proposed Controlled Distributor
- - - Proposed Major Collector
- - - Proposed Minor Collector
- - - Proposed Access Street

Cadastre

- - - Local Government Boundary
- Cadastre - September 2021 (Sourced DNRME)
- Suburb or Locality
- Waterway or Waterbody

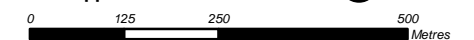
Road Hierarchy Overlay data was created by Mackay Regional Council. This data is to be used as a guide only for planning purposes.

While every care is taken to ensure the accuracy of this product Mackay Regional Council makes no representations or warranties about the accuracy, reliability, completeness or suitability for any particular purpose and disclaims all responsibility and all liability (including without limitation, liability in negligence) or all expenses, losses, damages (including indirect or consequential damage) and costs you may incur as a result of this product being inaccurate or incomplete in any way or for any reason.

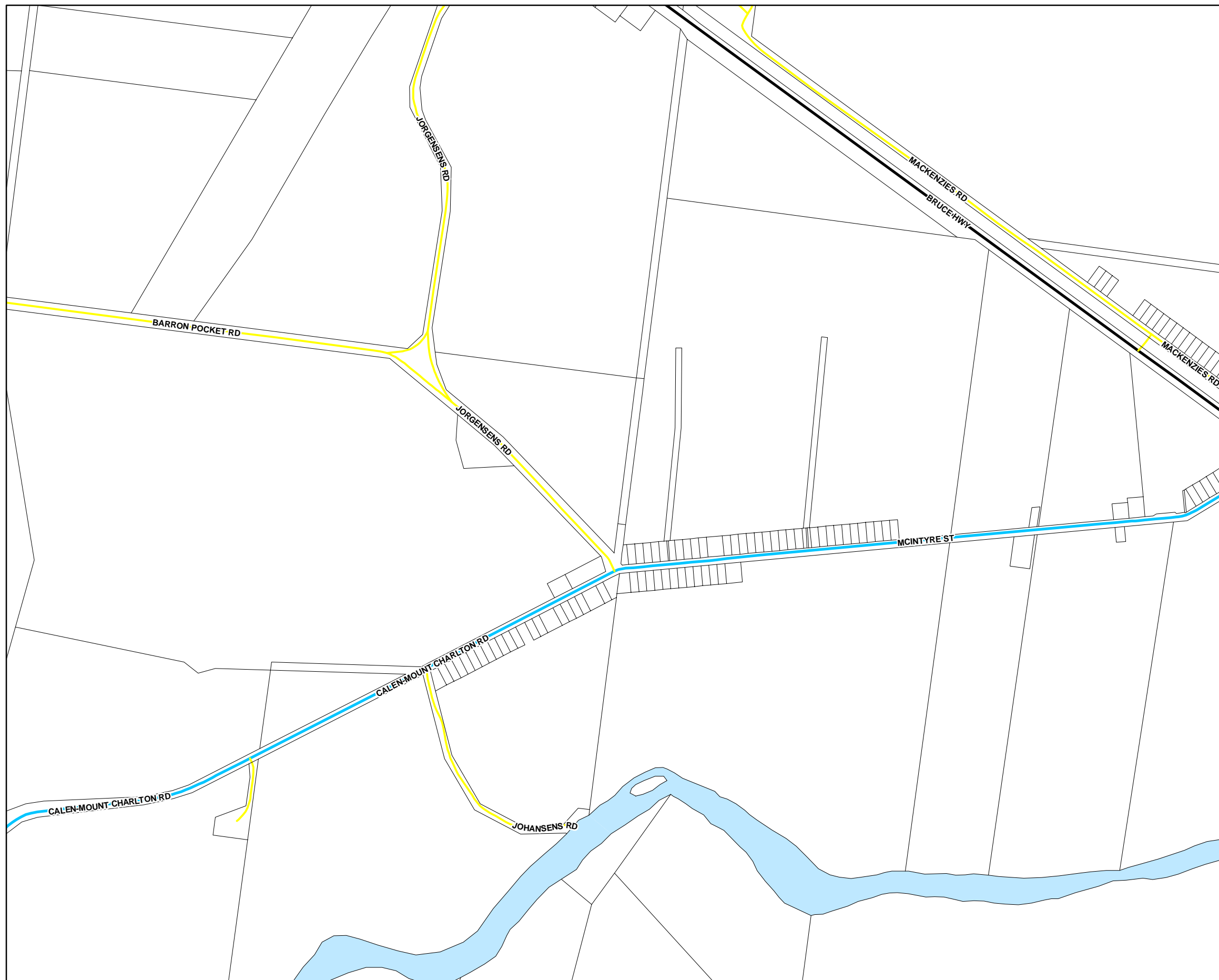
Effective from 26 April 2022

© Copyright Mackay Regional Council 2018
Geocentric Datum of Australia 2020 (GDA2020)

Approx Scale @ A3 1:10000



Road Hierarchy Overlay Map - RH - 12



Infrastructure Proposed MRC Hierarchy

- Arterial Roads**
 - Highway
 - Arterial
 - Arterial Main Street
- Sub-Arterial Roads**
 - Traffic Distributor
 - Controlled Distributor
 - Sub-Arterial Main Street
- Collector Street**
 - Major Collector
 - Minor Collector
- Access Street**
 - Access Street
 - Access Place
 - Laneway
- Future Roads**
 - Proposed Highway
 - Proposed Arterial
 - Proposed Traffic Distributor
 - Proposed Controlled Distributor
 - Proposed Major Collector
 - Proposed Minor Collector
 - Proposed Access Street
- Cadastre**
 - Local Government Boundary
 - Cadastre - September 2021 (Sourced DNRME)
 - Suburb or Locality
 - Waterway or Waterbody

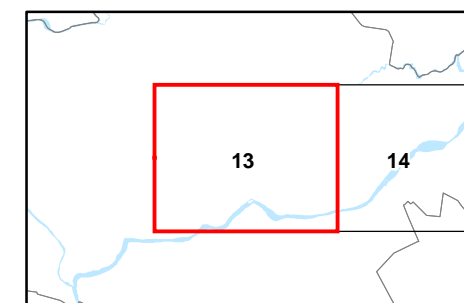
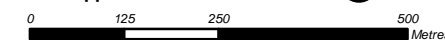
Road Hierarchy Overlay data was created by Mackay Regional Council. This data is to be used as a guide only for planning purposes.

While every care is taken to ensure the accuracy of this product Mackay Regional Council makes no representations or warranties about the accuracy, reliability, completeness or suitability for any particular purpose and disclaims all responsibility and all liability (including without limitation, liability in negligence) or all expenses, losses, damages (including indirect or consequential damage) and costs you may incur as a result of this product being inaccurate or incomplete in any way or for any reason.

Effective from 26 April 2022

© Copyright Mackay Regional Council 2018
Geocentric Datum of Australia 2020 (GDA2020)

Approx Scale @ A3 1:10000



Road Hierarchy Overlay Map - RH - 13



Infrastructure Proposed MRC Hierarchy

Arterial Roads

- Highway
- Arterial
- Arterial Main Street

Sub-Arterial Roads

- Traffic Distributor
- Controlled Distributor
- Sub-Arterial Main Street

Collector Street

- Major Collector
- Minor Collector

Access Street

- Access Street
- Access Place
- Laneway

Future Roads

- - - Proposed Highway
- - - Proposed Arterial
- - - Proposed Traffic Distributor
- - - Proposed Controlled Distributor
- - - Proposed Major Collector
- - - Proposed Minor Collector
- - - Proposed Access Street

Cadastre

- - - Local Government Boundary
- Cadastre - September 2021 (Sourced DNRME)
- Suburb or Locality
- Waterway or Waterbody

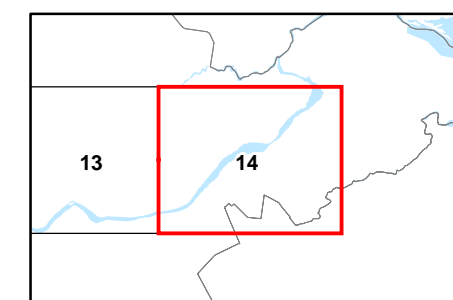
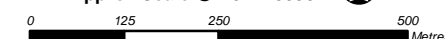
Road Hierarchy Overlay data was created by Mackay Regional Council. This data is to be used as a guide only for planning purposes.

While every care is taken to ensure the accuracy of this product Mackay Regional Council makes no representations or warranties about the accuracy, reliability, completeness or suitability for any particular purpose and disclaims all responsibility and all liability (including without limitation, liability in negligence) or all expenses, losses, damages (including indirect or consequential damage) and costs you may incur as a result of this product being inaccurate or incomplete in any way or for any reason.

Effective from 26 April 2022

© Copyright Mackay Regional Council 2018
Geocentric Datum of Australia 2020 (GDA2020)

Approx Scale @ A3 1:10000





Infrastructure Proposed MRC Hierarchy

- Arterial Roads**
- Highway
 - Arterial
 - Arterial Main Street
- Sub-Arterial Roads**
- Traffic Distributor
 - Controlled Distributor
 - Sub-Arterial Main Street
- Collector Street**
- Major Collector
 - Minor Collector
- Access Street**
- Access Street
 - Access Place
 - Laneway
- Future Roads**
- - - Proposed Highway
 - - - Proposed Arterial
 - - - Proposed Traffic Distributor
 - - - Proposed Controlled Distributor
 - - - Proposed Major Collector
 - - - Proposed Minor Collector
 - - - Proposed Access Street

- Cadastre**
- - - Local Government Boundary
 - Cadastre - September 2021 (Sourced DNRME)
 - Suburb or Locality
 - Waterway or Waterbody

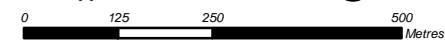
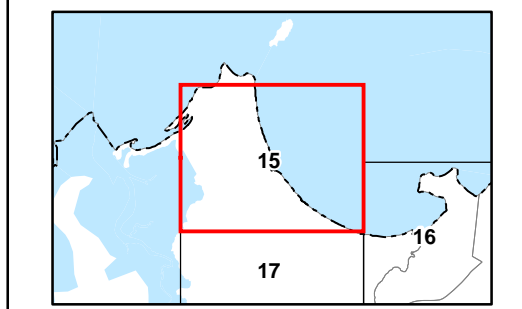
Road Hierarchy Overlay data was created by Mackay Regional Council. This data is to be used as a guide only for planning purposes.

While every care is taken to ensure the accuracy of this product Mackay Regional Council makes no representations or warranties about the accuracy, reliability, completeness or suitability for any particular purpose and disclaims all responsibility and all liability (including without limitation, liability in negligence) or all expenses, losses, damages (including indirect or consequential damage) and costs you may incur as a result of this product being inaccurate or incomplete in any way or for any reason.

Effective from 26 April 2022

© Copyright Mackay Regional Council 2018
Geocentric Datum of Australia 2020 (GDA2020)

Approx Scale @ A3 1:10000

Road Hierarchy Overlay Map - RH - 15



Infrastructure Proposed MRC Hierarchy

- Arterial Roads**
 - Highway
 - Arterial
 - Arterial Main Street
- Sub-Arterial Roads**
 - Traffic Distributor
 - Controlled Distributor
 - Sub-Arterial Main Street
- Collector Street**
 - Major Collector
 - Minor Collector
- Access Street**
 - Access Street
 - Access Place
 - Laneway
- Future Roads**
 - Proposed Highway
 - Proposed Arterial
 - Proposed Traffic Distributor
 - Proposed Controlled Distributor
 - Proposed Major Collector
 - Proposed Minor Collector
 - Proposed Access Street
- Cadastre**
 - Local Government Boundary
 - Cadastre - September 2021 (Sourced DNRME)
 - Suburb or Locality
 - Waterway or Waterbody

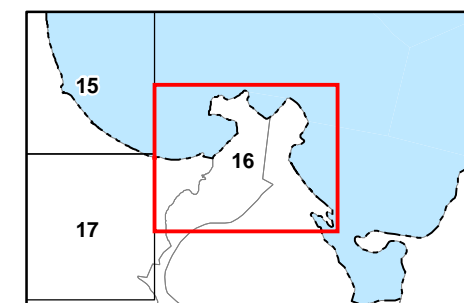
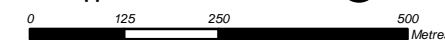
Road Hierarchy Overlay data was created by Mackay Regional Council. This data is to be used as a guide only for planning purposes.

While every care is taken to ensure the accuracy of this product Mackay Regional Council makes no representations or warranties about the accuracy, reliability, completeness or suitability for any particular purpose and disclaims all responsibility and all liability (including without limitation, liability in negligence) or all expenses, losses, damages (including indirect or consequential damage) and costs you may incur as a result of this product being inaccurate or incomplete in any way or for any reason.

Effective from 26 April 2022

© Copyright Mackay Regional Council 2018
Geocentric Datum of Australia 2020 (GDA2020)

Approx Scale @ A3 1:10000



Road Hierarchy Overlay Map - RH - 16



Infrastructure Proposed MRC Hierarchy

- Arterial Roads**
 - Highway
 - Arterial
 - Arterial Main Street
- Sub-Arterial Roads**
 - Traffic Distributor
 - Controlled Distributor
 - Sub-Arterial Main Street
- Collector Street**
 - Major Collector
 - Minor Collector
- Access Street**
 - Access Street
 - Access Place
 - Laneway
- Future Roads**
 - Proposed Highway
 - Proposed Arterial
 - Proposed Traffic Distributor
 - Proposed Controlled Distributor
 - Proposed Major Collector
 - Proposed Minor Collector
 - Proposed Access Street
- Cadastre**
 - Local Government Boundary
 - Cadastre - September 2021 (Sourced DNRME)
 - Suburb or Locality
 - Waterway or Waterbody

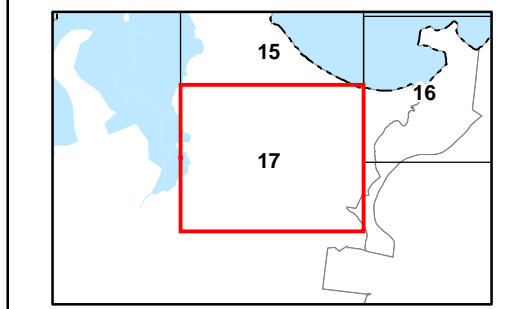
Road Hierarchy Overlay data was created by Mackay Regional Council. This data is to be used as a guide only for planning purposes.

While every care is taken to ensure the accuracy of this product Mackay Regional Council makes no representations or warranties about the accuracy, reliability, completeness or suitability for any particular purpose and disclaims all responsibility and all liability (including without limitation, liability in negligence) or all expenses, losses, damages (including indirect or consequential damage) and costs you may incur as a result of this product being inaccurate or incomplete in any way or for any reason.

Effective from 26 April 2022

© Copyright Mackay Regional Council 2018
Geocentric Datum of Australia 2020 (GDA2020)

Approx Scale @ A3 1:10000



Road Hierarchy Overlay Map - RH - 17



Infrastructure Proposed MRC Hierarchy

Arterial Roads

- Highway
- Arterial
- Arterial Main Street

Sub-Arterial Roads

- Traffic Distributor
- Controlled Distributor
- Sub-Arterial Main Street

Collector Street

- Major Collector
- Minor Collector

Access Street

- Access Street
- Access Place
- Laneway

Future Roads

- - - Proposed Highway
- - - Proposed Arterial
- - - Proposed Traffic Distributor
- - - Proposed Controlled Distributor
- - - Proposed Major Collector
- - - Proposed Minor Collector
- - - Proposed Access Street

Cadastre

- - - Local Government Boundary
- Cadastre - September 2021 (Sourced DNRME)
- Suburb or Locality
- Waterway or Waterbody

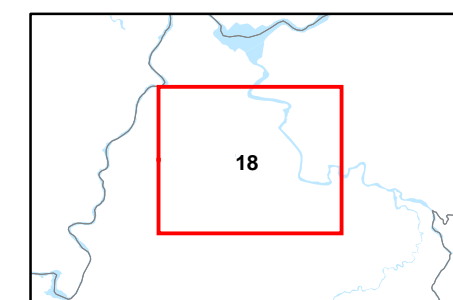
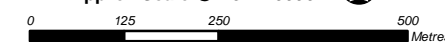
Road Hierarchy Overlay data was created by Mackay Regional Council. This data is to be used as a guide only for planning purposes.

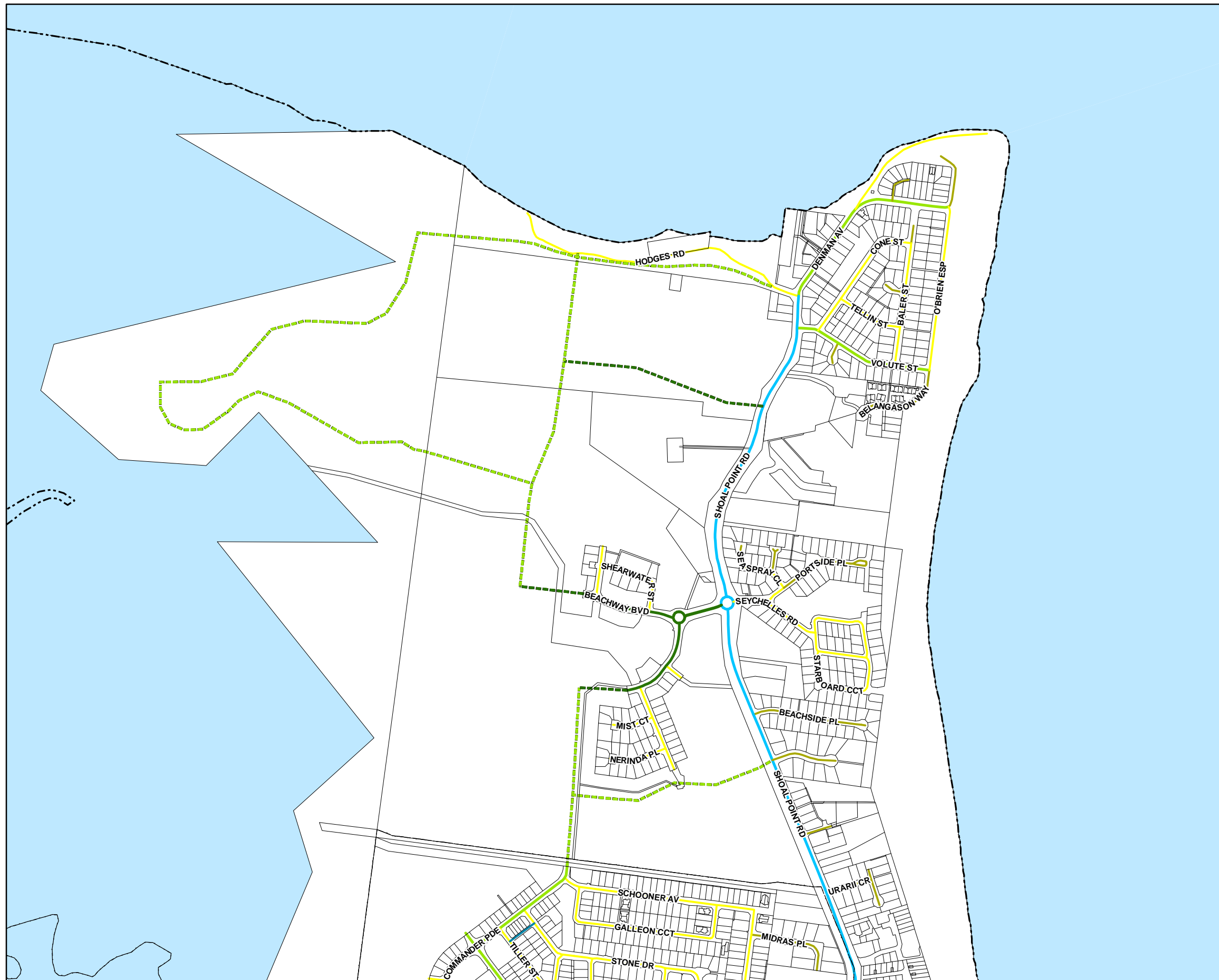
While every care is taken to ensure the accuracy of this product Mackay Regional Council makes no representations or warranties about the accuracy, reliability, completeness or suitability for any particular purpose and disclaims all responsibility and all liability (including without limitation, liability in negligence) or all expenses, losses, damages (including indirect or consequential damage) and costs you may incur as a result of this product being inaccurate or incomplete in any way or for any reason.

Effective from 26 April 2022

© Copyright Mackay Regional Council 2018
Geocentric Datum of Australia 2020 (GDA2020)

Approx Scale @ A3 1:10000





Infrastructure Proposed MRC Hierarchy

Arterial Roads

- Highway
- Arterial
- Arterial Main Street

Sub-Arterial Roads

- Traffic Distributor
- Controlled Distributor
- Sub-Arterial Main Street

Collector Street

- Major Collector
- Minor Collector

Access Street

- Access Street
- Access Place
- Laneway

Future Roads

- - - Proposed Highway
- - - Proposed Arterial
- - - Proposed Traffic Distributor
- - - Proposed Controlled Distributor
- - - Proposed Major Collector
- - - Proposed Minor Collector
- - - Proposed Access Street

Cadastre

- - - Local Government Boundary
- Cadastre - September 2021 (Sourced DNRME)
- Suburb or Locality
- Waterway or Waterbody

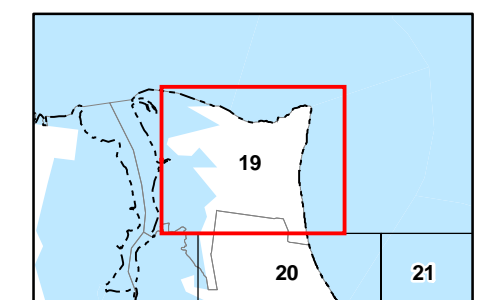
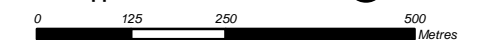
Road Hierarchy Overlay data was created by Mackay Regional Council. This data is to be used as a guide only for planning purposes.

While every care is taken to ensure the accuracy of this product Mackay Regional Council makes no representations or warranties about the accuracy, reliability, completeness or suitability for any particular purpose and disclaims all responsibility and all liability (including without limitation, liability in negligence) or all expenses, losses, damages (including indirect or consequential damage) and costs you may incur as a result of this product being inaccurate or incomplete in any way or for any reason.

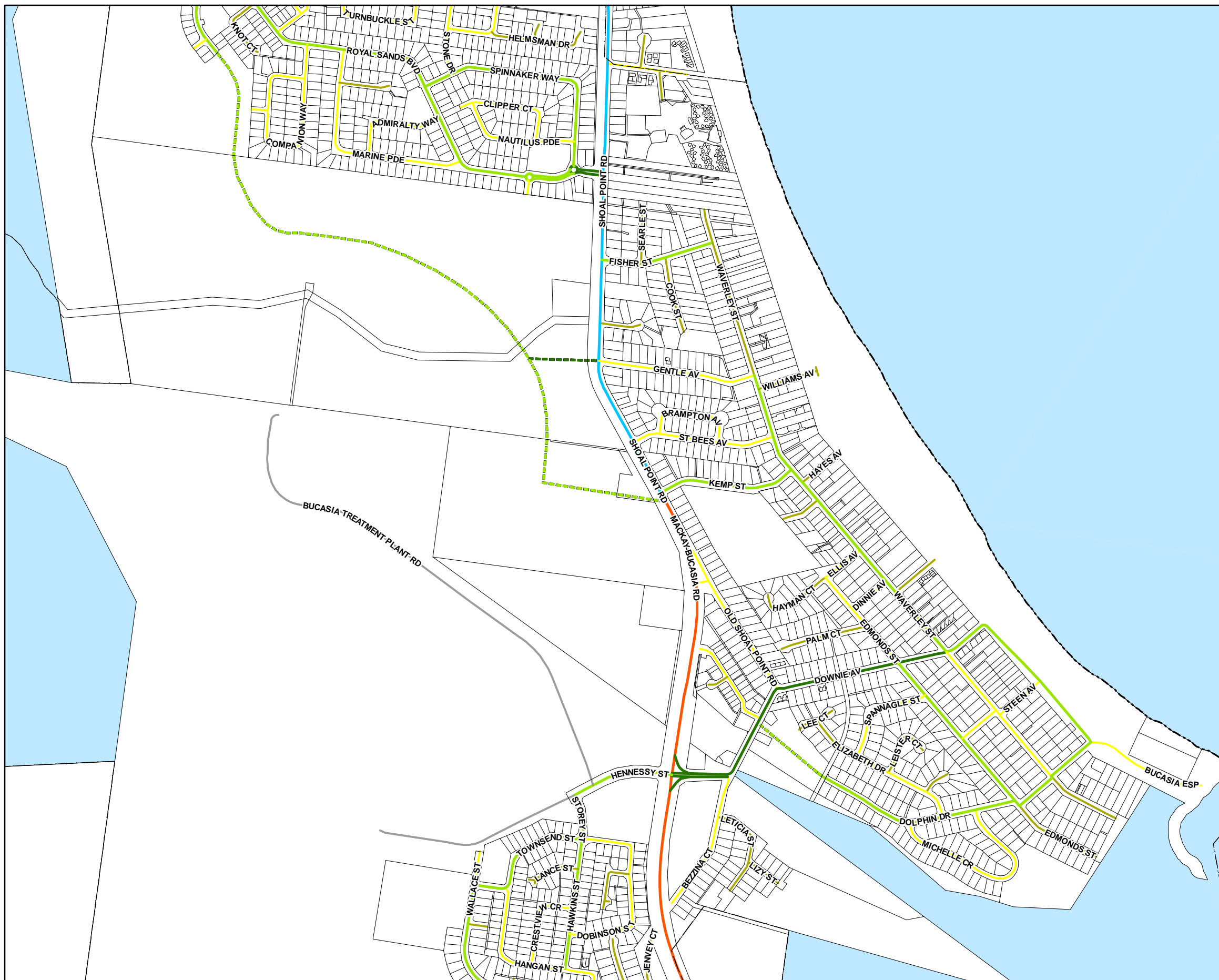
Effective from 26 April 2022

© Copyright Mackay Regional Council 2018
Geocentric Datum of Australia 2020 (GDA2020)

Approx Scale @ A3 1:10000



Road Hierarchy Overlay Map - RH - 19



Infrastructure Proposed MRC Hierarchy

- Arterial Roads**
- Highway
 - Arterial
 - Arterial Main Street
- Sub-Arterial Roads**
- Traffic Distributor
 - Controlled Distributor
 - Sub-Arterial Main Street
- Collector Street**
- Major Collector
 - Minor Collector
- Access Street**
- Access Street
 - Access Place
 - Laneway
- Future Roads**
- Proposed Highway
 - Proposed Arterial
 - Proposed Traffic Distributor
 - Proposed Controlled Distributor
 - Proposed Major Collector
 - Proposed Minor Collector
 - Proposed Access Street
- Cadastre**
- Local Government Boundary
 - Cadastre - September 2021 (Sourced DNRME)
 - Suburb or Locality
 - Waterway or Waterbody

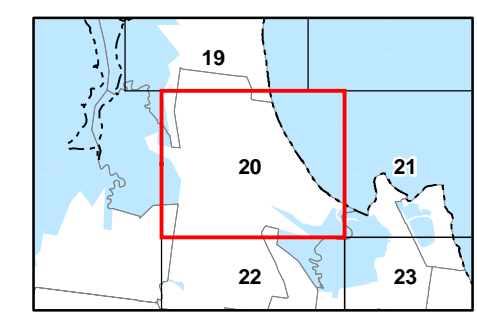
Road Hierarchy Overlay data was created by Mackay Regional Council. This data is to be used as a guide only for planning purposes.

While every care is taken to ensure the accuracy of this product Mackay Regional Council makes no representations or warranties about the accuracy, reliability, completeness or suitability for any particular purpose and disclaims all responsibility and all liability (including without limitation, liability in negligence) or all expenses, losses, damages (including indirect or consequential damage) and costs you may incur as a result of this product being inaccurate or incomplete in any way or for any reason.

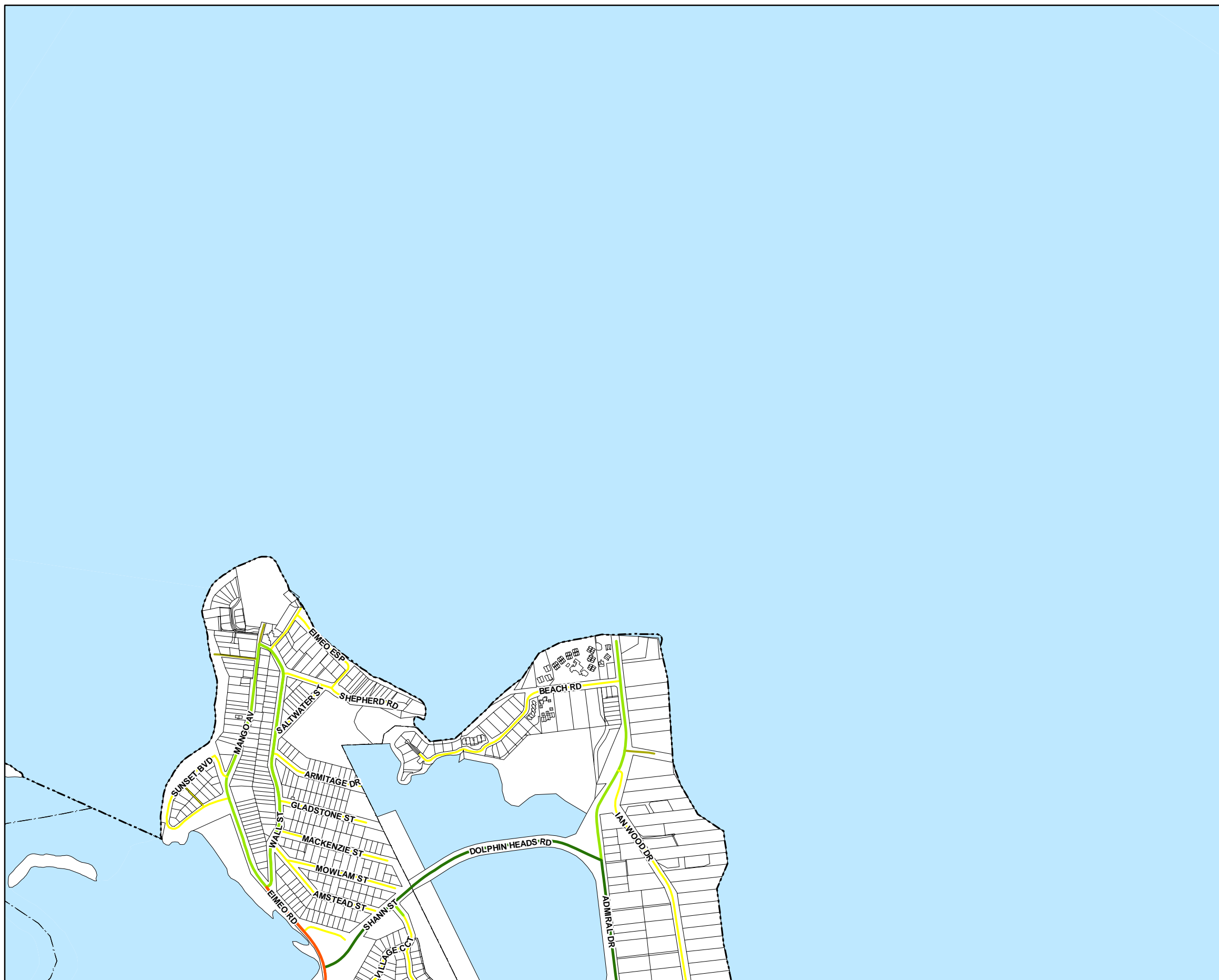
Effective from 26 April 2022

© Copyright Mackay Regional Council 2018
Geocentric Datum of Australia 2020 (GDA2020)

Approx Scale @ A3 1:10000



Road Hierarchy Overlay Map - RH - 20



Infrastructure

Proposed MRC Hierarchy

Arterial Roads

- Highway
- Arterial
- Arterial Main Street

Sub-Arterial Roads

- Traffic Distributor
- Controlled Distributor
- Sub-Arterial Main Street

Collector Street

- Major Collector
- Minor Collector

Access Street

- Access Street
- Access Place
- Laneway

Future Roads

- - - Proposed Highway
- - - Proposed Arterial
- - - Proposed Traffic Distributor
- - - Proposed Controlled Distributor
- - - Proposed Major Collector
- - - Proposed Minor Collector
- - - Proposed Access Street

Cadastre

- - - Local Government Boundary
- Cadastre - September 2021 (Sourced DNRME)
- Suburb or Locality
- Waterway or Waterbody

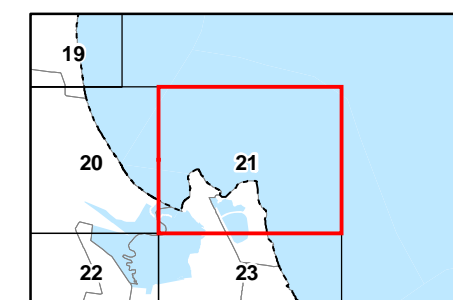
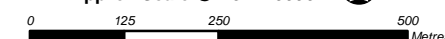
Road Hierarchy Overlay data was created by Mackay Regional Council. This data is to be used as a guide only for planning purposes.

While every care is taken to ensure the accuracy of this product Mackay Regional Council makes no representations or warranties about the accuracy, reliability, completeness or suitability for any particular purpose and disclaims all responsibility and all liability (including without limitation, liability in negligence) or all expenses, losses, damages (including indirect or consequential damage) and costs you may incur as a result of this product being inaccurate or incomplete in any way or for any reason.

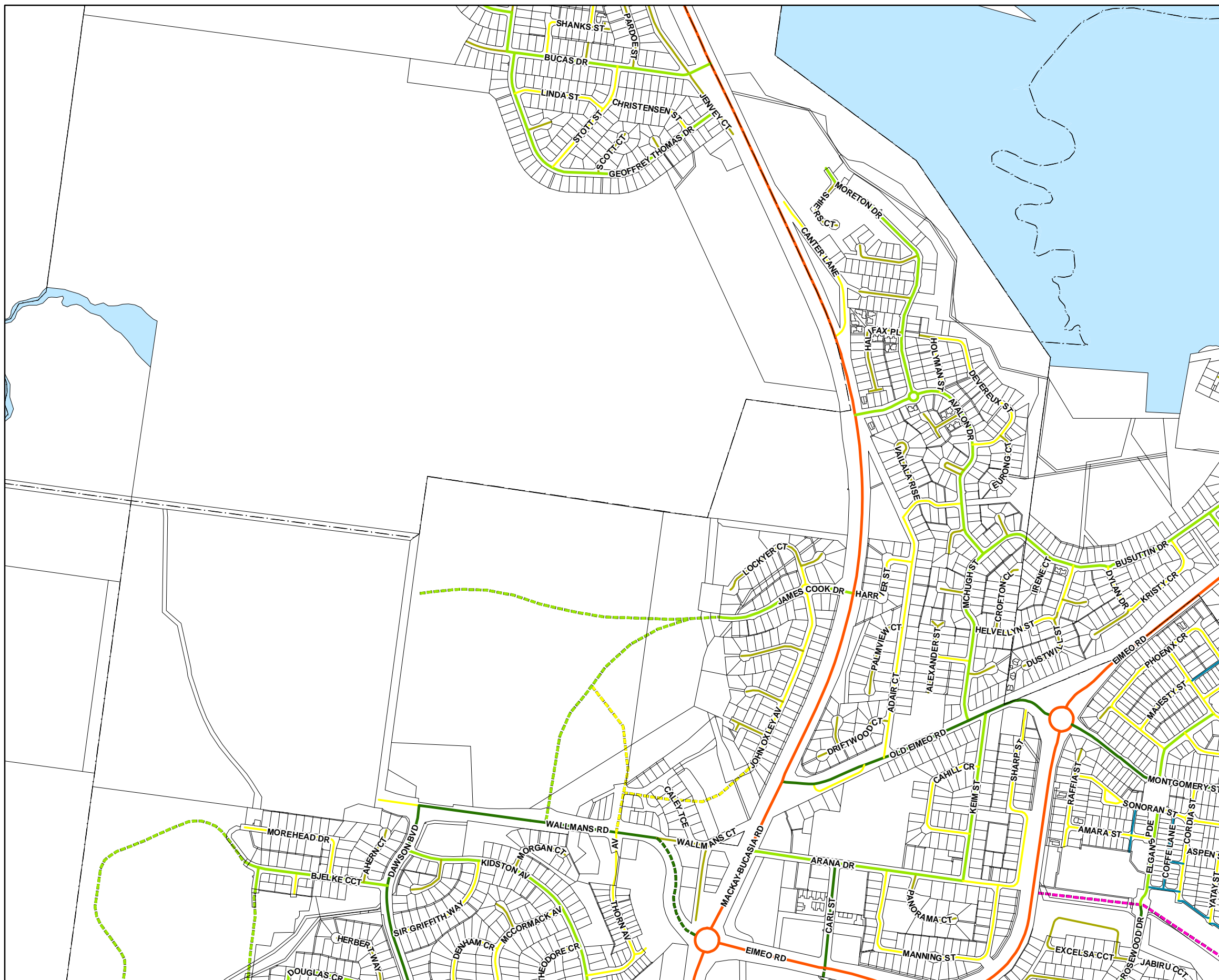
Effective from 26 April 2022

© Copyright Mackay Regional Council 2018
Geocentric Datum of Australia 2020 (GDA2020)

Approx Scale @ A3 1:10000



Road Hierarchy Overlay Map - RH - 21



Infrastructure Proposed MRC Hierarchy

- Arterial Roads**
 - Highway
 - Arterial
 - Arterial Main Street
- Sub-Arterial Roads**
 - Traffic Distributor
 - Controlled Distributor
 - Sub-Arterial Main Street
- Collector Street**
 - Major Collector
 - Minor Collector
- Access Street**
 - Access Street
 - Access Place
 - Laneway
- Future Roads**
 - Proposed Highway
 - Proposed Arterial
 - Proposed Traffic Distributor
 - Proposed Controlled Distributor
 - Proposed Major Collector
 - Proposed Minor Collector
 - Proposed Access Street
- Cadastre**
 - Local Government Boundary
 - Cadastre - September 2021 (Sourced DNRME)
 - Suburb or Locality
 - Waterway or Waterbody

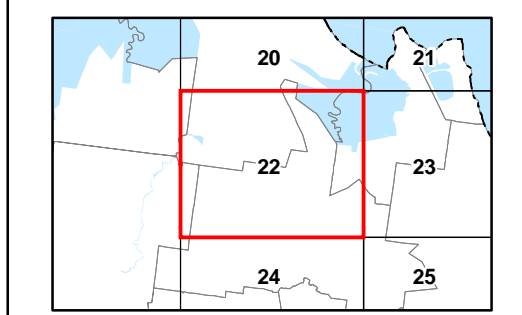
Road Hierarchy Overlay data was created by Mackay Regional Council. This data is to be used as a guide only for planning purposes.

While every care is taken to ensure the accuracy of this product Mackay Regional Council makes no representations or warranties about the accuracy, reliability, completeness or suitability for any particular purpose and disclaims all responsibility and all liability (including without limitation, liability in negligence) or all expenses, losses, damages (including indirect or consequential damage) and costs you may incur as a result of this product being inaccurate or incomplete in any way or for any reason.

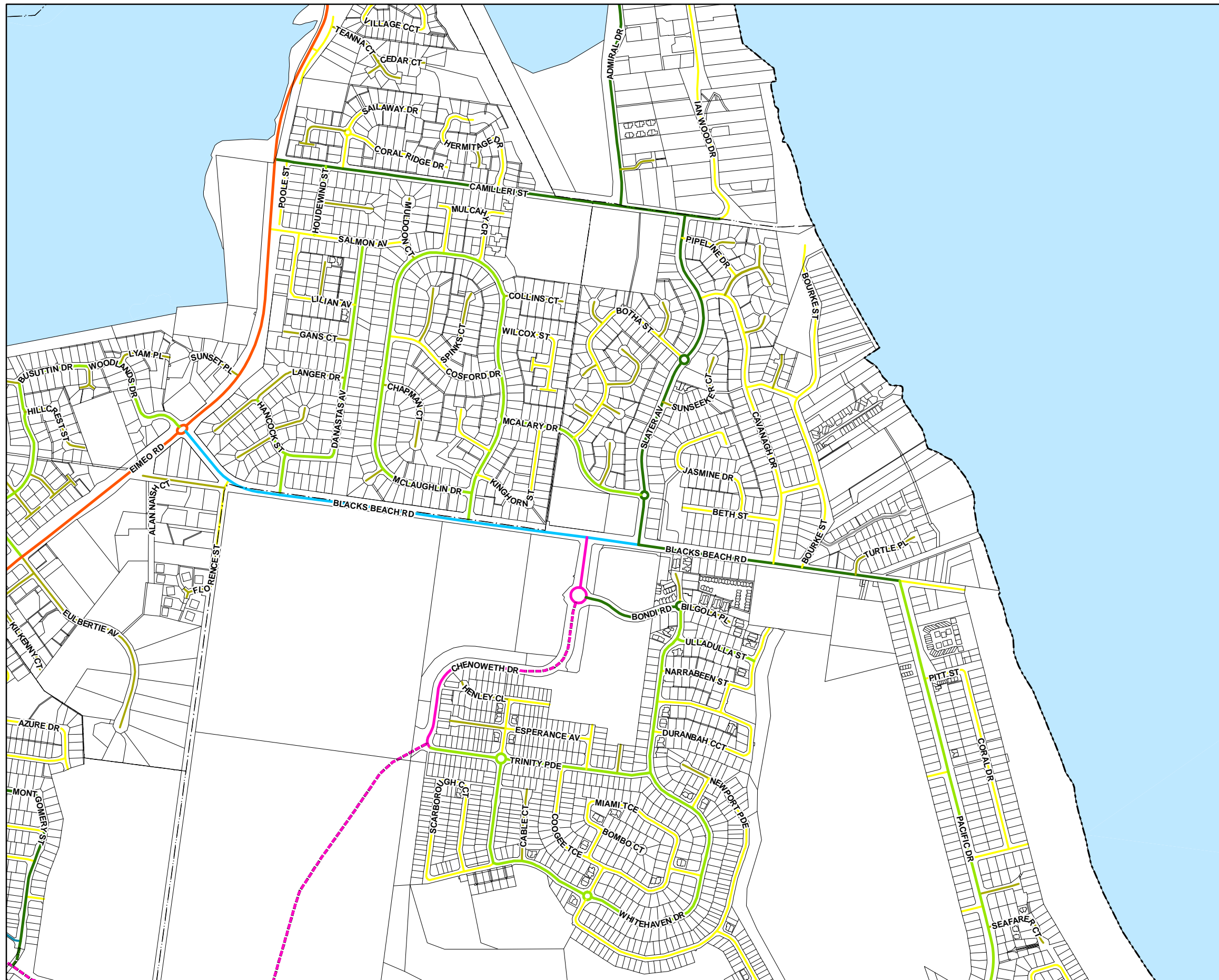
Effective from 26 April 2022

© Copyright Mackay Regional Council 2018
Geocentric Datum of Australia 2020 (GDA2020)

Approx Scale @ A3 1:10000



Road Hierarchy Overlay Map - RH - 22



Infrastructure Proposed MRC Hierarchy

- Arterial Roads**
 - Highway
 - Arterial
 - Arterial Main Street
- Sub-Arterial Roads**
 - Traffic Distributor
 - Controlled Distributor
 - Sub-Arterial Main Street
- Collector Street**
 - Major Collector
 - Minor Collector
- Access Street**
 - Access Street
 - Access Place
 - Laneway
- Future Roads**
 - Proposed Highway
 - Proposed Arterial
 - Proposed Traffic Distributor
 - Proposed Controlled Distributor
 - Proposed Major Collector
 - Proposed Minor Collector
 - Proposed Access Street
- Cadastre**
 - Local Government Boundary
 - Cadastre - September 2021 (Sourced DNRME)
 - Suburb or Locality
 - Waterway or Waterbody

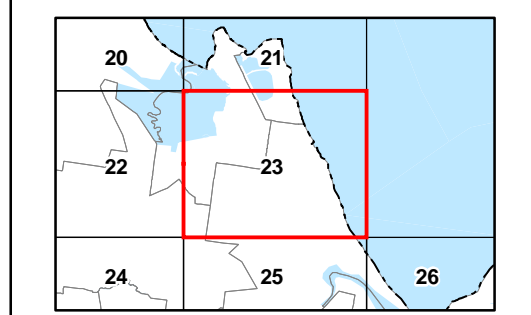
Road Hierarchy Overlay data was created by Mackay Regional Council. This data is to be used as a guide only for planning purposes.

While every care is taken to ensure the accuracy of this product Mackay Regional Council makes no representations or warranties about the accuracy, reliability, completeness or suitability for any particular purpose and disclaims all responsibility and all liability (including without limitation, liability in negligence) or all expenses, losses, damages (including indirect or consequential damage) and costs you may incur as a result of this product being inaccurate or incomplete in any way or for any reason.

Effective from 26 April 2022

© Copyright Mackay Regional Council 2018
Geocentric Datum of Australia 2020 (GDA2020)

Approx Scale @ A3 1:10000



Road Hierarchy Overlay Map - RH - 23



Infrastructure Proposed MRC Hierarchy

- Arterial Roads**
 - Highway
 - Arterial
 - Arterial Main Street
- Sub-Arterial Roads**
 - Traffic Distributor
 - Controlled Distributor
 - Sub-Arterial Main Street
- Collector Street**
 - Major Collector
 - Minor Collector
- Access Street**
 - Access Street
 - Access Place
 - Laneway
- Future Roads**
 - Proposed Highway
 - Proposed Arterial
 - Proposed Traffic Distributor
 - Proposed Controlled Distributor
 - Proposed Major Collector
 - Proposed Minor Collector
 - Proposed Access Street

- Cadastre**
 - Local Government Boundary
 - Cadastre - September 2021 (Sourced DNRME)
 - Suburb or Locality
 - Waterway or Waterbody

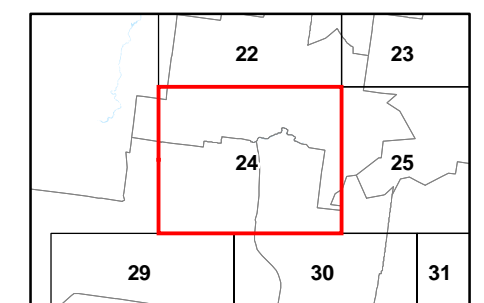
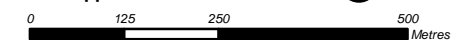
Road Hierarchy Overlay data was created by Mackay Regional Council. This data is to be used as a guide only for planning purposes.

While every care is taken to ensure the accuracy of this product Mackay Regional Council makes no representations or warranties about the accuracy, reliability, completeness or suitability for any particular purpose and disclaims all responsibility and all liability (including without limitation, liability in negligence) or all expenses, losses, damages (including indirect or consequential damage) and costs you may incur as a result of this product being inaccurate or incomplete in any way or for any reason.

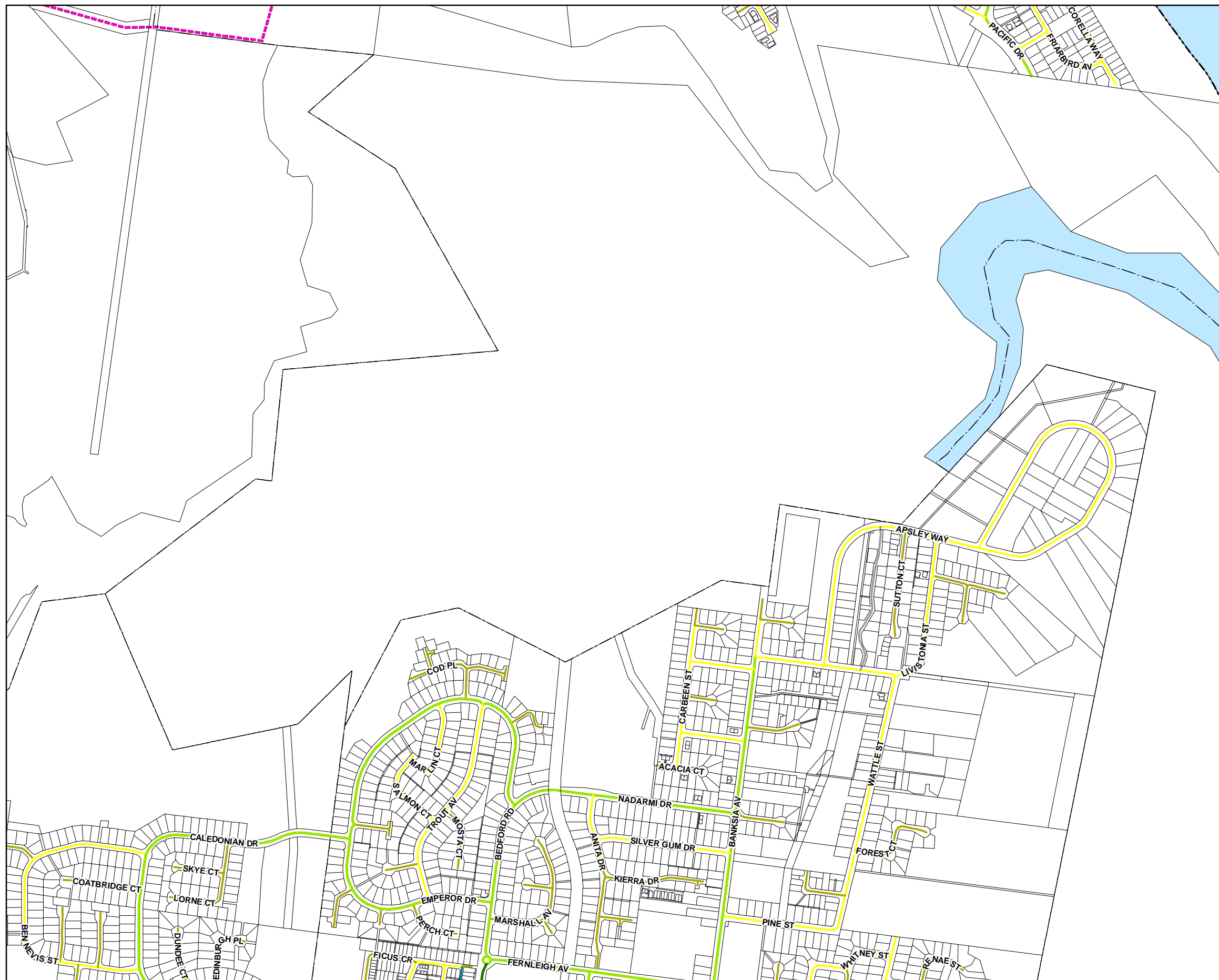
Effective from 26 April 2022

© Copyright Mackay Regional Council 2018
Geocentric Datum of Australia 2020 (GDA2020)

Approx Scale @ A3 1:10000



Road Hierarchy Overlay Map - RH - 24



Infrastructure Proposed MRC Hierarchy

Arterial Roads

- Highway
- Arterial
- Arterial Main Street

Sub-Arterial Roads

- Traffic Distributor
- Controlled Distributor
- Sub-Arterial Main Street

Collector Street

- Major Collector
- Minor Collector

Access Street

- Access Street
- Access Place
- Laneway

Future Roads

- - - Proposed Highway
- - - Proposed Arterial
- - - Proposed Traffic Distributor
- - - Proposed Controlled Distributor
- - - Proposed Major Collector
- - - Proposed Minor Collector
- - - Proposed Access Street

Cadastre

- - - Local Government Boundary
- Cadastre - September 2021 (Sourced DNRME)
- Suburb or Locality
- Waterway or Waterbody

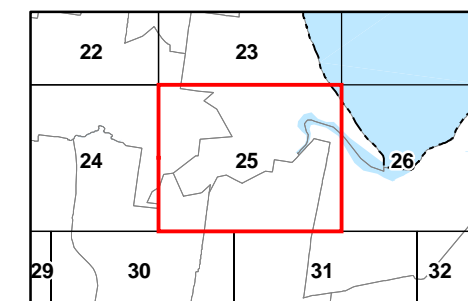
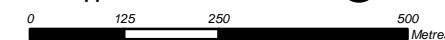
Road Hierarchy Overlay data was created by Mackay Regional Council. This data is to be used as a guide only for planning purposes.

While every care is taken to ensure the accuracy of this product Mackay Regional Council makes no representations or warranties about the accuracy, reliability, completeness or suitability for any particular purpose and disclaims all responsibility and all liability (including without limitation, liability in negligence) or all expenses, losses, damages (including indirect or consequential damage) and costs you may incur as a result of this product being inaccurate or incomplete in any way or for any reason.

Effective from 26 April 2022

© Copyright Mackay Regional Council 2018
Geocentric Datum of Australia 2020 (GDA2020)

Approx Scale @ A3 1:10000



Road Hierarchy Overlay Map - RH - 25



Infrastructure Proposed MRC Hierarchy

Arterial Roads

- Highway
- Arterial
- Arterial Main Street

Sub-Arterial Roads

- Traffic Distributor
- Controlled Distributor
- Sub-Arterial Main Street

Collector Street

- Major Collector
- Minor Collector

Access Street

- Access Street
- Access Place
- Laneway

Future Roads

- - - Proposed Highway
- - - Proposed Arterial
- - - Proposed Traffic Distributor
- - - Proposed Controlled Distributor
- - - Proposed Major Collector
- - - Proposed Minor Collector
- - - Proposed Access Street

Cadastre

- - - Local Government Boundary
- Cadastre - September 2021 (Sourced DNRME)
- Suburb or Locality
- Waterway or Waterbody

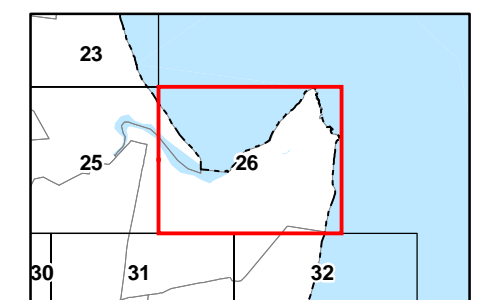
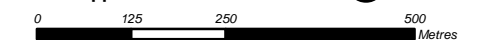
Road Hierarchy Overlay data was created by Mackay Regional Council. This data is to be used as a guide only for planning purposes.

While every care is taken to ensure the accuracy of this product Mackay Regional Council makes no representations or warranties about the accuracy, reliability, completeness or suitability for any particular purpose and disclaims all responsibility and all liability (including without limitation, liability in negligence) or all expenses, losses, damages (including indirect or consequential damage) and costs you may incur as a result of this product being inaccurate or incomplete in any way or for any reason.

Effective from 26 April 2022

© Copyright Mackay Regional Council 2018
Geocentric Datum of Australia 2020 (GDA2020)

Approx Scale @ A3 1:10000



Road Hierarchy Overlay Map - RH - 26



Infrastructure Proposed MRC Hierarchy

- Arterial Roads**
 - Highway
 - Arterial
 - Arterial Main Street
- Sub-Arterial Roads**
 - Traffic Distributor
 - Controlled Distributor
 - Sub-Arterial Main Street
- Collector Street**
 - Major Collector
 - Minor Collector
- Access Street**
 - Access Street
 - Access Place
 - Laneway
- Future Roads**
 - - - Proposed Highway
 - - - Proposed Arterial
 - - - Proposed Traffic Distributor
 - - - Proposed Controlled Distributor
 - - - Proposed Major Collector
 - - - Proposed Minor Collector
 - - - Proposed Access Street
- Cadastre**
 - - - Local Government Boundary
 - Cadastre - September 2021 (Sourced DNRME)
 - Suburb or Locality
 - Waterway or Waterbody

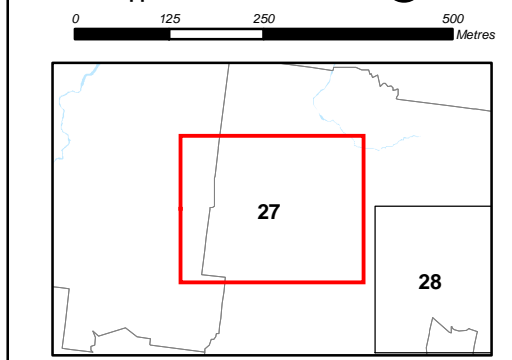
Road Hierarchy Overlay data was created by Mackay Regional Council. This data is to be used as a guide only for planning purposes.

While every care is taken to ensure the accuracy of this product Mackay Regional Council makes no representations or warranties about the accuracy, reliability, completeness or suitability for any particular purpose and disclaims all responsibility and all liability (including without limitation, liability in negligence) or all expenses, losses, damages (including indirect or consequential damage) and costs you may incur as a result of this product being inaccurate or incomplete in any way or for any reason.

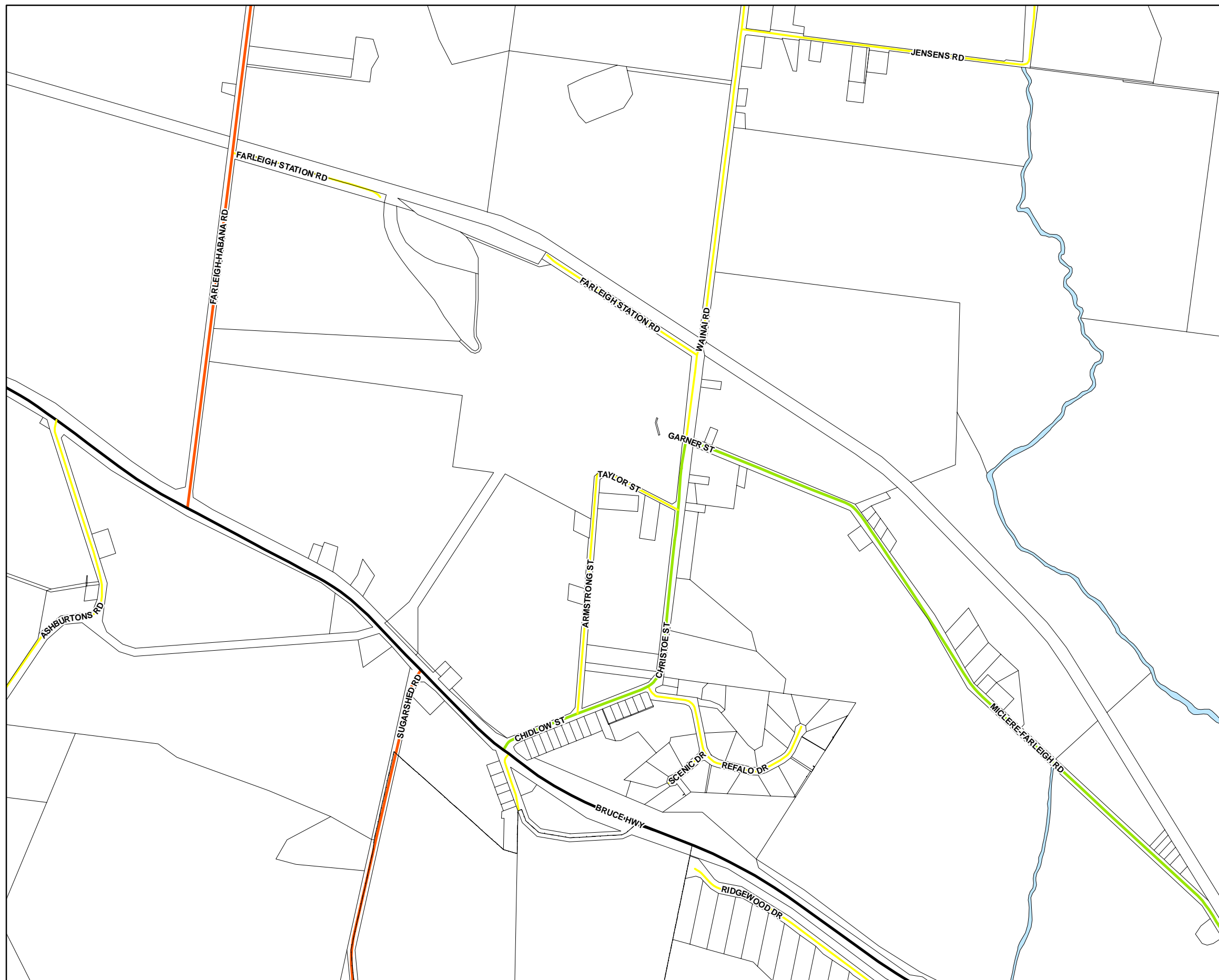
Effective from 26 April 2022

© Copyright Mackay Regional Council 2018
Geocentric Datum of Australia 2020 (GDA2020)

Approx Scale @ A3 1:10000



Road Hierarchy Overlay Map - RH - 27



Infrastructure Proposed MRC Hierarchy

- Arterial Roads**
 - Highway
 - Arterial
 - Arterial Main Street
- Sub-Arterial Roads**
 - Traffic Distributor
 - Controlled Distributor
 - Sub-Arterial Main Street
- Collector Street**
 - Major Collector
 - Minor Collector
- Access Street**
 - Access Street
 - Access Place
 - Laneway
- Future Roads**
 - Proposed Highway
 - Proposed Arterial
 - Proposed Traffic Distributor
 - Proposed Controlled Distributor
 - Proposed Major Collector
 - Proposed Minor Collector
 - Proposed Access Street

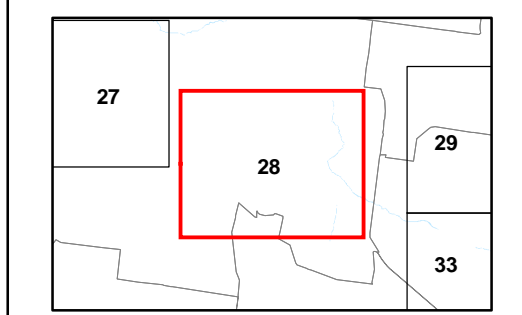
- Cadastre**
 - Local Government Boundary
 - Cadastre - September 2021 (Sourced DNRME)
 - Suburb or Locality
 - Waterway or Waterbody

Road Hierarchy Overlay data was created by Mackay Regional Council. This data is to be used as a guide only for planning purposes.

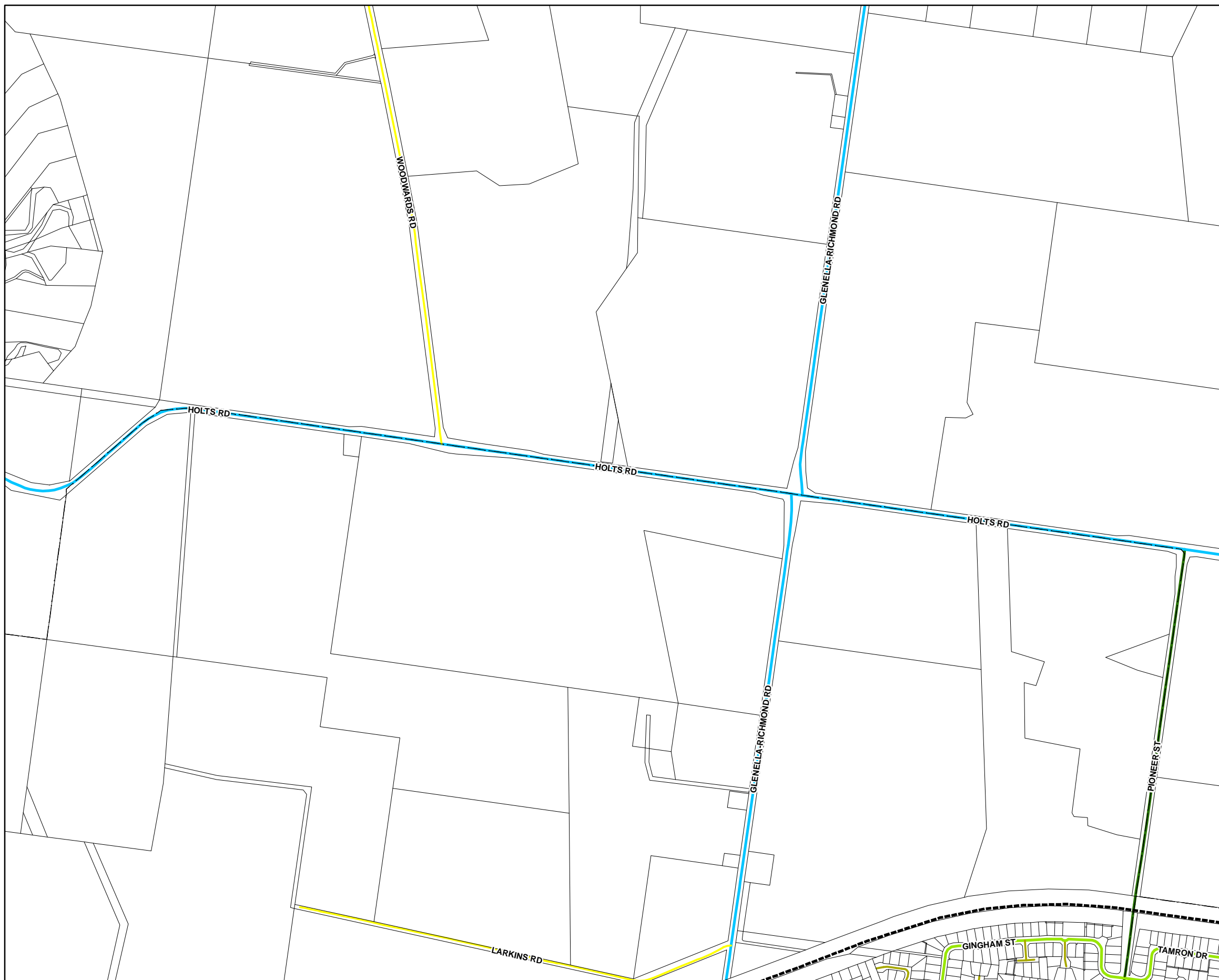
While every care is taken to ensure the accuracy of this product Mackay Regional Council makes no representations or warranties about the accuracy, reliability, completeness or suitability for any particular purpose and disclaims all responsibility and all liability (including without limitation, liability in negligence) or all expenses, losses, damages (including indirect or consequential damage) and costs you may incur as a result of this product being inaccurate or incomplete in any way or for any reason.

Effective from 26 April 2022
 © Copyright Mackay Regional Council 2018
 Geocentric Datum of Australia 2020 (GDA2020)

Approx Scale @ A3 1:10000



Road Hierarchy Overlay Map - RH - 28



Infrastructure

Proposed MRC Hierarchy

Arterial Roads

- Highway
- Arterial
- Arterial Main Street

Sub-Arterial Roads

- Traffic Distributor
- Controlled Distributor
- Sub-Arterial Main Street

Collector Street

- Major Collector
- Minor Collector

Access Street

- Access Street
- Access Place
- Laneway

Future Roads

- - - Proposed Highway
- - - Proposed Arterial
- - - Proposed Traffic Distributor
- - - Proposed Controlled Distributor
- - - Proposed Major Collector
- - - Proposed Minor Collector
- - - Proposed Access Street

Cadastre

- - - Local Government Boundary
- ▭ Cadastre - September 2021 (Sourced DNRME)
- ▭ Suburb or Locality
- ▭ Waterway or Waterbody

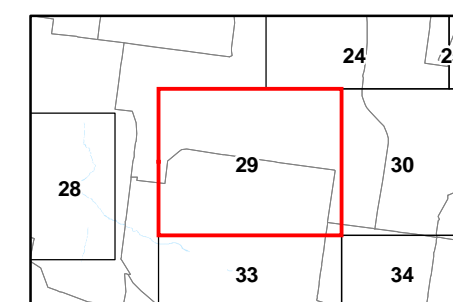
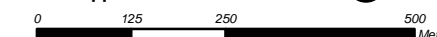
Road Hierarchy Overlay data was created by Mackay Regional Council. This data is to be used as a guide only for planning purposes.

While every care is taken to ensure the accuracy of this product Mackay Regional Council makes no representations or warranties about the accuracy, reliability, completeness or suitability for any particular purpose and disclaims all responsibility and all liability (including without limitation, liability in negligence) or all expenses, losses, damages (including indirect or consequential damage) and costs you may incur as a result of this product being inaccurate or incomplete in any way or for any reason.

Effective from 26 April 2022

© Copyright Mackay Regional Council 2018
Geocentric Datum of Australia 2020 (GDA2020)

Approx Scale @ A3 1:10000



Road Hierarchy Overlay Map - RH - 29



Infrastructure Proposed MRC Hierarchy

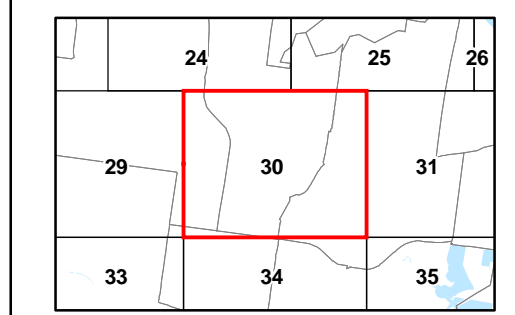
- Arterial Roads**
 - Highway
 - Arterial
 - Arterial Main Street
- Sub-Arterial Roads**
 - Traffic Distributor
 - Controlled Distributor
 - Sub-Arterial Main Street
- Collector Street**
 - Major Collector
 - Minor Collector
- Access Street**
 - Access Street
 - Access Place
 - Laneway
- Future Roads**
 - Proposed Highway
 - Proposed Arterial
 - Proposed Traffic Distributor
 - Proposed Controlled Distributor
 - Proposed Major Collector
 - Proposed Minor Collector
 - Proposed Access Street
- Cadastre**
 - Local Government Boundary
 - Cadastre - September 2021 (Sourced DNRME)
 - Suburb or Locality
 - Waterway or Waterbody

Road Hierarchy Overlay data was created by Mackay Regional Council. This data is to be used as a guide only for planning purposes.

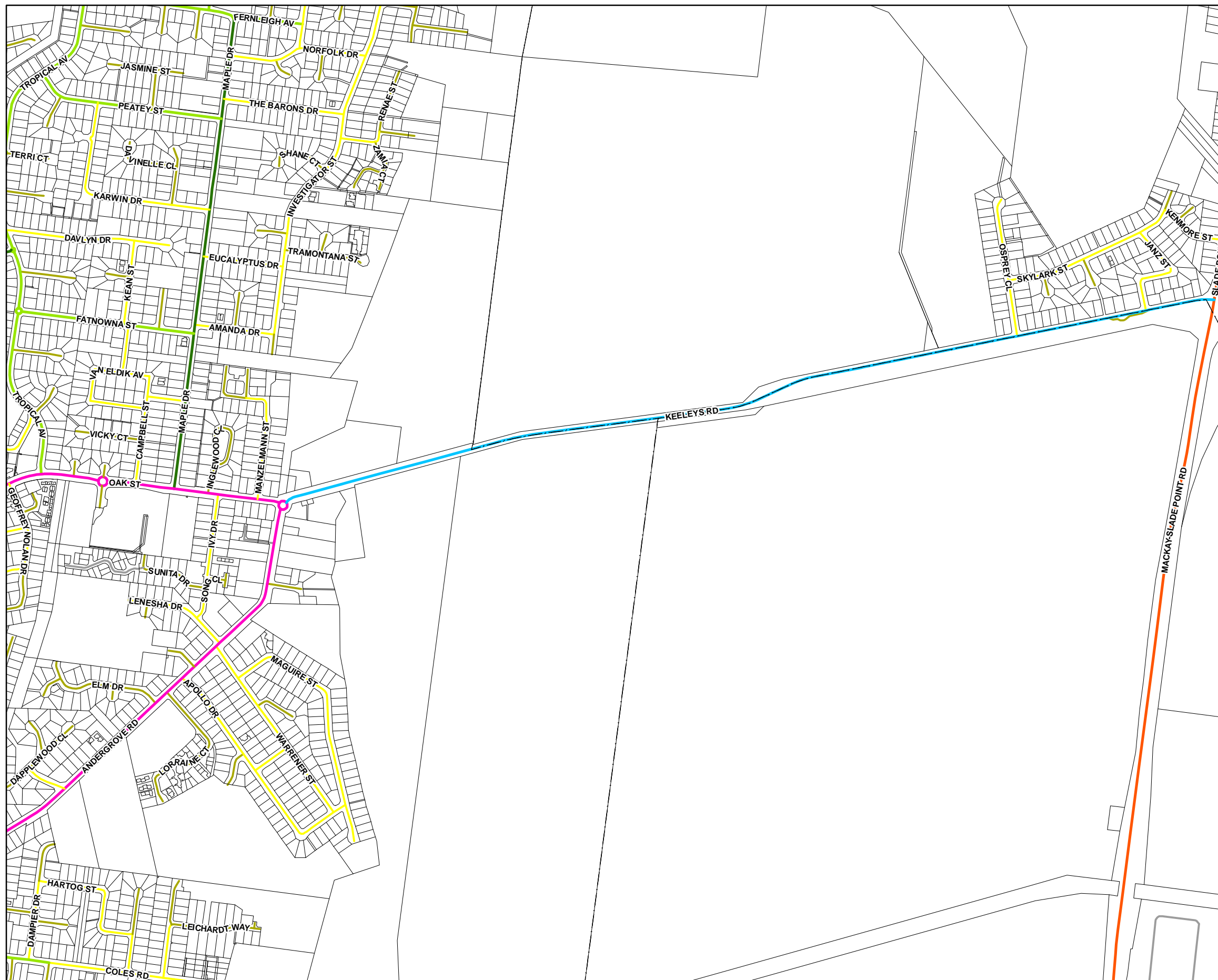
While every care is taken to ensure the accuracy of this product Mackay Regional Council makes no representations or warranties about the accuracy, reliability, completeness or suitability for any particular purpose and disclaims all responsibility and all liability (including without limitation, liability in negligence) or all expenses, losses, damages (including indirect or consequential damage) and costs you may incur as a result of this product being inaccurate or incomplete in any way or for any reason.

Effective from 26 April 2022
 © Copyright Mackay Regional Council 2018
 Geocentric Datum of Australia 2020 (GDA2020)

Approx Scale @ A3 1:10000



Road Hierarchy Overlay Map - RH - 30



Infrastructure Proposed MRC Hierarchy

- Arterial Roads**
- Highway
 - Arterial
 - Arterial Main Street
- Sub-Arterial Roads**
- Traffic Distributor
 - Controlled Distributor
 - Sub-Arterial Main Street
- Collector Street**
- Major Collector
 - Minor Collector
- Access Street**
- Access Street
 - Access Place
 - Laneway
- Future Roads**
- Proposed Highway
 - Proposed Arterial
 - Proposed Traffic Distributor
 - Proposed Controlled Distributor
 - Proposed Major Collector
 - Proposed Minor Collector
 - Proposed Access Street
- Cadastre**
- Local Government Boundary
 - Cadastre - September 2021 (Sourced DNRME)
 - Suburb or Locality
 - Waterway or Waterbody

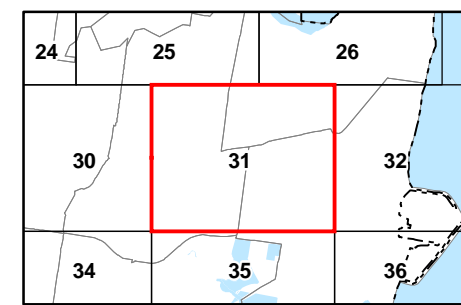

Road Hierarchy Overlay data was created by Mackay Regional Council. This data is to be used as a guide only for planning purposes.

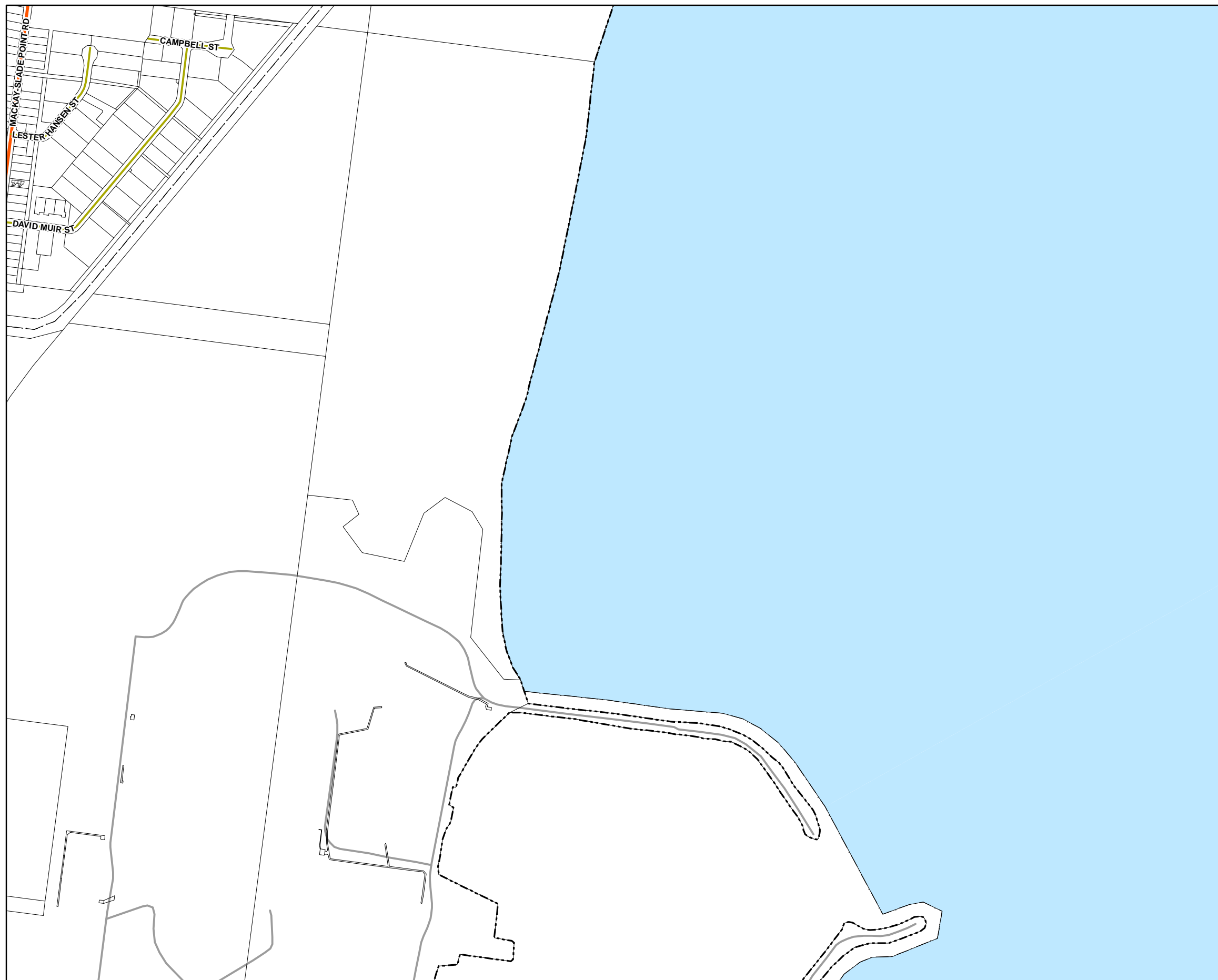
While every care is taken to ensure the accuracy of this product Mackay Regional Council makes no representations or warranties about the accuracy, reliability, completeness or suitability for any particular purpose and disclaims all responsibility and all liability (including without limitation, liability in negligence) or all expenses, losses, damages (including indirect or consequential damage) and costs you may incur as a result of this product being inaccurate or incomplete in any way or for any reason.

Effective from 26 April 2022

© Copyright Mackay Regional Council 2018
Geocentric Datum of Australia 2020 (GDA2020)

Approx Scale @ A3 1:10000





**Infrastructure
Proposed MRC Hierarchy**

- Arterial Roads**
 - Highway
 - Arterial
 - Arterial Main Street
- Sub-Arterial Roads**
 - Traffic Distributor
 - Controlled Distributor
 - Sub-Arterial Main Street
- Collector Street**
 - Major Collector
 - Minor Collector
- Access Street**
 - Access Street
 - Access Place
 - Laneway
- Future Roads**
 - - - Proposed Highway
 - - - Proposed Arterial
 - - - Proposed Traffic Distributor
 - - - Proposed Controlled Distributor
 - - - Proposed Major Collector
 - - - Proposed Minor Collector
 - - - Proposed Access Street
- Cadastre**
 - - - Local Government Boundary
 - Cadastre - September 2021 (Sourced DNRME)
 - Suburb or Locality
 - Waterway or Waterbody

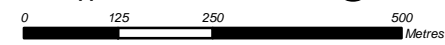
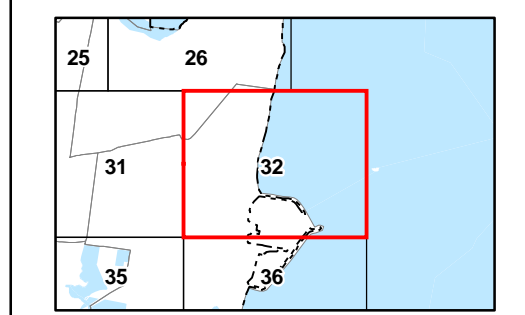
Road Hierarchy Overlay data was created by Mackay Regional Council. This data is to be used as a guide only for planning purposes.

While every care is taken to ensure the accuracy of this product Mackay Regional Council makes no representations or warranties about the accuracy, reliability, completeness or suitability for any particular purpose and disclaims all responsibility and all liability (including without limitation, liability in negligence) or all expenses, losses, damages (including indirect or consequential damage) and costs you may incur as a result of this product being inaccurate or incomplete in any way or for any reason.

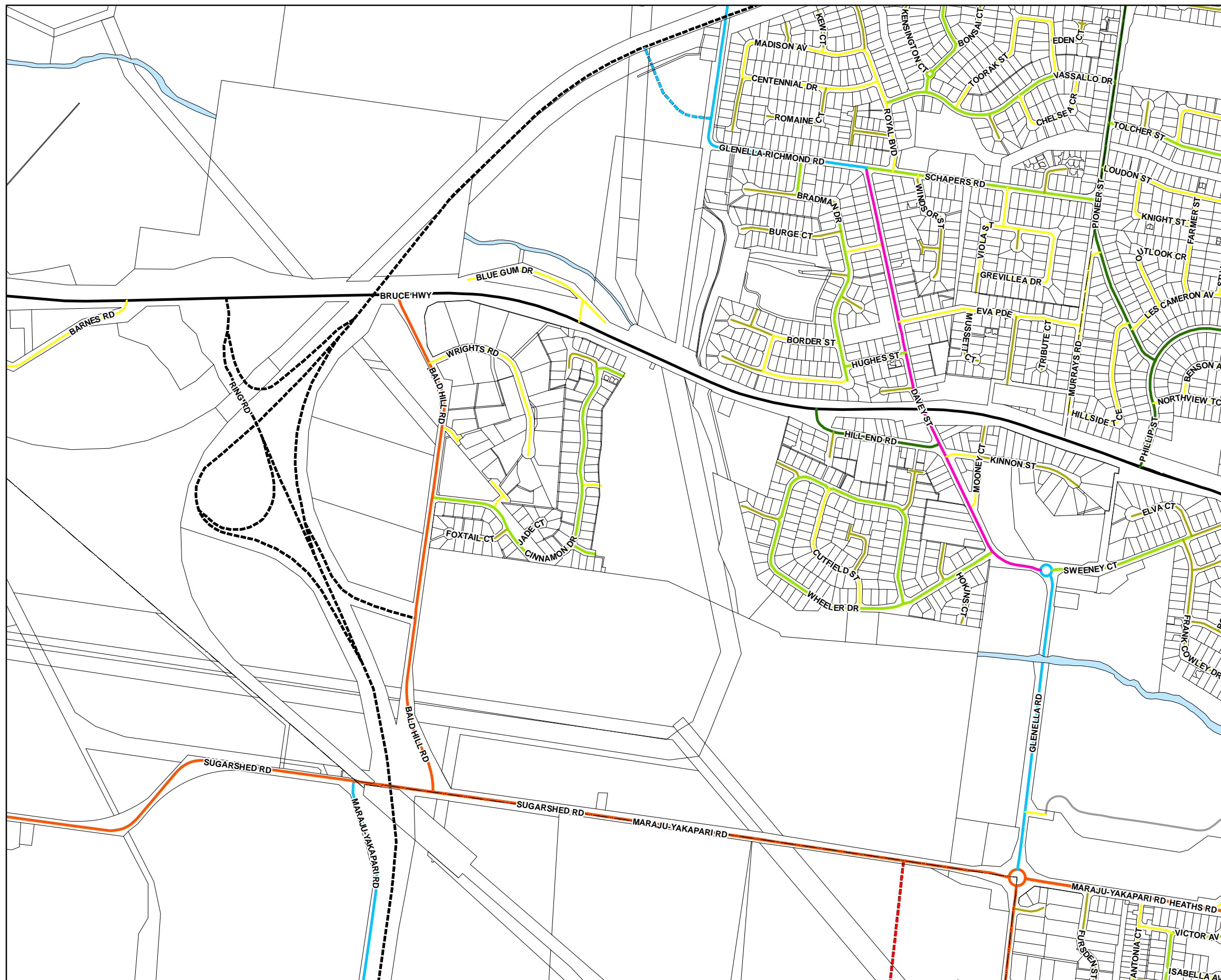
Effective from 26 April 2022

© Copyright Mackay Regional Council 2018
Geocentric Datum of Australia 2020 (GDA2020)

Approx Scale @ A3 1:10000

Road Hierarchy Overlay Map - RH - 32



Infrastructure Proposed MRC Hierarchy

- Arterial Roads**
 - Highway
 - Arterial
 - Arterial Main Street
- Sub-Arterial Roads**
 - Traffic Distributor
 - Controlled Distributor
 - Sub-Arterial Main Street
- Collector Street**
 - Major Collector
 - Minor Collector
- Access Street**
 - Access Street
 - Access Place
 - Laneway
- Future Roads**
 - Proposed Highway
 - Proposed Arterial
 - Proposed Traffic Distributor
 - Proposed Controlled Distributor
 - Proposed Major Collector
 - Proposed Minor Collector
 - Proposed Access Street

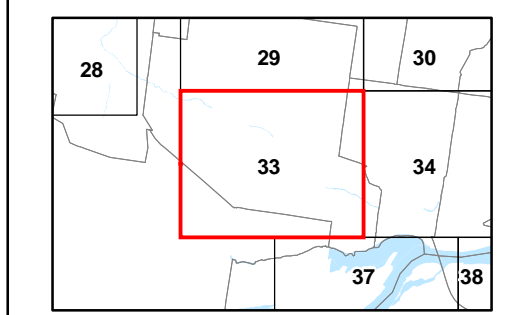
- Cadastre**
 - Local Government Boundary
 - Cadastre - September 2021 (Sourced DNRME)
 - Suburb or Locality
 - Waterway or Waterbody

Road Hierarchy Overlay data was created by Mackay Regional Council. This data is to be used as a guide only for planning purposes.

While every care is taken to ensure the accuracy of this product Mackay Regional Council makes no representations or warranties about the accuracy, reliability, completeness or suitability for any particular purpose and disclaims all responsibility and all liability (including without limitation, liability in negligence) or all expenses, losses, damages (including indirect or consequential damage) and costs you may incur as a result of this product being inaccurate or incomplete in any way or for any reason.

Effective from 26 April 2022
 © Copyright Mackay Regional Council 2018
 Geocentric Datum of Australia 2020 (GDA2020)

Approx Scale @ A3 1:10000



Road Hierarchy Overlay Map - RH - 33



Infrastructure Proposed MRC Hierarchy

- Arterial Roads**
 - Highway
 - Arterial
 - Arterial Main Street
- Sub-Arterial Roads**
 - Traffic Distributor
 - Controlled Distributor
 - Sub-Arterial Main Street
- Collector Street**
 - Major Collector
 - Minor Collector
- Access Street**
 - Access Street
 - Access Place
 - Laneway
- Future Roads**
 - Proposed Highway
 - Proposed Arterial
 - Proposed Traffic Distributor
 - Proposed Controlled Distributor
 - Proposed Major Collector
 - Proposed Minor Collector
 - Proposed Access Street
- Cadastre**
 - Local Government Boundary
 - Cadastre - September 2021 (Sourced DNRME)
 - Suburb or Locality
 - Waterway or Waterbody

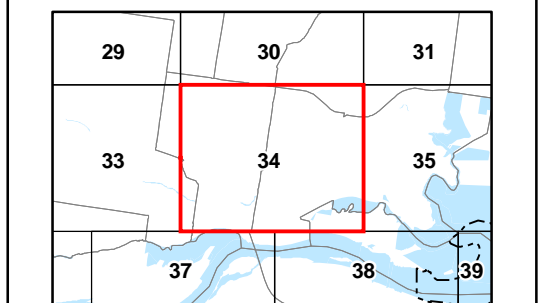
Road Hierarchy Overlay data was created by Mackay Regional Council. This data is to be used as a guide only for planning purposes.

While every care is taken to ensure the accuracy of this product Mackay Regional Council makes no representations or warranties about the accuracy, reliability, completeness or suitability for any particular purpose and disclaims all responsibility and all liability (including without limitation, liability in negligence) or all expenses, losses, damages (including indirect or consequential damage) and costs you may incur as a result of this product being inaccurate or incomplete in any way or for any reason.

Effective from 26 April 2022

© Copyright Mackay Regional Council 2018
Geocentric Datum of Australia 2020 (GDA2020)

Approx Scale @ A3 1:10000



Road Hierarchy Overlay Map - RH - 34



Infrastructure Proposed MRC Hierarchy

- Arterial Roads**
 - Highway
 - Arterial
 - Arterial Main Street
- Sub-Arterial Roads**
 - Traffic Distributor
 - Controlled Distributor
 - Sub-Arterial Main Street
- Collector Street**
 - Major Collector
 - Minor Collector
- Access Street**
 - Access Street
 - Access Place
 - Laneway
- Future Roads**
 - Proposed Highway
 - Proposed Arterial
 - Proposed Traffic Distributor
 - Proposed Controlled Distributor
 - Proposed Major Collector
 - Proposed Minor Collector
 - Proposed Access Street

- Cadastre**
 - Local Government Boundary
 - Cadastre - September 2021 (Sourced DNRME)
 - Suburb or Locality
 - Waterway or Waterbody

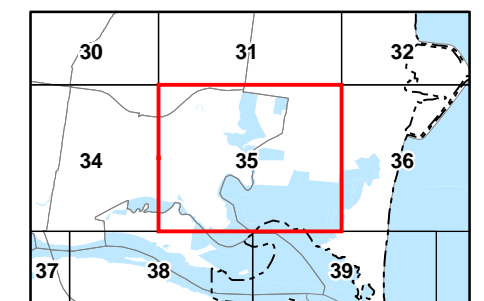
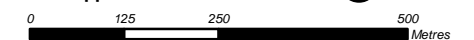
Road Hierarchy Overlay data was created by Mackay Regional Council. This data is to be used as a guide only for planning purposes.

While every care is taken to ensure the accuracy of this product Mackay Regional Council makes no representations or warranties about the accuracy, reliability, completeness or suitability for any particular purpose and disclaims all responsibility and all liability (including without limitation, liability in negligence) or all expenses, losses, damages (including indirect or consequential damage) and costs you may incur as a result of this product being inaccurate or incomplete in any way or for any reason.

Effective from 26 April 2022

© Copyright Mackay Regional Council 2018
Geocentric Datum of Australia 2020 (GDA2020)

Approx Scale @ A3 1:10000





Infrastructure

Proposed MRC Hierarchy

Arterial Roads

- Highway
- Arterial
- Arterial Main Street

Sub-Arterial Roads

- Traffic Distributor
- Controlled Distributor
- Sub-Arterial Main Street

Collector Street

- Major Collector
- Minor Collector

Access Street

- Access Street
- Access Place
- Laneway

Future Roads

- - - Proposed Highway
- - - Proposed Arterial
- - - Proposed Traffic Distributor
- - - Proposed Controlled Distributor
- - - Proposed Major Collector
- - - Proposed Minor Collector
- - - Proposed Access Street

Cadastre

- - - Local Government Boundary
- Cadastre - September 2021 (Sourced DNRME)
- Suburb or Locality
- Waterway or Waterbody

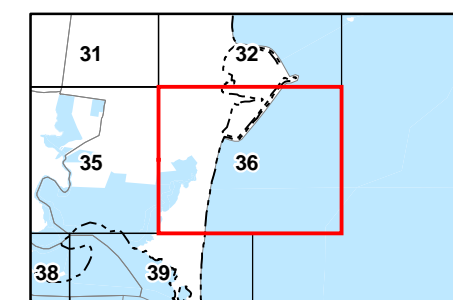
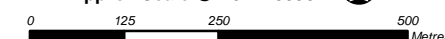
Road Hierarchy Overlay data was created by Mackay Regional Council. This data is to be used as a guide only for planning purposes.

While every care is taken to ensure the accuracy of this product Mackay Regional Council makes no representations or warranties about the accuracy, reliability, completeness or suitability for any particular purpose and disclaims all responsibility and all liability (including without limitation, liability in negligence) or all expenses, losses, damages (including indirect or consequential damage) and costs you may incur as a result of this product being inaccurate or incomplete in any way or for any reason.

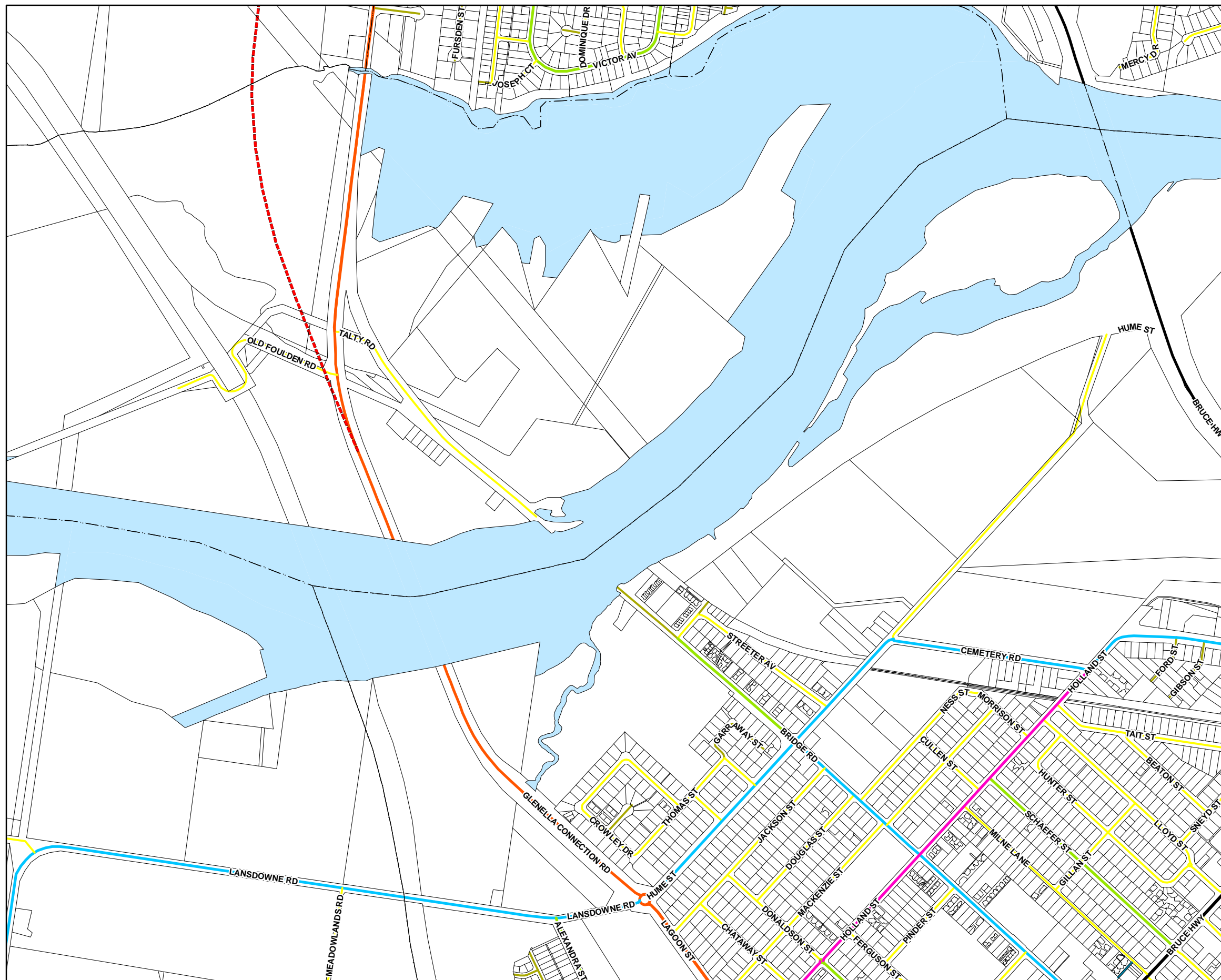
Effective from 26 April 2022

© Copyright Mackay Regional Council 2018
Geocentric Datum of Australia 2020 (GDA2020)

Approx Scale @ A3 1:10000



Road Hierarchy Overlay Map - RH - 36



Infrastructure Proposed MRC Hierarchy

- Arterial Roads**
 - Highway
 - Arterial
 - Arterial Main Street
- Sub-Arterial Roads**
 - Traffic Distributor
 - Controlled Distributor
 - Sub-Arterial Main Street
- Collector Street**
 - Major Collector
 - Minor Collector
- Access Street**
 - Access Street
 - Access Place
 - Laneway
- Future Roads**
 - Proposed Highway
 - Proposed Arterial
 - Proposed Traffic Distributor
 - Proposed Controlled Distributor
 - Proposed Major Collector
 - Proposed Minor Collector
 - Proposed Access Street
- Cadastre**
 - Local Government Boundary
 - Cadastre - September 2021 (Sourced DNRME)
 - Suburb or Locality
 - Waterway or Waterbody

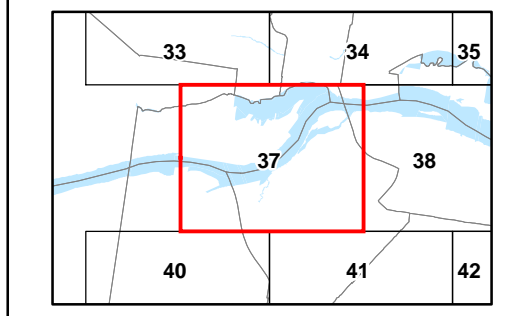
Road Hierarchy Overlay data was created by Mackay Regional Council. This data is to be used as a guide only for planning purposes.

While every care is taken to ensure the accuracy of this product Mackay Regional Council makes no representations or warranties about the accuracy, reliability, completeness or suitability for any particular purpose and disclaims all responsibility and all liability (including without limitation, liability in negligence) or all expenses, losses, damages (including indirect or consequential damage) and costs you may incur as a result of this product being inaccurate or incomplete in any way or for any reason.

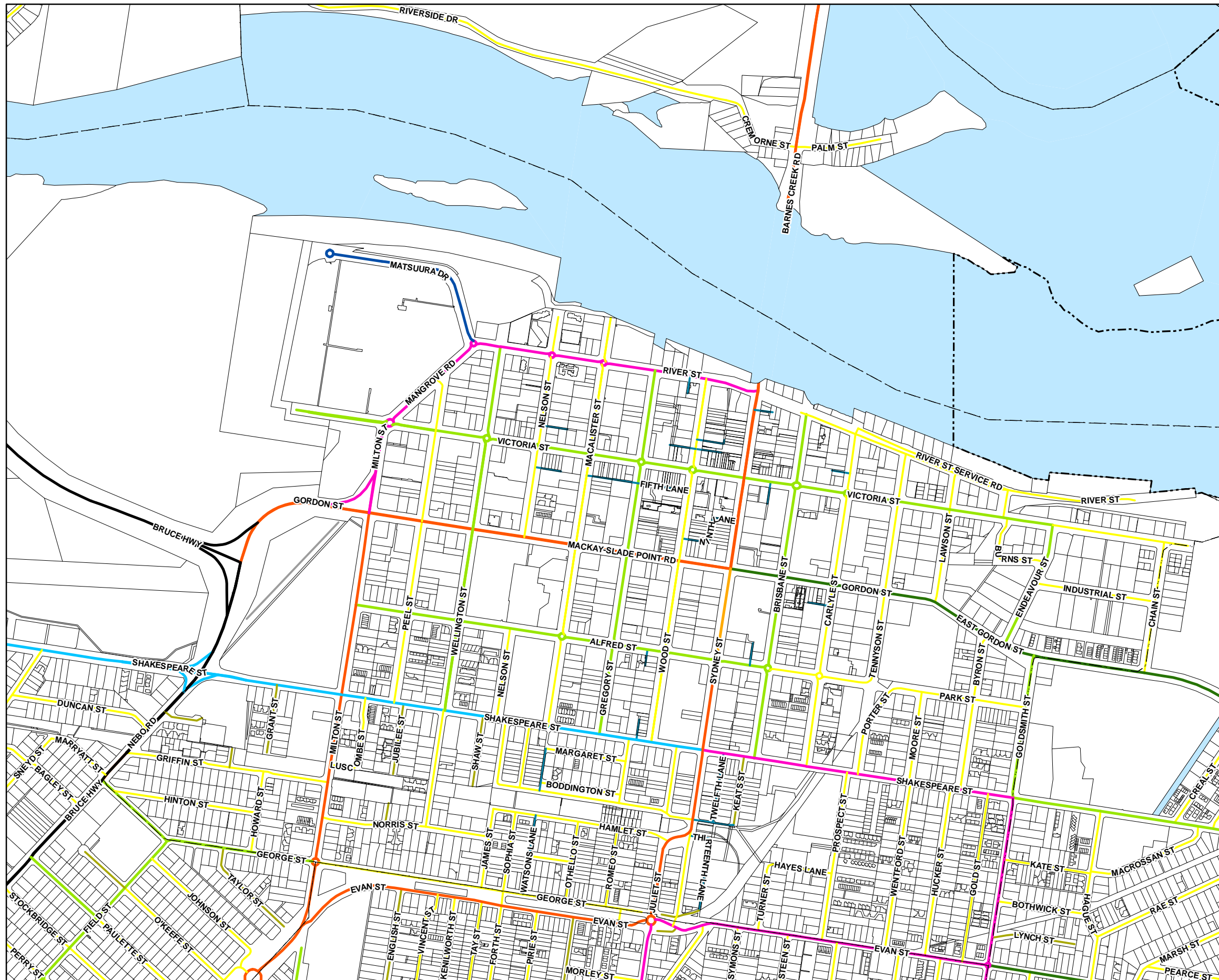
Effective from 26 April 2022

© Copyright Mackay Regional Council 2018
Geocentric Datum of Australia 2020 (GDA2020)

Approx Scale @ A3 1:10000



Road Hierarchy Overlay Map - RH - 37



Infrastructure Proposed MRC Hierarchy

- Arterial Roads**
 - Highway
 - Arterial
 - Arterial Main Street
- Sub-Arterial Roads**
 - Traffic Distributor
 - Controlled Distributor
 - Sub-Arterial Main Street
- Collector Street**
 - Major Collector
 - Minor Collector
- Access Street**
 - Access Street
 - Access Place
 - Laneway
- Future Roads**
 - Proposed Highway
 - Proposed Arterial
 - Proposed Traffic Distributor
 - Proposed Controlled Distributor
 - Proposed Major Collector
 - Proposed Minor Collector
 - Proposed Access Street

- Cadastre**
 - Local Government Boundary
 - Cadastre - September 2021 (Sourced DNRME)
 - Suburb or Locality
 - Waterway or Waterbody

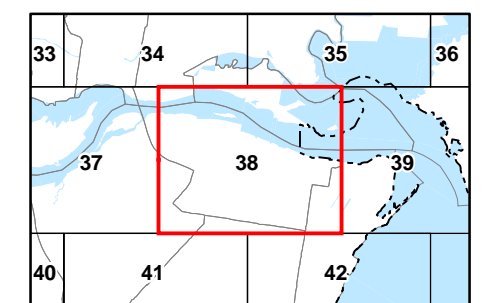

Road Hierarchy Overlay data was created by Mackay Regional Council. This data is to be used as a guide only for planning purposes.

While every care is taken to ensure the accuracy of this product Mackay Regional Council makes no representations or warranties about the accuracy, reliability, completeness or suitability for any particular purpose and disclaims all responsibility and all liability (including without limitation, liability in negligence) or all expenses, losses, damages (including indirect or consequential damage) and costs you may incur as a result of this product being inaccurate or incomplete in any way or for any reason.

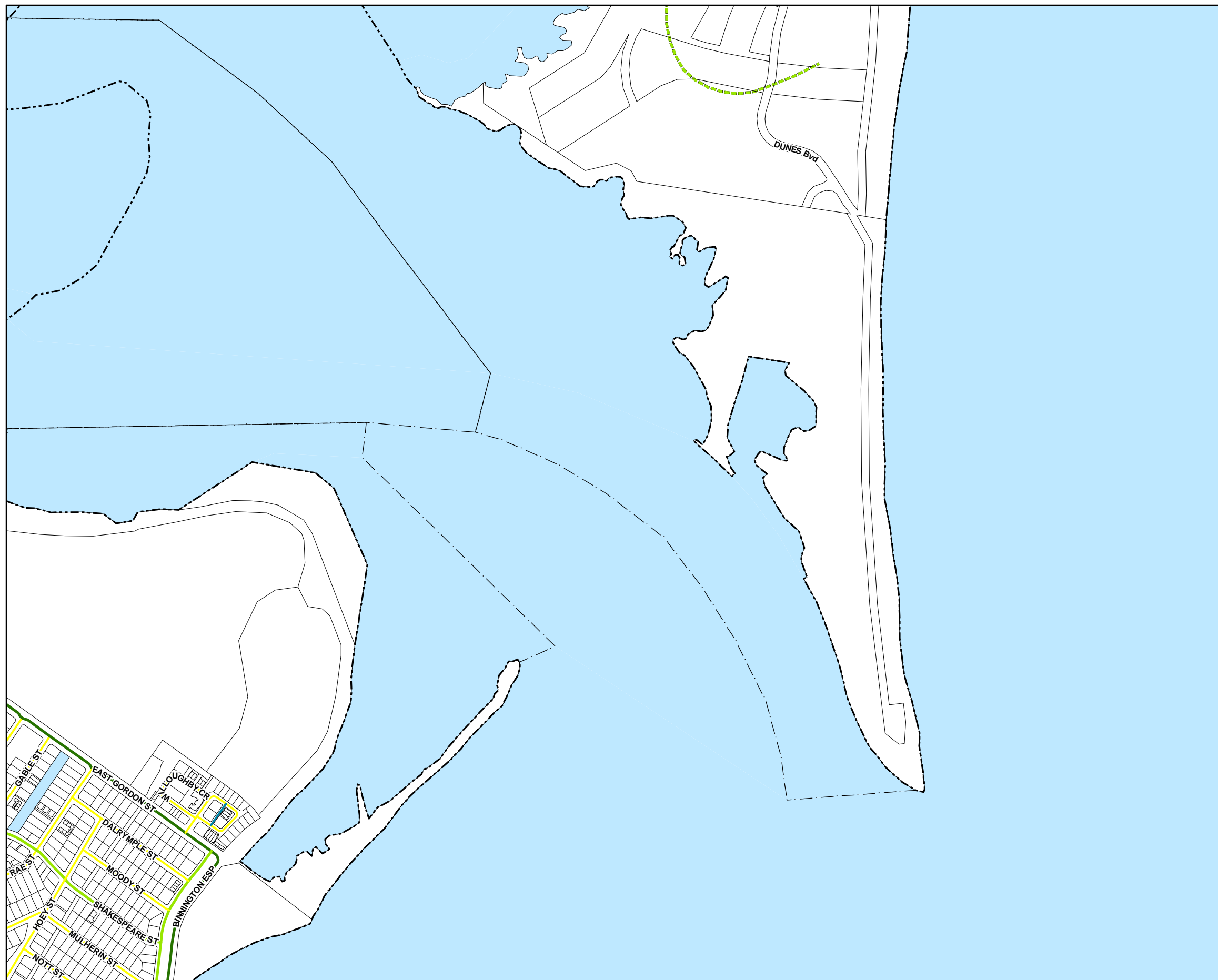
Effective from 26 April 2022

© Copyright Mackay Regional Council 2018
Geocentric Datum of Australia 2020 (GDA2020)

Approx Scale @ A3 1:10000



Road Hierarchy Overlay Map - RH - 38



**Infrastructure
Proposed MRC Hierarchy**

- Arterial Roads**
- Highway
 - Arterial
 - Arterial Main Street
- Sub-Arterial Roads**
- Traffic Distributor
 - Controlled Distributor
 - Sub-Arterial Main Street
- Collector Street**
- Major Collector
 - Minor Collector
- Access Street**
- Access Street
 - Access Place
 - Laneway
- Future Roads**
- - - Proposed Highway
 - - - Proposed Arterial
 - - - Proposed Traffic Distributor
 - - - Proposed Controlled Distributor
 - - - Proposed Major Collector
 - - - Proposed Minor Collector
 - - - Proposed Access Street
- Cadastre**
- - - Local Government Boundary
 - Cadastre - September 2021 (Sourced DNRME)
 - - - Suburb or Locality
 - Waterway or Waterbody


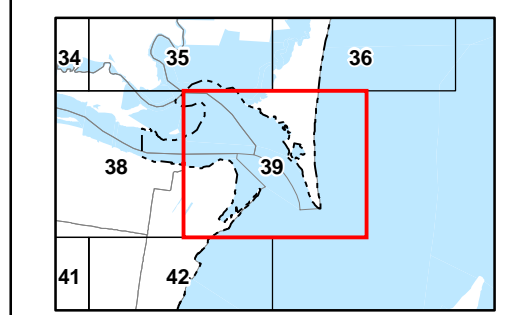
Road Hierarchy Overlay data was created by Mackay Regional Council. This data is to be used as a guide only for planning purposes.

While every care is taken to ensure the accuracy of this product Mackay Regional Council makes no representations or warranties about the accuracy, reliability, completeness or suitability for any particular purpose and disclaims all responsibility and all liability (including without limitation, liability in negligence) or all expenses, losses, damages (including indirect or consequential damage) and costs you may incur as a result of this product being inaccurate or incomplete in any way or for any reason.

Effective from 26 April 2022

© Copyright Mackay Regional Council 2018
Geocentric Datum of Australia 2020 (GDA2020)

Approx Scale @ A3 1:10000

Road Hierarchy Overlay Map - RH - 39



Infrastructure Proposed MRC Hierarchy

- Arterial Roads**
 - Highway
 - Arterial
 - Arterial Main Street
- Sub-Arterial Roads**
 - Traffic Distributor
 - Controlled Distributor
 - Sub-Arterial Main Street
- Collector Street**
 - Major Collector
 - Minor Collector
- Access Street**
 - Access Street
 - Access Place
 - Laneway
- Future Roads**
 - Proposed Highway
 - Proposed Arterial
 - Proposed Traffic Distributor
 - Proposed Controlled Distributor
 - Proposed Major Collector
 - Proposed Minor Collector
 - Proposed Access Street
- Cadastre**
 - Local Government Boundary
 - Cadastre - September 2021 (Sourced DNRME)
 - Suburb or Locality
 - Waterway or Waterbody

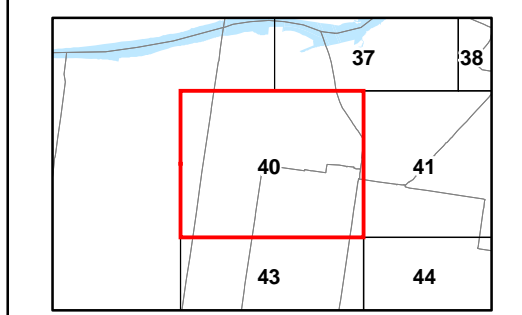
Road Hierarchy Overlay data was created by Mackay Regional Council. This data is to be used as a guide only for planning purposes.

While every care is taken to ensure the accuracy of this product Mackay Regional Council makes no representations or warranties about the accuracy, reliability, completeness or suitability for any particular purpose and disclaims all responsibility and all liability (including without limitation, liability in negligence) or all expenses, losses, damages (including indirect or consequential damage) and costs you may incur as a result of this product being inaccurate or incomplete in any way or for any reason.

Effective from 26 April 2022

© Copyright Mackay Regional Council 2018
Geocentric Datum of Australia 2020 (GDA2020)

Approx Scale @ A3 1:10000



Road Hierarchy Overlay Map - RH - 40



Infrastructure Proposed MRC Hierarchy

- Arterial Roads**
 - Highway
 - Arterial
 - Arterial Main Street
- Sub-Arterial Roads**
 - Traffic Distributor
 - Controlled Distributor
 - Sub-Arterial Main Street
- Collector Street**
 - Major Collector
 - Minor Collector
- Access Street**
 - Access Street
 - Access Place
 - Laneway
- Future Roads**
 - Proposed Highway
 - Proposed Arterial
 - Proposed Traffic Distributor
 - Proposed Controlled Distributor
 - Proposed Major Collector
 - Proposed Minor Collector
 - Proposed Access Street
- Cadastre**
 - Local Government Boundary
 - Cadastre - September 2021 (Sourced DNRME)
 - Suburb or Locality
 - Waterway or Waterbody

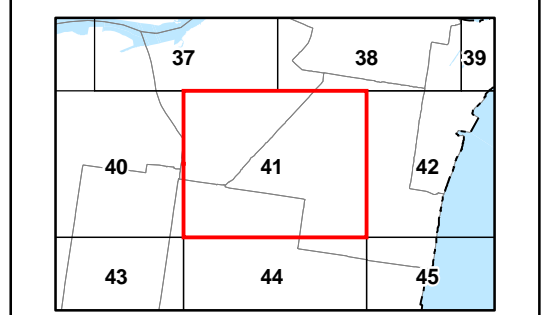
Road Hierarchy Overlay data was created by Mackay Regional Council. This data is to be used as a guide only for planning purposes.

While every care is taken to ensure the accuracy of this product Mackay Regional Council makes no representations or warranties about the accuracy, reliability, completeness or suitability for any particular purpose and disclaims all responsibility and all liability (including without limitation, liability in negligence) or all expenses, losses, damages (including indirect or consequential damage) and costs you may incur as a result of this product being inaccurate or incomplete in any way or for any reason.

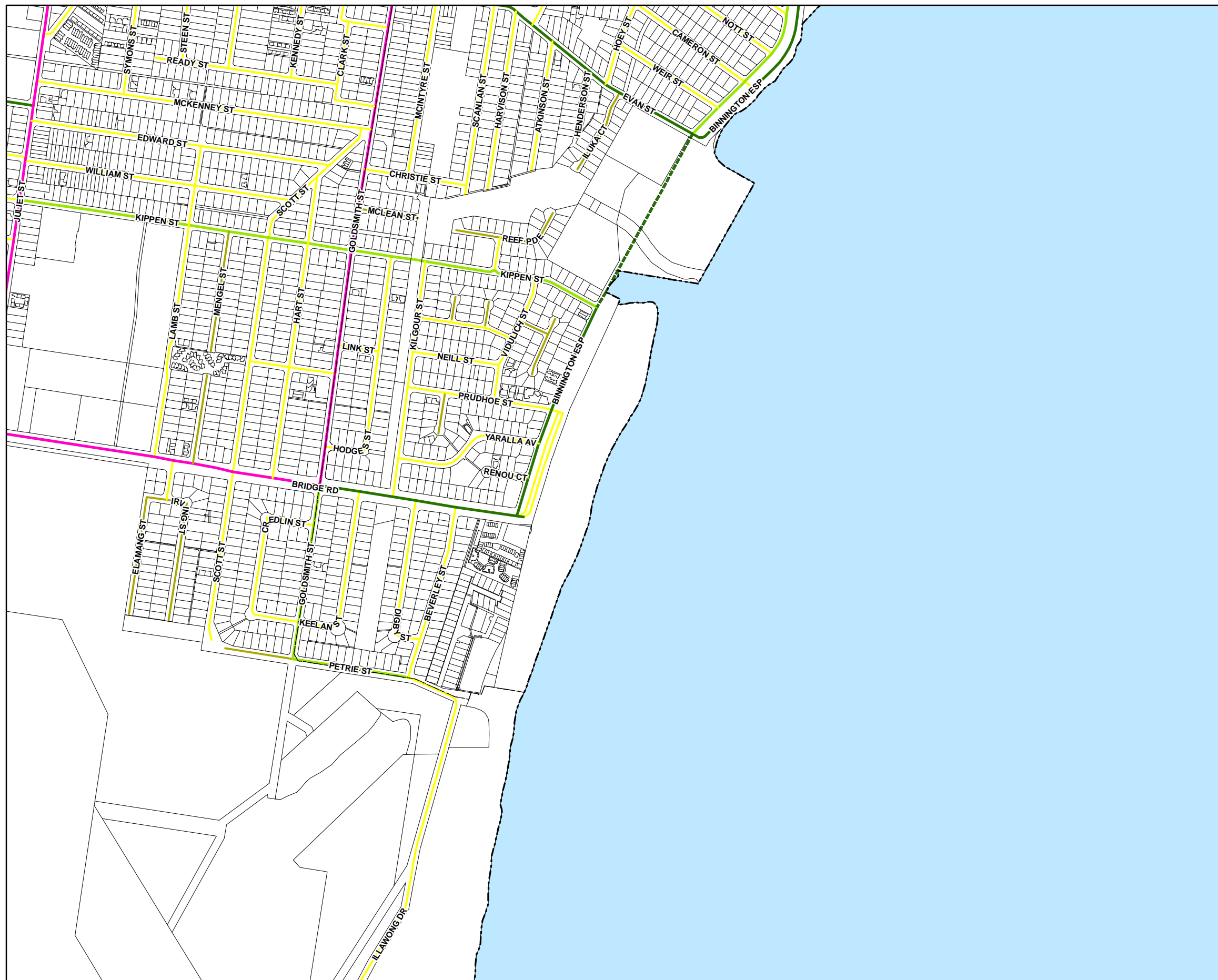
Effective from 26 April 2022

© Copyright Mackay Regional Council 2018
Geocentric Datum of Australia 2020 (GDA2020)

Approx Scale @ A3 1:10000



Road Hierarchy Overlay Map - RH - 41



Infrastructure Proposed MRC Hierarchy

- Arterial Roads**
 - Highway
 - Arterial
 - Arterial Main Street
- Sub-Arterial Roads**
 - Traffic Distributor
 - Controlled Distributor
 - Sub-Arterial Main Street
- Collector Street**
 - Major Collector
 - Minor Collector
- Access Street**
 - Access Street
 - Access Place
 - Laneway
- Future Roads**
 - Proposed Highway
 - Proposed Arterial
 - Proposed Traffic Distributor
 - Proposed Controlled Distributor
 - Proposed Major Collector
 - Proposed Minor Collector
 - Proposed Access Street
- Cadastre**
 - Local Government Boundary
 - Cadastre - September 2021 (Sourced DNRME)
 - Suburb or Locality
 - Waterway or Waterbody

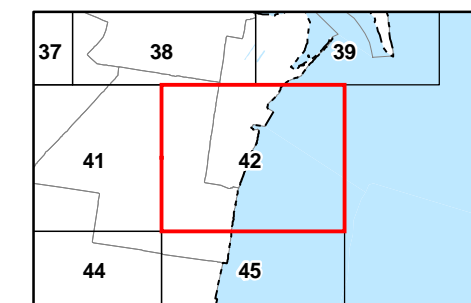
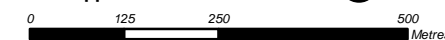
Road Hierarchy Overlay data was created by Mackay Regional Council. This data is to be used as a guide only for planning purposes.

While every care is taken to ensure the accuracy of this product Mackay Regional Council makes no representations or warranties about the accuracy, reliability, completeness or suitability for any particular purpose and disclaims all responsibility and all liability (including without limitation, liability in negligence) or all expenses, losses, damages (including indirect or consequential damage) and costs you may incur as a result of this product being inaccurate or incomplete in any way or for any reason.

Effective from 26 April 2022

© Copyright Mackay Regional Council 2018
Geocentric Datum of Australia 2020 (GDA2020)

Approx Scale @ A3 1:10000



Road Hierarchy Overlay Map - RH - 42



Infrastructure Proposed MRC Hierarchy

- Arterial Roads**
 - Highway
 - Arterial
 - Arterial Main Street
- Sub-Arterial Roads**
 - Traffic Distributor
 - Controlled Distributor
 - Sub-Arterial Main Street
- Collector Street**
 - Major Collector
 - Minor Collector
- Access Street**
 - Access Street
 - Access Place
 - Laneway
- Future Roads**
 - Proposed Highway
 - Proposed Arterial
 - Proposed Traffic Distributor
 - Proposed Controlled Distributor
 - Proposed Major Collector
 - Proposed Minor Collector
 - Proposed Access Street
- Cadastre**
 - Local Government Boundary
 - Cadastre - September 2021 (Sourced DNRME)
 - Suburb or Locality
 - Waterway or Waterbody

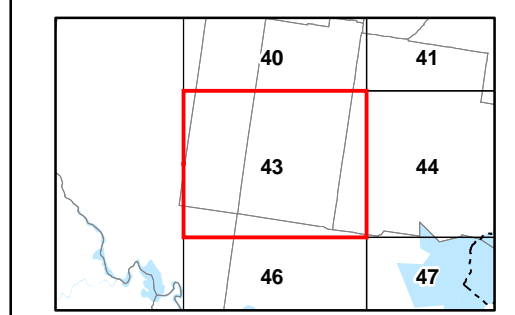
Road Hierarchy Overlay data was created by Mackay Regional Council. This data is to be used as a guide only for planning purposes.

While every care is taken to ensure the accuracy of this product Mackay Regional Council makes no representations or warranties about the accuracy, reliability, completeness or suitability for any particular purpose and disclaims all responsibility and all liability (including without limitation, liability in negligence) or all expenses, losses, damages (including indirect or consequential damage) and costs you may incur as a result of this product being inaccurate or incomplete in any way or for any reason.

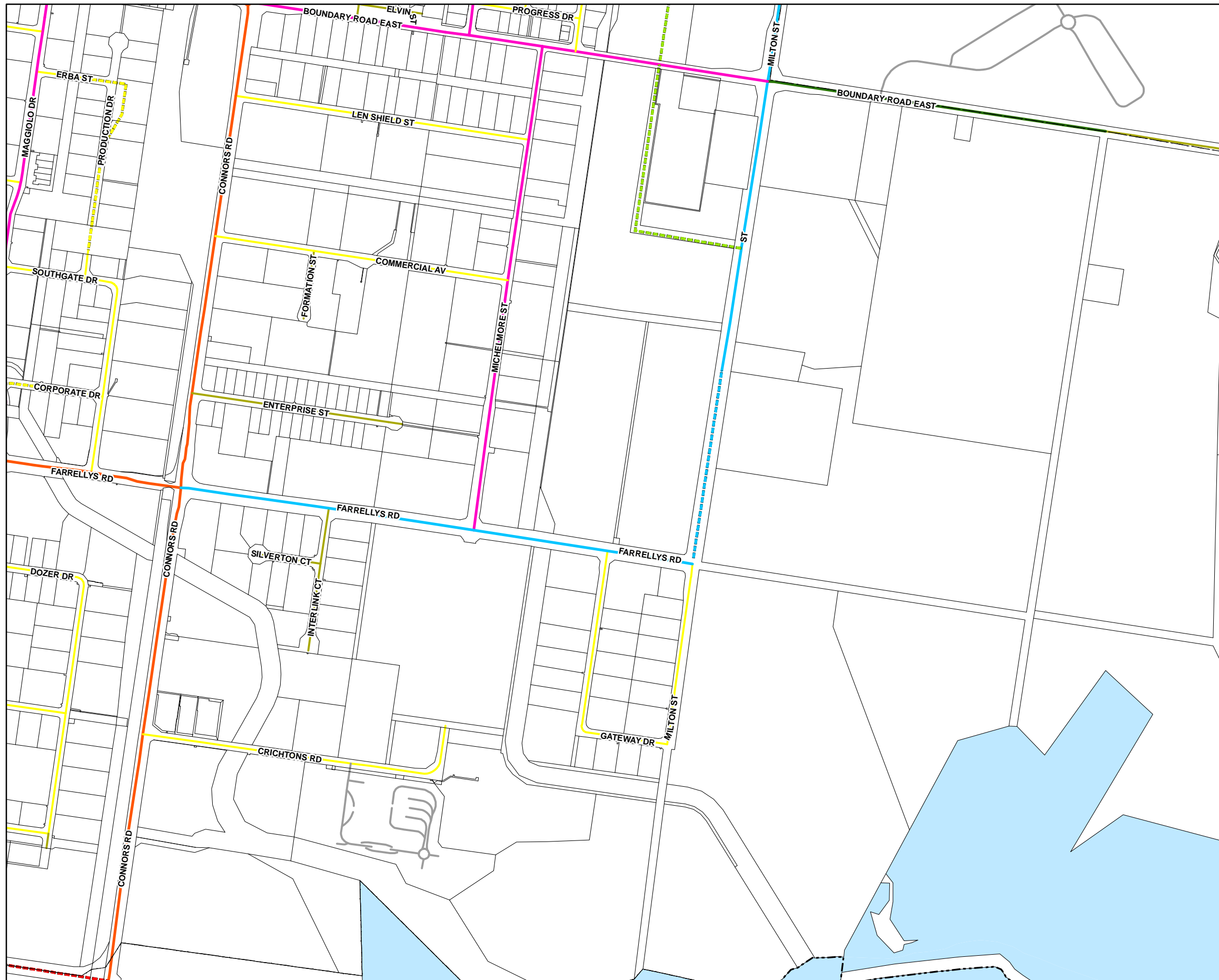
Effective from 26 April 2022

© Copyright Mackay Regional Council 2018
Geocentric Datum of Australia 2020 (GDA2020)

Approx Scale @ A3 1:10000



Road Hierarchy Overlay Map - RH - 43



Infrastructure Proposed MRC Hierarchy

- Arterial Roads**
 - Highway
 - Arterial
 - Arterial Main Street
- Sub-Arterial Roads**
 - Traffic Distributor
 - Controlled Distributor
 - Sub-Arterial Main Street
- Collector Street**
 - Major Collector
 - Minor Collector
- Access Street**
 - Access Street
 - Access Place
 - Laneway
- Future Roads**
 - Proposed Highway
 - Proposed Arterial
 - Proposed Traffic Distributor
 - Proposed Controlled Distributor
 - Proposed Major Collector
 - Proposed Minor Collector
 - Proposed Access Street
- Cadastre**
 - Local Government Boundary
 - Cadastre - September 2021 (Sourced DNRME)
 - Suburb or Locality
 - Waterway or Waterbody

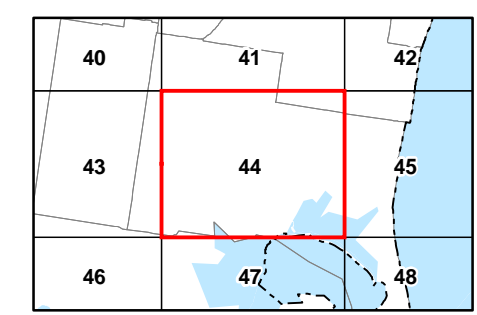
Road Hierarchy Overlay data was created by Mackay Regional Council. This data is to be used as a guide only for planning purposes.

While every care is taken to ensure the accuracy of this product Mackay Regional Council makes no representations or warranties about the accuracy, reliability, completeness or suitability for any particular purpose and disclaims all responsibility and all liability (including without limitation, liability in negligence) or all expenses, losses, damages (including indirect or consequential damage) and costs you may incur as a result of this product being inaccurate or incomplete in any way or for any reason.

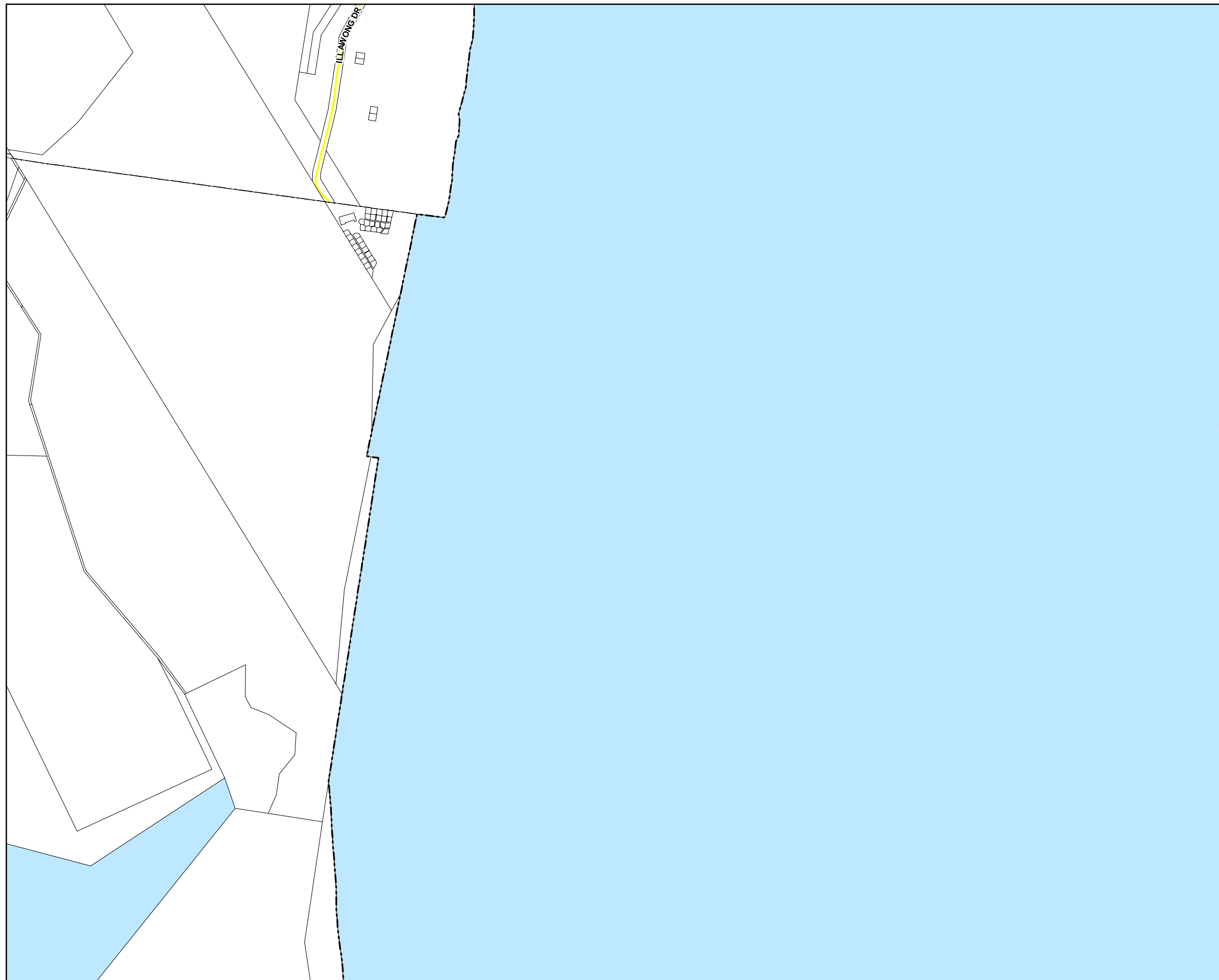
Effective from 26 April 2022

© Copyright Mackay Regional Council 2018
Geocentric Datum of Australia 2020 (GDA2020)

Approx Scale @ A3 1:10000



Road Hierarchy Overlay Map - RH - 44



**Infrastructure
Proposed MRC Hierarchy**

Arterial Roads

- Highway
- Arterial
- Arterial Main Street

Sub-Arterial Roads

- Traffic Distributor
- Controlled Distributor
- Sub-Arterial Main Street

Collector Street

- Major Collector
- Minor Collector

Access Street

- Access Street
- Access Place
- Laneway

Future Roads

- - - Proposed Highway
- - - Proposed Arterial
- - - Proposed Traffic Distributor
- - - Proposed Controlled Distributor
- - - Proposed Major Collector
- - - Proposed Minor Collector
- - - Proposed Access Street

Cadastre

- - - Local Government Boundary
- Cadastre - September 2021 (Sourced DNRME)
- Suburb or Locality
- Waterway or Waterbody

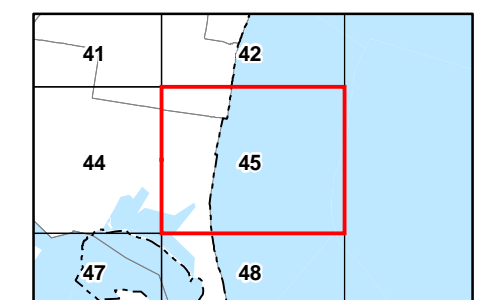
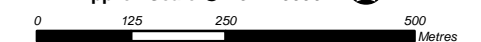
Road Hierarchy Overlay data was created by Mackay Regional Council. This data is to be used as a guide only for planning purposes.

While every care is taken to ensure the accuracy of this product Mackay Regional Council makes no representations or warranties about the accuracy, reliability, completeness or suitability for any particular purpose and disclaims all responsibility and all liability (including without limitation, liability in negligence) or all expenses, losses, damages (including indirect or consequential damage) and costs you may incur as a result of this product being inaccurate or incomplete in any way or for any reason.

Effective from 26 April 2022

© Copyright Mackay Regional Council 2018
Geocentric Datum of Australia 2020 (GDA2020)

Approx Scale @ A3 1:10000



Road Hierarchy Overlay Map - RH - 45



Infrastructure Proposed MRC Hierarchy

- Arterial Roads**
 - Highway
 - Arterial
 - Arterial Main Street
- Sub-Arterial Roads**
 - Traffic Distributor
 - Controlled Distributor
 - Sub-Arterial Main Street
- Collector Street**
 - Major Collector
 - Minor Collector
- Access Street**
 - Access Street
 - Access Place
 - Laneway
- Future Roads**
 - Proposed Highway
 - Proposed Arterial
 - Proposed Traffic Distributor
 - Proposed Controlled Distributor
 - Proposed Major Collector
 - Proposed Minor Collector
 - Proposed Access Street
- Cadastre**
 - Local Government Boundary
 - Cadastre - September 2021 (Sourced DNRME)
 - Suburb or Locality
 - Waterway or Waterbody

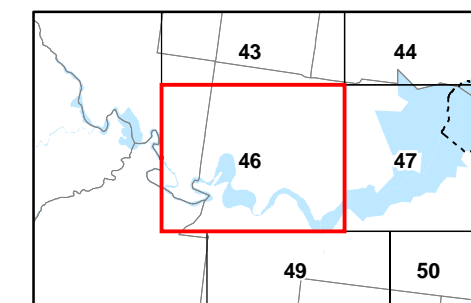
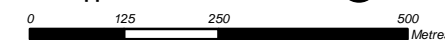
Road Hierarchy Overlay data was created by Mackay Regional Council. This data is to be used as a guide only for planning purposes.

While every care is taken to ensure the accuracy of this product Mackay Regional Council makes no representations or warranties about the accuracy, reliability, completeness or suitability for any particular purpose and disclaims all responsibility and all liability (including without limitation, liability in negligence) or all expenses, losses, damages (including indirect or consequential damage) and costs you may incur as a result of this product being inaccurate or incomplete in any way or for any reason.

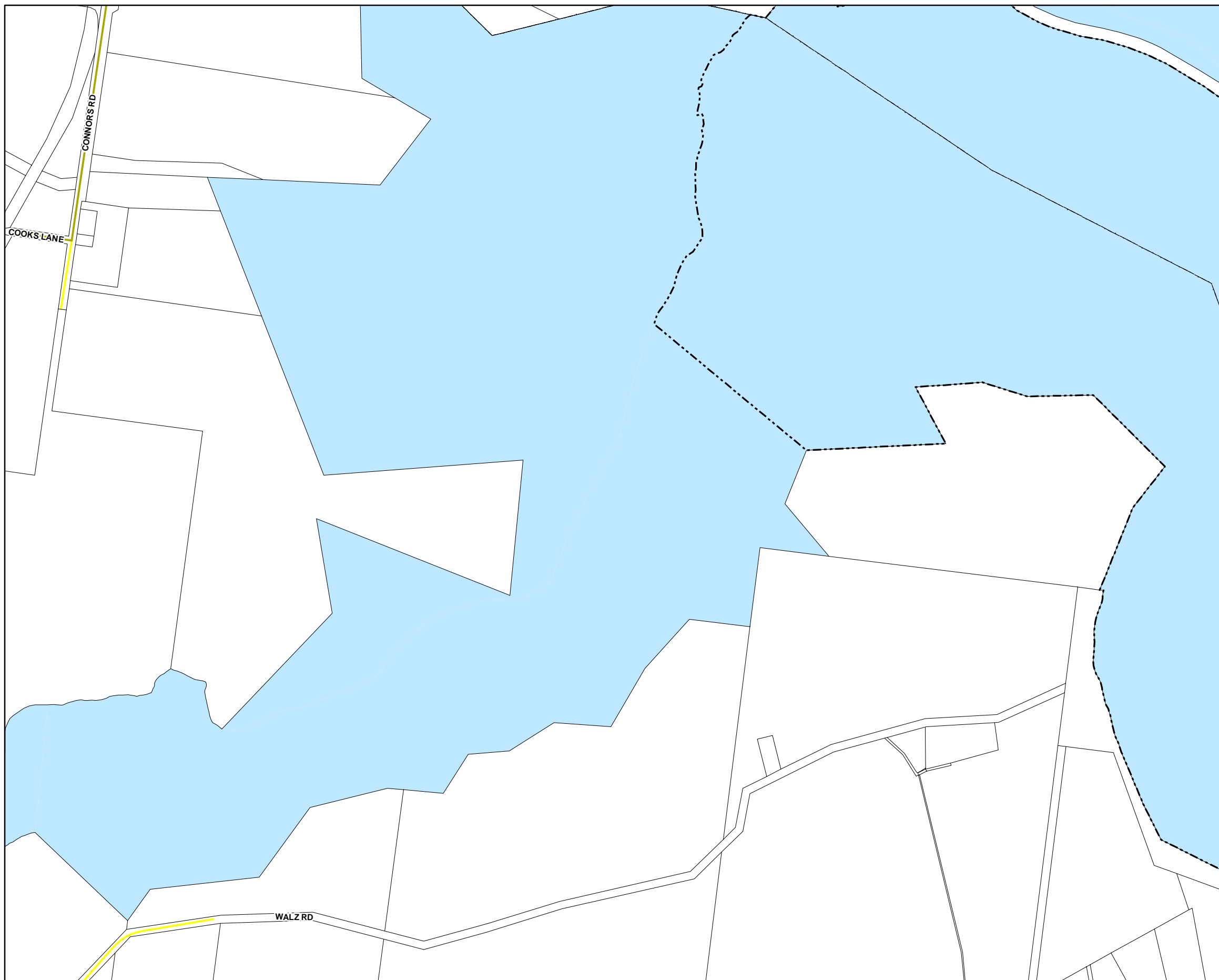
Effective from 26 April 2022

© Copyright Mackay Regional Council 2018
Geocentric Datum of Australia 2020 (GDA2020)

Approx Scale @ A3 1:10000



Road Hierarchy Overlay Map - RH - 46



Infrastructure

Proposed MRC Hierarchy

Arterial Roads

- Highway
- Arterial
- Arterial Main Street

Sub-Arterial Roads

- Traffic Distributor
- Controlled Distributor
- Sub-Arterial Main Street

Collector Street

- Major Collector
- Minor Collector

Access Street

- Access Street
- Access Place
- Laneway

Future Roads

- - - Proposed Highway
- - - Proposed Arterial
- - - Proposed Traffic Distributor
- - - Proposed Controlled Distributor
- - - Proposed Major Collector
- - - Proposed Minor Collector
- - - Proposed Access Street

Cadastre

- - - Local Government Boundary
- Cadastre - September 2021 (Sourced DNRME)
- Suburb or Locality
- Waterway or Waterbody

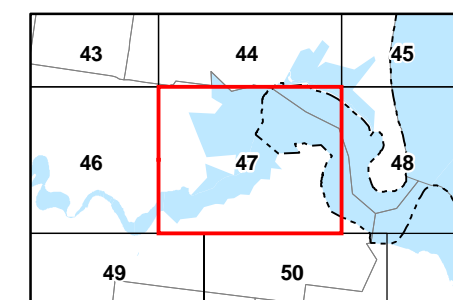
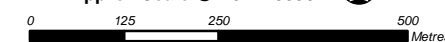
Road Hierarchy Overlay data was created by Mackay Regional Council. This data is to be used as a guide only for planning purposes.

While every care is taken to ensure the accuracy of this product Mackay Regional Council makes no representations or warranties about the accuracy, reliability, completeness or suitability for any particular purpose and disclaims all responsibility and all liability (including without limitation, liability in negligence) or all expenses, losses, damages (including indirect or consequential damage) and costs you may incur as a result of this product being inaccurate or incomplete in any way or for any reason.

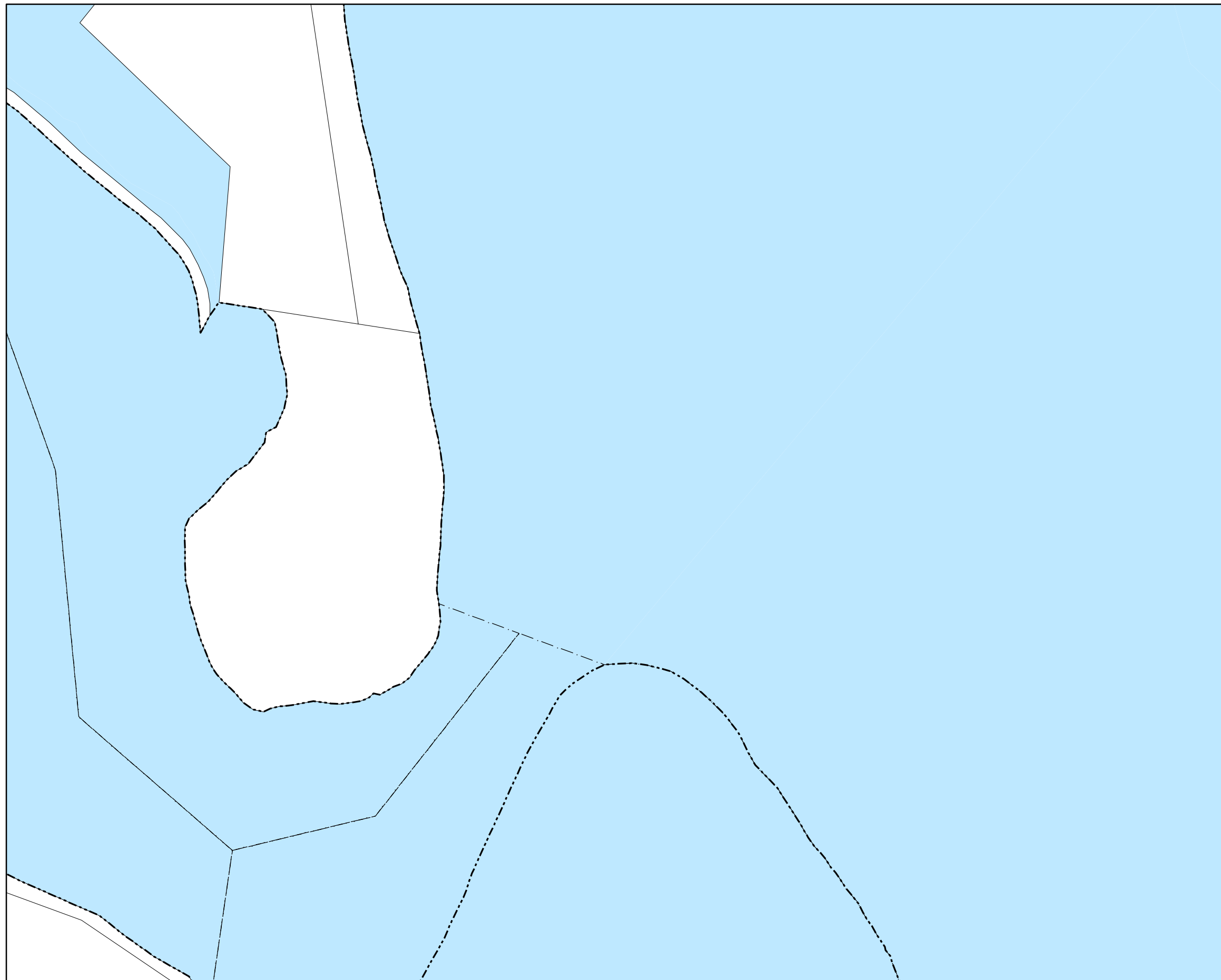
Effective from 26 April 2022

© Copyright Mackay Regional Council 2018
Geocentric Datum of Australia 2020 (GDA2020)

Approx Scale @ A3 1:10000






Road Hierarchy Overlay Map - RH - 47






Infrastructure Proposed MRC Hierarchy



Arterial Roads

-  Highway
-  Arterial
-  Arterial Main Street



Sub-Arterial Roads

-  Traffic Distributor
-  Controlled Distributor
-  Sub-Arterial Main Street








Collector Street

-  Major Collector
-  Minor Collector





Access Street

-  Access Street
-  Access Place
-  Laneway

Future Roads

-  Proposed Highway
-  Proposed Arterial
-  Proposed Traffic Distributor
-  Proposed Controlled Distributor
-  Proposed Major Collector
-  Proposed Minor Collector
-  Proposed Access Street

Cadastre

-  Local Government Boundary
-  Cadastre - September 2021 (Sourced DNRME)
-  Suburb or Locality
-  Waterway or Waterbody

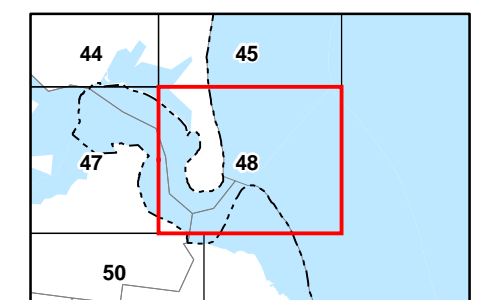

Road Hierarchy Overlay data was created by Mackay Regional Council. This data is to be used as a guide only for planning purposes.

While every care is taken to ensure the accuracy of this product Mackay Regional Council makes no representations or warranties about the accuracy, reliability, completeness or suitability for any particular purpose and disclaims all responsibility and all liability (including without limitation, liability in negligence) or all expenses, losses, damages (including indirect or consequential damage) and costs you may incur as a result of this product being inaccurate or incomplete in any way or for any reason.

Effective from 26 April 2022

© Copyright Mackay Regional Council 2018
Geocentric Datum of Australia 2020 (GDA2020)

Approx Scale @ A3 1:10000



Road Hierarchy Overlay Map - RH - 48



Infrastructure Proposed MRC Hierarchy

- Arterial Roads**
 - Highway
 - Arterial
 - Arterial Main Street
- Sub-Arterial Roads**
 - Traffic Distributor
 - Controlled Distributor
 - Sub-Arterial Main Street
- Collector Street**
 - Major Collector
 - Minor Collector
- Access Street**
 - Access Street
 - Access Place
 - Laneway
- Future Roads**
 - Proposed Highway
 - Proposed Arterial
 - Proposed Traffic Distributor
 - Proposed Controlled Distributor
 - Proposed Major Collector
 - Proposed Minor Collector
 - Proposed Access Street
- Cadastre**
 - Local Government Boundary
 - Cadastre - September 2021 (Sourced DNRME)
 - Suburb or Locality
 - Waterway or Waterbody


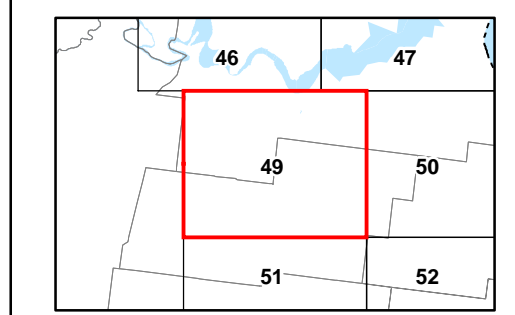
Road Hierarchy Overlay data was created by Mackay Regional Council. This data is to be used as a guide only for planning purposes.

While every care is taken to ensure the accuracy of this product Mackay Regional Council makes no representations or warranties about the accuracy, reliability, completeness or suitability for any particular purpose and disclaims all responsibility and all liability (including without limitation, liability in negligence) or all expenses, losses, damages (including indirect or consequential damage) and costs you may incur as a result of this product being inaccurate or incomplete in any way or for any reason.

Effective from 26 April 2022

© Copyright Mackay Regional Council 2018
Geocentric Datum of Australia 2020 (GDA2020)

Approx Scale @ A3 1:10000

Road Hierarchy Overlay Map - RH - 49



Infrastructure Proposed MRC Hierarchy

Arterial Roads

- Highway
- Arterial
- Arterial Main Street

Sub-Arterial Roads

- Traffic Distributor
- Controlled Distributor
- Sub-Arterial Main Street

Collector Street

- Major Collector
- Minor Collector

Access Street

- Access Street
- Access Place
- Laneway

Future Roads

- - - Proposed Highway
- - - Proposed Arterial
- - - Proposed Traffic Distributor
- - - Proposed Controlled Distributor
- - - Proposed Major Collector
- - - Proposed Minor Collector
- - - Proposed Access Street

Cadastre

- - - Local Government Boundary
- Cadastre - September 2021 (Sourced DNRME)
- Suburb or Locality
- Waterway or Waterbody

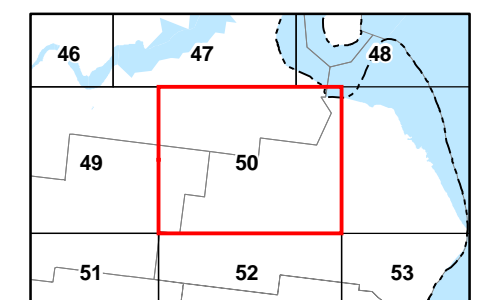
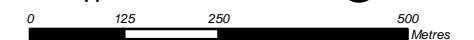
Road Hierarchy Overlay data was created by Mackay Regional Council. This data is to be used as a guide only for planning purposes.

While every care is taken to ensure the accuracy of this product Mackay Regional Council makes no representations or warranties about the accuracy, reliability, completeness or suitability for any particular purpose and disclaims all responsibility and all liability (including without limitation, liability in negligence) or all expenses, losses, damages (including indirect or consequential damage) and costs you may incur as a result of this product being inaccurate or incomplete in any way or for any reason.

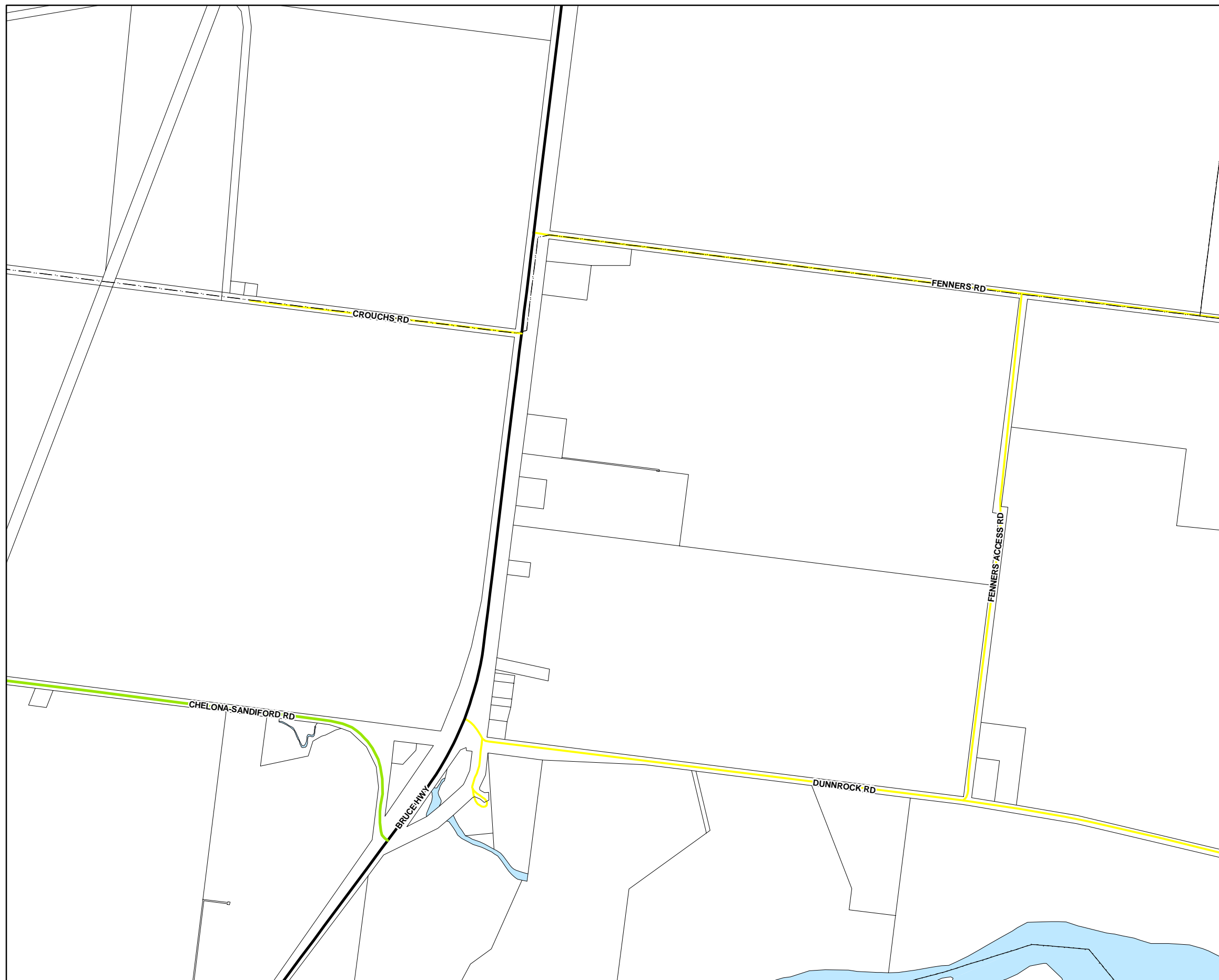
Effective from 26 April 2022

© Copyright Mackay Regional Council 2018
Geocentric Datum of Australia 2020 (GDA2020)

Approx Scale @ A3 1:10000



Road Hierarchy Overlay Map - RH - 50



Infrastructure Proposed MRC Hierarchy

- Arterial Roads**
 - Highway
 - Arterial
 - Arterial Main Street
- Sub-Arterial Roads**
 - Traffic Distributor
 - Controlled Distributor
 - Sub-Arterial Main Street
- Collector Street**
 - Major Collector
 - Minor Collector
- Access Street**
 - Access Street
 - Access Place
 - Laneway
- Future Roads**
 - Proposed Highway
 - Proposed Arterial
 - Proposed Traffic Distributor
 - Proposed Controlled Distributor
 - Proposed Major Collector
 - Proposed Minor Collector
 - Proposed Access Street
- Cadastre**
 - Local Government Boundary
 - Cadastre - September 2021 (Sourced DNRME)
 - Suburb or Locality
 - Waterway or Waterbody

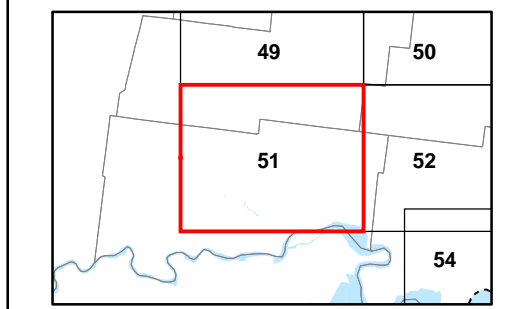
Road Hierarchy Overlay data was created by Mackay Regional Council. This data is to be used as a guide only for planning purposes.

While every care is taken to ensure the accuracy of this product Mackay Regional Council makes no representations or warranties about the accuracy, reliability, completeness or suitability for any particular purpose and disclaims all responsibility and all liability (including without limitation, liability in negligence) or all expenses, losses, damages (including indirect or consequential damage) and costs you may incur as a result of this product being inaccurate or incomplete in any way or for any reason.

Effective from 26 April 2022

© Copyright Mackay Regional Council 2018
Geocentric Datum of Australia 2020 (GDA2020)

Approx Scale @ A3 1:10000



Road Hierarchy Overlay Map - RH - 51



**Infrastructure
Proposed MRC Hierarchy**

- Arterial Roads**
- Highway
 - Arterial
 - Arterial Main Street
- Sub-Arterial Roads**
- Traffic Distributor
 - Controlled Distributor
 - Sub-Arterial Main Street
- Collector Street**
- Major Collector
 - Minor Collector
- Access Street**
- Access Street
 - Access Place
 - Laneway
- Future Roads**
- - - Proposed Highway
 - - - Proposed Arterial
 - - - Proposed Traffic Distributor
 - - - Proposed Controlled Distributor
 - - - Proposed Major Collector
 - - - Proposed Minor Collector
 - - - Proposed Access Street
- Cadastre**
- - - Local Government Boundary
 - Cadastre - September 2021 (Sourced DNRME)
 - Suburb or Locality
 - Waterway or Waterbody

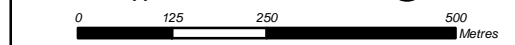
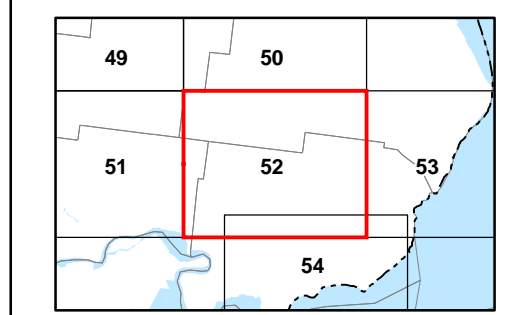
Road Hierarchy Overlay data was created by Mackay Regional Council. This data is to be used as a guide only for planning purposes.

While every care is taken to ensure the accuracy of this product Mackay Regional Council makes no representations or warranties about the accuracy, reliability, completeness or suitability for any particular purpose and disclaims all responsibility and all liability (including without limitation, liability in negligence) or all expenses, losses, damages (including indirect or consequential damage) and costs you may incur as a result of this product being inaccurate or incomplete in any way or for any reason.

Effective from 26 April 2022

© Copyright Mackay Regional Council 2018
Geocentric Datum of Australia 2020 (GDA2020)

Approx Scale @ A3 1:10000

Road Hierarchy Overlay Map - RH - 52



**Infrastructure
Proposed MRC Hierarchy**

Arterial Roads

- Highway
- Arterial
- Arterial Main Street

Sub-Arterial Roads

- Traffic Distributor
- Controlled Distributor
- Sub-Arterial Main Street

Collector Street

- Major Collector
- Minor Collector

Access Street

- Access Street
- Access Place
- Laneway

Future Roads

- - - Proposed Highway
- - - Proposed Arterial
- - - Proposed Traffic Distributor
- - - Proposed Controlled Distributor
- - - Proposed Major Collector
- - - Proposed Minor Collector
- - - Proposed Access Street

Cadastre

- - - Local Government Boundary
- Cadastre - September 2021 (Sourced DNRME)
- Suburb or Locality
- Waterway or Waterbody

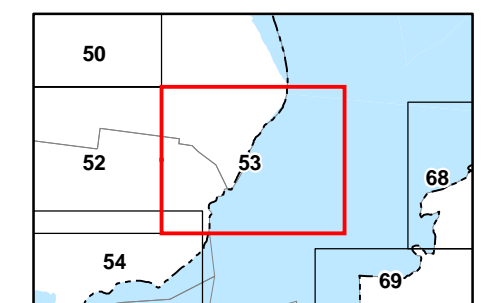
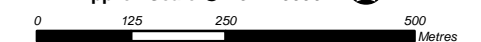
Road Hierarchy Overlay data was created by Mackay Regional Council. This data is to be used as a guide only for planning purposes.

While every care is taken to ensure the accuracy of this product Mackay Regional Council makes no representations or warranties about the accuracy, reliability, completeness or suitability for any particular purpose and disclaims all responsibility and all liability (including without limitation, liability in negligence) or all expenses, losses, damages (including indirect or consequential damage) and costs you may incur as a result of this product being inaccurate or incomplete in any way or for any reason.

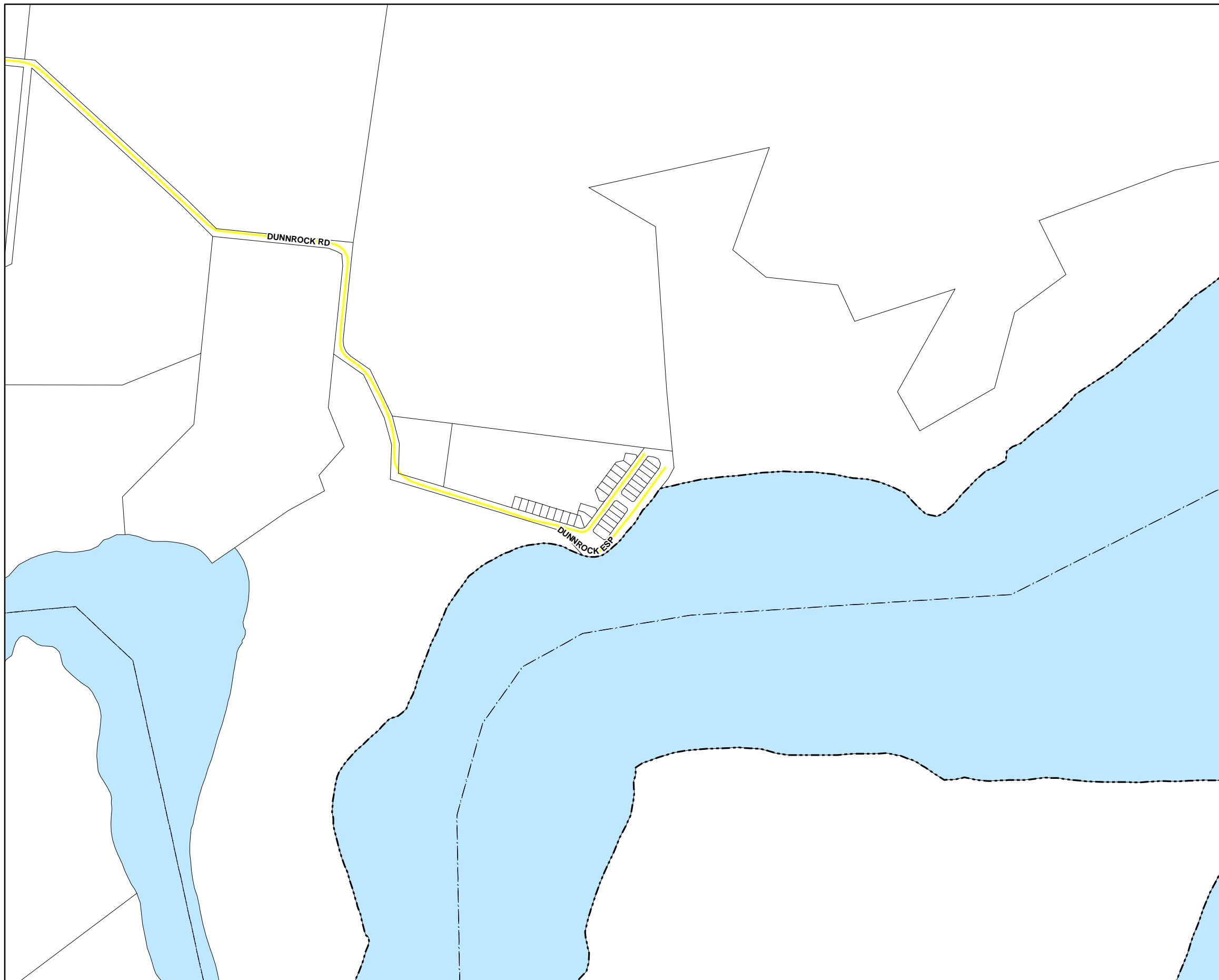
Effective from 26 April 2022

© Copyright Mackay Regional Council 2018
Geocentric Datum of Australia 2020 (GDA2020)

Approx Scale @ A3 1:10000



Road Hierarchy Overlay Map - RH - 53



Infrastructure Proposed MRC Hierarchy

- Arterial Roads**
- Highway
 - Arterial
 - Arterial Main Street
- Sub-Arterial Roads**
- Traffic Distributor
 - Controlled Distributor
 - Sub-Arterial Main Street
- Collector Street**
- Major Collector
 - Minor Collector
- Access Street**
- Access Street
 - Access Place
 - Laneway
- Future Roads**
- Proposed Highway
 - Proposed Arterial
 - Proposed Traffic Distributor
 - Proposed Controlled Distributor
 - Proposed Major Collector
 - Proposed Minor Collector
 - Proposed Access Street
- Cadastre**
- Local Government Boundary
 - Cadastre - September 2021 (Sourced DNRME)
 - Suburb or Locality
 - Waterway or Waterbody

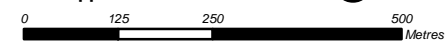
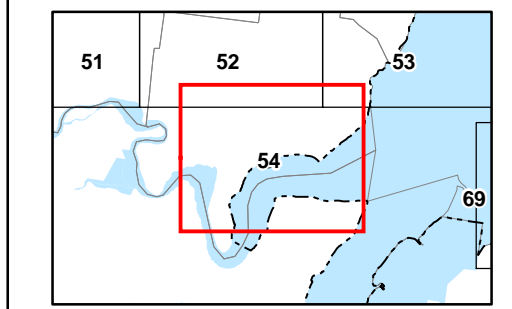
Road Hierarchy Overlay data was created by Mackay Regional Council. This data is to be used as a guide only for planning purposes.

While every care is taken to ensure the accuracy of this product Mackay Regional Council makes no representations or warranties about the accuracy, reliability, completeness or suitability for any particular purpose and disclaims all responsibility and all liability (including without limitation, liability in negligence) or all expenses, losses, damages (including indirect or consequential damage) and costs you may incur as a result of this product being inaccurate or incomplete in any way or for any reason.

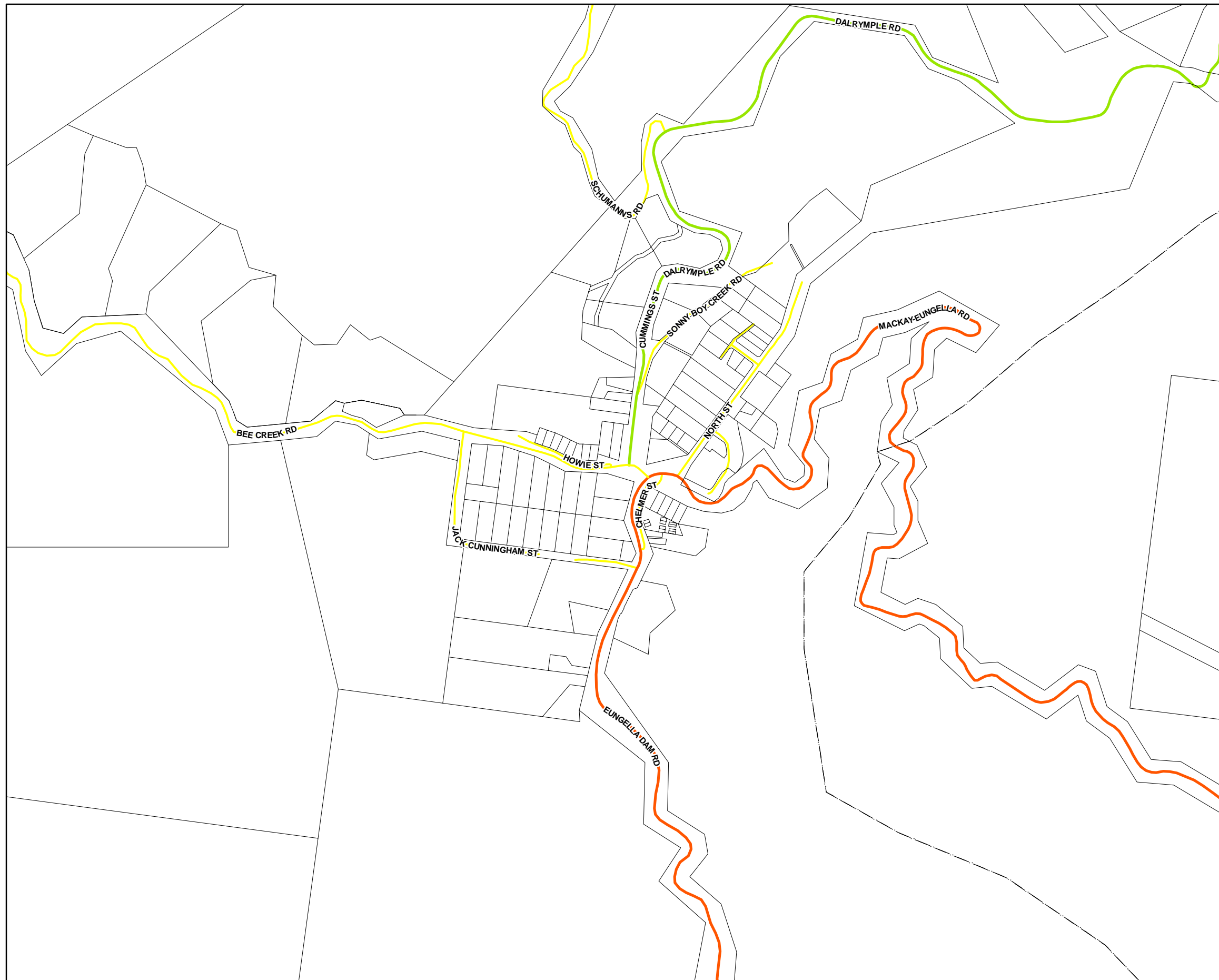
Effective from 26 April 2022

© Copyright Mackay Regional Council 2018
Geocentric Datum of Australia 2020 (GDA2020)

Approx Scale @ A3 1:10000

Road Hierarchy Overlay Map - RH - 54



Infrastructure Proposed MRC Hierarchy

- Arterial Roads**
 - Highway
 - Arterial
 - Arterial Main Street
- Sub-Arterial Roads**
 - Traffic Distributor
 - Controlled Distributor
 - Sub-Arterial Main Street
- Collector Street**
 - Major Collector
 - Minor Collector
- Access Street**
 - Access Street
 - Access Place
 - Laneway
- Future Roads**
 - Proposed Highway
 - Proposed Arterial
 - Proposed Traffic Distributor
 - Proposed Controlled Distributor
 - Proposed Major Collector
 - Proposed Minor Collector
 - Proposed Access Street
- Cadastre**
 - Local Government Boundary
 - Cadastre - September 2021 (Sourced DNRME)
 - Suburb or Locality
 - Waterway or Waterbody

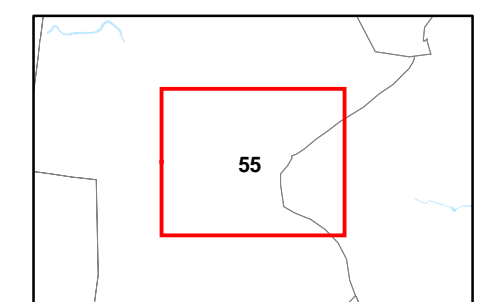
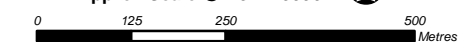
Road Hierarchy Overlay data was created by Mackay Regional Council. This data is to be used as a guide only for planning purposes.

While every care is taken to ensure the accuracy of this product Mackay Regional Council makes no representations or warranties about the accuracy, reliability, completeness or suitability for any particular purpose and disclaims all responsibility and all liability (including without limitation, liability in negligence) or all expenses, losses, damages (including indirect or consequential damage) and costs you may incur as a result of this product being inaccurate or incomplete in any way or for any reason.

Effective from 26 April 2022

© Copyright Mackay Regional Council 2018
Geocentric Datum of Australia 2020 (GDA2020)

Approx Scale @ A3 1:10000



Road Hierarchy Overlay Map - RH - 55



Infrastructure Proposed MRC Hierarchy

- Arterial Roads**
- Highway
 - Arterial
 - Arterial Main Street
- Sub-Arterial Roads**
- Traffic Distributor
 - Controlled Distributor
 - Sub-Arterial Main Street
- Collector Street**
- Major Collector
 - Minor Collector
- Access Street**
- Access Street
 - Access Place
 - Laneway
- Future Roads**
- Proposed Highway
 - Proposed Arterial
 - Proposed Traffic Distributor
 - Proposed Controlled Distributor
 - Proposed Major Collector
 - Proposed Minor Collector
 - Proposed Access Street
- Cadastre**
- Local Government Boundary
 - Cadastre - September 2021 (Sourced DNRME)
 - Suburb or Locality
 - Waterway or Waterbody

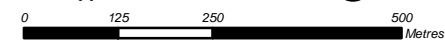
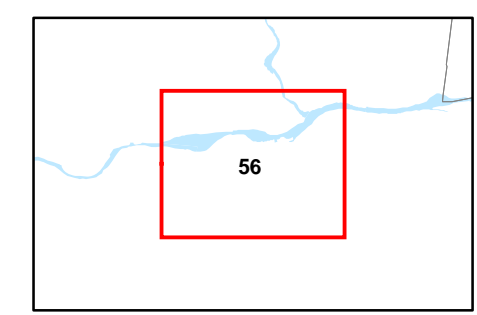
Road Hierarchy Overlay data was created by Mackay Regional Council. This data is to be used as a guide only for planning purposes.

While every care is taken to ensure the accuracy of this product Mackay Regional Council makes no representations or warranties about the accuracy, reliability, completeness or suitability for any particular purpose and disclaims all responsibility and all liability (including without limitation, liability in negligence) or all expenses, losses, damages (including indirect or consequential damage) and costs you may incur as a result of this product being inaccurate or incomplete in any way or for any reason.

Effective from 26 April 2022

© Copyright Mackay Regional Council 2018
Geocentric Datum of Australia 2020 (GDA2020)

Approx Scale @ A3 1:10000

Road Hierarchy Overlay Map - RH - 56



Infrastructure

Proposed MRC Hierarchy

Arterial Roads

- Highway
- Arterial
- Arterial Main Street

Sub-Arterial Roads

- Traffic Distributor
- Controlled Distributor
- Sub-Arterial Main Street

Collector Street

- Major Collector
- Minor Collector

Access Street

- Access Street
- Access Place
- Laneway

Future Roads

- - - Proposed Highway
- - - Proposed Arterial
- - - Proposed Traffic Distributor
- - - Proposed Controlled Distributor
- - - Proposed Major Collector
- - - Proposed Minor Collector
- - - Proposed Access Street

Cadastre

- - - Local Government Boundary
- Cadastre - September 2021 (Sourced DNRME)
- Suburb or Locality
- Waterway or Waterbody

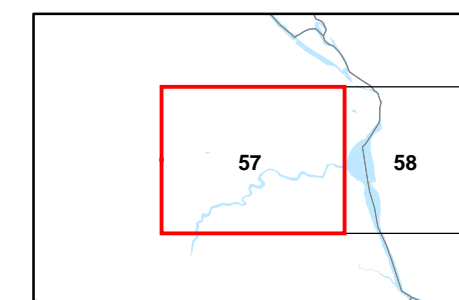
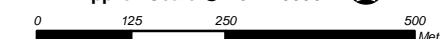
Road Hierarchy Overlay data was created by Mackay Regional Council. This data is to be used as a guide only for planning purposes.

While every care is taken to ensure the accuracy of this product Mackay Regional Council makes no representations or warranties about the accuracy, reliability, completeness or suitability for any particular purpose and disclaims all responsibility and all liability (including without limitation, liability in negligence) or all expenses, losses, damages (including indirect or consequential damage) and costs you may incur as a result of this product being inaccurate or incomplete in any way or for any reason.

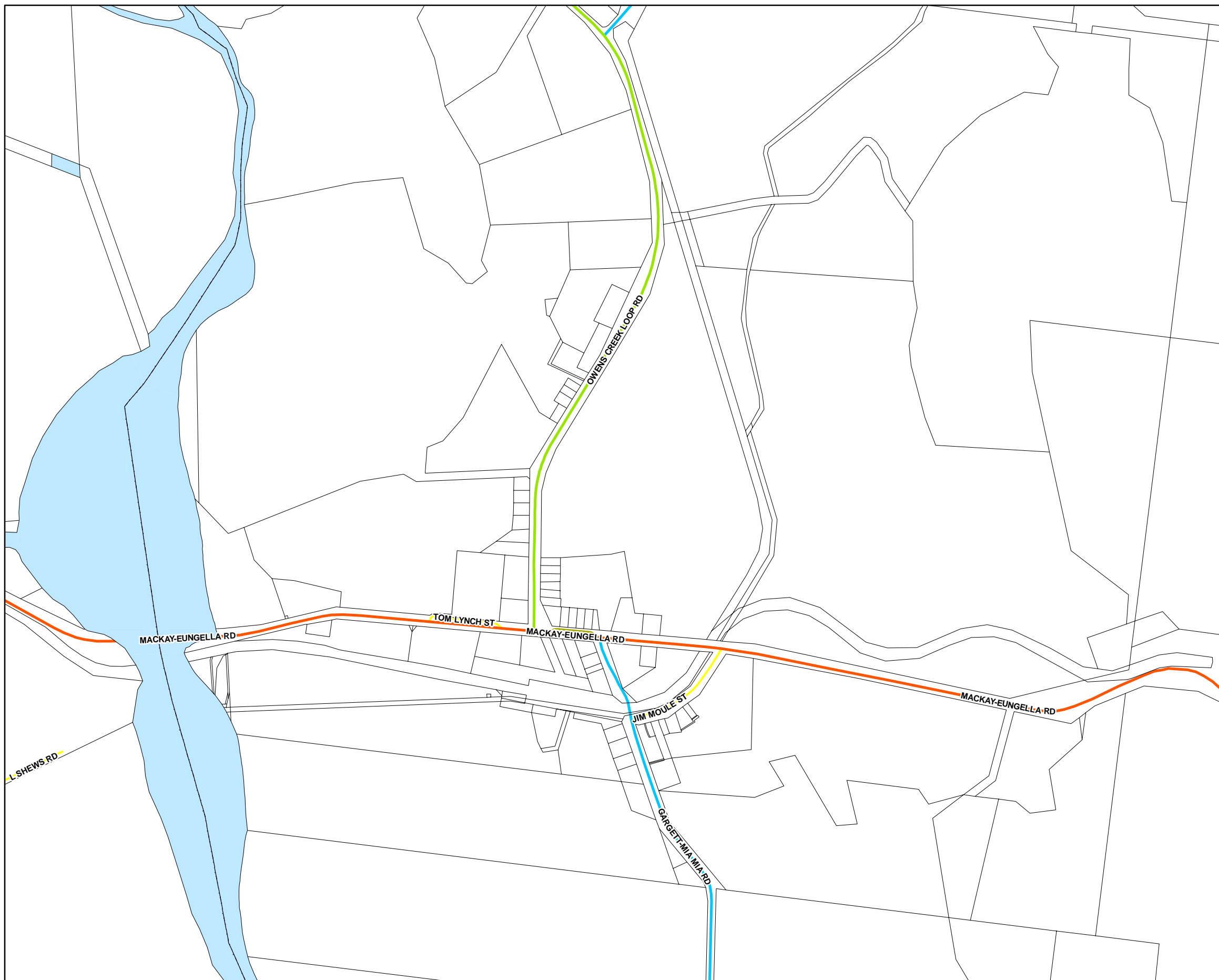
Effective from 26 April 2022

© Copyright Mackay Regional Council 2018
Geocentric Datum of Australia 2020 (GDA2020)

Approx Scale @ A3 1:10000



Road Hierarchy Overlay Map - RH - 57



Infrastructure Proposed MRC Hierarchy

Arterial Roads

- Highway
- Arterial
- Arterial Main Street

Sub-Arterial Roads

- Traffic Distributor
- Controlled Distributor
- Sub-Arterial Main Street

Collector Street

- Major Collector
- Minor Collector

Access Street

- Access Street
- Access Place
- Laneway

Future Roads

- - - Proposed Highway
- - - Proposed Arterial
- - - Proposed Traffic Distributor
- - - Proposed Controlled Distributor
- - - Proposed Major Collector
- - - Proposed Minor Collector
- - - Proposed Access Street

Cadastre

- - - Local Government Boundary
- Cadastre - September 2021 (Sourced DNRME)
- Suburb or Locality
- Waterway or Waterbody

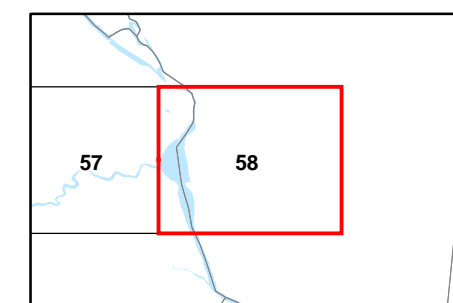
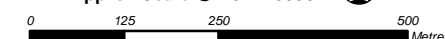
Road Hierarchy Overlay data was created by Mackay Regional Council. This data is to be used as a guide only for planning purposes.

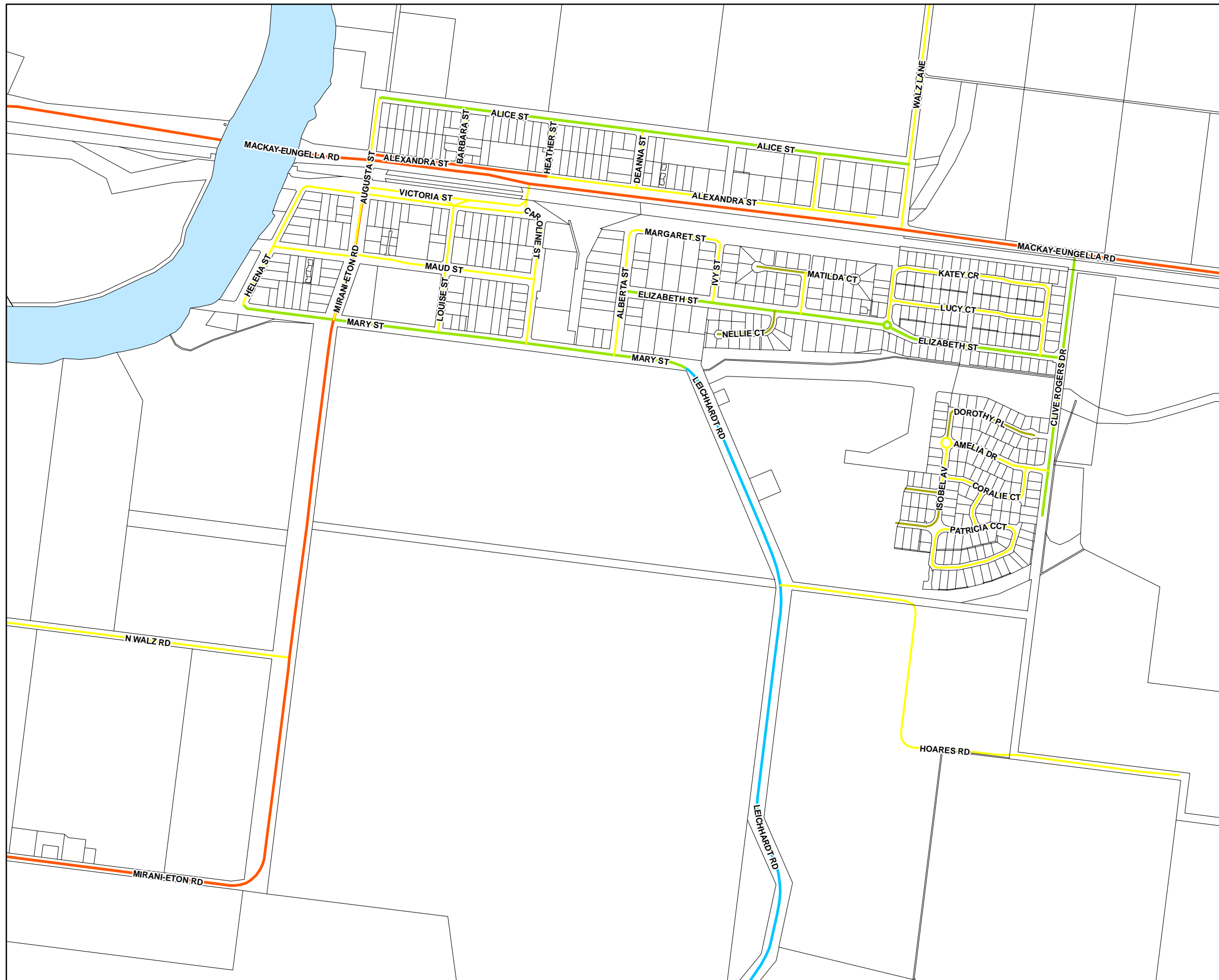
While every care is taken to ensure the accuracy of this product Mackay Regional Council makes no representations or warranties about the accuracy, reliability, completeness or suitability for any particular purpose and disclaims all responsibility and all liability (including without limitation, liability in negligence) or all expenses, losses, damages (including indirect or consequential damage) and costs you may incur as a result of this product being inaccurate or incomplete in any way or for any reason.

Effective from 26 April 2022

© Copyright Mackay Regional Council 2018
Geocentric Datum of Australia 2020 (GDA2020)

Approx Scale @ A3 1:10000





Infrastructure Proposed MRC Hierarchy

- Arterial Roads**
 - Highway
 - Arterial
 - Arterial Main Street
- Sub-Arterial Roads**
 - Traffic Distributor
 - Controlled Distributor
 - Sub-Arterial Main Street
- Collector Street**
 - Major Collector
 - Minor Collector
- Access Street**
 - Access Street
 - Access Place
 - Laneway
- Future Roads**
 - Proposed Highway
 - Proposed Arterial
 - Proposed Traffic Distributor
 - Proposed Controlled Distributor
 - Proposed Major Collector
 - Proposed Minor Collector
 - Proposed Access Street
- Cadastre**
 - Local Government Boundary
 - Cadastre - September 2021 (Sourced DNRME)
 - Suburb or Locality
 - Waterway or Waterbody

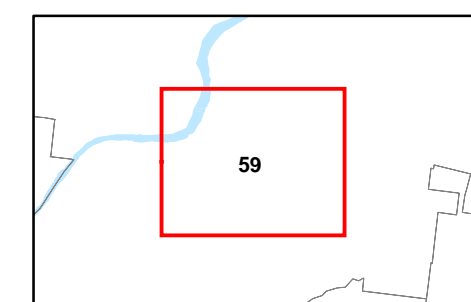
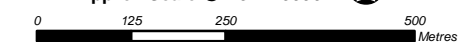
Road Hierarchy Overlay data was created by Mackay Regional Council. This data is to be used as a guide only for planning purposes.

While every care is taken to ensure the accuracy of this product Mackay Regional Council makes no representations or warranties about the accuracy, reliability, completeness or suitability for any particular purpose and disclaims all responsibility and all liability (including without limitation, liability in negligence) or all expenses, losses, damages (including indirect or consequential damage) and costs you may incur as a result of this product being inaccurate or incomplete in any way or for any reason.

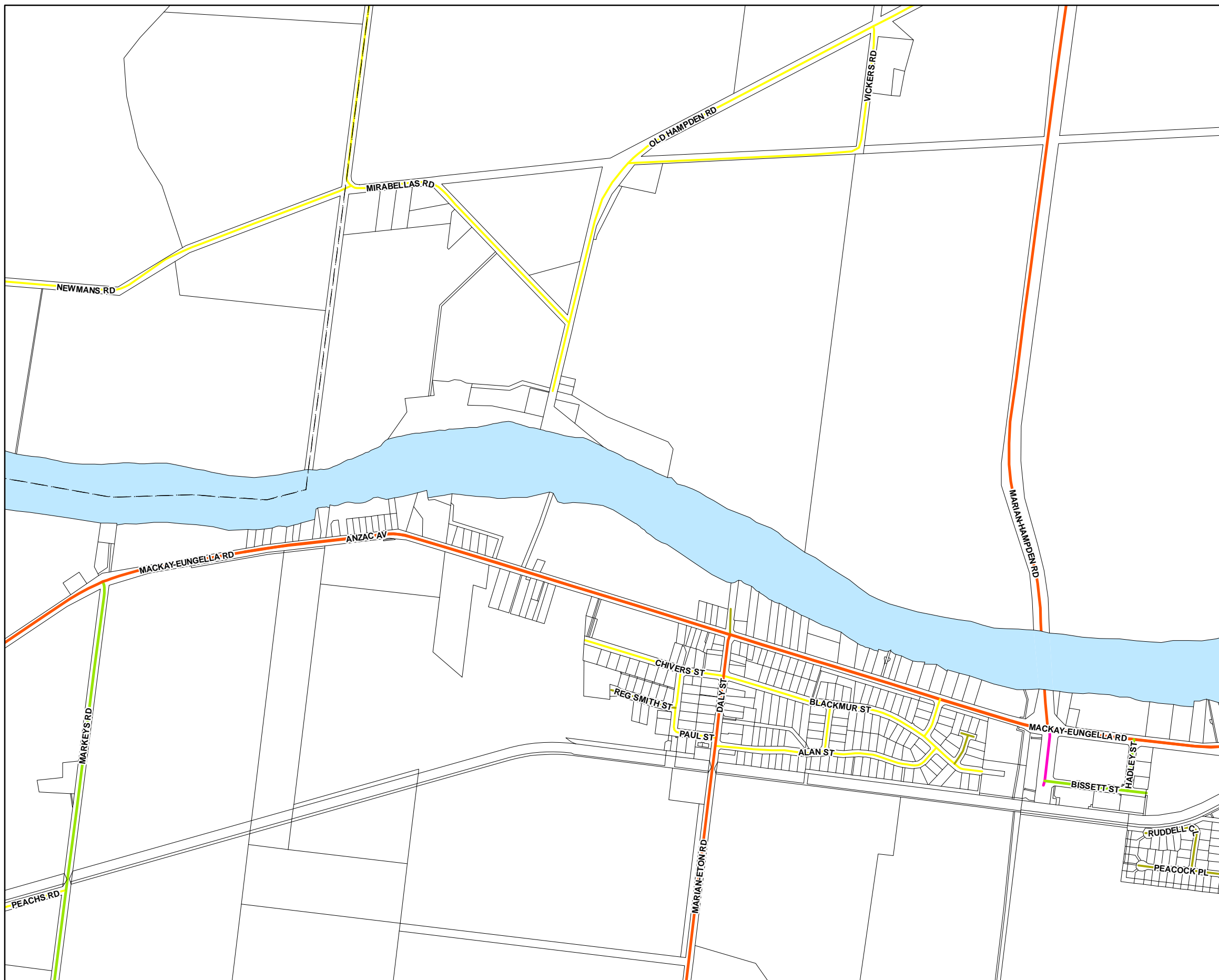
Effective from 26 April 2022

© Copyright Mackay Regional Council 2018
Geocentric Datum of Australia 2020 (GDA2020)

Approx Scale @ A3 1:10000



Road Hierarchy Overlay Map - RH - 59



Infrastructure

Proposed MRC Hierarchy

Arterial Roads

- Highway
- Arterial
- Arterial Main Street

Sub-Arterial Roads

- Traffic Distributor
- Controlled Distributor
- Sub-Arterial Main Street

Collector Street

- Major Collector
- Minor Collector

Access Street

- Access Street
- Access Place
- Laneway

Future Roads

- - - Proposed Highway
- - - Proposed Arterial
- - - Proposed Traffic Distributor
- - - Proposed Controlled Distributor
- - - Proposed Major Collector
- - - Proposed Minor Collector
- - - Proposed Access Street

Cadastre

- - - Local Government Boundary
- ▭ Cadastre - September 2021 (Sourced DNRME)
- - - Suburb or Locality
- ▭ Waterway or Waterbody

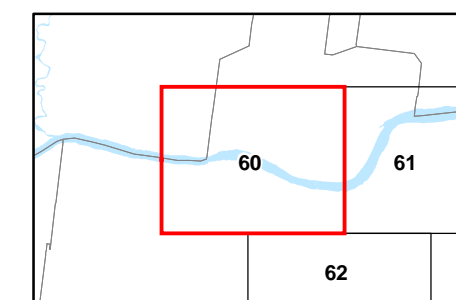
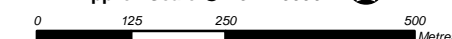
Road Hierarchy Overlay data was created by Mackay Regional Council. This data is to be used as a guide only for planning purposes.

While every care is taken to ensure the accuracy of this product Mackay Regional Council makes no representations or warranties about the accuracy, reliability, completeness or suitability for any particular purpose and disclaims all responsibility and all liability (including without limitation, liability in negligence) or all expenses, losses, damages (including indirect or consequential damage) and costs you may incur as a result of this product being inaccurate or incomplete in any way or for any reason.

Effective from 26 April 2022

© Copyright Mackay Regional Council 2018
Geocentric Datum of Australia 2020 (GDA2020)

Approx Scale @ A3 1:10000



Road Hierarchy Overlay Map - RH - 60



Infrastructure Proposed MRC Hierarchy

- Arterial Roads**
 - Highway
 - Arterial
 - Arterial Main Street
- Sub-Arterial Roads**
 - Traffic Distributor
 - Controlled Distributor
 - Sub-Arterial Main Street
- Collector Street**
 - Major Collector
 - Minor Collector
- Access Street**
 - Access Street
 - Access Place
 - Laneway
- Future Roads**
 - Proposed Highway
 - Proposed Arterial
 - Proposed Traffic Distributor
 - Proposed Controlled Distributor
 - Proposed Major Collector
 - Proposed Minor Collector
 - Proposed Access Street

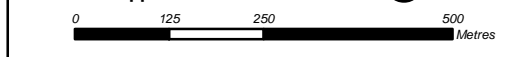
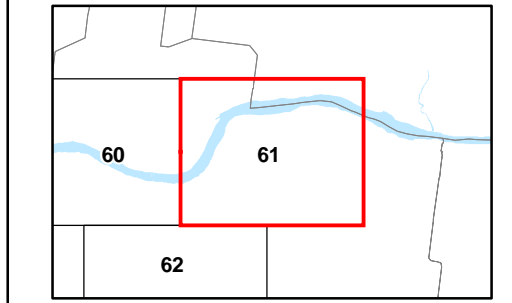
- Cadastre**
 - Local Government Boundary
 - Cadastre - September 2021 (Sourced DNRME)
 - Suburb or Locality
 - Waterway or Waterbody

Road Hierarchy Overlay data was created by Mackay Regional Council. This data is to be used as a guide only for planning purposes.

While every care is taken to ensure the accuracy of this product Mackay Regional Council makes no representations or warranties about the accuracy, reliability, completeness or suitability for any particular purpose and disclaims all responsibility and all liability (including without limitation, liability in negligence) or all expenses, losses, damages (including indirect or consequential damage) and costs you may incur as a result of this product being inaccurate or incomplete in any way or for any reason.

Effective from 26 April 2022
 © Copyright Mackay Regional Council 2018
 Geocentric Datum of Australia 2020 (GDA2020)

Approx Scale @ A3 1:10000

Road Hierarchy Overlay Map - RH - 61



Infrastructure Proposed MRC Hierarchy

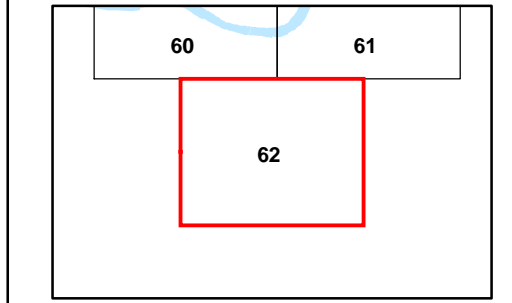
- Arterial Roads**
 - Highway
 - Arterial
 - Arterial Main Street
- Sub-Arterial Roads**
 - Traffic Distributor
 - Controlled Distributor
 - Sub-Arterial Main Street
- Collector Street**
 - Major Collector
 - Minor Collector
- Access Street**
 - Access Street
 - Access Place
 - Laneway
- Future Roads**
 - Proposed Highway
 - Proposed Arterial
 - Proposed Traffic Distributor
 - Proposed Controlled Distributor
 - Proposed Major Collector
 - Proposed Minor Collector
 - Proposed Access Street
- Cadastre**
 - Local Government Boundary
 - Cadastre - September 2021 (Sourced DNRME)
 - Suburb or Locality
 - Waterway or Waterbody

Road Hierarchy Overlay data was created by Mackay Regional Council. This data is to be used as a guide only for planning purposes.

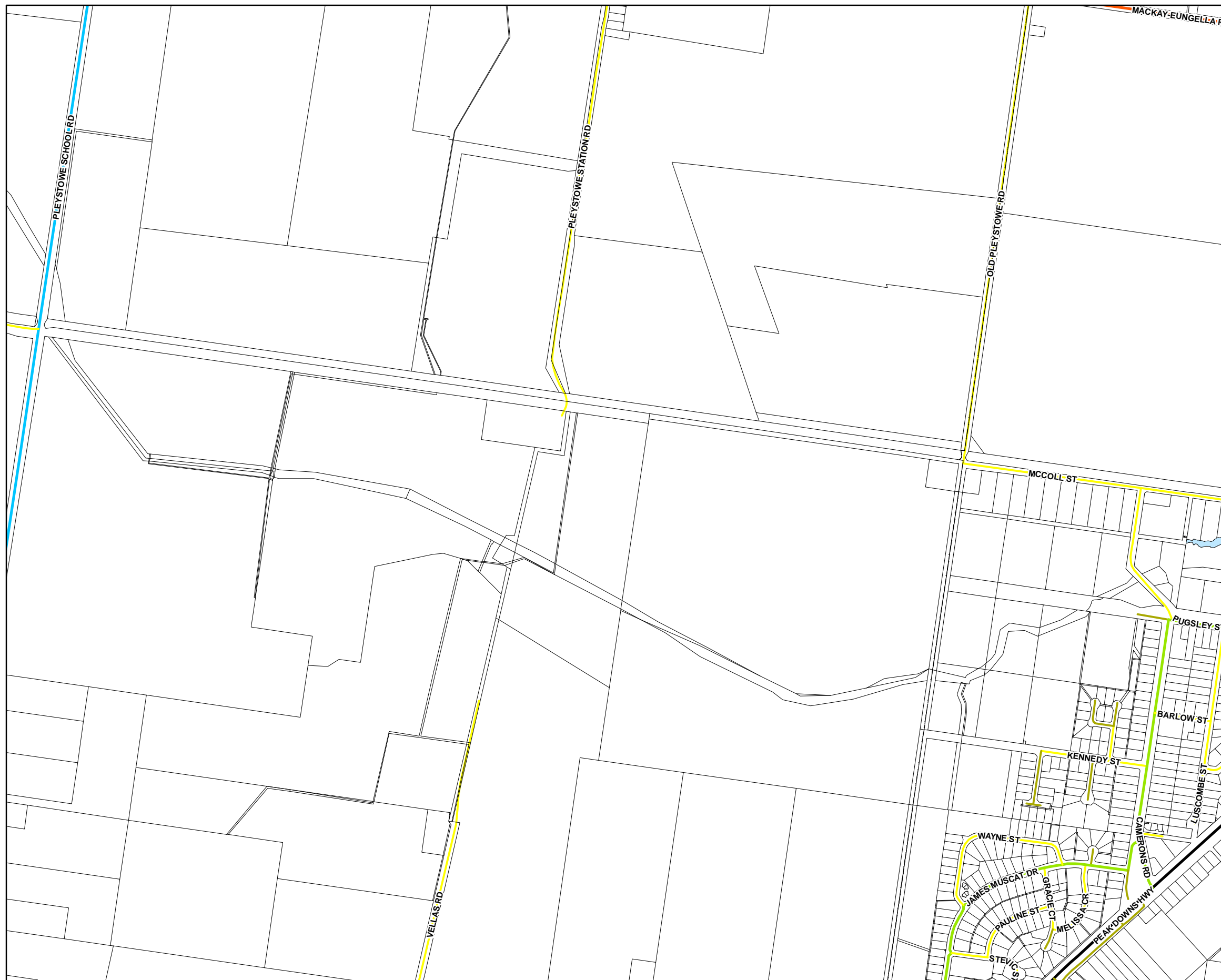
While every care is taken to ensure the accuracy of this product Mackay Regional Council makes no representations or warranties about the accuracy, reliability, completeness or suitability for any particular purpose and disclaims all responsibility and all liability (including without limitation, liability in negligence) or all expenses, losses, damages (including indirect or consequential damage) and costs you may incur as a result of this product being inaccurate or incomplete in any way or for any reason.

Effective from 26 April 2022
 © Copyright Mackay Regional Council 2018
 Geocentric Datum of Australia 2020 (GDA2020)

Approx Scale @ A3 1:10000



Road Hierarchy Overlay Map - RH - 62



Infrastructure

Proposed MRC Hierarchy

Arterial Roads

- Highway
- Arterial
- Arterial Main Street

Sub-Arterial Roads

- Traffic Distributor
- Controlled Distributor
- Sub-Arterial Main Street

Collector Street

- Major Collector
- Minor Collector

Access Street

- Access Street
- Access Place
- Laneway

Future Roads

- - - Proposed Highway
- - - Proposed Arterial
- - - Proposed Traffic Distributor
- - - Proposed Controlled Distributor
- - - Proposed Major Collector
- - - Proposed Minor Collector
- - - Proposed Access Street

Cadastre

- - - Local Government Boundary
- Cadastre - September 2021 (Sourced DNRME)
- Suburb or Locality
- Waterway or Waterbody

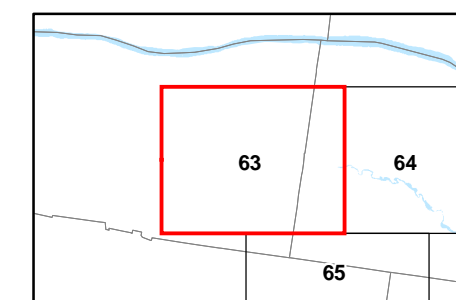
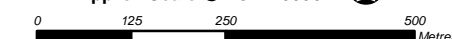
Road Hierarchy Overlay data was created by Mackay Regional Council. This data is to be used as a guide only for planning purposes.

While every care is taken to ensure the accuracy of this product Mackay Regional Council makes no representations or warranties about the accuracy, reliability, completeness or suitability for any particular purpose and disclaims all responsibility and all liability (including without limitation, liability in negligence) or all expenses, losses, damages (including indirect or consequential damage) and costs you may incur as a result of this product being inaccurate or incomplete in any way or for any reason.

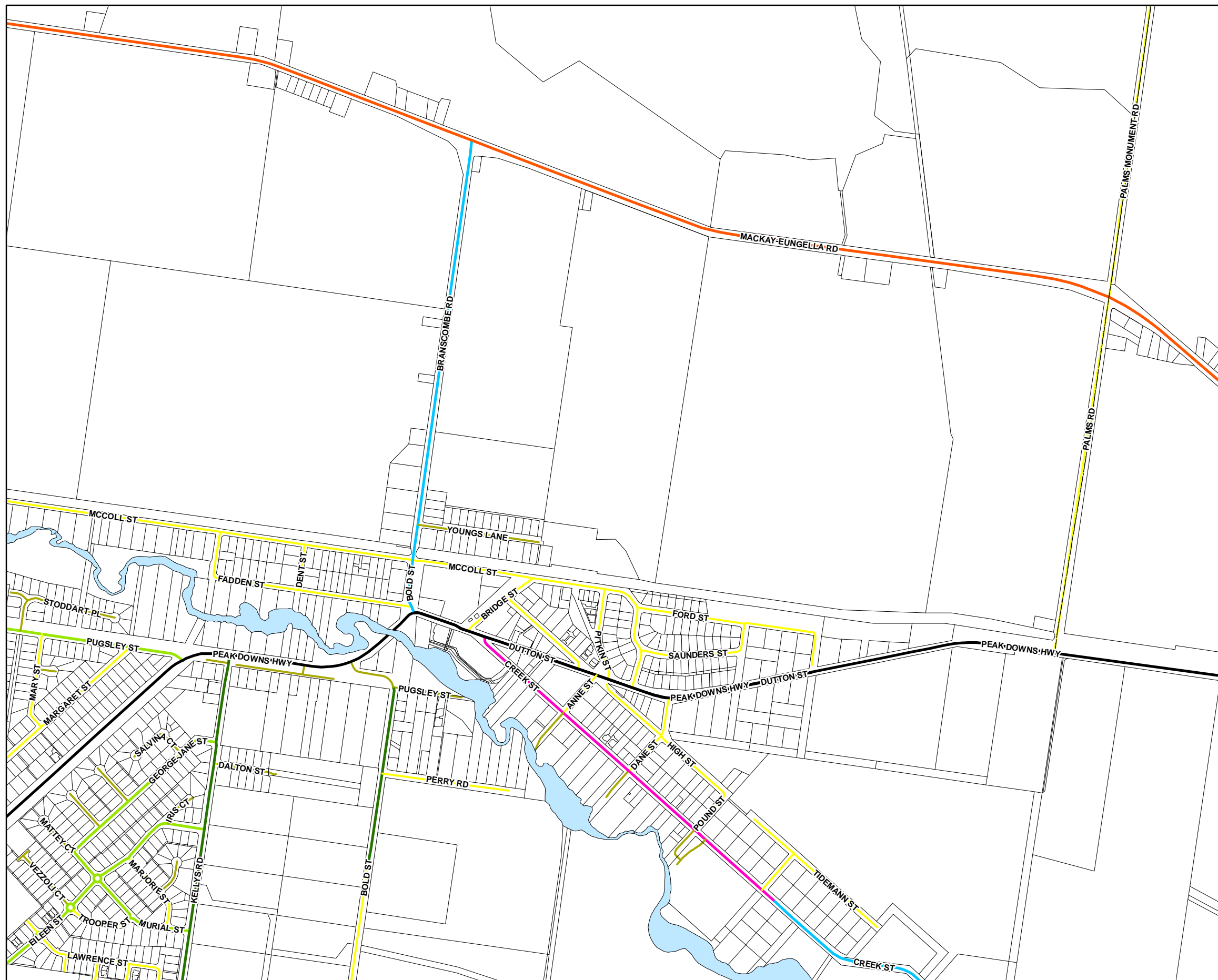
Effective from 26 April 2022

© Copyright Mackay Regional Council 2018
Geocentric Datum of Australia 2020 (GDA2020)

Approx Scale @ A3 1:10000



Road Hierarchy Overlay Map - RH - 63



Infrastructure Proposed MRC Hierarchy

Arterial Roads

- Highway
- Arterial
- Arterial Main Street

Sub-Arterial Roads

- Traffic Distributor
- Controlled Distributor
- Sub-Arterial Main Street

Collector Street

- Major Collector
- Minor Collector

Access Street

- Access Street
- Access Place
- Laneway

Future Roads

- - - Proposed Highway
- - - Proposed Arterial
- - - Proposed Traffic Distributor
- - - Proposed Controlled Distributor
- - - Proposed Major Collector
- - - Proposed Minor Collector
- - - Proposed Access Street

Cadastre

- - - Local Government Boundary
- Cadastre - September 2021 (Sourced DNRME)
- Suburb or Locality
- Waterway or Waterbody

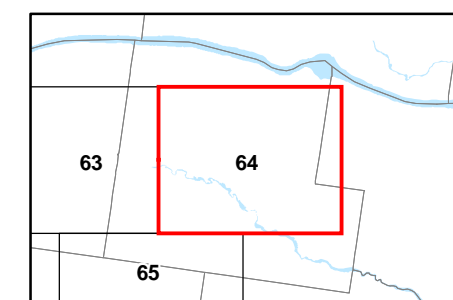
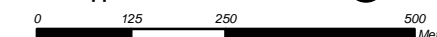
Road Hierarchy Overlay data was created by Mackay Regional Council. This data is to be used as a guide only for planning purposes.

While every care is taken to ensure the accuracy of this product Mackay Regional Council makes no representations or warranties about the accuracy, reliability, completeness or suitability for any particular purpose and disclaims all responsibility and all liability (including without limitation, liability in negligence) or all expenses, losses, damages (including indirect or consequential damage) and costs you may incur as a result of this product being inaccurate or incomplete in any way or for any reason.

Effective from 26 April 2022

© Copyright Mackay Regional Council 2018
Geocentric Datum of Australia 2020 (GDA2020)

Approx Scale @ A3 1:10000



Road Hierarchy Overlay Map - RH - 64



Infrastructure Proposed MRC Hierarchy

- Arterial Roads**
- Highway
 - Arterial
 - Arterial Main Street
- Sub-Arterial Roads**
- Traffic Distributor
 - Controlled Distributor
 - Sub-Arterial Main Street
- Collector Street**
- Major Collector
 - Minor Collector
- Access Street**
- Access Street
 - Access Place
 - Laneway
- Future Roads**
- Proposed Highway
 - Proposed Arterial
 - Proposed Traffic Distributor
 - Proposed Controlled Distributor
 - Proposed Major Collector
 - Proposed Minor Collector
 - Proposed Access Street
- Cadastre**
- Local Government Boundary
 - Cadastre - September 2021 (Sourced DNRME)
 - Suburb or Locality
 - Waterway or Waterbody

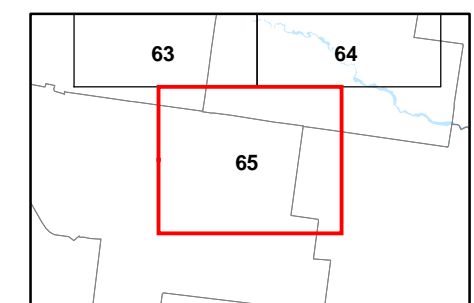
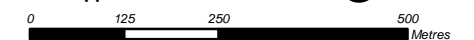
Road Hierarchy Overlay data was created by Mackay Regional Council. This data is to be used as a guide only for planning purposes.

While every care is taken to ensure the accuracy of this product Mackay Regional Council makes no representations or warranties about the accuracy, reliability, completeness or suitability for any particular purpose and disclaims all responsibility and all liability (including without limitation, liability in negligence) or all expenses, losses, damages (including indirect or consequential damage) and costs you may incur as a result of this product being inaccurate or incomplete in any way or for any reason.

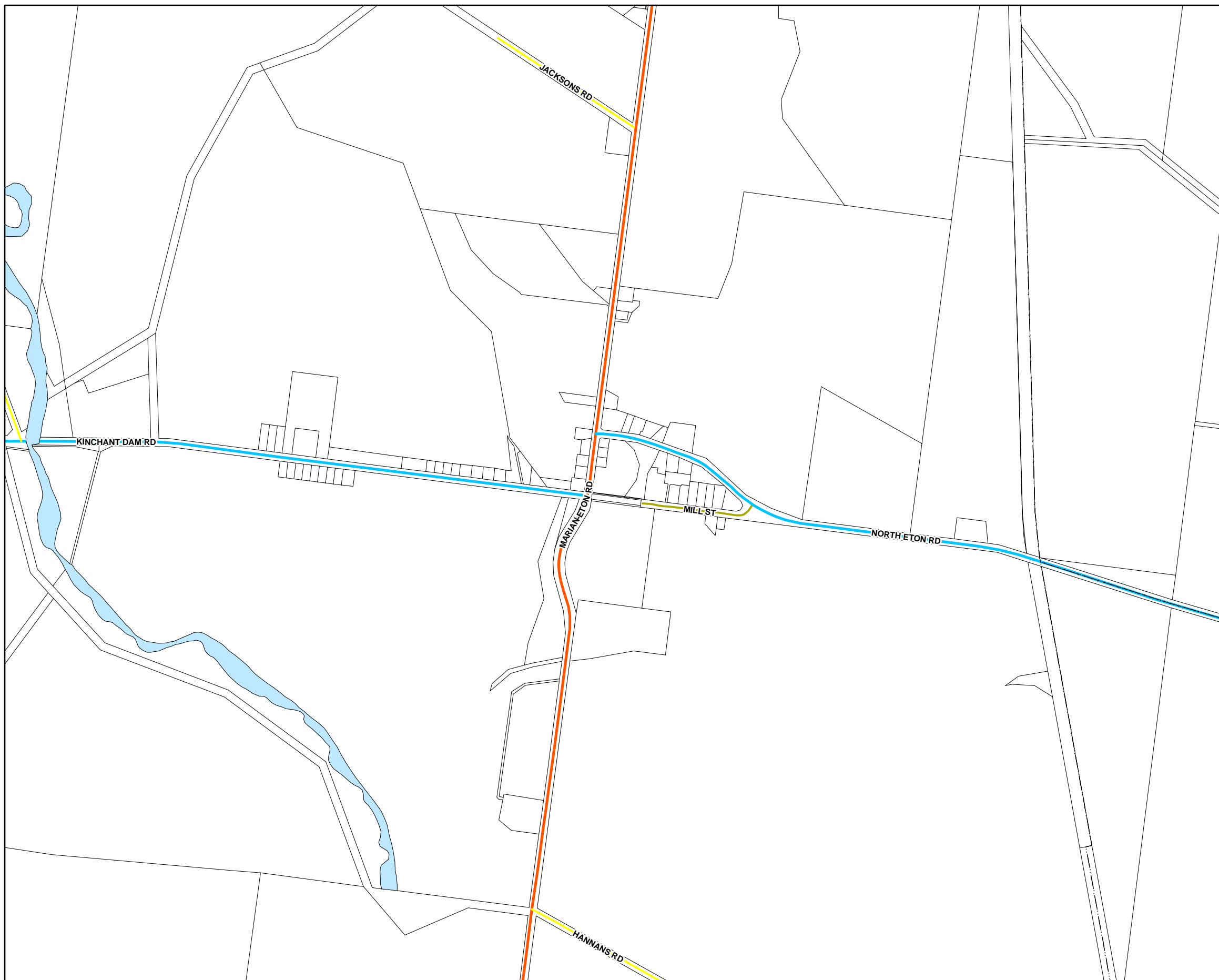
Effective from 26 April 2022

© Copyright Mackay Regional Council 2018
Geocentric Datum of Australia 2020 (GDA2020)

Approx Scale @ A3 1:10000



Road Hierarchy Overlay Map - RH - 65



Infrastructure

Proposed MRC Hierarchy

Arterial Roads

- Highway
- Arterial
- Arterial Main Street

Sub-Arterial Roads

- Traffic Distributor
- Controlled Distributor
- Sub-Arterial Main Street

Collector Street

- Major Collector
- Minor Collector

Access Street

- Access Street
- Access Place
- Laneway

Future Roads

- - - Proposed Highway
- - - Proposed Arterial
- - - Proposed Traffic Distributor
- - - Proposed Controlled Distributor
- - - Proposed Major Collector
- - - Proposed Minor Collector
- - - Proposed Access Street

Cadastre

- - - Local Government Boundary
- ▭ Cadastre - September 2021 (Sourced DNRME)
- ▭ Suburb or Locality
- ▭ Waterway or Waterbody

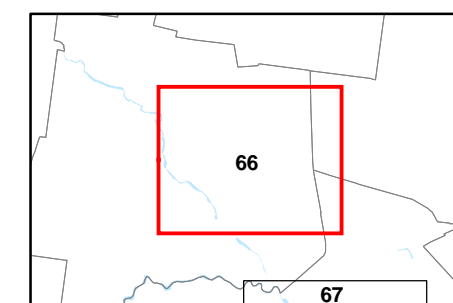
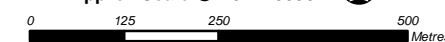
Road Hierarchy Overlay data was created by Mackay Regional Council. This data is to be used as a guide only for planning purposes.

While every care is taken to ensure the accuracy of this product Mackay Regional Council makes no representations or warranties about the accuracy, reliability, completeness or suitability for any particular purpose and disclaims all responsibility and all liability (including without limitation, liability in negligence) or all expenses, losses, damages (including indirect or consequential damage) and costs you may incur as a result of this product being inaccurate or incomplete in any way or for any reason.

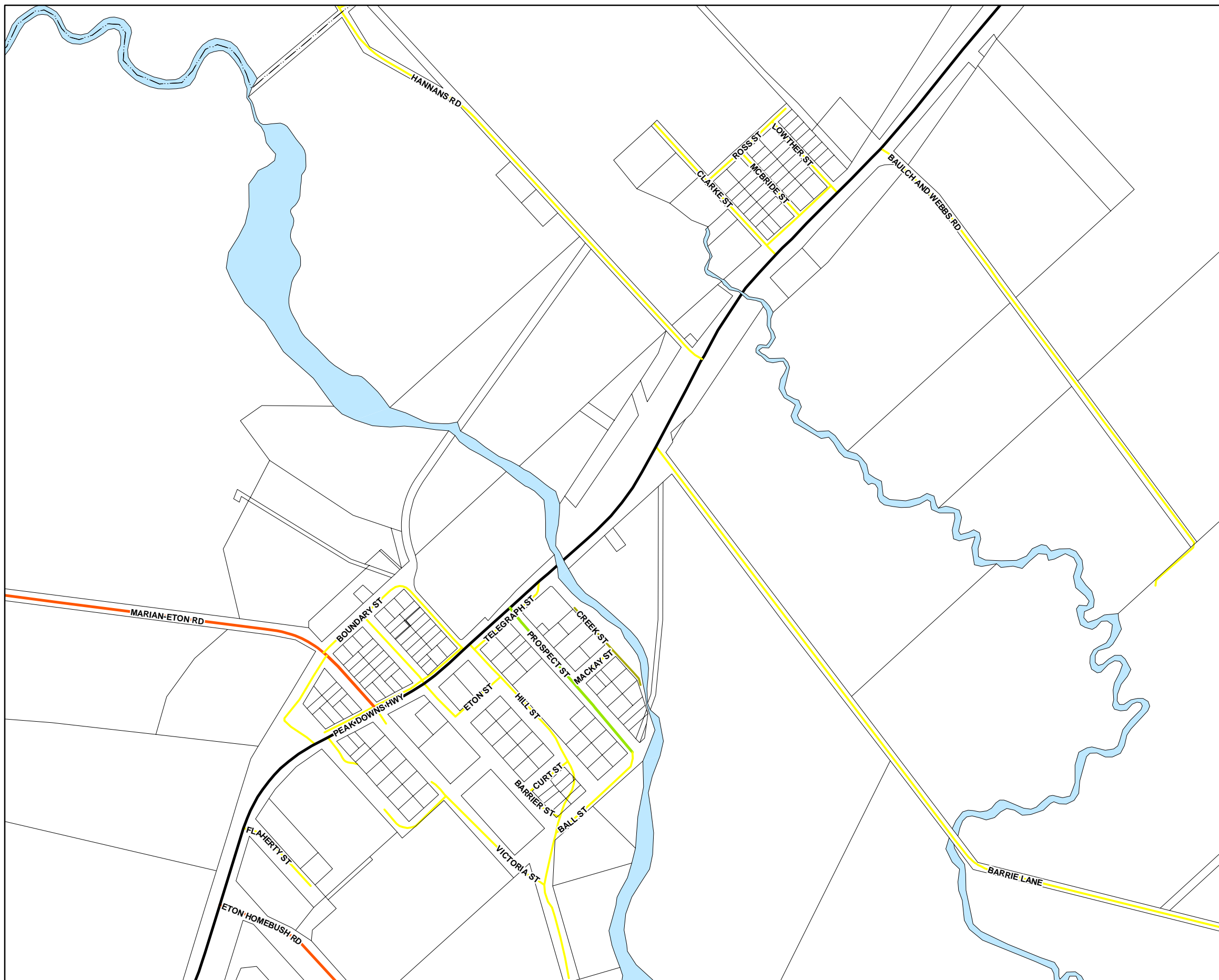
Effective from 26 April 2022

© Copyright Mackay Regional Council 2018
Geocentric Datum of Australia 2020 (GDA2020)

Approx Scale @ A3 1:10000



Road Hierarchy Overlay Map - RH - 66



Infrastructure Proposed MRC Hierarchy

- Arterial Roads**
 - Highway
 - Arterial
 - Arterial Main Street
- Sub-Arterial Roads**
 - Traffic Distributor
 - Controlled Distributor
 - Sub-Arterial Main Street
- Collector Street**
 - Major Collector
 - Minor Collector
- Access Street**
 - Access Street
 - Access Place
 - Laneway
- Future Roads**
 - Proposed Highway
 - Proposed Arterial
 - Proposed Traffic Distributor
 - Proposed Controlled Distributor
 - Proposed Major Collector
 - Proposed Minor Collector
 - Proposed Access Street
- Cadastre**
 - Local Government Boundary
 - Cadastre - September 2021 (Sourced DNRME)
 - Suburb or Locality
 - Waterway or Waterbody

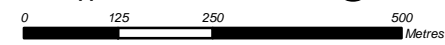
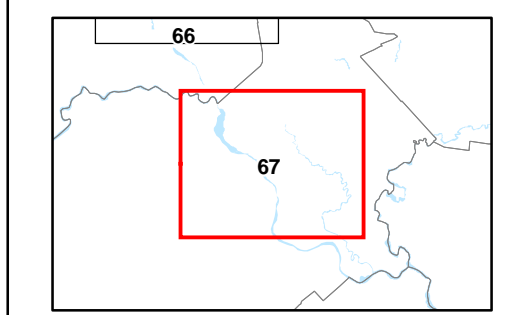
Road Hierarchy Overlay data was created by Mackay Regional Council. This data is to be used as a guide only for planning purposes.

While every care is taken to ensure the accuracy of this product Mackay Regional Council makes no representations or warranties about the accuracy, reliability, completeness or suitability for any particular purpose and disclaims all responsibility and all liability (including without limitation, liability in negligence) or all expenses, losses, damages (including indirect or consequential damage) and costs you may incur as a result of this product being inaccurate or incomplete in any way or for any reason.

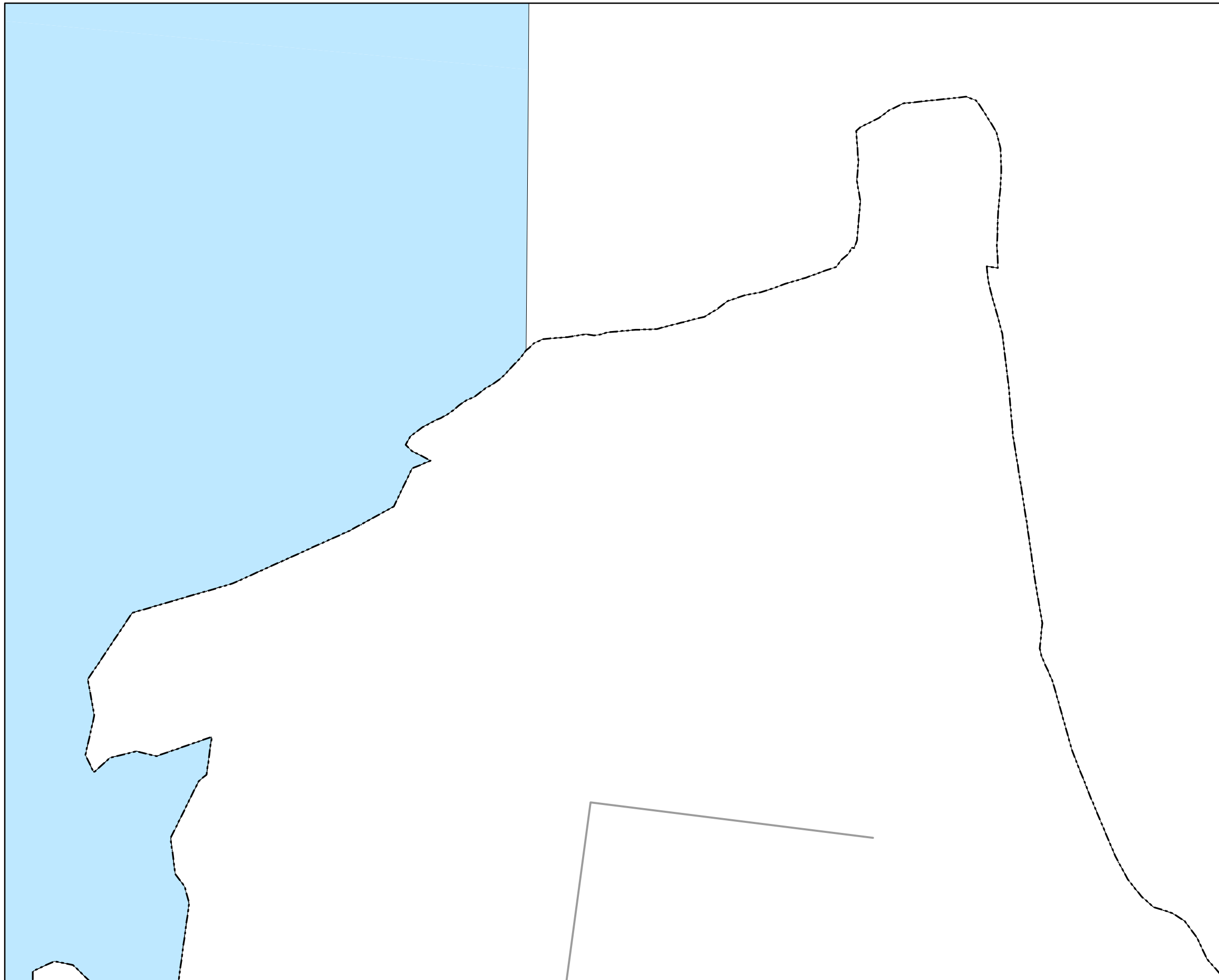
Effective from 26 April 2022

© Copyright Mackay Regional Council 2018
Geocentric Datum of Australia 2020 (GDA2020)

Approx Scale @ A3 1:10000

Road Hierarchy Overlay Map - RH - 67



Infrastructure

Proposed MRC Hierarchy

Arterial Roads

- Highway
- Arterial
- Arterial Main Street

Sub-Arterial Roads

- Traffic Distributor
- Controlled Distributor
- Sub-Arterial Main Street

Collector Street

- Major Collector
- Minor Collector

Access Street

- Access Street
- Access Place
- Laneway

Future Roads

- - - Proposed Highway
- - - Proposed Arterial
- - - Proposed Traffic Distributor
- - - Proposed Controlled Distributor
- - - Proposed Major Collector
- - - Proposed Minor Collector
- - - Proposed Access Street

Cadastre

- - - Local Government Boundary
- Cadastre - September 2021 (Sourced DNRME)
- Suburb or Locality
- Waterway or Waterbody

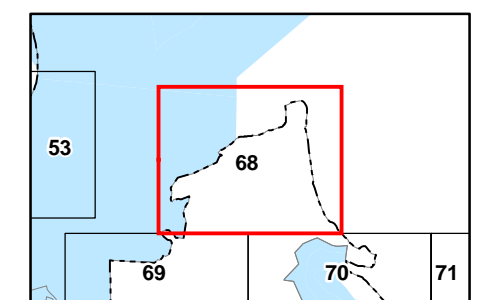
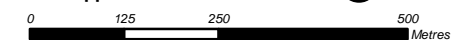
Road Hierarchy Overlay data was created by Mackay Regional Council. This data is to be used as a guide only for planning purposes.

While every care is taken to ensure the accuracy of this product Mackay Regional Council makes no representations or warranties about the accuracy, reliability, completeness or suitability for any particular purpose and disclaims all responsibility and all liability (including without limitation, liability in negligence) or all expenses, losses, damages (including indirect or consequential damage) and costs you may incur as a result of this product being inaccurate or incomplete in any way or for any reason.

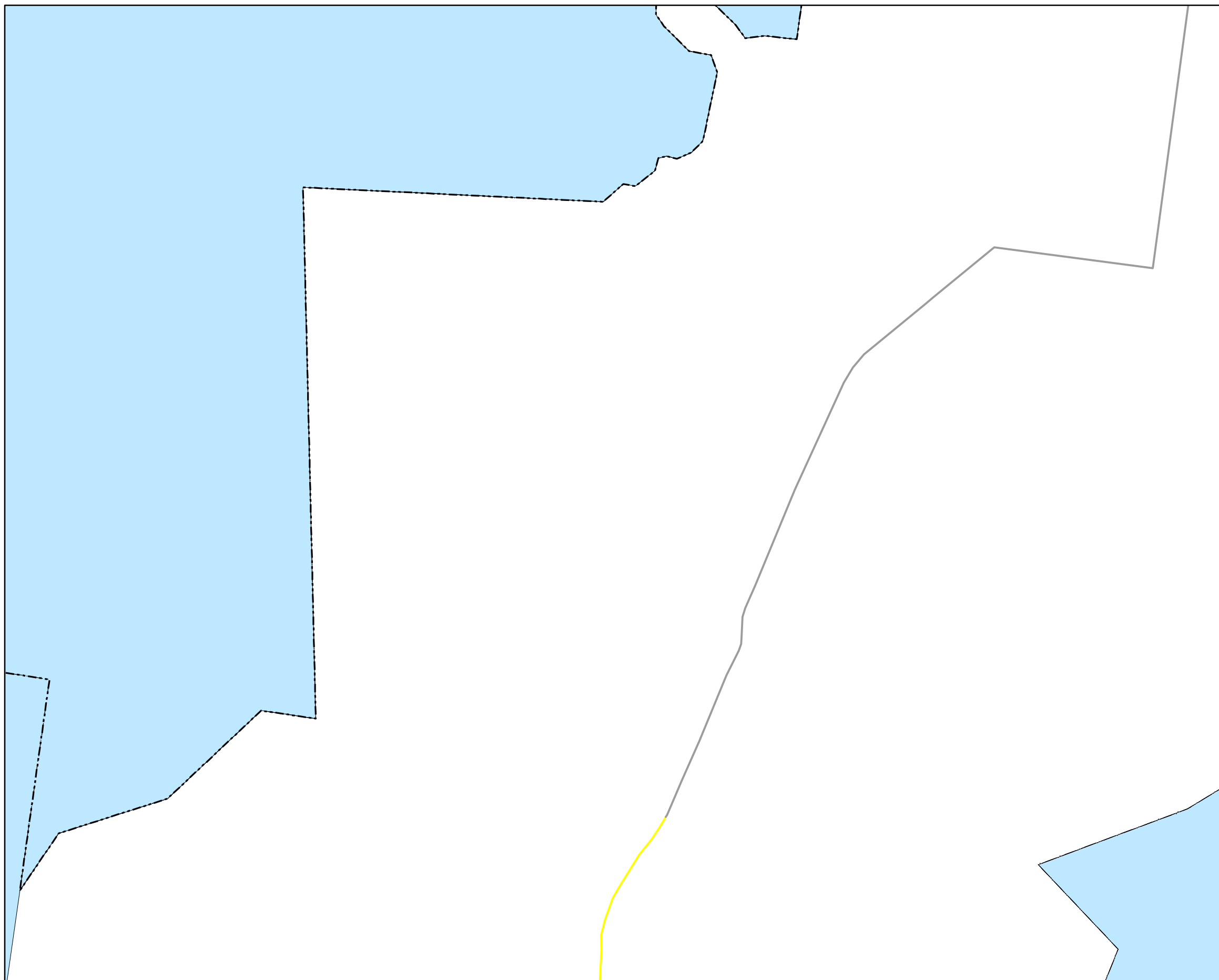
Effective from 26 April 2022

© Copyright Mackay Regional Council 2018
Geocentric Datum of Australia 2020 (GDA2020)

Approx Scale @ A3 1:10000



Road Hierarchy Overlay Map - RH - 68



Infrastructure

Proposed MRC Hierarchy

Arterial Roads

- Highway
- Arterial
- Arterial Main Street

Sub-Arterial Roads

- Traffic Distributor
- Controlled Distributor
- Sub-Arterial Main Street

Collector Street

- Major Collector
- Minor Collector

Access Street

- Access Street
- Access Place
- Laneway

Future Roads

- - - Proposed Highway
- - - Proposed Arterial
- - - Proposed Traffic Distributor
- - - Proposed Controlled Distributor
- - - Proposed Major Collector
- - - Proposed Minor Collector
- - - Proposed Access Street

Cadastre

- - - Local Government Boundary
- Cadastre - September 2021 (Sourced DNRME)
- Suburb or Locality
- Waterway or Waterbody

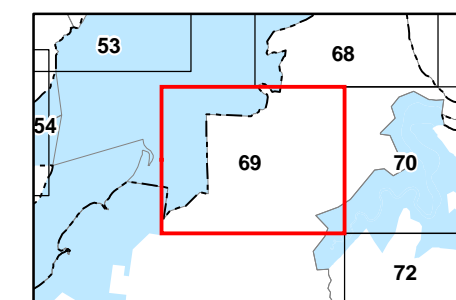
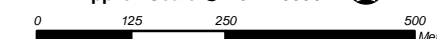
Road Hierarchy Overlay data was created by Mackay Regional Council. This data is to be used as a guide only for planning purposes.

While every care is taken to ensure the accuracy of this product Mackay Regional Council makes no representations or warranties about the accuracy, reliability, completeness or suitability for any particular purpose and disclaims all responsibility and all liability (including without limitation, liability in negligence) or all expenses, losses, damages (including indirect or consequential damage) and costs you may incur as a result of this product being inaccurate or incomplete in any way or for any reason.

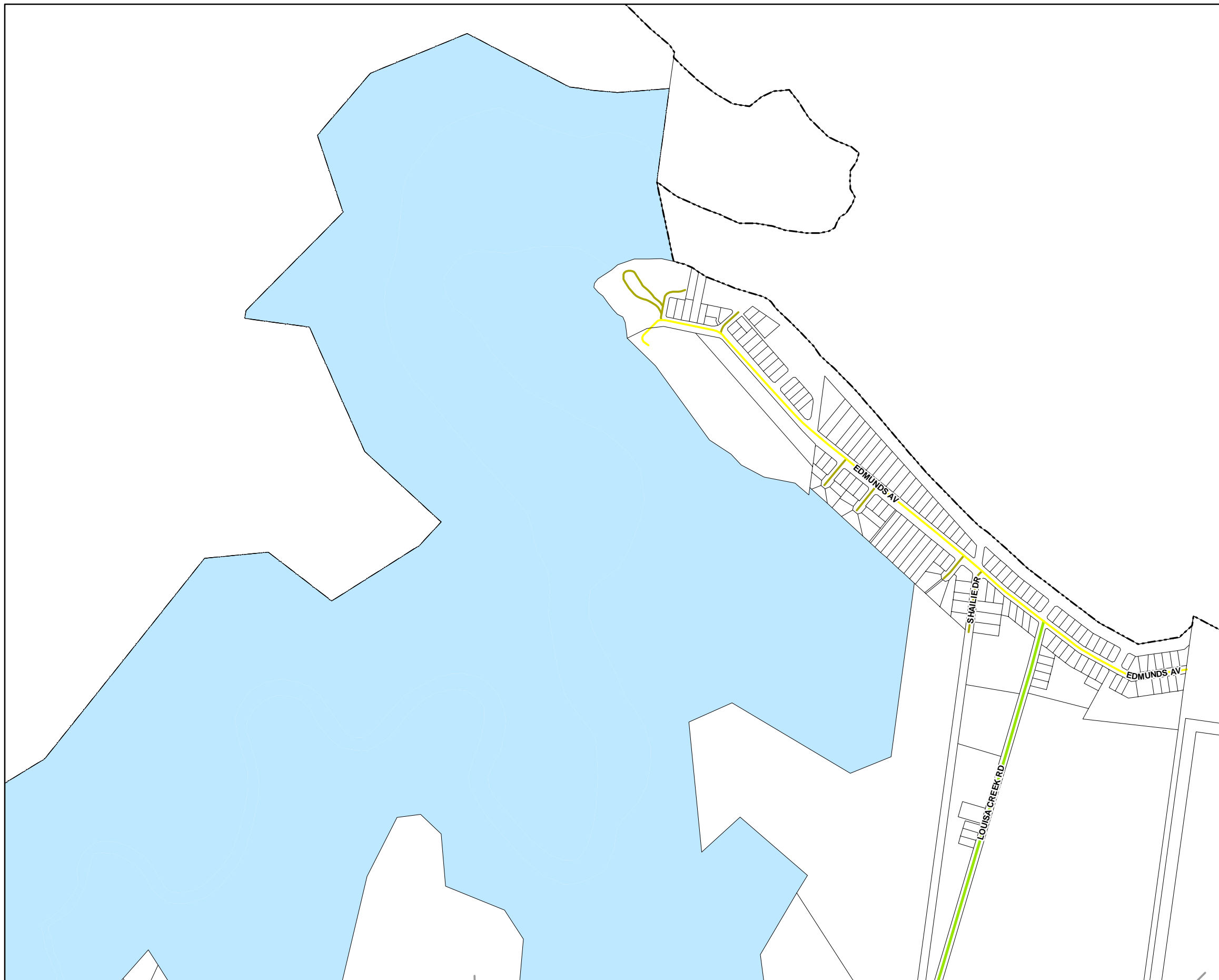
Effective from 26 April 2022

© Copyright Mackay Regional Council 2018
Geocentric Datum of Australia 2020 (GDA2020)

Approx Scale @ A3 1:10000



Road Hierarchy Overlay Map - RH - 69



Infrastructure Proposed MRC Hierarchy

Arterial Roads

- Highway
- Arterial
- Arterial Main Street

Sub-Arterial Roads

- Traffic Distributor
- Controlled Distributor
- Sub-Arterial Main Street

Collector Street

- Major Collector
- Minor Collector

Access Street

- Access Street
- Access Place
- Laneway

Future Roads

- - - Proposed Highway
- - - Proposed Arterial
- - - Proposed Traffic Distributor
- - - Proposed Controlled Distributor
- - - Proposed Major Collector
- - - Proposed Minor Collector
- - - Proposed Access Street

Cadastre

- - - Local Government Boundary
- Cadastre - September 2021 (Sourced DNRME)
- Suburb or Locality
- Waterway or Waterbody

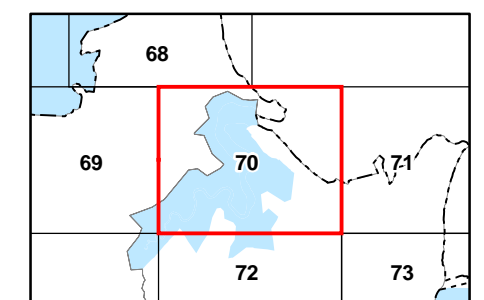
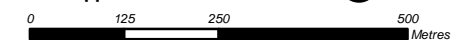
Road Hierarchy Overlay data was created by Mackay Regional Council. This data is to be used as a guide only for planning purposes.

While every care is taken to ensure the accuracy of this product Mackay Regional Council makes no representations or warranties about the accuracy, reliability, completeness or suitability for any particular purpose and disclaims all responsibility and all liability (including without limitation, liability in negligence) or all expenses, losses, damages (including indirect or consequential damage) and costs you may incur as a result of this product being inaccurate or incomplete in any way or for any reason.

Effective from 26 April 2022

© Copyright Mackay Regional Council 2018
Geocentric Datum of Australia 2020 (GDA2020)

Approx Scale @ A3 1:10000



Road Hierarchy Overlay Map - RH - 70



Infrastructure
Proposed MRC Hierarchy

Arterial Roads

- Highway
- Arterial
- Arterial Main Street

Sub-Arterial Roads

- Traffic Distributor
- Controlled Distributor
- Sub-Arterial Main Street

Collector Street

- Major Collector
- Minor Collector

Access Street

- Access Street
- Access Place
- Laneway

Future Roads

- - - Proposed Highway
- - - Proposed Arterial
- - - Proposed Traffic Distributor
- - - Proposed Controlled Distributor
- - - Proposed Major Collector
- - - Proposed Minor Collector
- - - Proposed Access Street

Cadastre

- - - Local Government Boundary
- Cadastre - September 2021 (Sourced DNRME)
- Suburb or Locality
- Waterway or Waterbody

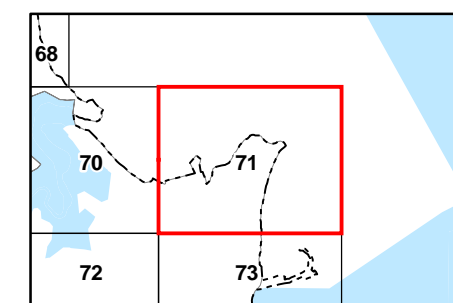
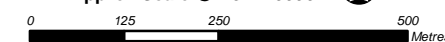
Road Hierarchy Overlay data was created by Mackay Regional Council. This data is to be used as a guide only for planning purposes.

While every care is taken to ensure the accuracy of this product Mackay Regional Council makes no representations or warranties about the accuracy, reliability, completeness or suitability for any particular purpose and disclaims all responsibility and all liability (including without limitation, liability in negligence) or all expenses, losses, damages (including indirect or consequential damage) and costs you may incur as a result of this product being inaccurate or incomplete in any way or for any reason.

Effective from 26 April 2022

© Copyright Mackay Regional Council 2018
Geocentric Datum of Australia 2020 (GDA2020)

Approx Scale @ A3 1:10000



Road Hierarchy Overlay Map - RH - 71



Infrastructure

Proposed MRC Hierarchy

Arterial Roads

- Highway
- Arterial
- Arterial Main Street

Sub-Arterial Roads

- Traffic Distributor
- Controlled Distributor
- Sub-Arterial Main Street

Collector Street

- Major Collector
- Minor Collector

Access Street

- Access Street
- Access Place
- Laneway

Future Roads

- - - Proposed Highway
- - - Proposed Arterial
- - - Proposed Traffic Distributor
- - - Proposed Controlled Distributor
- - - Proposed Major Collector
- - - Proposed Minor Collector
- - - Proposed Access Street

Cadastre

- - - Local Government Boundary
- Cadastre - September 2021 (Sourced DNRME)
- - - Suburb or Locality
- Waterway or Waterbody

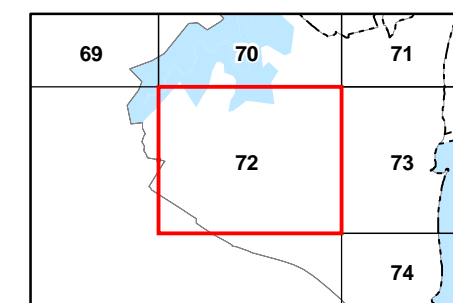
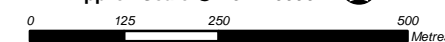
Road Hierarchy Overlay data was created by Mackay Regional Council. This data is to be used as a guide only for planning purposes.

While every care is taken to ensure the accuracy of this product Mackay Regional Council makes no representations or warranties about the accuracy, reliability, completeness or suitability for any particular purpose and disclaims all responsibility and all liability (including without limitation, liability in negligence) or all expenses, losses, damages (including indirect or consequential damage) and costs you may incur as a result of this product being inaccurate or incomplete in any way or for any reason.

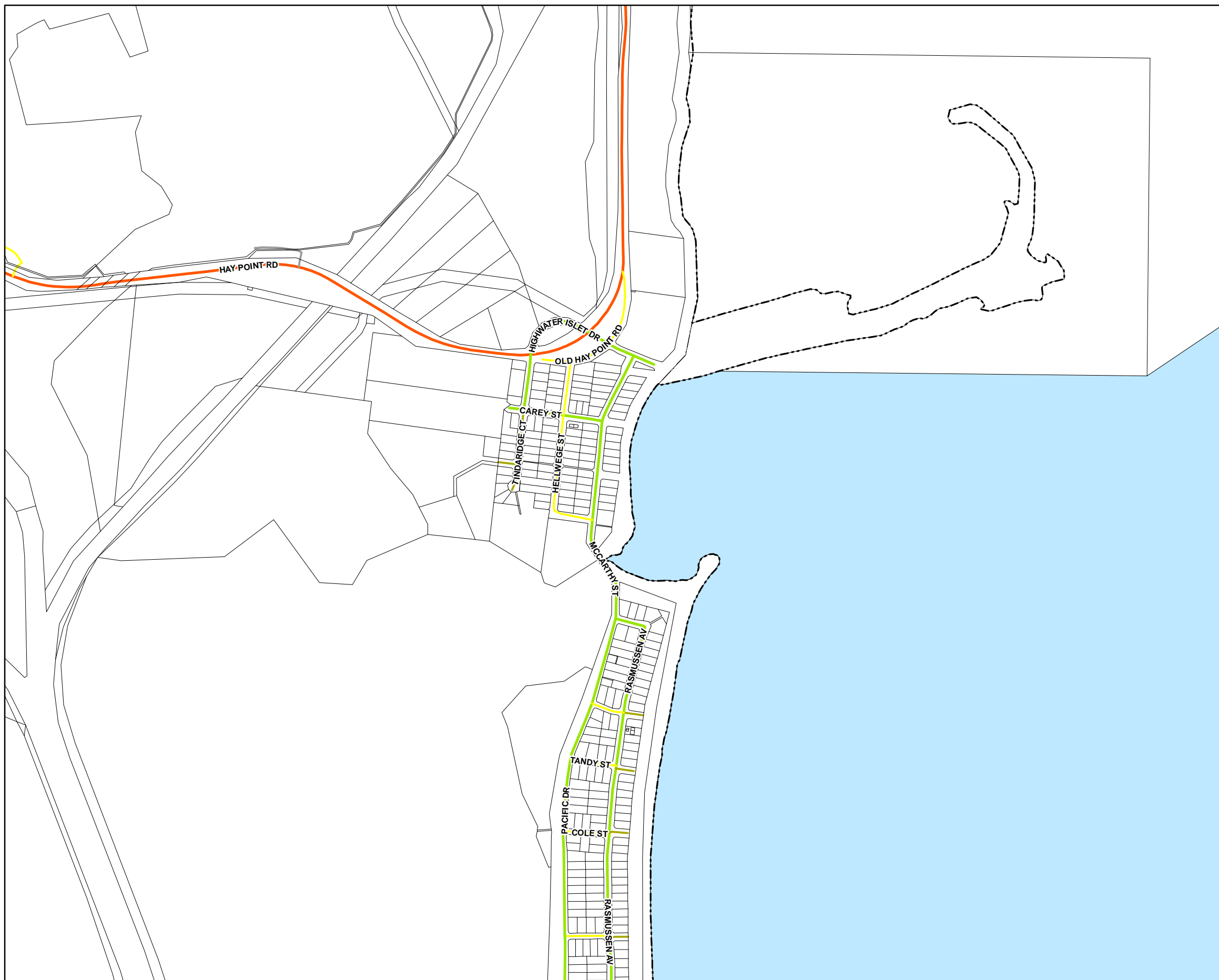
Effective from 26 April 2022

© Copyright Mackay Regional Council 2018
Geocentric Datum of Australia 2020 (GDA2020)

Approx Scale @ A3 1:10000



Road Hierarchy Overlay Map - RH - 72



Infrastructure Proposed MRC Hierarchy

- Arterial Roads**
 - Highway
 - Arterial
 - Arterial Main Street
- Sub-Arterial Roads**
 - Traffic Distributor
 - Controlled Distributor
 - Sub-Arterial Main Street
- Collector Street**
 - Major Collector
 - Minor Collector
- Access Street**
 - Access Street
 - Access Place
 - Laneway
- Future Roads**
 - - - Proposed Highway
 - - - Proposed Arterial
 - - - Proposed Traffic Distributor
 - - - Proposed Controlled Distributor
 - - - Proposed Major Collector
 - - - Proposed Minor Collector
 - - - Proposed Access Street

- Cadastre**
 - - - Local Government Boundary
 - Cadastre - September 2021 (Sourced DNRME)
 - Suburb or Locality
 - Waterway or Waterbody

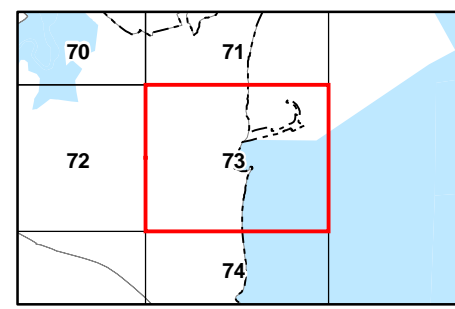
Road Hierarchy Overlay data was created by Mackay Regional Council. This data is to be used as a guide only for planning purposes.

While every care is taken to ensure the accuracy of this product Mackay Regional Council makes no representations or warranties about the accuracy, reliability, completeness or suitability for any particular purpose and disclaims all responsibility and all liability (including without limitation, liability in negligence) or all expenses, losses, damages (including indirect or consequential damage) and costs you may incur as a result of this product being inaccurate or incomplete in any way or for any reason.

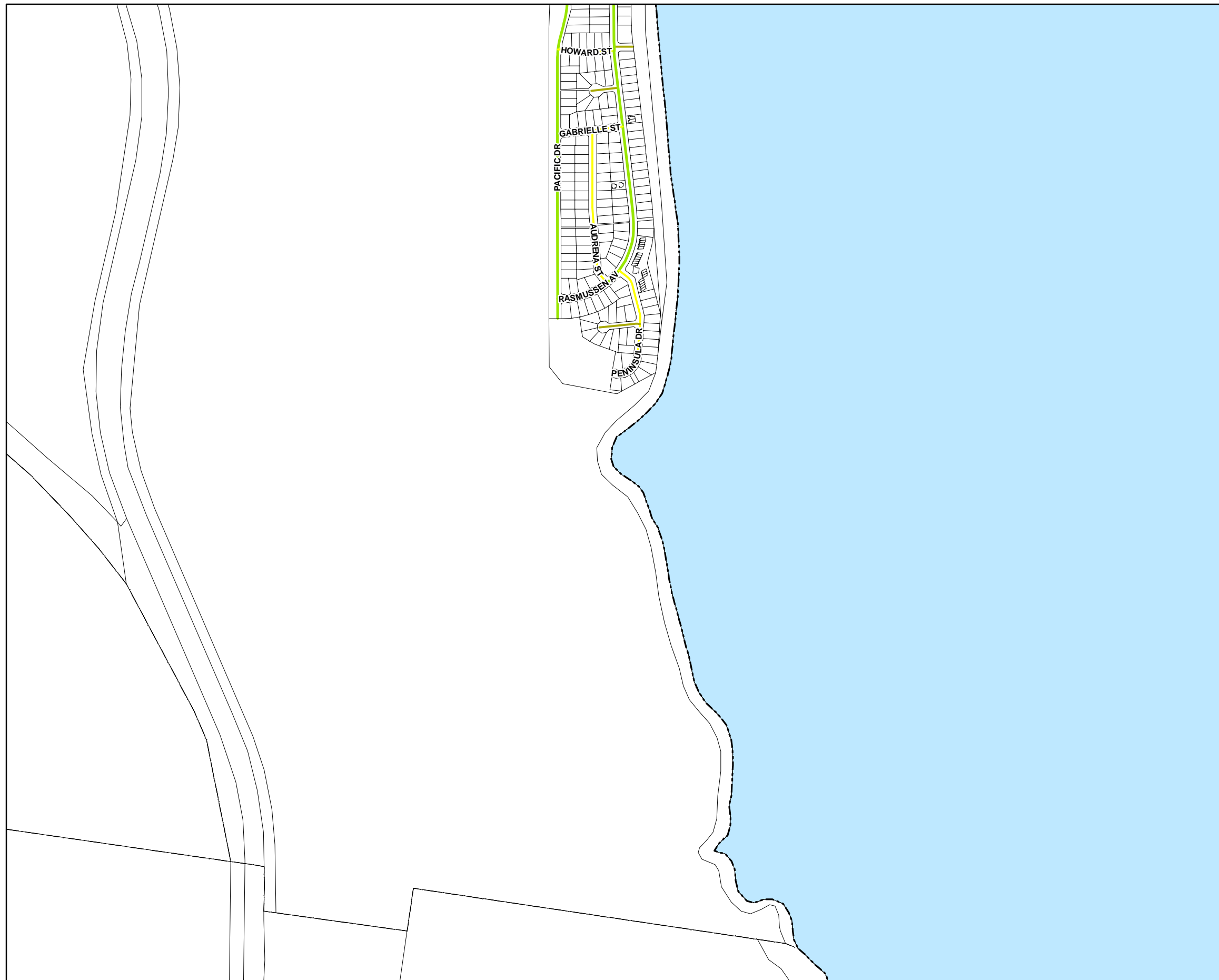
Effective from 26 April 2022

© Copyright Mackay Regional Council 2018
Geocentric Datum of Australia 2020 (GDA2020)

Approx Scale @ A3 1:10000



Road Hierarchy Overlay Map - RH - 73



**Infrastructure
Proposed MRC Hierarchy**

Arterial Roads

- Highway
- Arterial
- Arterial Main Street

Sub-Arterial Roads

- Traffic Distributor
- Controlled Distributor
- Sub-Arterial Main Street

Collector Street

- Major Collector
- Minor Collector

Access Street

- Access Street
- Access Place
- Laneway

Future Roads

- - - Proposed Highway
- - - Proposed Arterial
- - - Proposed Traffic Distributor
- - - Proposed Controlled Distributor
- - - Proposed Major Collector
- - - Proposed Minor Collector
- - - Proposed Access Street

Cadastre

- - - Local Government Boundary
- Cadastre - September 2021 (Sourced DNRME)
- Suburb or Locality
- Waterway or Waterbody

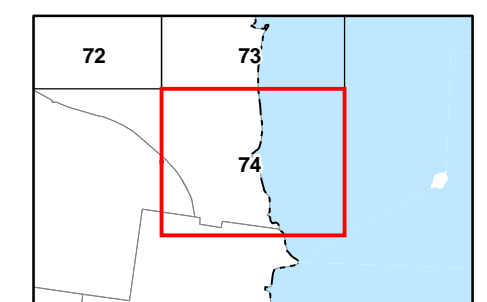
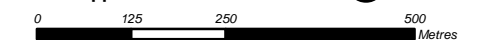
Road Hierarchy Overlay data was created by Mackay Regional Council. This data is to be used as a guide only for planning purposes.

While every care is taken to ensure the accuracy of this product Mackay Regional Council makes no representations or warranties about the accuracy, reliability, completeness or suitability for any particular purpose and disclaims all responsibility and all liability (including without limitation, liability in negligence) or all expenses, losses, damages (including indirect or consequential damage) and costs you may incur as a result of this product being inaccurate or incomplete in any way or for any reason.

Effective from 26 April 2022

© Copyright Mackay Regional Council 2018
Geocentric Datum of Australia 2020 (GDA2020)

Approx Scale @ A3 1:10000



Road Hierarchy Overlay Map - RH - 74



Infrastructure Proposed MRC Hierarchy

- Arterial Roads**
- Highway
 - Arterial
 - Arterial Main Street
- Sub-Arterial Roads**
- Traffic Distributor
 - Controlled Distributor
 - Sub-Arterial Main Street
- Collector Street**
- Major Collector
 - Minor Collector
- Access Street**
- Access Street
 - Access Place
 - Laneway
- Future Roads**
- Proposed Highway
 - Proposed Arterial
 - Proposed Traffic Distributor
 - Proposed Controlled Distributor
 - Proposed Major Collector
 - Proposed Minor Collector
 - Proposed Access Street
- Cadastre**
- Local Government Boundary
 - Cadastre - September 2021 (Sourced DNRME)
 - Suburb or Locality
 - Waterway or Waterbody

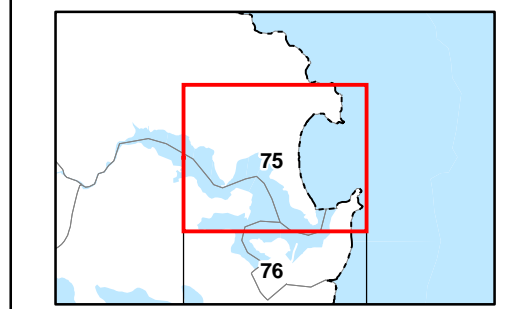
Road Hierarchy Overlay data was created by Mackay Regional Council. This data is to be used as a guide only for planning purposes.

While every care is taken to ensure the accuracy of this product Mackay Regional Council makes no representations or warranties about the accuracy, reliability, completeness or suitability for any particular purpose and disclaims all responsibility and all liability (including without limitation, liability in negligence) or all expenses, losses, damages (including indirect or consequential damage) and costs you may incur as a result of this product being inaccurate or incomplete in any way or for any reason.

Effective from 26 April 2022

© Copyright Mackay Regional Council 2018
Geocentric Datum of Australia 2020 (GDA2020)

Approx Scale @ A3 1:10000



Road Hierarchy Overlay Map - RH - 75



Infrastructure Proposed MRC Hierarchy

- Arterial Roads**
- Highway
 - Arterial
 - Arterial Main Street
- Sub-Arterial Roads**
- Traffic Distributor
 - Controlled Distributor
 - Sub-Arterial Main Street
- Collector Street**
- Major Collector
 - Minor Collector
- Access Street**
- Access Street
 - Access Place
 - Laneway
- Future Roads**
- Proposed Highway
 - Proposed Arterial
 - Proposed Traffic Distributor
 - Proposed Controlled Distributor
 - Proposed Major Collector
 - Proposed Minor Collector
 - Proposed Access Street

Cadastre

- Local Government Boundary
- Cadastre - September 2021 (Sourced DNRME)
- Suburb or Locality
- Waterway or Waterbody

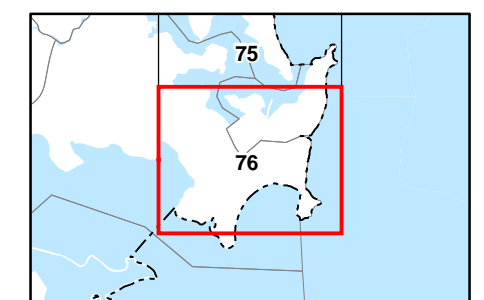
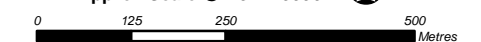
Road Hierarchy Overlay data was created by Mackay Regional Council. This data is to be used as a guide only for planning purposes.

While every care is taken to ensure the accuracy of this product Mackay Regional Council makes no representations or warranties about the accuracy, reliability, completeness or suitability for any particular purpose and disclaims all responsibility and all liability (including without limitation, liability in negligence) or all expenses, losses, damages (including indirect or consequential damage) and costs you may incur as a result of this product being inaccurate or incomplete in any way or for any reason.

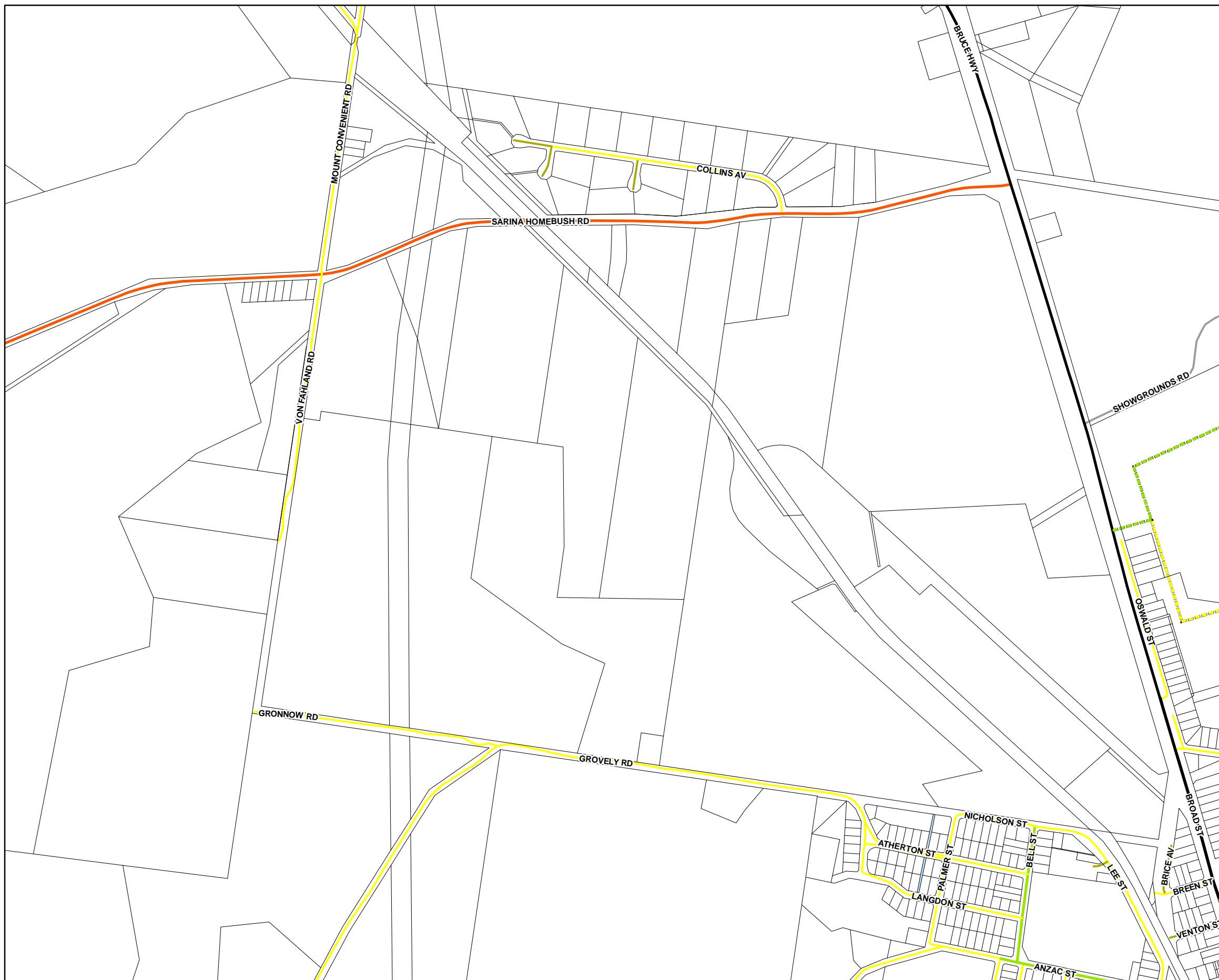
Effective from 26 April 2022

© Copyright Mackay Regional Council 2018
Geocentric Datum of Australia 2020 (GDA2020)

Approx Scale @ A3 1:10000



Road Hierarchy Overlay Map - RH - 76



Infrastructure

Proposed MRC Hierarchy

Arterial Roads

- Highway
- Arterial
- Arterial Main Street

Sub-Arterial Roads

- Traffic Distributor
- Controlled Distributor
- Sub-Arterial Main Street

Collector Street

- Major Collector
- Minor Collector

Access Street

- Access Street
- Access Place
- Laneway

Future Roads

- - - Proposed Highway
- - - Proposed Arterial
- - - Proposed Traffic Distributor
- - - Proposed Controlled Distributor
- - - Proposed Major Collector
- - - Proposed Minor Collector
- - - Proposed Access Street

Cadastre

- - - Local Government Boundary
- Cadastre - September 2021 (Sourced DNRME)
- Suburb or Locality
- Waterway or Waterbody

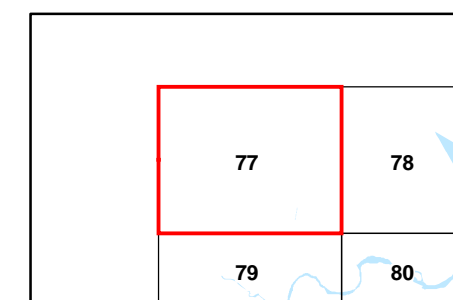
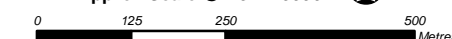
Road Hierarchy Overlay data was created by Mackay Regional Council. This data is to be used as a guide only for planning purposes.

While every care is taken to ensure the accuracy of this product Mackay Regional Council makes no representations or warranties about the accuracy, reliability, completeness or suitability for any particular purpose and disclaims all responsibility and all liability (including without limitation, liability in negligence) or all expenses, losses, damages (including indirect or consequential damage) and costs you may incur as a result of this product being inaccurate or incomplete in any way or for any reason.

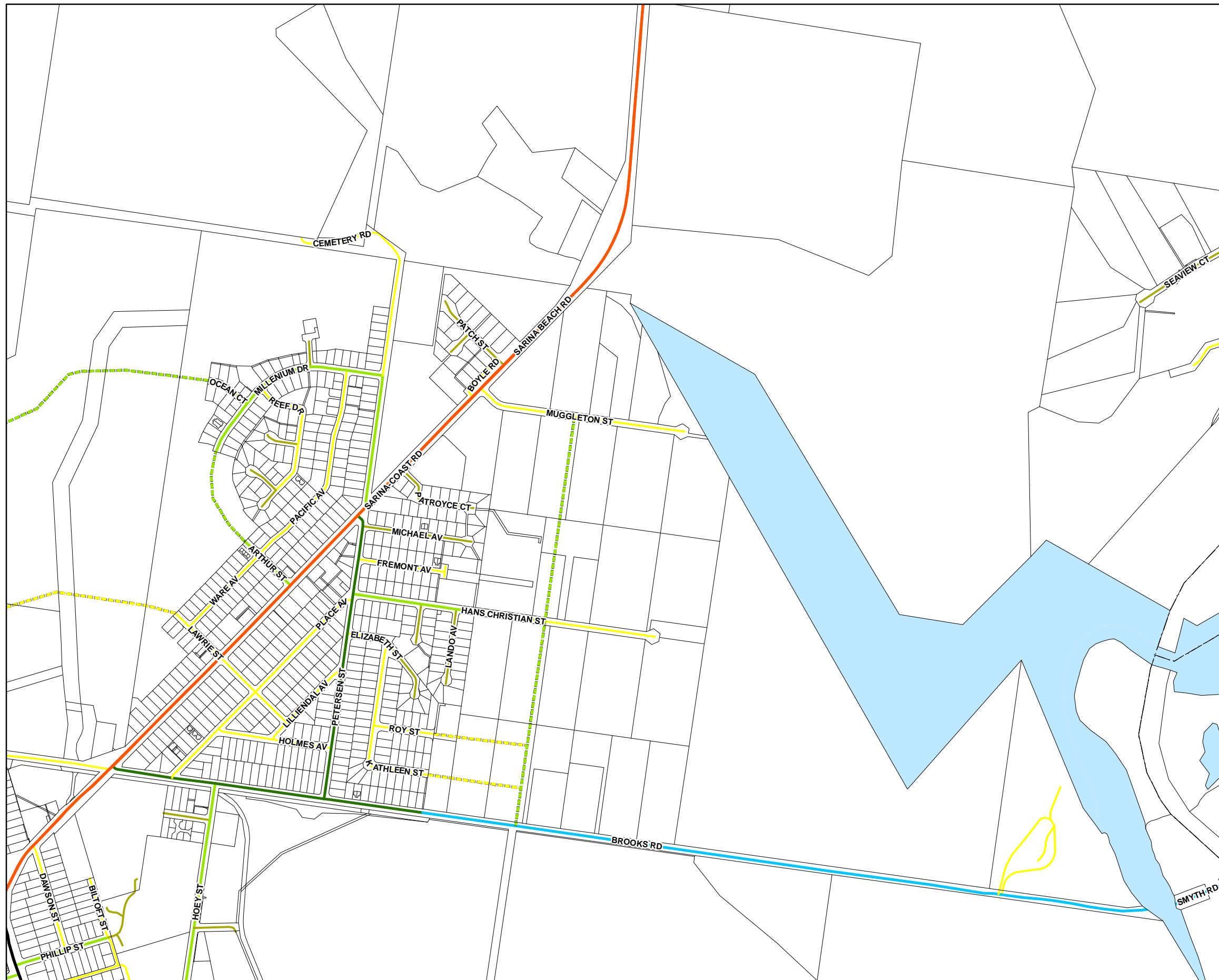
Effective from 26 April 2022

© Copyright Mackay Regional Council 2018
Geocentric Datum of Australia 2020 (GDA2020)

Approx Scale @ A3 1:10000



Road Hierarchy Overlay Map - RH - 77



Infrastructure Proposed MRC Hierarchy

Arterial Roads

- Highway
- Arterial
- Arterial Main Street

Sub-Arterial Roads

- Traffic Distributor
- Controlled Distributor
- Sub-Arterial Main Street

Collector Street

- Major Collector
- Minor Collector

Access Street

- Access Street
- Access Place
- Laneway

Future Roads

- - - Proposed Highway
- - - Proposed Arterial
- - - Proposed Traffic Distributor
- - - Proposed Controlled Distributor
- - - Proposed Major Collector
- - - Proposed Minor Collector
- - - Proposed Access Street

Cadastre

- - - Local Government Boundary
- ▭ Cadastre - September 2021 (Sourced DNRME)
- ▭ Suburb or Locality
- ▭ Waterway or Waterbody

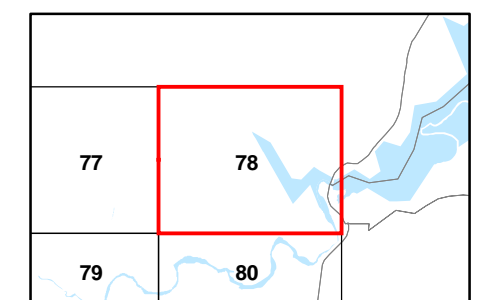
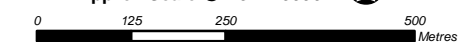
Road Hierarchy Overlay data was created by Mackay Regional Council. This data is to be used as a guide only for planning purposes.

While every care is taken to ensure the accuracy of this product Mackay Regional Council makes no representations or warranties about the accuracy, reliability, completeness or suitability for any particular purpose and disclaims all responsibility and all liability (including without limitation, liability in negligence) or all expenses, losses, damages (including indirect or consequential damage) and costs you may incur as a result of this product being inaccurate or incomplete in any way or for any reason.

Effective from 26 April 2022

© Copyright Mackay Regional Council 2018
Geocentric Datum of Australia 2020 (GDA2020)

Approx Scale @ A3 1:10000



Road Hierarchy Overlay Map - RH - 78



Infrastructure Proposed MRC Hierarchy

- Arterial Roads**
 - Highway
 - Arterial
 - Arterial Main Street
- Sub-Arterial Roads**
 - Traffic Distributor
 - Controlled Distributor
 - Sub-Arterial Main Street
- Collector Street**
 - Major Collector
 - Minor Collector
- Access Street**
 - Access Street
 - Access Place
 - Laneway
- Future Roads**
 - Proposed Highway
 - Proposed Arterial
 - Proposed Traffic Distributor
 - Proposed Controlled Distributor
 - Proposed Major Collector
 - Proposed Minor Collector
 - Proposed Access Street
- Cadastre**
 - Local Government Boundary
 - Cadastre - September 2021 (Sourced DNRME)
 - Suburb or Locality
 - Waterway or Waterbody


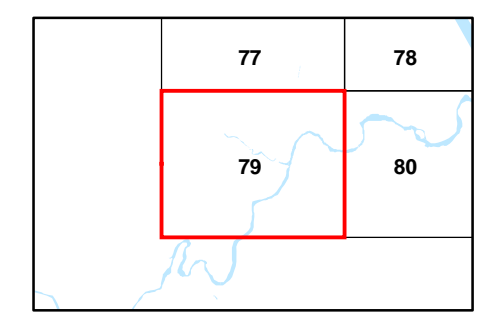
Road Hierarchy Overlay data was created by Mackay Regional Council. This data is to be used as a guide only for planning purposes.

While every care is taken to ensure the accuracy of this product Mackay Regional Council makes no representations or warranties about the accuracy, reliability, completeness or suitability for any particular purpose and disclaims all responsibility and all liability (including without limitation, liability in negligence) or all expenses, losses, damages (including indirect or consequential damage) and costs you may incur as a result of this product being inaccurate or incomplete in any way or for any reason.

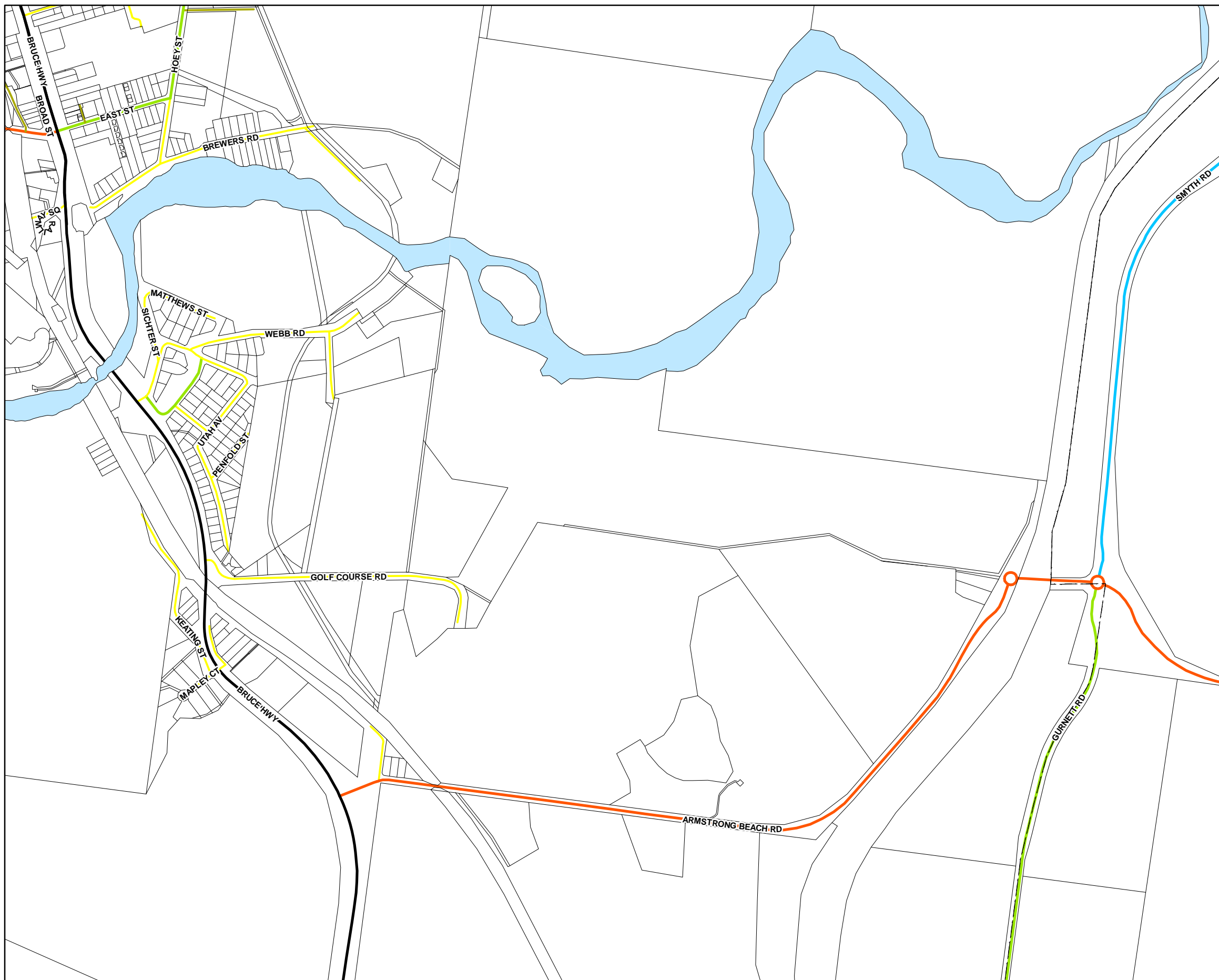
Effective from 26 April 2022

© Copyright Mackay Regional Council 2018
Geocentric Datum of Australia 2020 (GDA2020)

Approx Scale @ A3 1:10000

Road Hierarchy Overlay Map - RH - 79



Infrastructure

Proposed MRC Hierarchy

Arterial Roads

- Highway
- Arterial
- Arterial Main Street

Sub-Arterial Roads

- Traffic Distributor
- Controlled Distributor
- Sub-Arterial Main Street

Collector Street

- Major Collector
- Minor Collector

Access Street

- Access Street
- Access Place
- Laneway

Future Roads

- - - Proposed Highway
- - - Proposed Arterial
- - - Proposed Traffic Distributor
- - - Proposed Controlled Distributor
- - - Proposed Major Collector
- - - Proposed Minor Collector
- - - Proposed Access Street

Cadastre

- - - Local Government Boundary
- Cadastre - September 2021 (Sourced DNRME)
- Suburb or Locality
- Waterway or Waterbody

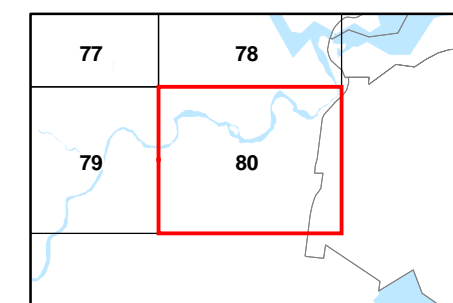
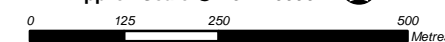
Road Hierarchy Overlay data was created by Mackay Regional Council. This data is to be used as a guide only for planning purposes.

While every care is taken to ensure the accuracy of this product Mackay Regional Council makes no representations or warranties about the accuracy, reliability, completeness or suitability for any particular purpose and disclaims all responsibility and all liability (including without limitation, liability in negligence) or all expenses, losses, damages (including indirect or consequential damage) and costs you may incur as a result of this product being inaccurate or incomplete in any way or for any reason.

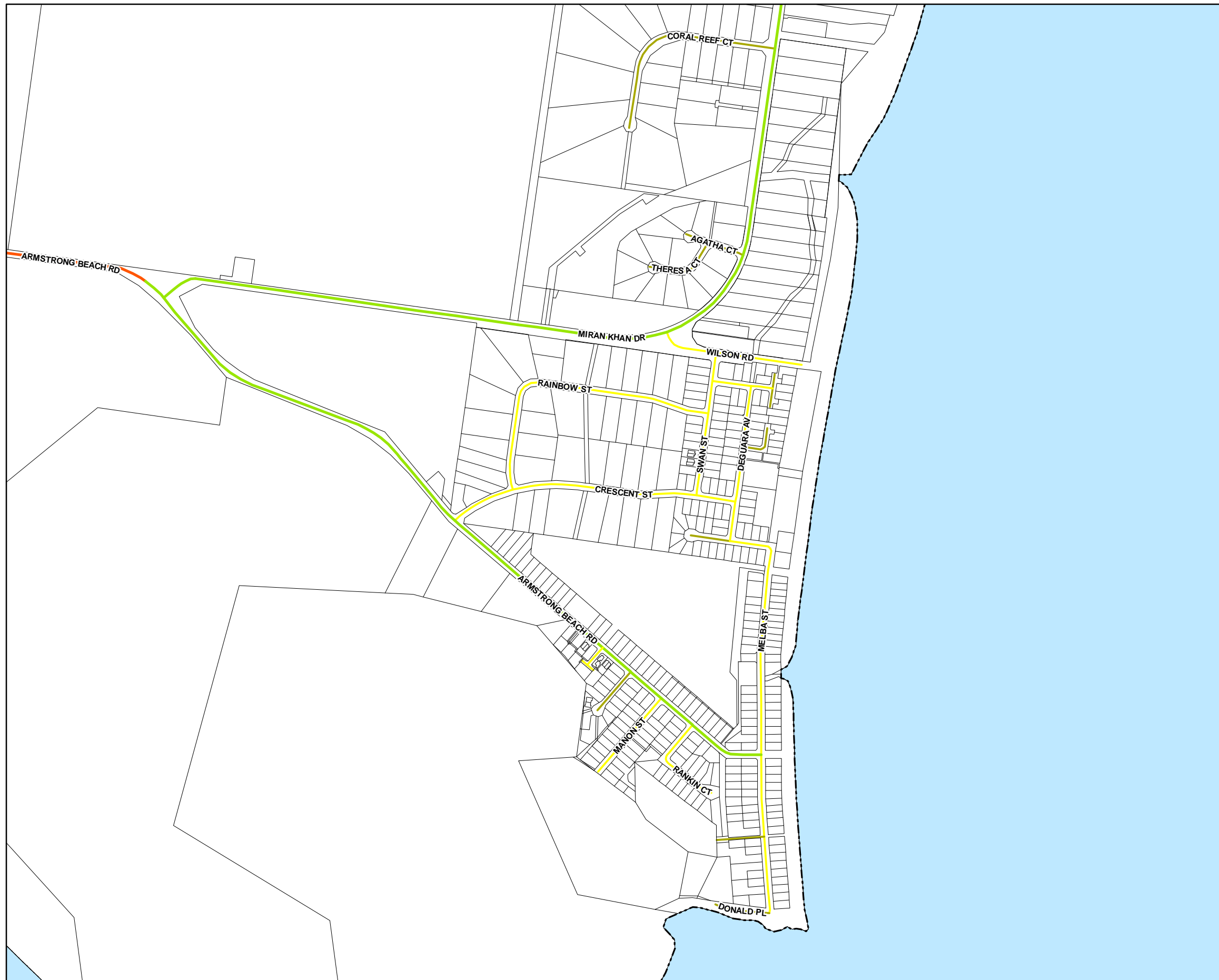
Effective from 26 April 2022

© Copyright Mackay Regional Council 2018
Geocentric Datum of Australia 2020 (GDA2020)

Approx Scale @ A3 1:10000



Road Hierarchy Overlay Map - RH - 80



Infrastructure Proposed MRC Hierarchy

- Arterial Roads**
- Highway
 - Arterial
 - Arterial Main Street
- Sub-Arterial Roads**
- Traffic Distributor
 - Controlled Distributor
 - Sub-Arterial Main Street
- Collector Street**
- Major Collector
 - Minor Collector
- Access Street**
- Access Street
 - Access Place
 - Laneway
- Future Roads**
- Proposed Highway
 - Proposed Arterial
 - Proposed Traffic Distributor
 - Proposed Controlled Distributor
 - Proposed Major Collector
 - Proposed Minor Collector
 - Proposed Access Street

Cadastral

- Local Government Boundary
- Cadastral - September 2021 (Sourced DNRME)
- Suburb or Locality
- Waterway or Waterbody

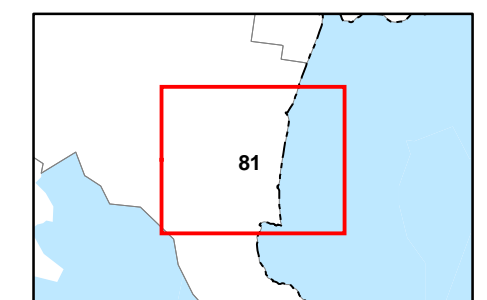
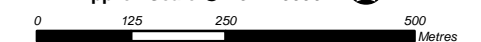
Road Hierarchy Overlay data was created by Mackay Regional Council. This data is to be used as a guide only for planning purposes.

While every care is taken to ensure the accuracy of this product Mackay Regional Council makes no representations or warranties about the accuracy, reliability, completeness or suitability for any particular purpose and disclaims all responsibility and all liability (including without limitation, liability in negligence) or all expenses, losses, damages (including indirect or consequential damage) and costs you may incur as a result of this product being inaccurate or incomplete in any way or for any reason.

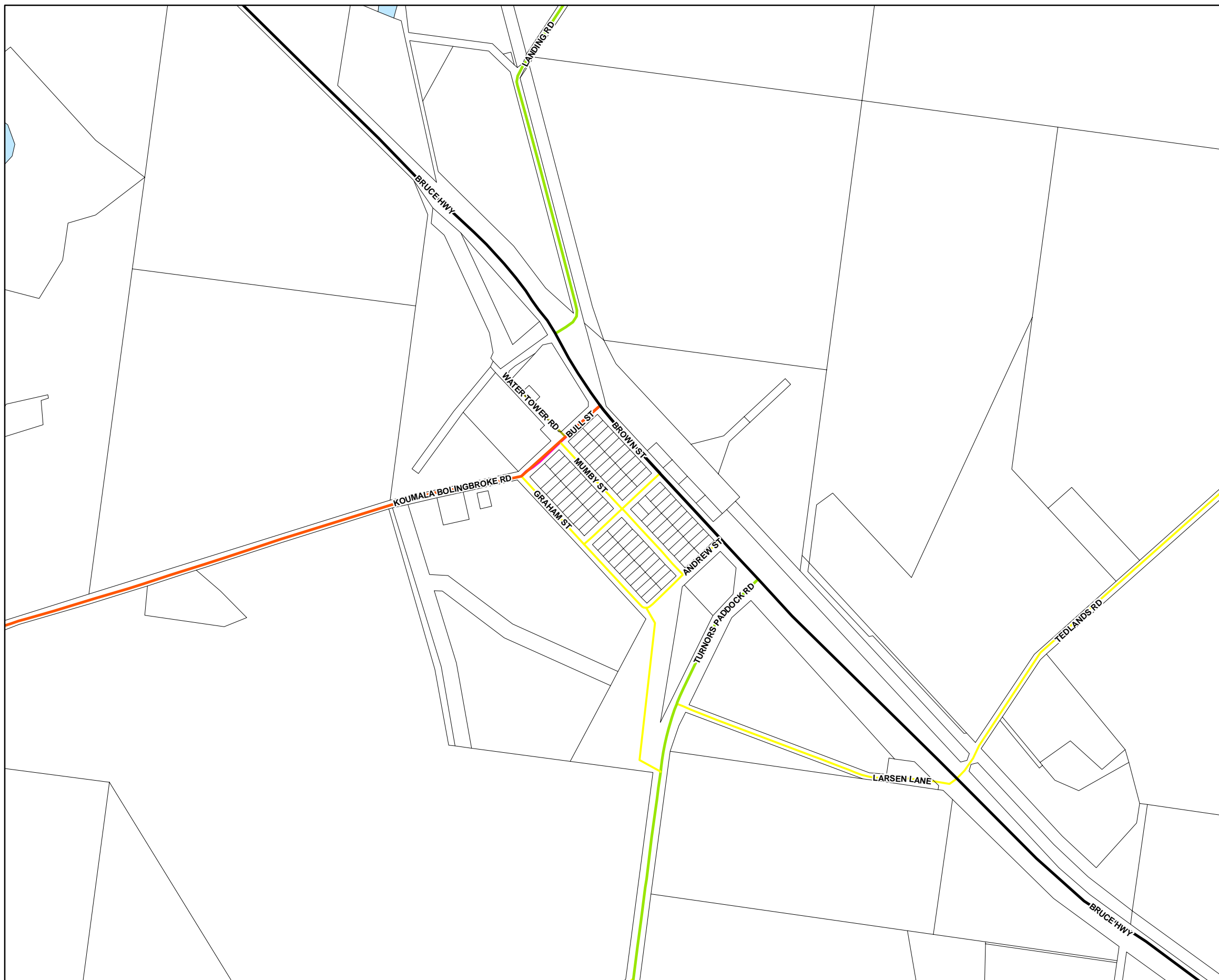
Effective from 26 April 2022

© Copyright Mackay Regional Council 2018
Geocentric Datum of Australia 2020 (GDA2020)

Approx Scale @ A3 1:10000



Road Hierarchy Overlay Map - RH - 81



Infrastructure Proposed MRC Hierarchy

- Arterial Roads**
 - Highway
 - Arterial
 - Arterial Main Street
- Sub-Arterial Roads**
 - Traffic Distributor
 - Controlled Distributor
 - Sub-Arterial Main Street
- Collector Street**
 - Major Collector
 - Minor Collector
- Access Street**
 - Access Street
 - Access Place
 - Laneway
- Future Roads**
 - - - Proposed Highway
 - - - Proposed Arterial
 - - - Proposed Traffic Distributor
 - - - Proposed Controlled Distributor
 - - - Proposed Major Collector
 - - - Proposed Minor Collector
 - - - Proposed Access Street

- Cadastre**
 - - - Local Government Boundary
 - Cadastre - September 2021 (Sourced DNRME)
 - Suburb or Locality
 - Waterway or Waterbody

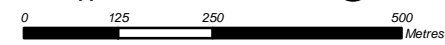
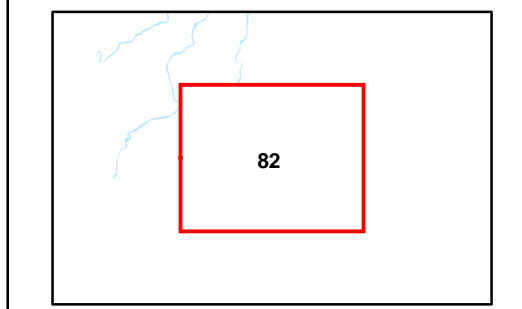
Road Hierarchy Overlay data was created by Mackay Regional Council. This data is to be used as a guide only for planning purposes.

While every care is taken to ensure the accuracy of this product Mackay Regional Council makes no representations or warranties about the accuracy, reliability, completeness or suitability for any particular purpose and disclaims all responsibility and all liability (including without limitation, liability in negligence) or all expenses, losses, damages (including indirect or consequential damage) and costs you may incur as a result of this product being inaccurate or incomplete in any way or for any reason.

Effective from 26 April 2022

© Copyright Mackay Regional Council 2018
Geocentric Datum of Australia 2020 (GDA2020)

Approx Scale @ A3 1:10000

Road Hierarchy Overlay Map - RH - 82