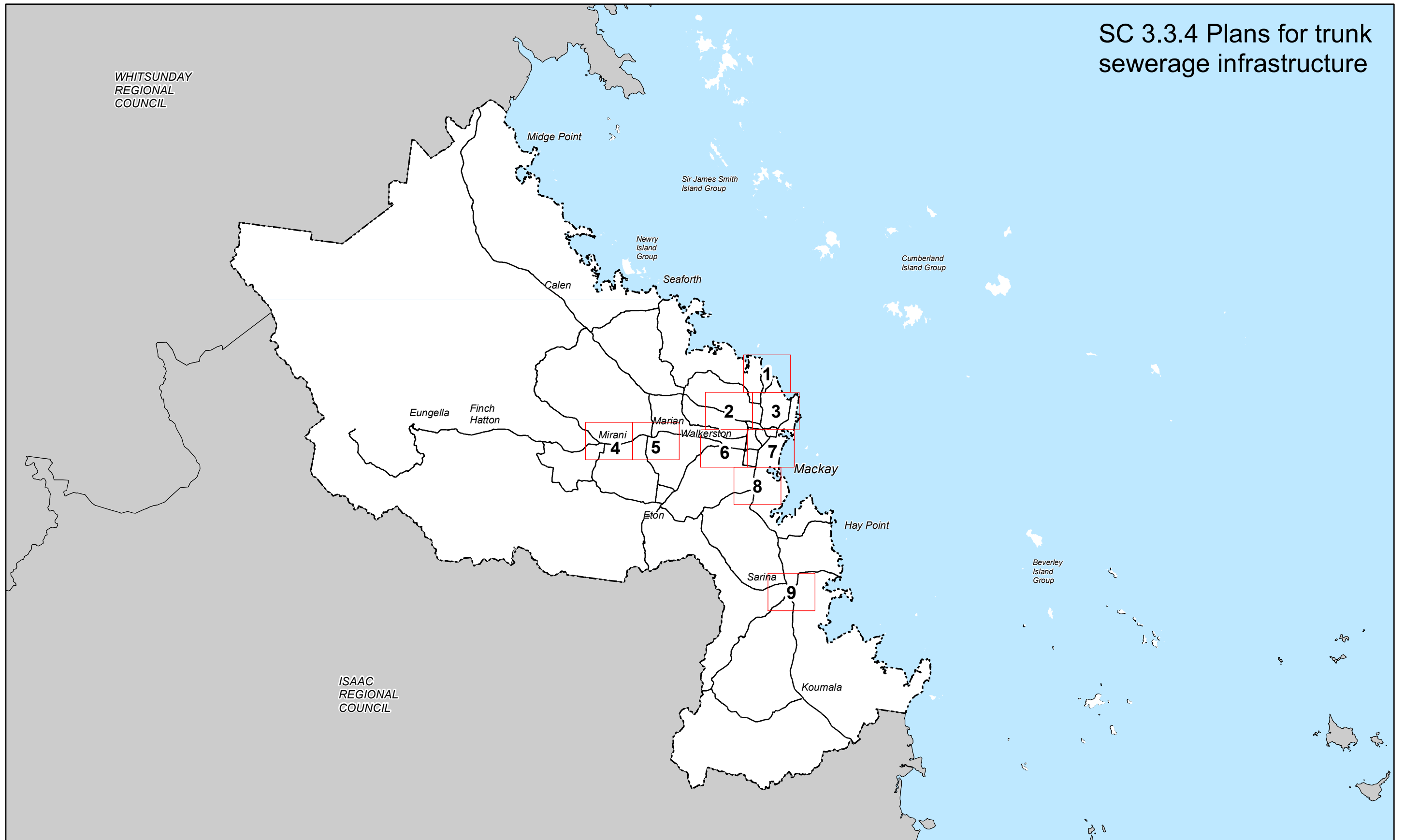
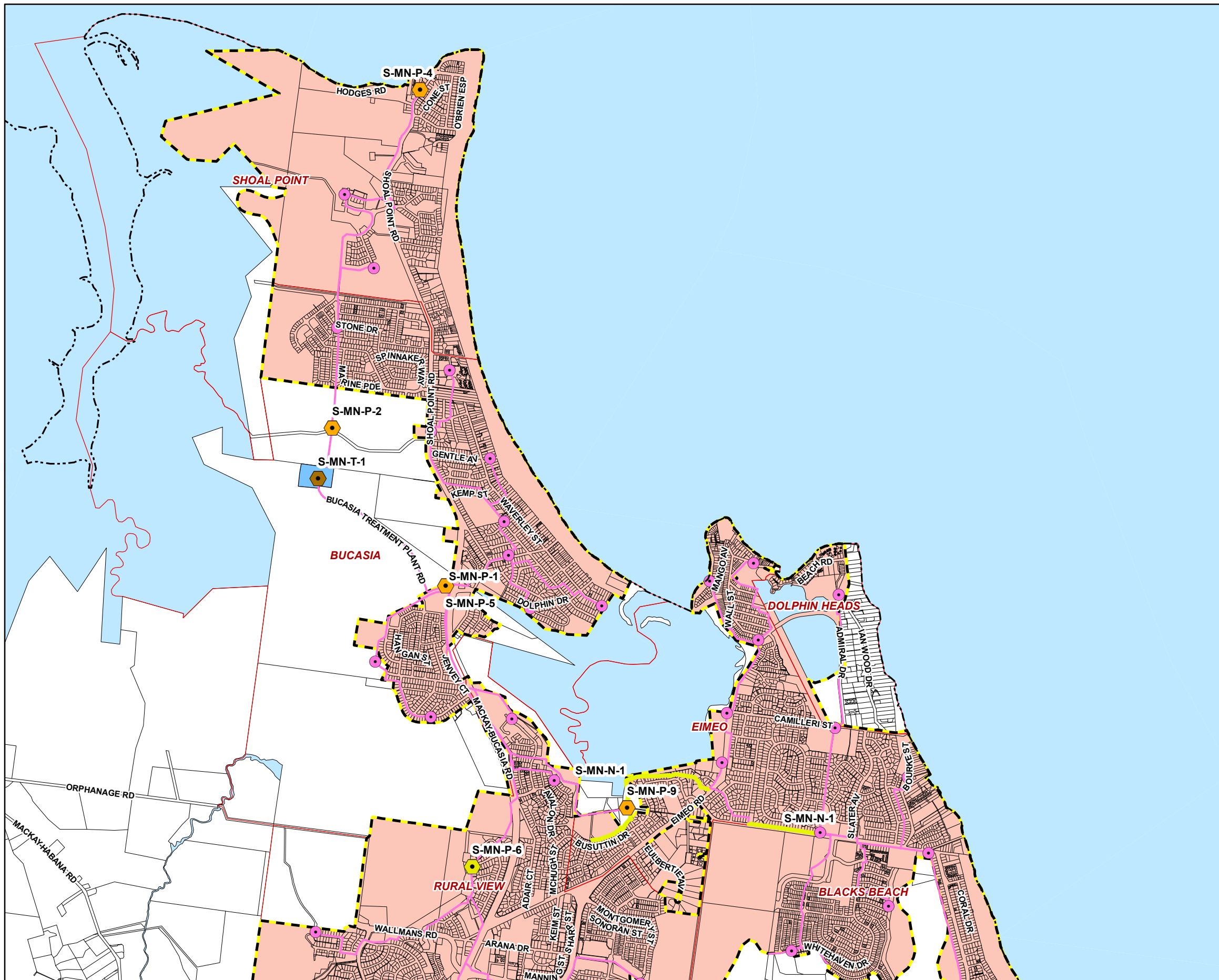


GRID INDEX - LOCAL GOVERNMENT INFRASTRUCTURE PLAN MAPS

SC 3.3.4 Plans for trunk
sewerage infrastructure





Priority infrastructure areas

Future sewer points

- New sewer pumping station
- Sewer pumping station upgrade
- Sewer treatment plant upgrade
- Existing sewer pump stations
- Future sewer infrastructure
- Existing sewer trunk mains
- Existing sewer treatment plant

Sewer Service Catchments

- Bucasia (Mackay North)
- Bakers Creek (Mackay South) - Nth Pioneer River
- Bakers Creek (Mackay South) - Sth Pioneer River
- Mirani and Marian
- Sarina

Cadastre

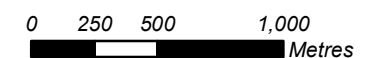
- Local Government Boundary
- Cadastre - September 2021 (Sourced DNRME)
- Projection Areas
- Waterway or Waterbody

While every care is taken to ensure the accuracy of this product Mackay Regional Council makes no representations or warranties about the accuracy, reliability, completeness or suitability for any particular purpose and disclaims all responsibility and all liability (including without limitation, liability in negligence) or all expenses, losses, damages (including indirect or consequential damage) and costs you may incur as a result of this product being inaccurate or incomplete in any way or for any reason.

Effective from 26 April 2022

© Copyright Mackay Regional Council 2018
Geocentric Datum of Australia 2020 (GDA2020)

Approx Scale @ A3 1:30000





Priority infrastructure areas

Future sewer points

- New sewer pumping station
- Sewer pumping station upgrade
- Sewer treatment plant upgrade
- Existing sewer pump stations
- Future sewer infrastructure
- Existing sewer trunk mains
- Existing sewer treatment plant

Sewer Service Catchments

- Bucasia (Mackay North)
- Bakers Creek (Mackay South) - Nth Pioneer River
- Bakers Creek (Mackay South) - Sth Pioneer River
- Mirani and Marian
- Sarina

Cadastre

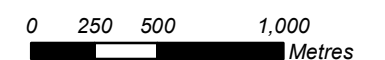
- Local Government Boundary
- Cadastre - September 2021 (Sourced DNRME)
- Projection Areas
- Waterway or Waterbody

While every care is taken to ensure the accuracy of this product Mackay Regional Council makes no representations or warranties about the accuracy, reliability, completeness or suitability for any particular purpose and disclaims all responsibility and all liability (including without limitation, liability in negligence) or all expenses, losses, damages (including indirect or consequential damage) and costs you may incur as a result of this product being inaccurate or incomplete in any way or for any reason.

Effective from 26 April 2022

© Copyright Mackay Regional Council 2018
Geocentric Datum of Australia 2020 (GDA2020)

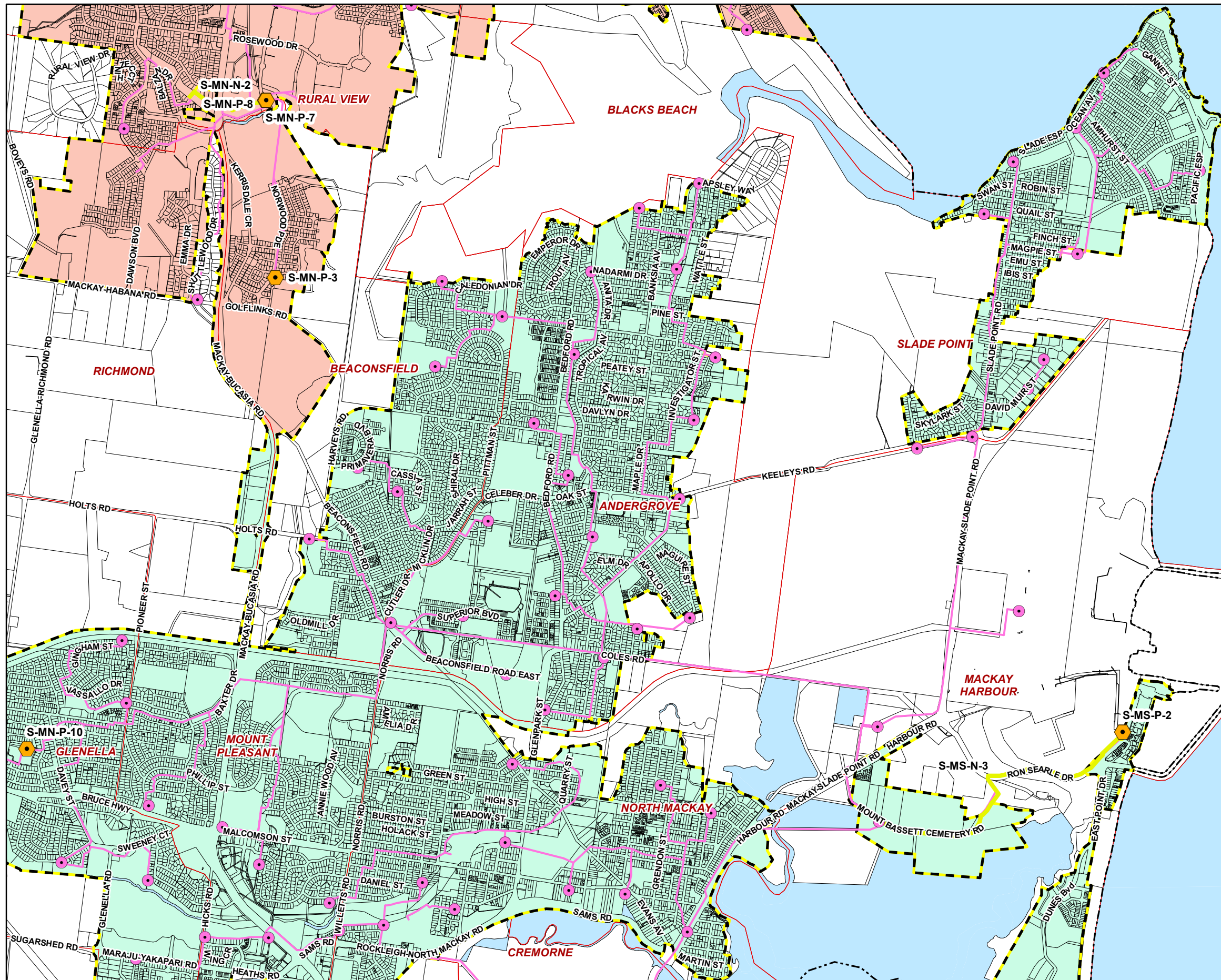
Approx Scale @ A3 1:30000



Mackay Region PLANNING SCHEME



Local Government Infrastructure
Plan Map SC 3.3.4
Plans for trunk sewerage
infrastructure



Priority infrastructure areas

Future sewer points

- New sewer pumping station
- Sewer pumping station upgrade
- Sewer treatment plant upgrade
- Existing sewer pump stations
- Future sewer infrastructure
- Existing sewer trunk mains
- Existing sewer treatment plant

Sewer Service Catchments

- Bucasia (Mackay North)
- Bakers Creek (Mackay South) - Nth Pioneer River
- Bakers Creek (Mackay South) - Sth Pioneer River
- Mirani and Marian
- Sarina

Cadastre

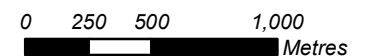
- Local Government Boundary
- Cadastre - September 2021 (Sourced DNRME)
- Projection Areas
- Waterway or Waterbody

While every care is taken to ensure the accuracy of this product Mackay Regional Council makes no representations or warranties about the accuracy, reliability, completeness or suitability for any particular purpose and disclaims all responsibility and all liability (including without limitation, liability in negligence) or all expenses, losses, damages (including indirect or consequential damage) and costs you may incur as a result of this product being inaccurate or incomplete in any way or for any reason.

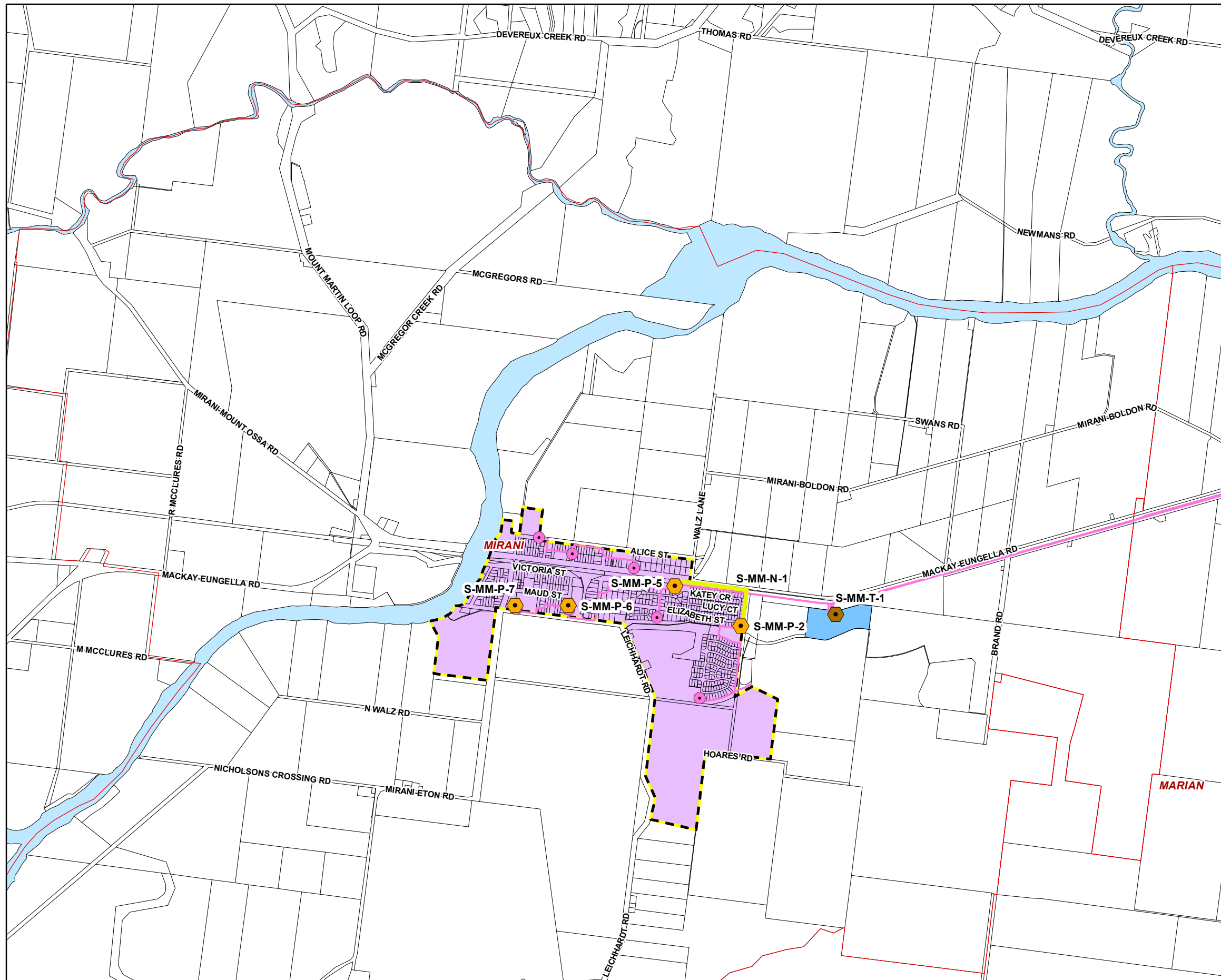
Effective from 26 April 2022

© Copyright Mackay Regional Council 2018
Geocentric Datum of Australia 2020 (GDA2020)

Approx Scale @ A3 1:30000



SC 3.3.4 - 3



Priority infrastructure areas

Future sewer points

- New sewer pumping station
- Sewer pumping station upgrade
- Sewer treatment plant upgrade
- Existing sewer pump stations
- Future sewer infrastructure
- Existing sewer trunk mains
- Existing sewer treatment plant

Sewer Service Catchments

- Bucasia (Mackay North)
- Bakers Creek (Mackay South) - Nth Pioneer River
- Bakers Creek (Mackay South) - Sth Pioneer River
- Mirani and Marian
- Sarina

Cadastre

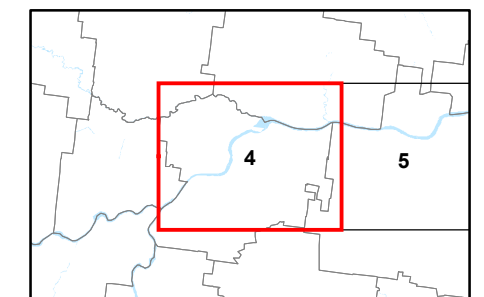
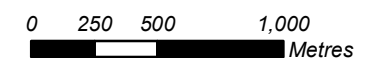
- Local Government Boundary
- Cadastre - September 2021 (Sourced DNRME)
- Projection Areas
- Waterway or Waterbody

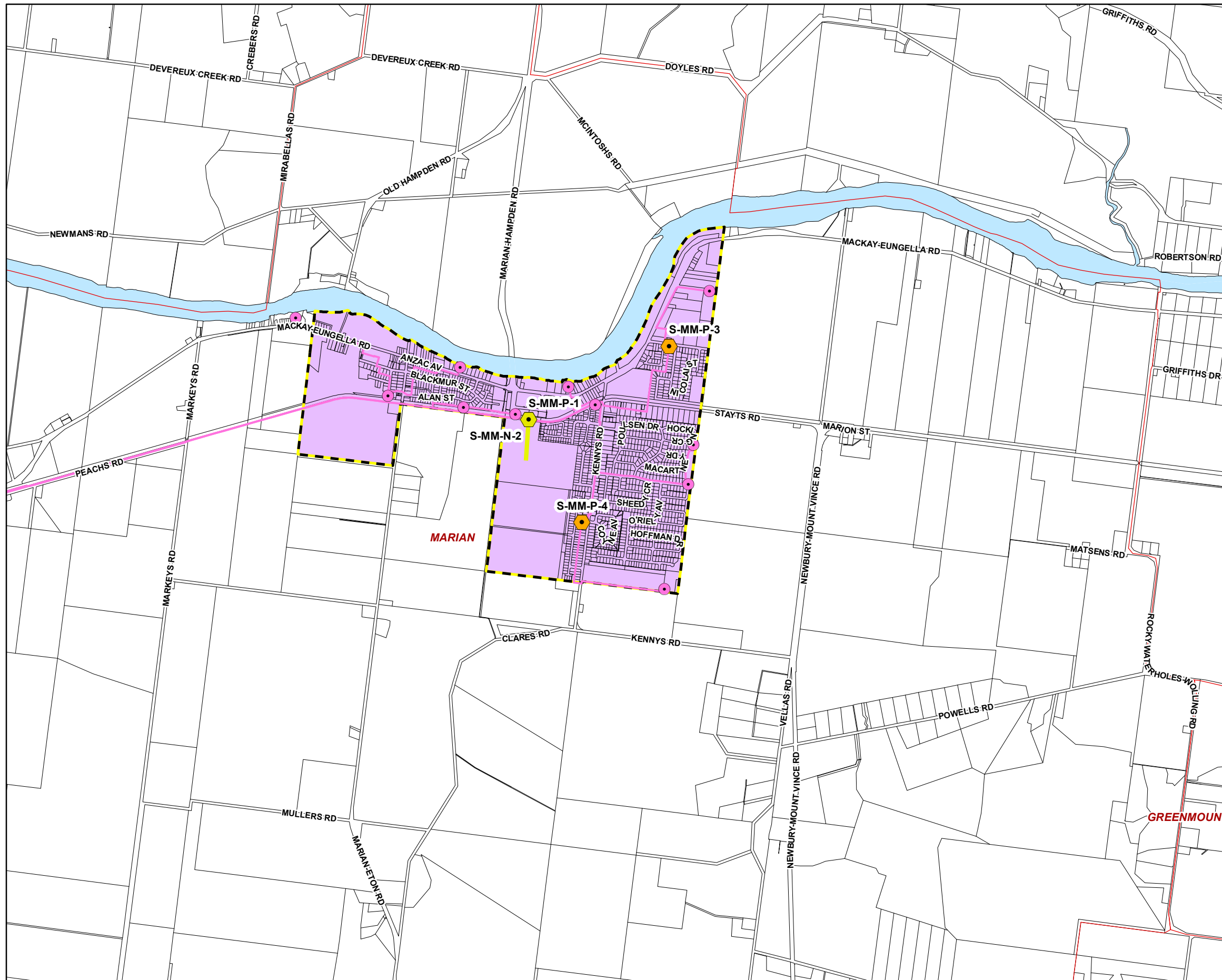
While every care is taken to ensure the accuracy of this product Mackay Regional Council makes no representations or warranties about the accuracy, reliability, completeness or suitability for any particular purpose and disclaims all responsibility and all liability (including without limitation, liability in negligence) or all expenses, losses, damages (including indirect or consequential damage) and costs you may incur as a result of this product being inaccurate or incomplete in any way or for any reason.

Effective from 26 April 2022

© Copyright Mackay Regional Council 2018
Geocentric Datum of Australia 2020 (GDA2020)

Approx Scale @ A3 1:30000





Priority infrastructure areas

Future sewer points

- New sewer pumping station
- Sewer pumping station upgrade
- Sewer treatment plant upgrade
- Existing sewer pump stations
- Future sewer infrastructure
- Existing sewer trunk mains
- Existing sewer treatment plant

Sewer Service Catchments

- Bucasia (Mackay North)
- Bakers Creek (Mackay South) - Nth Pioneer River
- Bakers Creek (Mackay South) - Sth Pioneer River
- Mirani and Marian
- Sarina

Cadastre

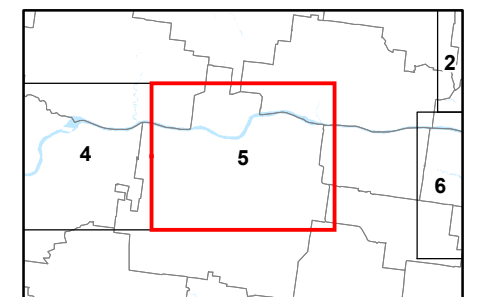
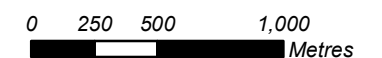
- Local Government Boundary
- Cadastre - September 2021 (Sourced DNRME)
- Projection Areas
- Waterway or Waterbody

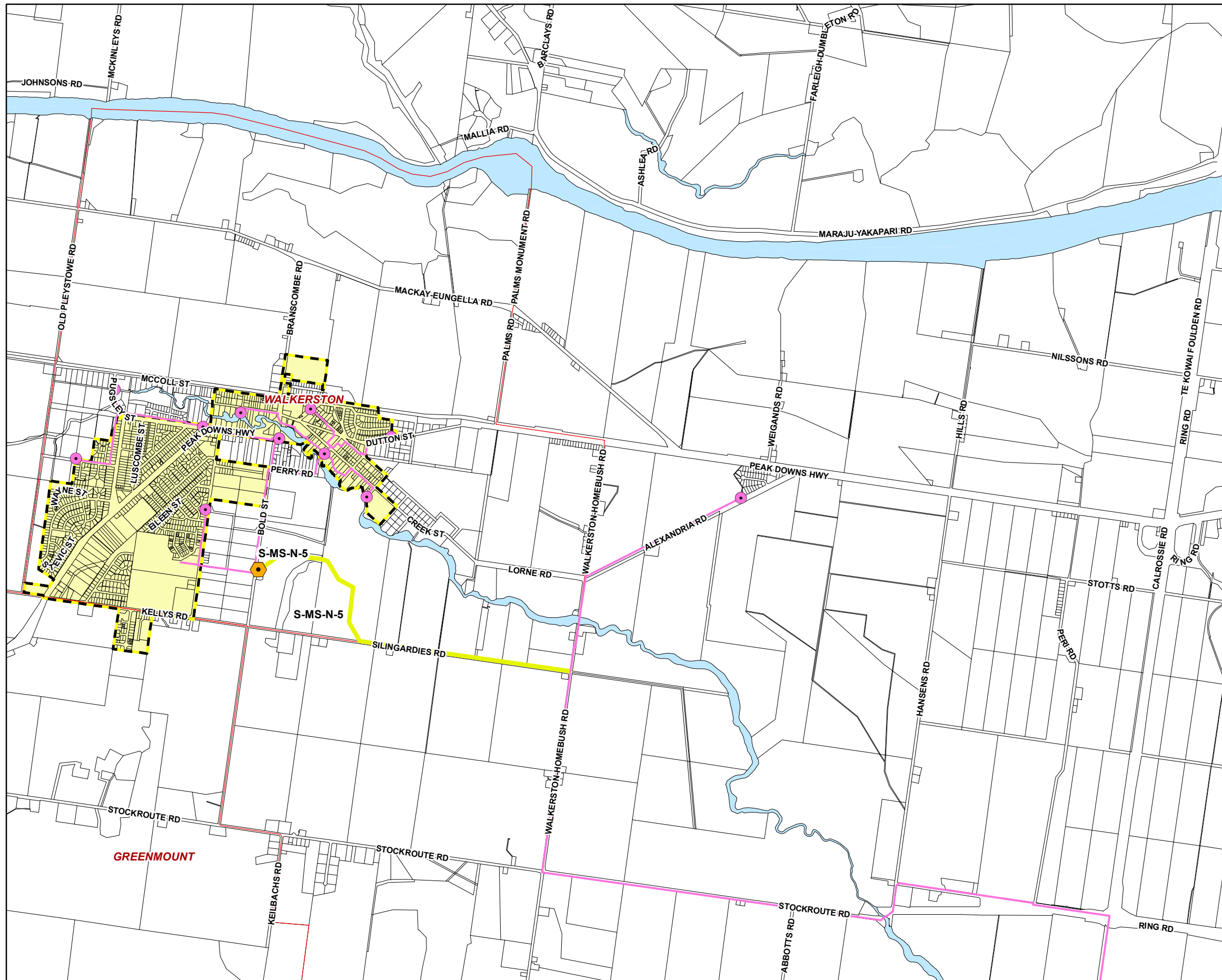
While every care is taken to ensure the accuracy of this product Mackay Regional Council makes no representations or warranties about the accuracy, reliability, completeness or suitability for any particular purpose and disclaims all responsibility and all liability (including without limitation, liability in negligence) or all expenses, losses, damages (including indirect or consequential damage) and costs you may incur as a result of this product being inaccurate or incomplete in any way or for any reason.

Effective from 26 April 2022

© Copyright Mackay Regional Council 2018
Geocentric Datum of Australia 2020 (GDA2020)

Approx Scale @ A3 1:30000





Priority infrastructure areas

Future sewer points

- New sewer pumping station
- Sewer pumping station upgrade
- Sewer treatment plant upgrade
- Existing sewer pump stations
- Future sewer infrastructure
- Existing sewer trunk mains
- Existing sewer treatment plant

Sewer Service Catchments

- Bucasia (Mackay North)
- Bakers Creek (Mackay South) - Nth Pioneer River
- Bakers Creek (Mackay South) - Sth Pioneer River
- Mirani and Marian
- Sarina

Cadastre

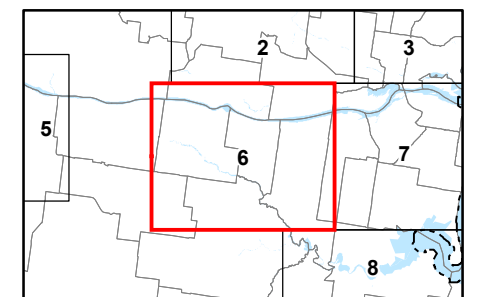
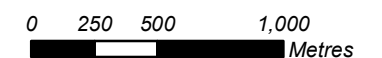
- Local Government Boundary
- Cadastre - September 2021 (Sourced DNRME)
- Projection Areas
- Waterway or Waterbody

While every care is taken to ensure the accuracy of this product Mackay Regional Council makes no representations or warranties about the accuracy, reliability, completeness or suitability for any particular purpose and disclaims all responsibility and all liability (including without limitation, liability in negligence) or all expenses, losses, damages (including indirect or consequential damage) and costs you may incur as a result of this product being inaccurate or incomplete in any way or for any reason.

Effective from 26 April 2022

© Copyright Mackay Regional Council 2018
Geocentric Datum of Australia 2020 (GDA2020)

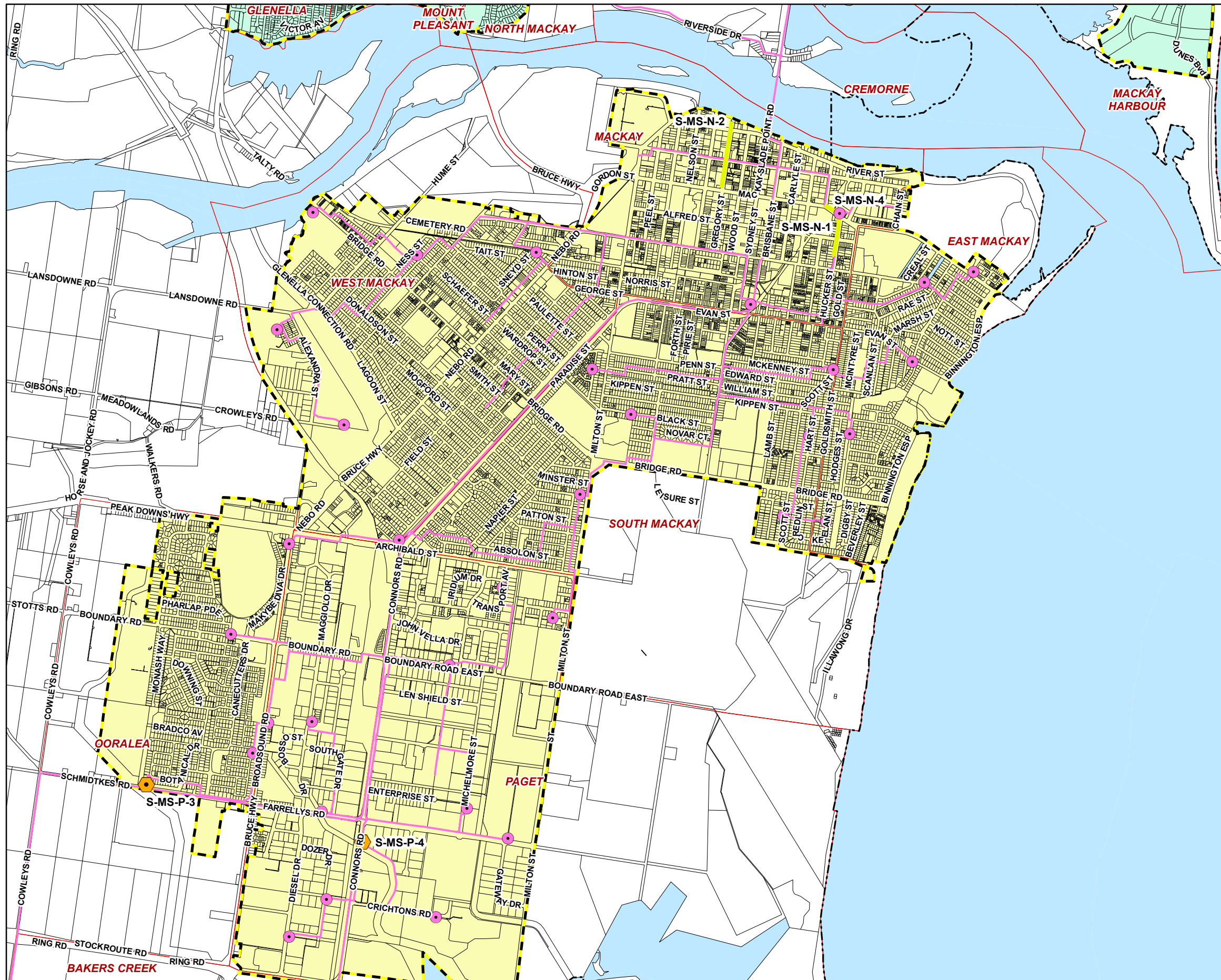
Approx Scale @ A3 1:30000



Mackay Region PLANNING SCHEME



Local Government Infrastructure
Plan Map SC 3.3.4
Plans for trunk sewerage
infrastructure



Priority infrastructure areas

Future sewer points

- New sewer pumping station
- Sewer pumping station upgrade
- Sewer treatment plant upgrade
- Existing sewer pump stations
- Future sewer infrastructure
- Existing sewer trunk mains
- Existing sewer treatment plant

Sewer Service Catchments

- Bucasia (Mackay North)
- Bakers Creek (Mackay South) - Nth Pioneer River
- Bakers Creek (Mackay South) - Sth Pioneer River
- Mirani and Marian
- Sarina

Cadastre

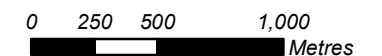
- Local Government Boundary
- Cadastre - September 2021 (Sourced DNRME)
- Projection Areas
- Waterway or Waterbody

While every care is taken to ensure the accuracy of this product Mackay Regional Council makes no representations or warranties about the accuracy, reliability, completeness or suitability for any particular purpose and disclaims all responsibility and all liability (including without limitation, liability in negligence) or all expenses, losses, damages (including indirect or consequential damage) and costs you may incur as a result of this product being inaccurate or incomplete in any way or for any reason.

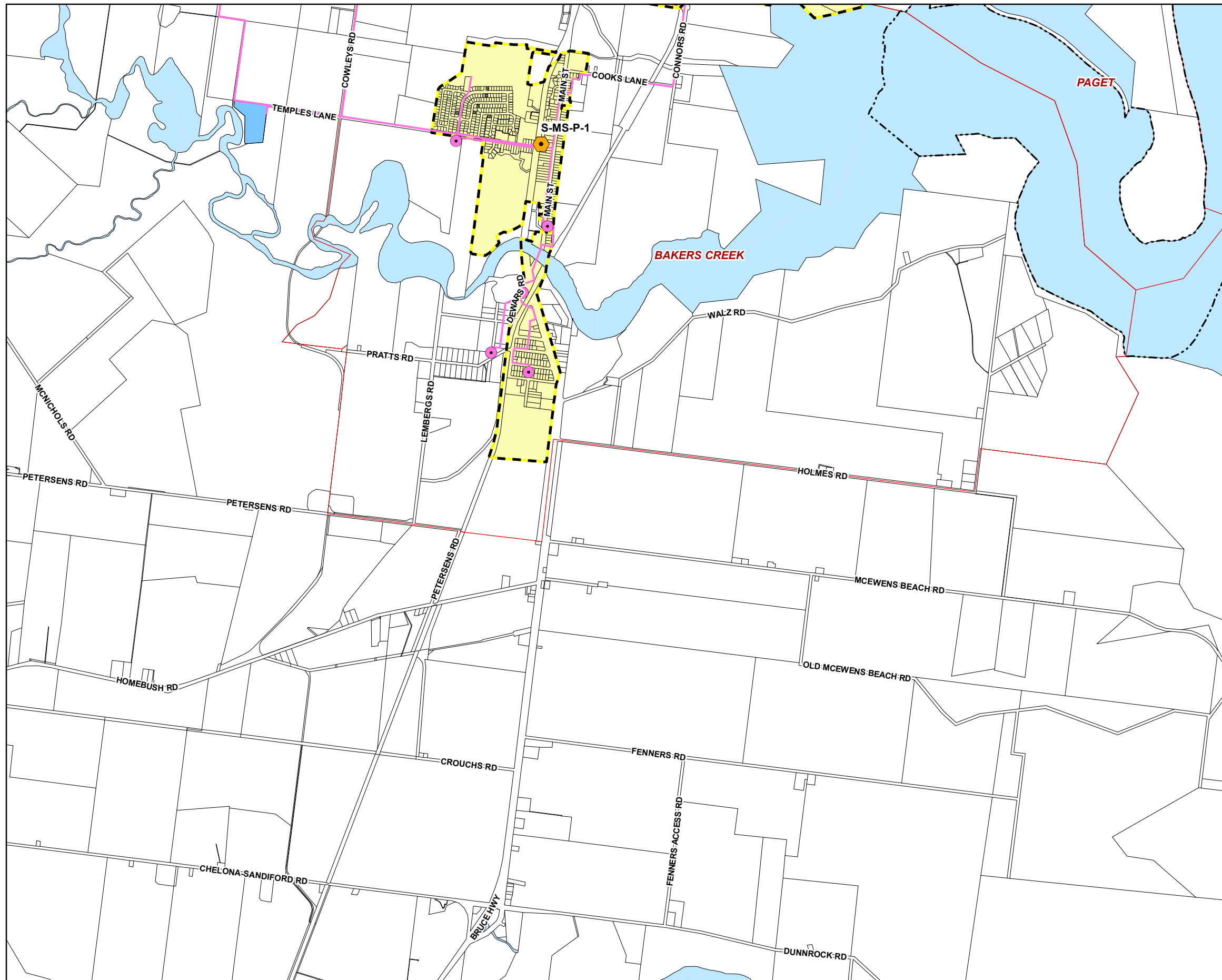
Effective from 26 April 2022


© Copyright Mackay Regional Council 2018
Geocentric Datum of Australia 2020 (GDA2020)

Approx Scale @ A3 1:30000










SC 3.3.4 - 7








 Priority infrastructure areas





Future sewer points

-  New sewer pumping station
-  Sewer pumping station upgrade
-  Sewer treatment plant upgrade
-  Existing sewer pump stations
-  Future sewer infrastructure
-  Existing sewer trunk mains
-  Existing sewer treatment plant

Sewer Service Catchments

-  Bucasia (Mackay North)
-  Bakers Creek (Mackay South) - Nth Pioneer River
-  Bakers Creek (Mackay South) - Sth Pioneer River
-  Mirani and Marian
-  Sarina


Cadastre


-  Local Government Boundary
-  Cadastre - September 2021 (Sourced DNRME)
-  Projection Areas
-  Waterway or Waterbody

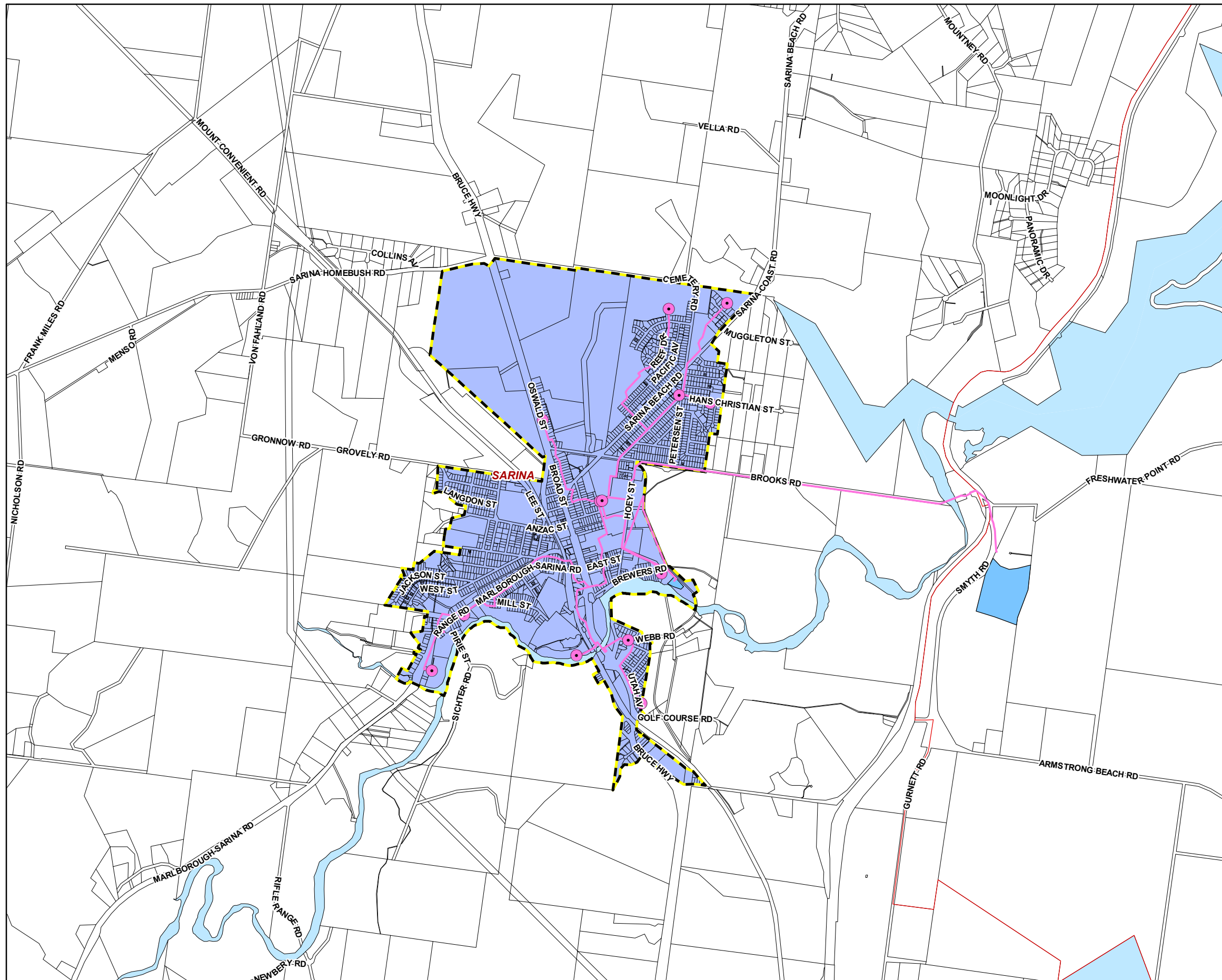
While every care is taken to ensure the accuracy of this product Mackay Regional Council makes no representations or warranties about the accuracy, reliability, completeness or suitability for any particular purpose and disclaims all responsibility and all liability (including without limitation, liability in negligence) or all expenses, losses, damages (including indirect or consequential damage) and costs you may incur as a result of this product being inaccurate or incomplete in any way or for any reason.

Effective from 26 April 2022

© Copyright Mackay Regional Council 2018
Geocentric Datum of Australia 2020 (GDA2020)

Approx Scale @ A3 1:30000 





Priority infrastructure areas

Future sewer points

- New sewer pumping station
- Sewer pumping station upgrade
- Sewer treatment plant upgrade
- Existing sewer pump stations
- Future sewer infrastructure
- Existing sewer trunk mains
- Existing sewer treatment plant

Sewer Service Catchments

- Bucasia (Mackay North)
- Bakers Creek (Mackay South) - Nth Pioneer River
- Bakers Creek (Mackay South) - Sth Pioneer River
- Mirani and Marian
- Sarina

Cadastre

- Local Government Boundary
- Cadastre - September 2021 (Sourced DNRME)
- Projection Areas
- Waterway or Waterbody

While every care is taken to ensure the accuracy of this product Mackay Regional Council makes no representations or warranties about the accuracy, reliability, completeness or suitability for any particular purpose and disclaims all responsibility and all liability (including without limitation, liability in negligence) or all expenses, losses, damages (including indirect or consequential damage) and costs you may incur as a result of this product being inaccurate or incomplete in any way or for any reason.

Effective from 26 April 2022

© Copyright Mackay Regional Council 2018
Geocentric Datum of Australia 2020 (GDA2020)

Approx Scale @ A3 1:30000

