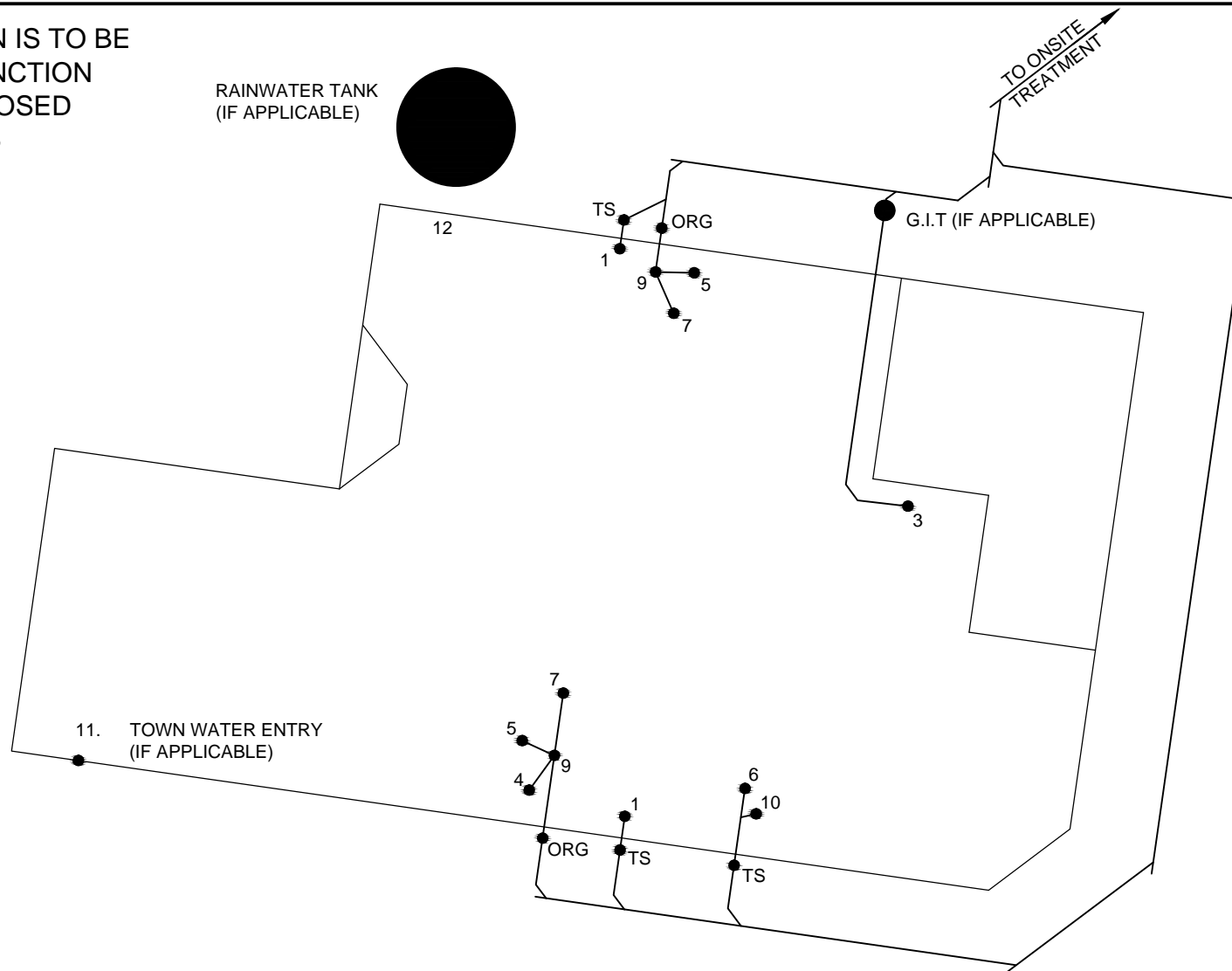
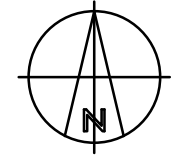



NOTE: THIS PLAN IS TO BE
READ IN CONJUNCTION
WITH THE PROPOSED
BUILDING PLANS

RAINWATER TANK
(IF APPLICABLE)



SAMPLE ONLY

DESIGNED BY:

DRAWN BY:

PLUMBER:

DEVELOPMENT PERMIT No: ST #####

DATE: DD/MM/YYYY

LEGEND

- | | | |
|-----------|-----------|----------------------------|
| 1. W.C. | 6. TUBS | 11. TOWN WATER ENTRY POINT |
| 2. URINAL | 7. SHOWER | 12. TANK WATER ENTRY POINT |
| 3. SINK | 8. SPA | 13. WATER METER |
| 4. BATH | 9. F.W.G. | 14. HCB (JUMP UP) |
| 5. BASIN | 10. VENT | |

PROPOSED WATER SUPPLY, UNDER SLAB
& DRAINAGE PLAN (NON-SEWERED AREA)

ADDRESS: ## STREET NAME

SUBURB: NAME

LOT & PLAN: L## ON RP#####

ST #####

REVISION #

SCALE 1:100

SHEET 2 OF 2