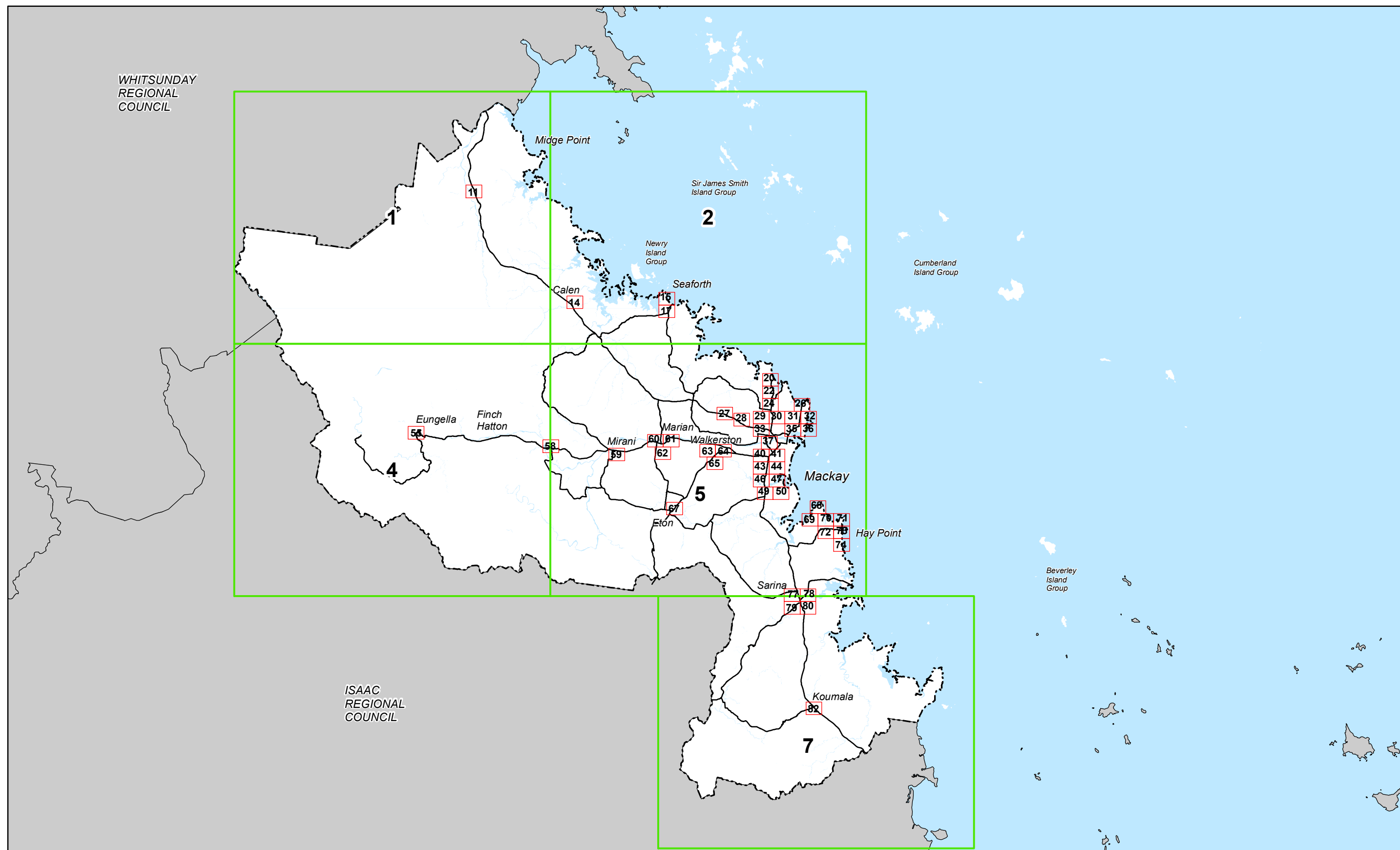
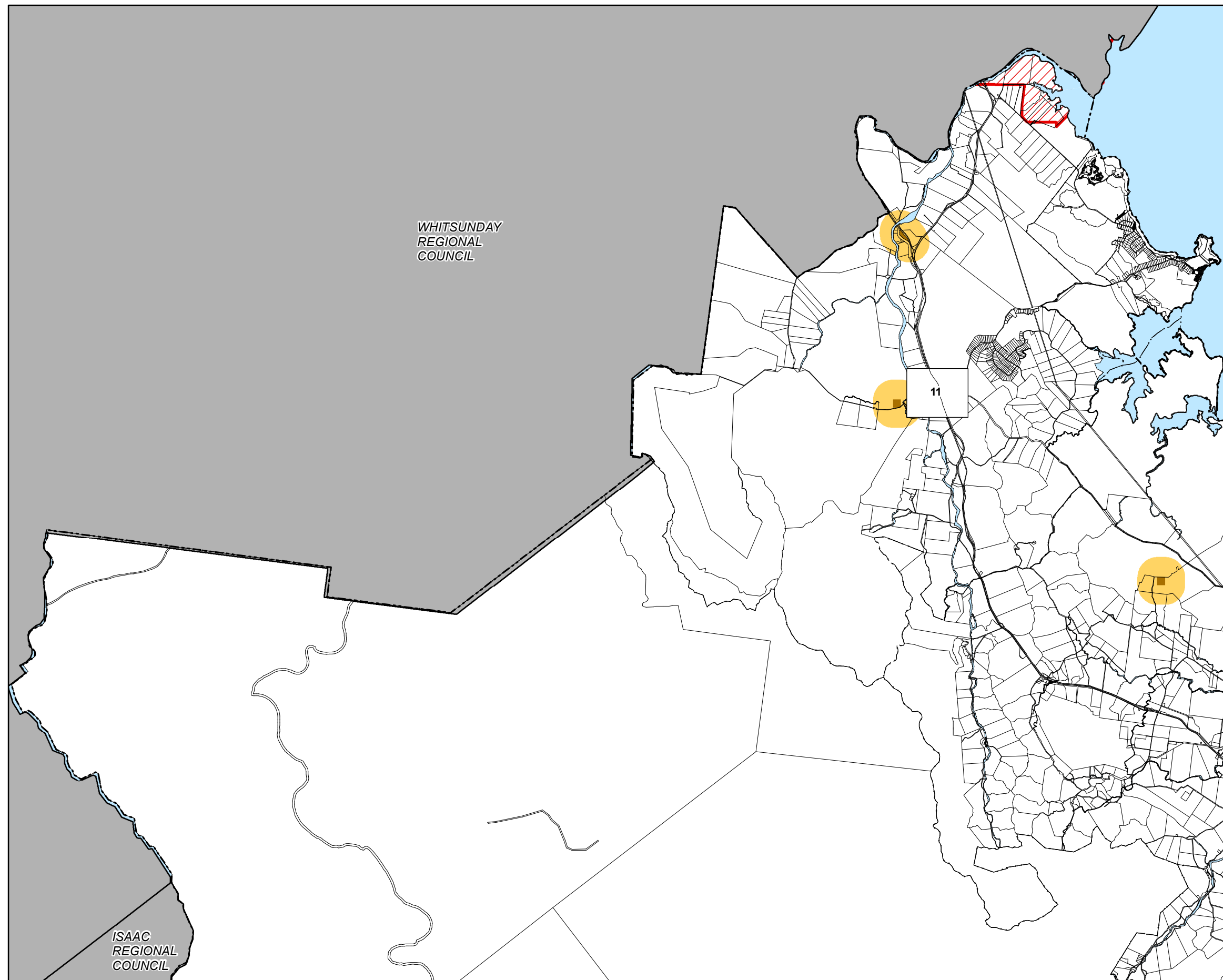






GRID INDEX - EXTRACTIVE RESOURCES AND HIGH IMPACT ACTIVITIES OVERLAY MAPS







Natural Resources and Development Constraints

Key Resource Areas


-  KRA - Resource/processing Area
-  KRA - Separation area
-  KRA Transport route separation area
-  KRA - Transport route

High Impact Activity Areas





-  High Impact Activity
-  High Impact Activity Buffer

Non- KRA Quarries

-  Non-KRA Quarry
-  Non-KRA Quarry Buffer

-  Mining Tenements (Information only, no provisions in the overlay code)

Cadastre

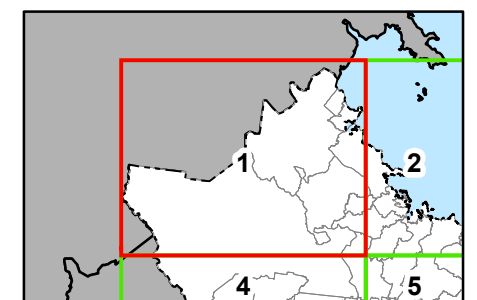
-  Local Government Boundary
-  Cadastre - June 2016 (Sourced DNRM)
-  Suburb or Locality
-  Waterway or Waterbody

Extractive Resource data as part of the Extractive Resources and High Impact Activities Overlay data was supplied by the Department of Natural Resources and Mines (DNRM) (dated 8 August 2014). All other data was created by Mackay Regional Council. This data is to be used as a guide only for planning purposes.

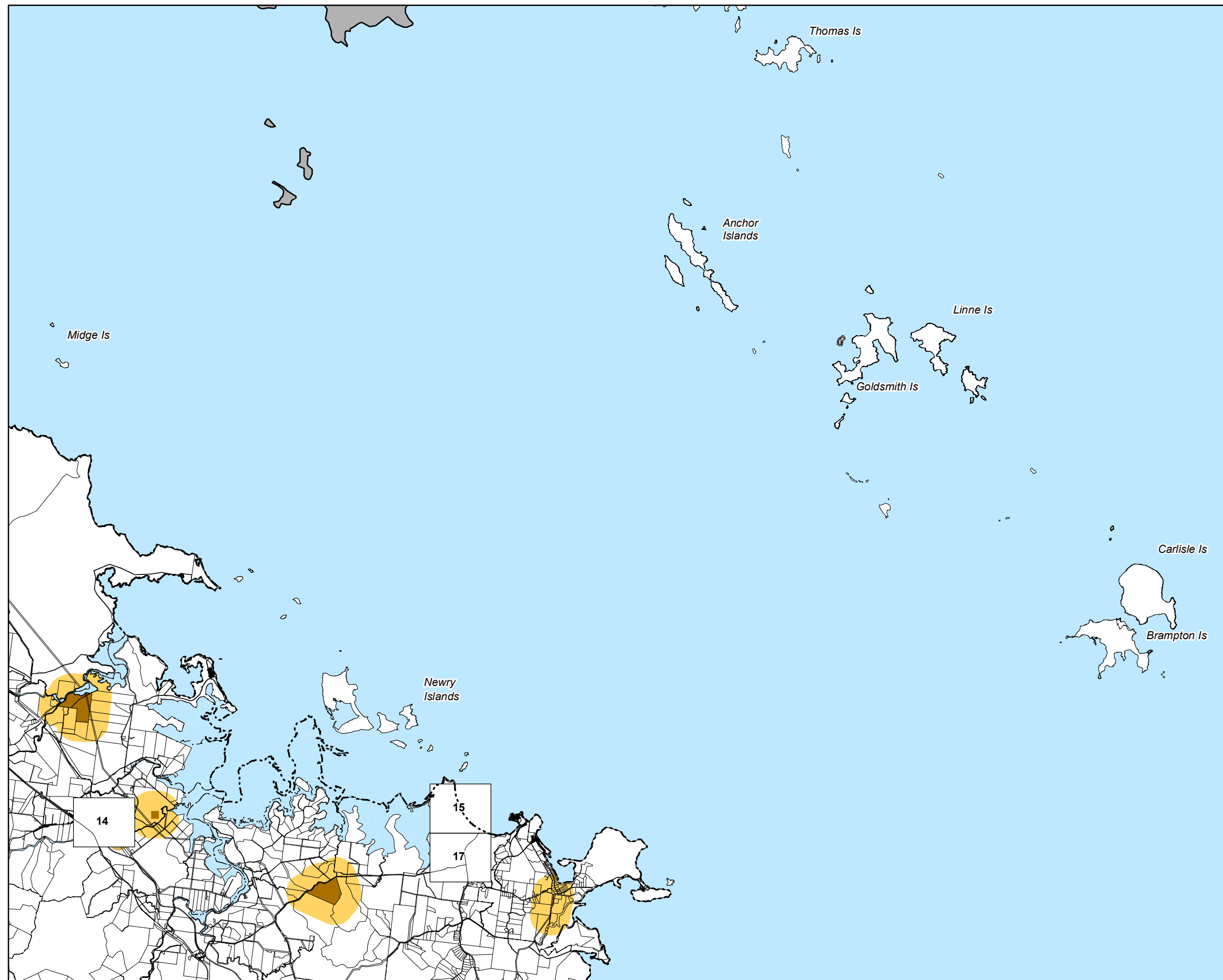
While every care is taken to ensure the accuracy of this product Mackay Regional Council makes no representations or warranties about the accuracy, reliability, completeness or suitability for any particular purpose and disclaims all responsibility and all liability (including without limitation, liability in negligence) or all expenses, losses, damages (including indirect or consequential damage) and costs you may incur as a result of this product being inaccurate or incomplete in any way or for any reason.

© Copyright Mackay Regional Council 2017
Gazettal Date: 30 June 2017
QPP Version 4.0
Geocentric Datum of Australia 1994 (GDA94)

Approx Scale @ A3 1:200,000







**Extractive Resources and High
Impact Activities Overlay Map - EH - 1**





Natural Resources and Development Constraints

Key Resource Areas


-  KRA - Resource/processing Area
-  KRA - Separation area
-  KRA Transport route separation area
-  KRA - Transport route

High Impact Activity Areas





-  High Impact Activity
-  High Impact Activity Buffer

Non- KRA Quarries

-  Non-KRA Quarry
-  Non-KRA Quarry Buffer

-  Mining Tenements (Information only, no provisions in the overlay code)

Cadastre

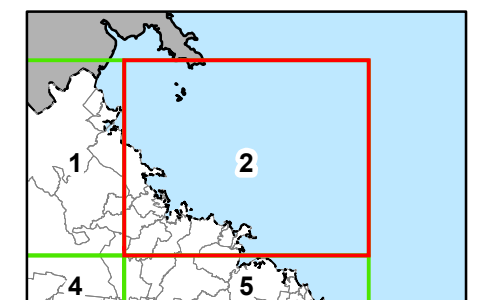
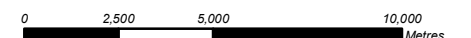
-  Local Government Boundary
-  Cadastre - June 2016 (Sourced DNRM)
-  Suburb or Locality
-  Waterway or Waterbody

Extractive Resource data as part of the Extractive Resources and High Impact Activities Overlay data was supplied by the Department of Natural Resources and Mines (DNRM) (dated 8 August 2014). All other data was created by Mackay Regional Council. This data is to be used as a guide only for planning purposes.

While every care is taken to ensure the accuracy of this product Mackay Regional Council makes no representations or warranties about the accuracy, reliability, completeness or suitability for any particular purpose and disclaims all responsibility and all liability (including without limitation, liability in negligence) or all expenses, losses, damages (including indirect or consequential damage) and costs you may incur as a result of this product being inaccurate or incomplete in any way or for any reason.

© Copyright Mackay Regional Council 2017
Gazettal Date: 30 June 2017
QPP Version 4.0
Geocentric Datum of Australia 1994 (GDA94)





Approx Scale @ A3 1:200,000





**Extractive Resources and High
Impact Activities Overlay Map - EH - 2**

Natural Resources and Development Constraints



Key Resource Areas


-  KRA - Resource/processing Area
-  KRA - Separation area
-  KRA Transport route separation area
-  KRA - Transport route

High Impact Activity Areas





-  High Impact Activity
-  High Impact Activity Buffer

Non- KRA Quarries

-  Non-KRA Quarry
-  Non-KRA Quarry Buffer

-  Mining Tenements (Information only, no provisions in the overlay code)


Cadastral

-  Local Government Boundary
-  Cadastre - June 2016 (Sourced DNRM)
-  Suburb or Locality
-  Waterway or Waterbody

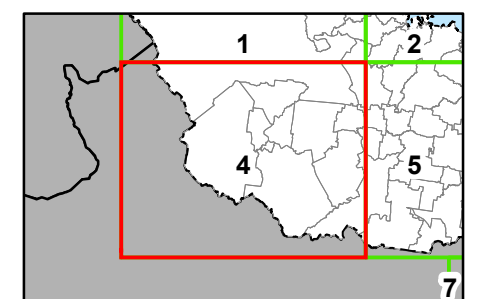
Extractive Resource data as part of the Extractive Resources and High Impact Activities Overlay data was supplied by the Department of Natural Resources and Mines (DNRM) (dated 8 August 2014). All other data was created by Mackay Regional Council. This data is to be used as a guide only for planning purposes.

While every care is taken to ensure the accuracy of this product Mackay Regional Council makes no representations or warranties about the accuracy, reliability, completeness or suitability for any particular purpose and disclaims all responsibility and all liability (including without limitation, liability in negligence) or all expenses, losses, damages (including indirect or consequential damage) and costs you may incur as a result of this product being inaccurate or incomplete in any way or for any reason.

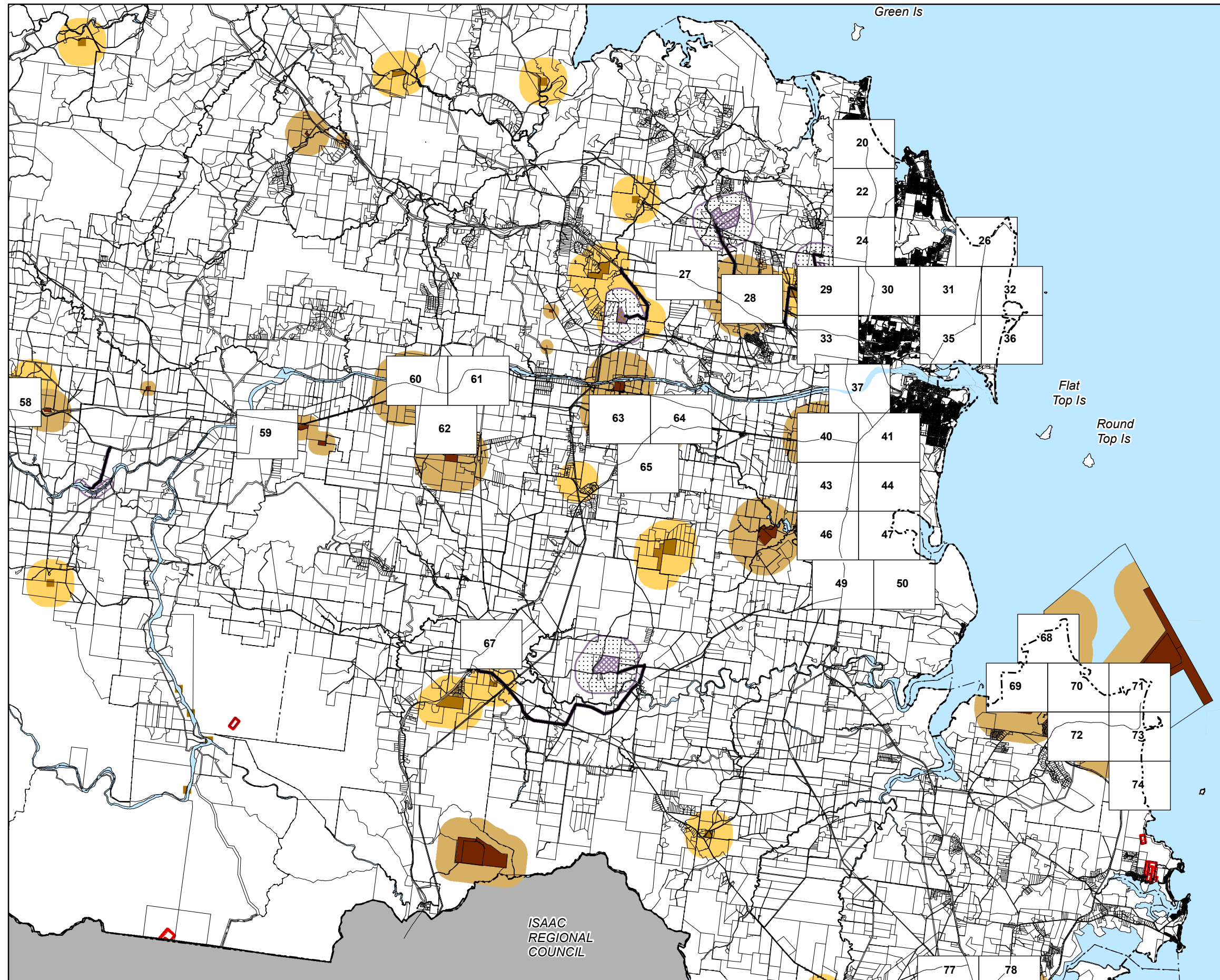
© Copyright Mackay Regional Council 2017
Gazettal Date: 30 June 2017
QPP Version 4.0
Geocentric Datum of Australia 1994 (GDA94)

Approx Scale @ A3 1:200,000 

0 2,500 5,000 10,000 Metres







**Extractive Resources and High
Impact Activities Overlay Map - EH - 4**





Natural Resources and Development Constraints

Key Resource Areas


-  KRA - Resource/processing Area
-  KRA - Separation area
-  KRA Transport route separation area
-  KRA - Transport route

High Impact Activity Areas





-  High Impact Activity
-  High Impact Activity Buffer

Non- KRA Quarries

-  Non-KRA Quarry
-  Non-KRA Quarry Buffer

-  Mining Tenements (Information only, no provisions in the overlay code)

Cadastre

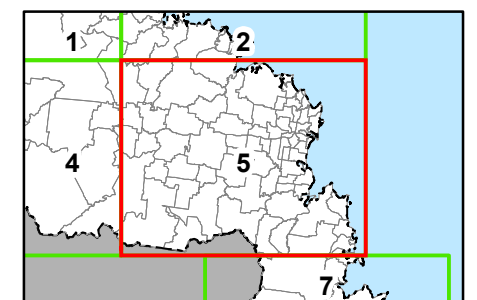
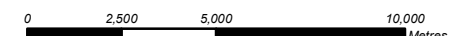
-  Local Government Boundary
-  Cadastre - June 2016 (Sourced DNRM)
-  Suburb or Locality
-  Waterway or Waterbody

Extractive Resource data as part of the Extractive Resources and High Impact Activities Overlay data was supplied by the Department of Natural Resources and Mines (DNRM) (dated 8 August 2014). All other data was created by Mackay Regional Council. This data is to be used as a guide only for planning purposes.

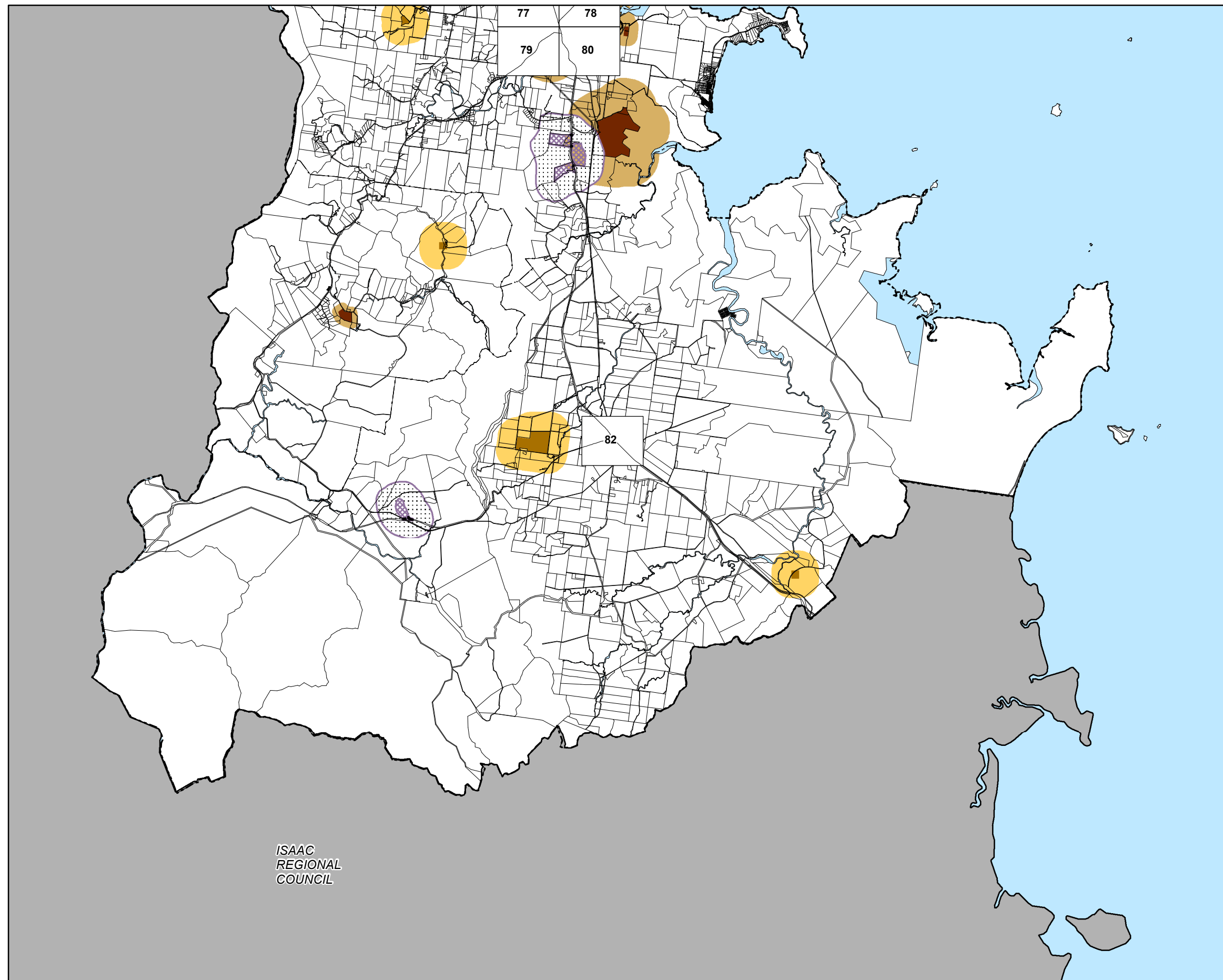
While every care is taken to ensure the accuracy of this product Mackay Regional Council makes no representations or warranties about the accuracy, reliability, completeness or suitability for any particular purpose and disclaims all responsibility and all liability (including without limitation, liability in negligence) or all expenses, losses, damages (including indirect or consequential damage) and costs you may incur as a result of this product being inaccurate or incomplete in any way or for any reason.

© Copyright Mackay Regional Council 2017
Gazettal Date: 30 June 2017
QPP Version 4.0
Geocentric Datum of Australia 1994 (GDA94)

Approx Scale @ A3 1:200,000







**Extractive Resources and High
Impact Activities Overlay Map - EH - 5**





ISAAC
REGIONAL
COUNCIL

Natural Resources and Development Constraints



Key Resource Areas


-  KRA - Resource/processing Area
-  KRA - Separation area
-  KRA Transport route separation area
-  KRA - Transport route

High Impact Activity Areas





-  High Impact Activity
-  High Impact Activity Buffer

Non- KRA Quarries

-  Non-KRA Quarry
-  Non-KRA Quarry Buffer

-  Mining Tenements (Information only, no provisions in the overlay code)

Cadastral

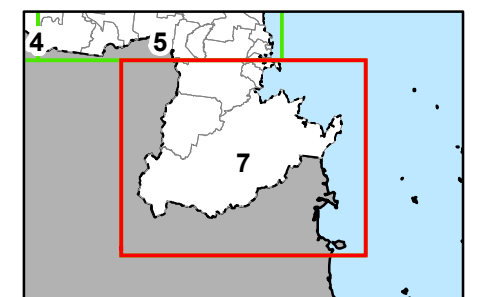
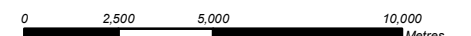
-  Local Government Boundary
-  Cadastre - June 2016 (Sourced DNRM)
-  Suburb or Locality
-  Waterway or Waterbody

Extractive Resource data as part of the Extractive Resources and High Impact Activities Overlay data was supplied by the Department of Natural Resources and Mines (DNRM) (dated 8 August 2014). All other data was created by Mackay Regional Council. This data is to be used as a guide only for planning purposes.

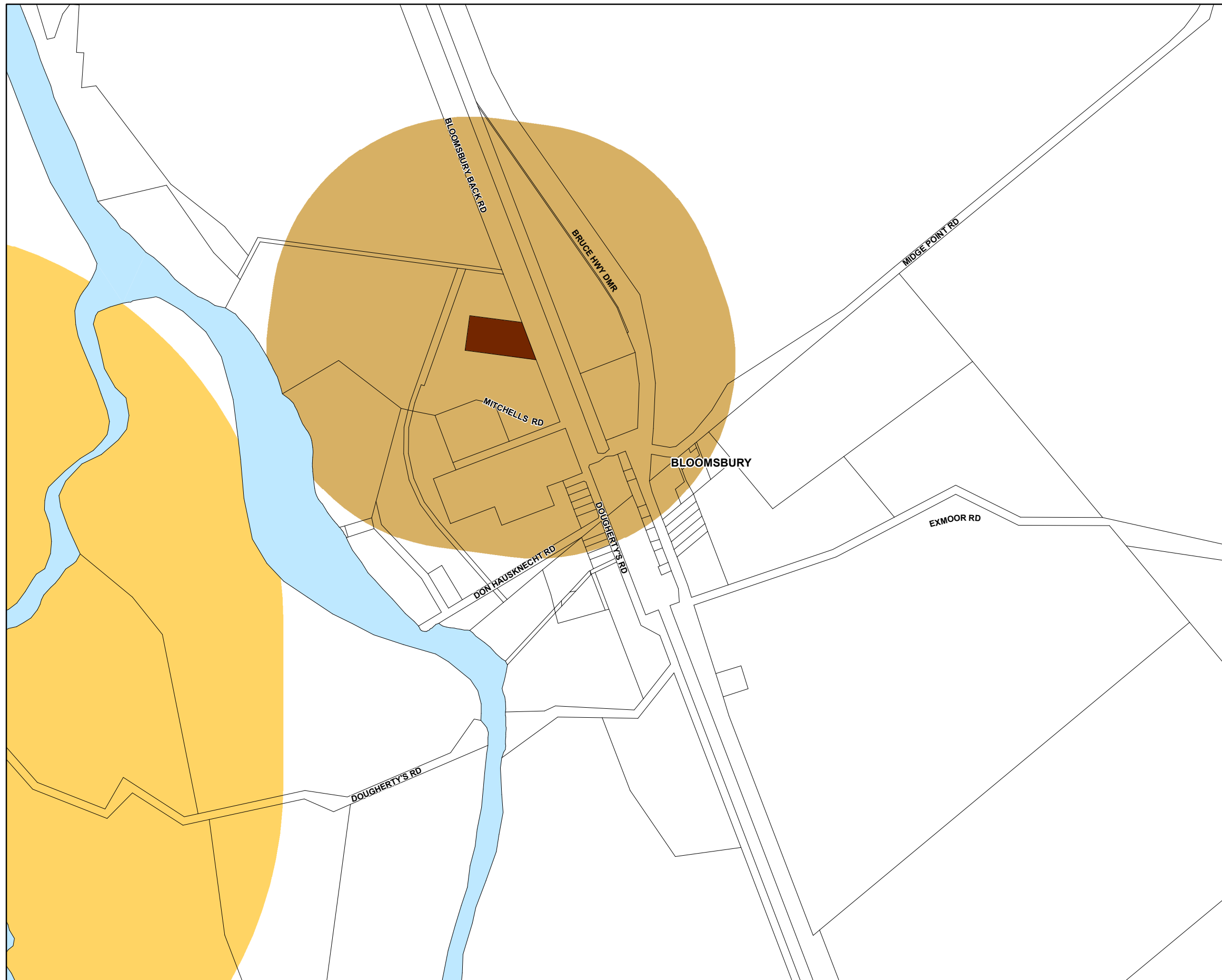
While every care is taken to ensure the accuracy of this product Mackay Regional Council makes no representations or warranties about the accuracy, reliability, completeness or suitability for any particular purpose and disclaims all responsibility and all liability (including without limitation, liability in negligence) or all expenses, losses, damages (including indirect or consequential damage) and costs you may incur as a result of this product being inaccurate or incomplete in any way or for any reason.

© Copyright Mackay Regional Council 2017
Gazettal Date: 30 June 2017
QPP Version 4.0
Geocentric Datum of Australia 1994 (GDA94)

Approx Scale @ A3 1:200,000







**Extractive Resources and High
Impact Activities Overlay Map - EH - 7**





Natural Resources and Development Constraints



Key Resource Areas


-  KRA - Resource/processing Area
-  KRA - Separation area
-  KRA Transport route separation area
-  KRA - Transport route

High Impact Activity Areas





-  High Impact Activity
-  High Impact Activity Buffer

Non- KRA Quarries

-  Non-KRA Quarry
-  Non-KRA Quarry Buffer

-  Mining Tenements (Information only, no provisions in the overlay code)

Cadastral

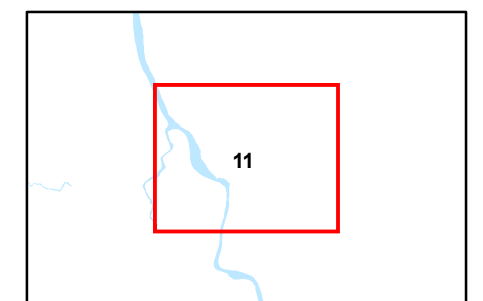
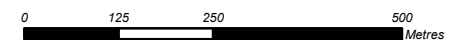
-  Local Government Boundary
-  Cadastral - June 2016 (Sourced DNRM)
-  Suburb or Locality
-  Waterway or Waterbody

Extractive Resource data as part of the Extractive Resources and High Impact Activities Overlay data was supplied by the Department of Natural Resources and Mines (DNRM) (dated 8 August 2014). All other data was created by Mackay Regional Council. This data is to be used as a guide only for planning purposes.

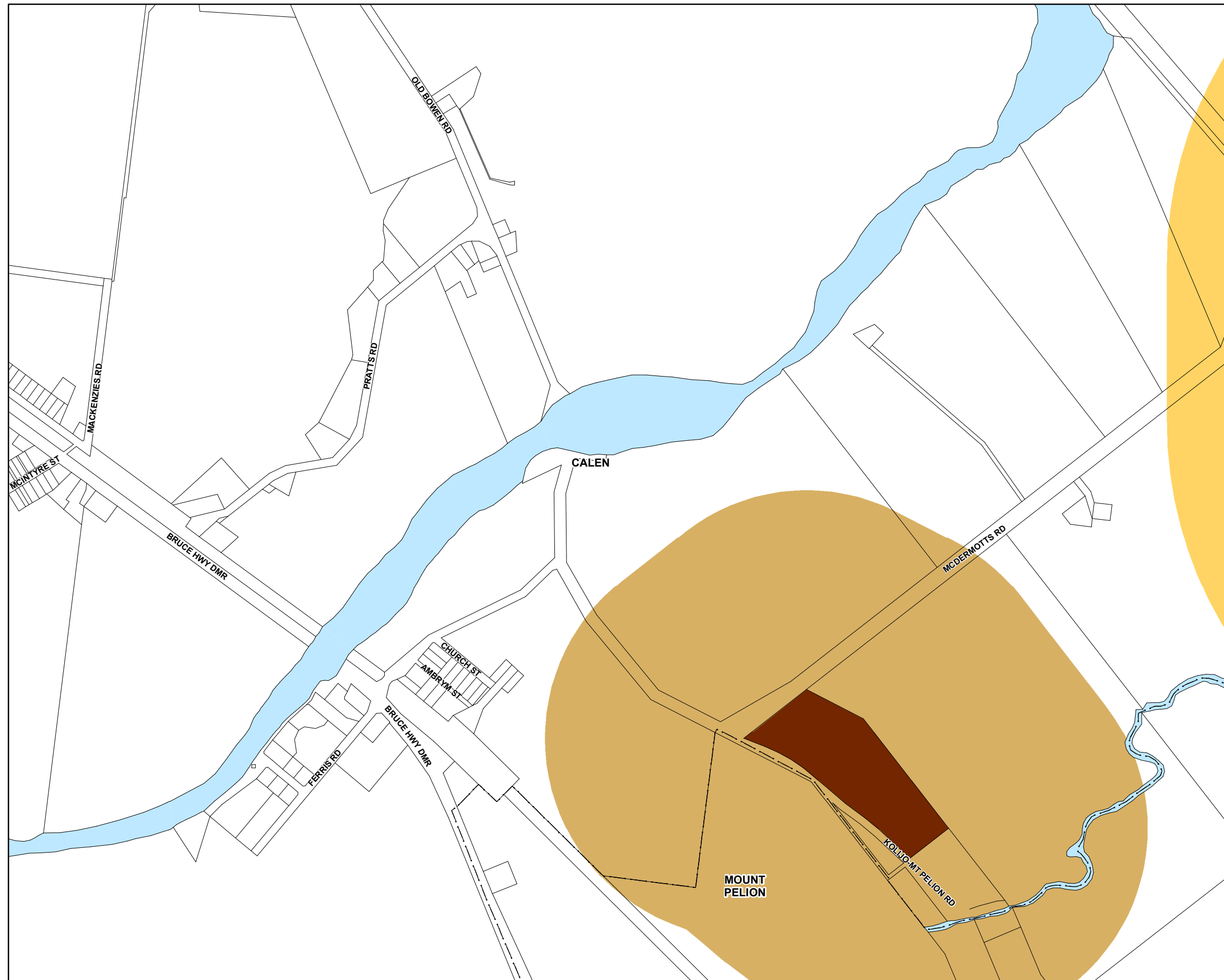
While every care is taken to ensure the accuracy of this product Mackay Regional Council makes no representations or warranties about the accuracy, reliability, completeness or suitability for any particular purpose and disclaims all responsibility and all liability (including without limitation, liability in negligence) or all expenses, losses, damages (including indirect or consequential damage) and costs you may incur as a result of this product being inaccurate or incomplete in any way or for any reason.

© Copyright Mackay Regional Council 2017
Gazettal Date: 30 June 2017
QPP Version 4.0
Geocentric Datum of Australia 1994 (GDA94)

Approx Scale @ A3 1:10000







**Extractive Resources and High
Impact Activities Overlay Map - EH - 11**





Natural Resources and Development Constraints

Key Resource Areas


-  KRA - Resource/processing Area
-  KRA - Separation area
-  KRA Transport route separation area
-  KRA - Transport route

High Impact Activity Areas





-  High Impact Activity
-  High Impact Activity Buffer

Non- KRA Quarries

-  Non-KRA Quarry
-  Non-KRA Quarry Buffer

-  Mining Tenements (Information only, no provisions in the overlay code)

Cadastre

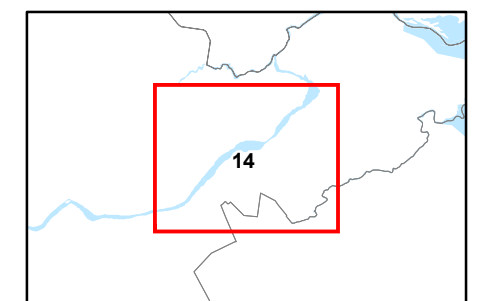
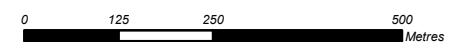
-  Local Government Boundary
-  Cadastre - June 2016 (Sourced DNRM)
-  Suburb or Locality
-  Waterway or Waterbody

Extractive Resource data as part of the Extractive Resources and High Impact Activities Overlay data was supplied by the Department of Natural Resources and Mines (DNRM) (dated 8 August 2014). All other data was created by Mackay Regional Council. This data is to be used as a guide only for planning purposes.

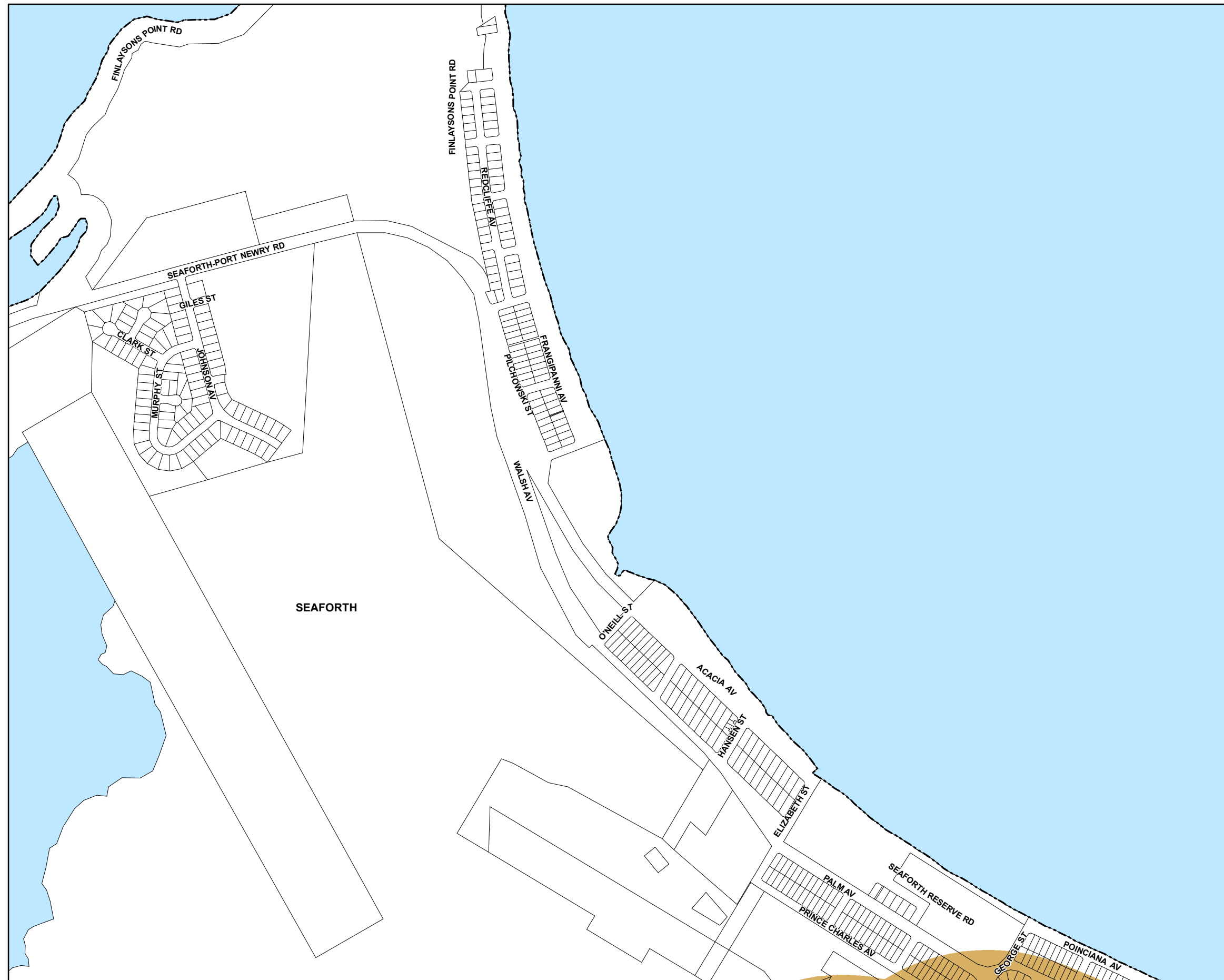
While every care is taken to ensure the accuracy of this product Mackay Regional Council makes no representations or warranties about the accuracy, reliability, completeness or suitability for any particular purpose and disclaims all responsibility and all liability (including without limitation, liability in negligence) or all expenses, losses, damages (including indirect or consequential damage) and costs you may incur as a result of this product being inaccurate or incomplete in any way or for any reason.

© Copyright Mackay Regional Council 2017
Gazettal Date: 30 June 2017
QPP Version 4.0
Geocentric Datum of Australia 1994 (GDA94)

Approx Scale @ A3 1:10000







**Extractive Resources and High
Impact Activities Overlay Map - EH - 14**





Natural Resources and Development Constraints

Key Resource Areas


-  KRA - Resource/processing Area
-  KRA - Separation area
-  KRA Transport route separation area
-  KRA - Transport route

High Impact Activity Areas





-  High Impact Activity
-  High Impact Activity Buffer

Non- KRA Quarries

-  Non-KRA Quarry
-  Non-KRA Quarry Buffer

-  Mining Tenements (Information only, no provisions in the overlay code)

Cadastre

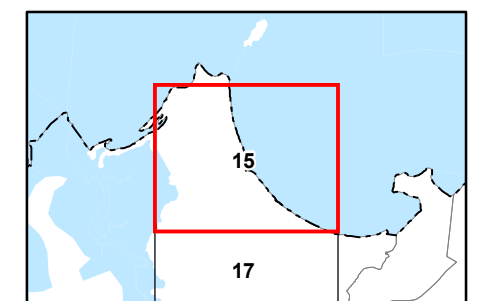
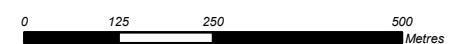
-  Local Government Boundary
-  Cadastre - June 2016 (Sourced DNRM)
-  Suburb or Locality
-  Waterway or Waterbody

Extractive Resource data as part of the Extractive Resources and High Impact Activities Overlay data was supplied by the Department of Natural Resources and Mines (DNRM) (dated 8 August 2014). All other data was created by Mackay Regional Council. This data is to be used as a guide only for planning purposes.

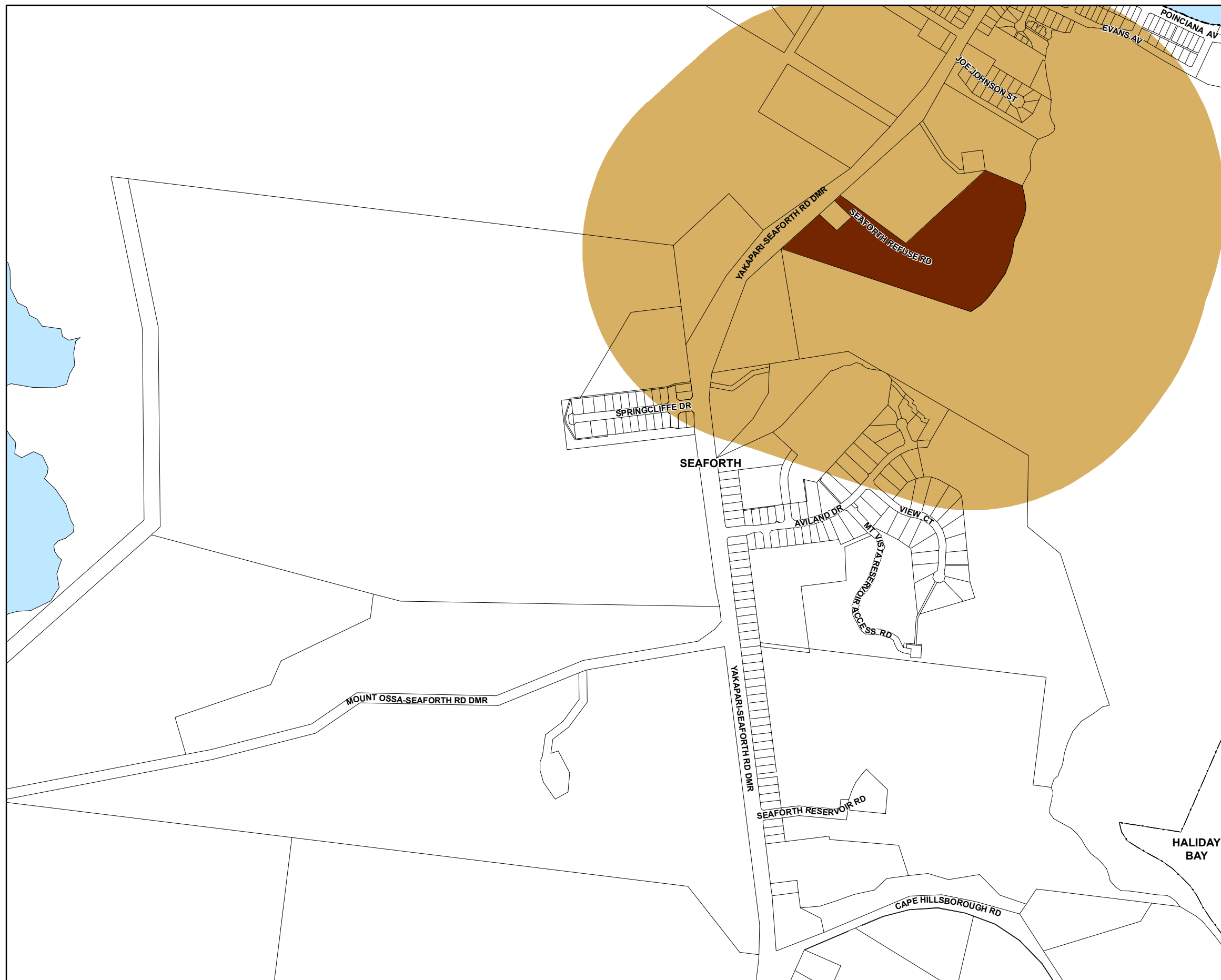
While every care is taken to ensure the accuracy of this product Mackay Regional Council makes no representations or warranties about the accuracy, reliability, completeness or suitability for any particular purpose and disclaims all responsibility and all liability (including without limitation, liability in negligence) or all expenses, losses, damages (including indirect or consequential damage) and costs you may incur as a result of this product being inaccurate or incomplete in any way or for any reason.

© Copyright Mackay Regional Council 2017
Gazettal Date: 30 June 2017
QPP Version 4.0
Geocentric Datum of Australia 1994 (GDA94)

Approx Scale @ A3 1:10000







**Extractive Resources and High
Impact Activities Overlay Map - EH - 15**





Natural Resources and Development Constraints

Key Resource Areas


-  KRA - Resource/processing Area
-  KRA - Separation area
-  KRA Transport route separation area
-  KRA - Transport route

High Impact Activity Areas





-  High Impact Activity
-  High Impact Activity Buffer

Non- KRA Quarries

-  Non-KRA Quarry
-  Non-KRA Quarry Buffer

-  Mining Tenements (Information only, no provisions in the overlay code)

Cadastre

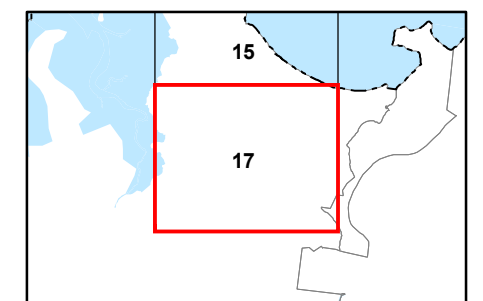
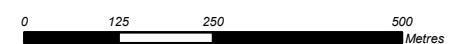
-  Local Government Boundary
-  Cadastre - June 2016 (Sourced DNRM)
-  Suburb or Locality
-  Waterway or Waterbody

Extractive Resource data as part of the Extractive Resources and High Impact Activities Overlay data was supplied by the Department of Natural Resources and Mines (DNRM) (dated 8 August 2014). All other data was created by Mackay Regional Council. This data is to be used as a guide only for planning purposes.

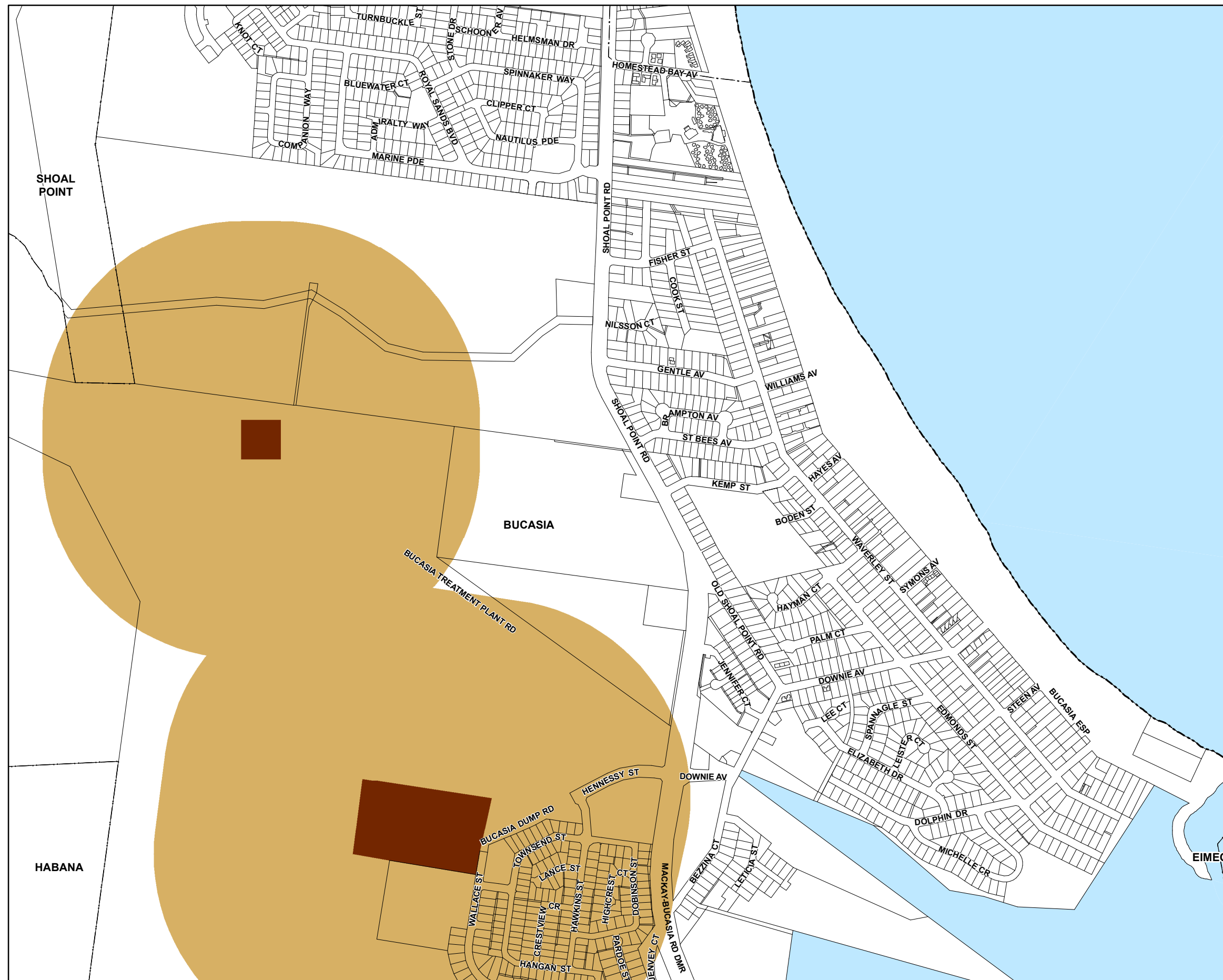
While every care is taken to ensure the accuracy of this product Mackay Regional Council makes no representations or warranties about the accuracy, reliability, completeness or suitability for any particular purpose and disclaims all responsibility and all liability (including without limitation, liability in negligence) or all expenses, losses, damages (including indirect or consequential damage) and costs you may incur as a result of this product being inaccurate or incomplete in any way or for any reason.

© Copyright Mackay Regional Council 2017
Gazettal Date: 30 June 2017
QPP Version 4.0
Geocentric Datum of Australia 1994 (GDA94)

Approx Scale @ A3 1:10000







**Extractive Resources and High
Impact Activities Overlay Map - EH - 17**





Natural Resources and Development Constraints

Key Resource Areas


-  KRA - Resource/processing Area
-  KRA - Separation area
-  KRA Transport route separation area
-  KRA - Transport route

High Impact Activity Areas





-  High Impact Activity
-  High Impact Activity Buffer

Non- KRA Quarries

-  Non-KRA Quarry
-  Non-KRA Quarry Buffer

-  Mining Tenements (Information only, no provisions in the overlay code)

Cadastral

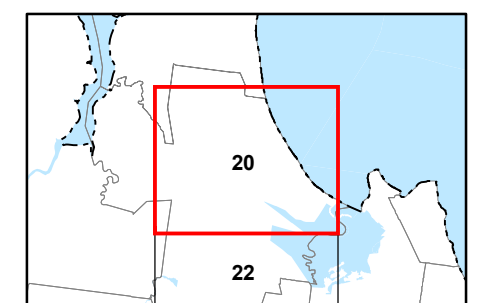
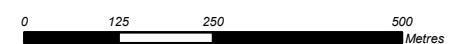
-  Local Government Boundary
-  Cadastral - June 2016 (Sourced DNRM)
-  Suburb or Locality
-  Waterway or Waterbody

Extractive Resource data as part of the Extractive Resources and High Impact Activities Overlay data was supplied by the Department of Natural Resources and Mines (DNRM) (dated 8 August 2014). All other data was created by Mackay Regional Council. This data is to be used as a guide only for planning purposes.

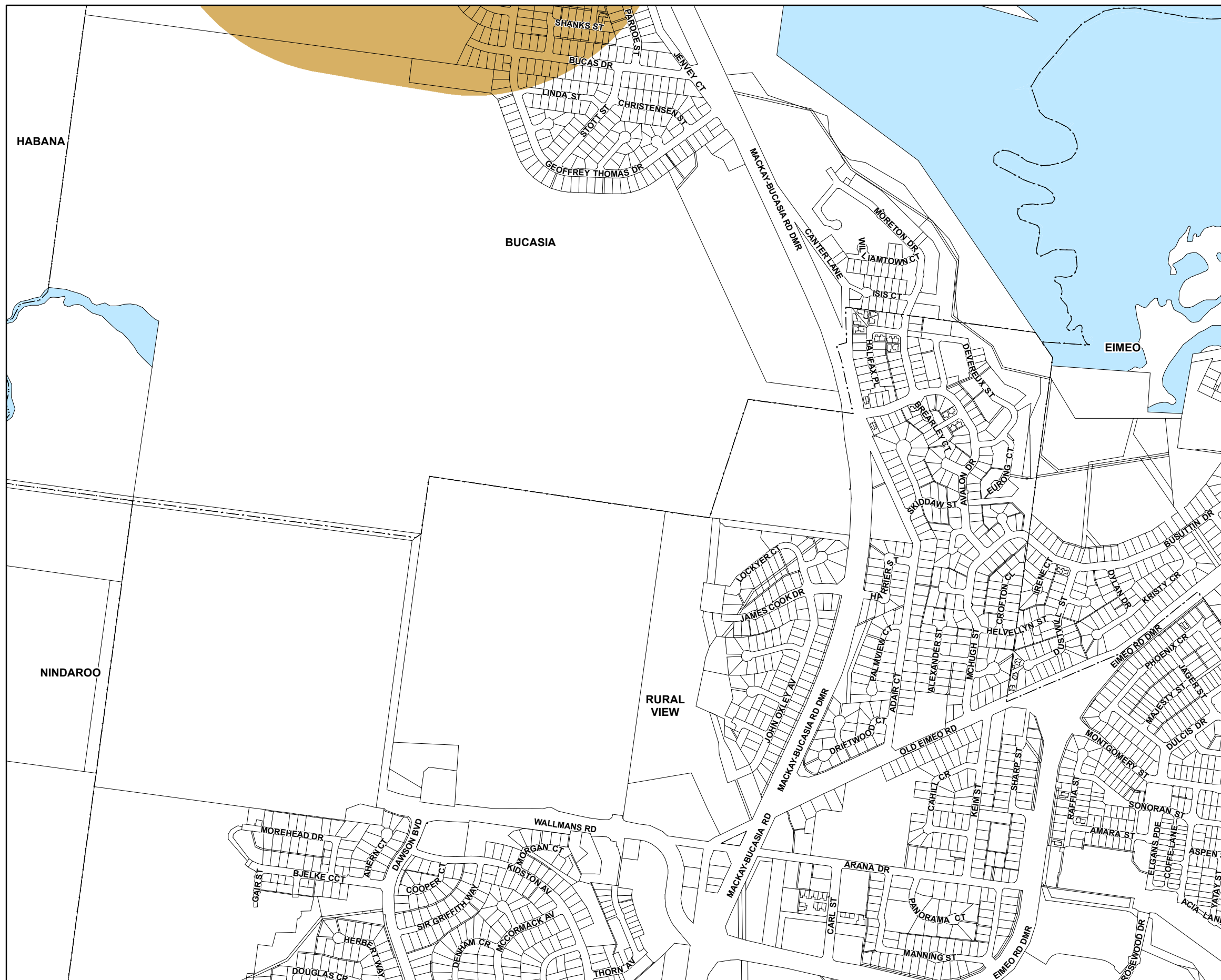
While every care is taken to ensure the accuracy of this product Mackay Regional Council makes no representations or warranties about the accuracy, reliability, completeness or suitability for any particular purpose and disclaims all responsibility and all liability (including without limitation, liability in negligence) or all expenses, losses, damages (including indirect or consequential damage) and costs you may incur as a result of this product being inaccurate or incomplete in any way or for any reason.

© Copyright Mackay Regional Council 2017
Gazetted Date: 30 June 2017
QPP Version 4.0
Geocentric Datum of Australia 1994 (GDA94)

Approx Scale @ A3 1:10000







**Extractive Resources and High
Impact Activities Overlay Map - EH - 20**





Natural Resources and Development Constraints

Key Resource Areas


-  KRA - Resource/processing Area
-  KRA - Separation area
-  KRA Transport route separation area
-  KRA - Transport route

High Impact Activity Areas





-  High Impact Activity
-  High Impact Activity Buffer

Non- KRA Quarries

-  Non-KRA Quarry
-  Non-KRA Quarry Buffer

-  Mining Tenements (Information only, no provisions in the overlay code)

Cadastre

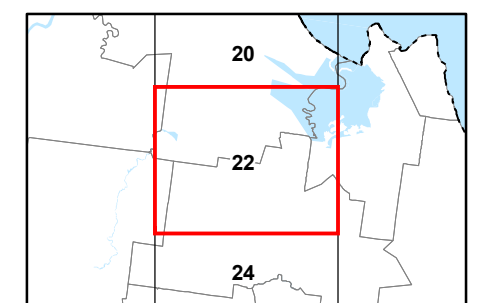
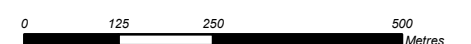
-  Local Government Boundary
-  Cadastre - June 2016 (Sourced DNRM)
-  Suburb or Locality
-  Waterway or Waterbody

Extractive Resource data as part of the Extractive Resources and High Impact Activities Overlay data was supplied by the Department of Natural Resources and Mines (DNRM) (dated 8 August 2014). All other data was created by Mackay Regional Council. This data is to be used as a guide only for planning purposes.

While every care is taken to ensure the accuracy of this product Mackay Regional Council makes no representations or warranties about the accuracy, reliability, completeness or suitability for any particular purpose and disclaims all responsibility and all liability (including without limitation, liability in negligence) or all expenses, losses, damages (including indirect or consequential damage) and costs you may incur as a result of this product being inaccurate or incomplete in any way or for any reason.

© Copyright Mackay Regional Council 2017
Gazetted Date: 30 June 2017
QPP Version 4.0
Geocentric Datum of Australia 1994 (GDA94)

Approx Scale @ A3 1:10000







**Extractive Resources and High
Impact Activities Overlay Map - EH - 22**





Natural Resources and Development Constraints

Key Resource Areas


-  KRA - Resource/processing Area
-  KRA - Separation area
-  KRA Transport route separation area
-  KRA - Transport route

High Impact Activity Areas





-  High Impact Activity
-  High Impact Activity Buffer

Non- KRA Quarries

-  Non-KRA Quarry
-  Non-KRA Quarry Buffer

-  Mining Tenements (Information only, no provisions in the overlay code)

Cadastre

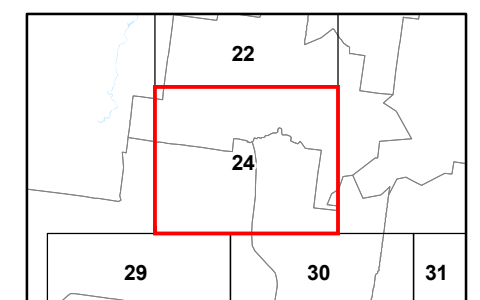
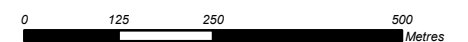
-  Local Government Boundary
-  Cadastre - June 2016 (Sourced DNRM)
-  Suburb or Locality
-  Waterway or Waterbody

Extractive Resource data as part of the Extractive Resources and High Impact Activities Overlay data was supplied by the Department of Natural Resources and Mines (DNRM) (dated 8 August 2014). All other data was created by Mackay Regional Council. This data is to be used as a guide only for planning purposes.

While every care is taken to ensure the accuracy of this product Mackay Regional Council makes no representations or warranties about the accuracy, reliability, completeness or suitability for any particular purpose and disclaims all responsibility and all liability (including without limitation, liability in negligence) or all expenses, losses, damages (including indirect or consequential damage) and costs you may incur as a result of this product being inaccurate or incomplete in any way or for any reason.

© Copyright Mackay Regional Council 2017
Gazetted Date: 30 June 2017
QPP Version 4.0
Geocentric Datum of Australia 1994 (GDA94)





Approx Scale @ A3 1:10000





**Extractive Resources and High
Impact Activities Overlay Map - EH - 24**

Natural Resources and Development Constraints



Key Resource Areas


-  KRA - Resource/processing Area
-  KRA - Separation area
-  KRA Transport route separation area
-  KRA - Transport route

High Impact Activity Areas





-  High Impact Activity
-  High Impact Activity Buffer

Non- KRA Quarries

-  Non-KRA Quarry
-  Non-KRA Quarry Buffer

-  Mining Tenements (Information only, no provisions in the overlay code)

Cadastre

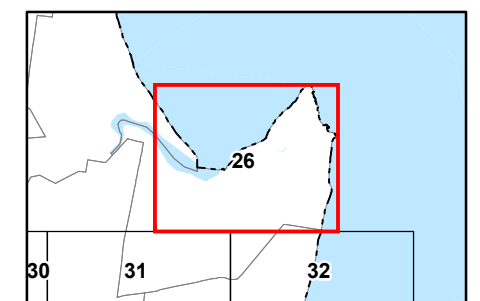
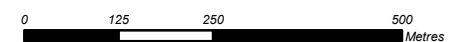
-  Local Government Boundary
-  Cadastre - June 2016 (Sourced DNRM)
-  Suburb or Locality
-  Waterway or Waterbody

Extractive Resource data as part of the Extractive Resources and High Impact Activities Overlay data was supplied by the Department of Natural Resources and Mines (DNRM) (dated 8 August 2014). All other data was created by Mackay Regional Council. This data is to be used as a guide only for planning purposes.

While every care is taken to ensure the accuracy of this product Mackay Regional Council makes no representations or warranties about the accuracy, reliability, completeness or suitability for any particular purpose and disclaims all responsibility and all liability (including without limitation, liability in negligence) or all expenses, losses, damages (including indirect or consequential damage) and costs you may incur as a result of this product being inaccurate or incomplete in any way or for any reason.

© Copyright Mackay Regional Council 2017
Gazettal Date: 30 June 2017
QPP Version 4.0
Geocentric Datum of Australia 1994 (GDA94)

Approx Scale @ A3 1:10000







Extractive Resources and High
Impact Activities Overlay Map - EH - 26





Natural Resources and Development Constraints



Key Resource Areas


-  KRA - Resource/processing Area
-  KRA - Separation area
-  KRA Transport route separation area
-  KRA - Transport route

High Impact Activity Areas





-  High Impact Activity
-  High Impact Activity Buffer

Non- KRA Quarries

-  Non-KRA Quarry
-  Non-KRA Quarry Buffer

-  Mining Tenements (Information only, no provisions in the overlay code)

Cadastre

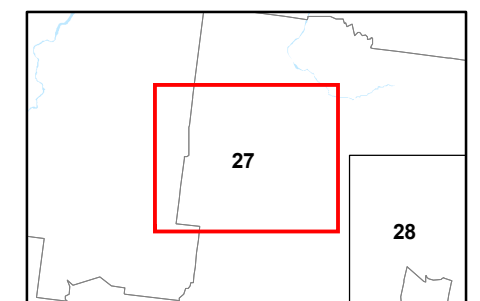
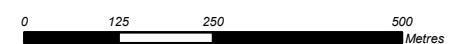
-  Local Government Boundary
-  Cadastre - June 2016 (Sourced DNRM)
-  Suburb or Locality
-  Waterway or Waterbody

Extractive Resource data as part of the Extractive Resources and High Impact Activities Overlay data was supplied by the Department of Natural Resources and Mines (DNRM) (dated 8 August 2014). All other data was created by Mackay Regional Council. This data is to be used as a guide only for planning purposes.

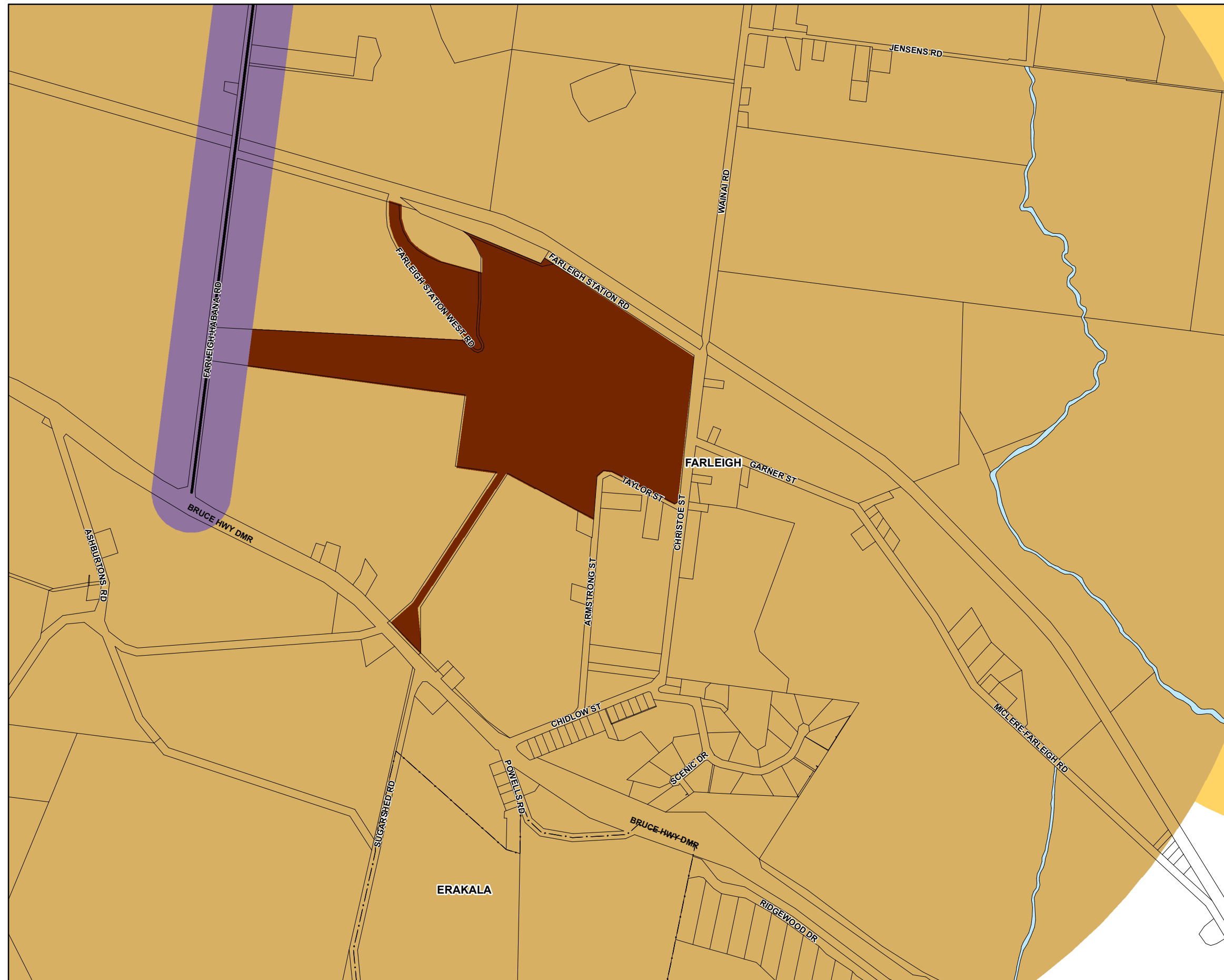
While every care is taken to ensure the accuracy of this product Mackay Regional Council makes no representations or warranties about the accuracy, reliability, completeness or suitability for any particular purpose and disclaims all responsibility and all liability (including without limitation, liability in negligence) or all expenses, losses, damages (including indirect or consequential damage) and costs you may incur as a result of this product being inaccurate or incomplete in any way or for any reason.

© Copyright Mackay Regional Council 2017
Gazettal Date: 30 June 2017
QPP Version 4.0
Geocentric Datum of Australia 1994 (GDA94)

Approx Scale @ A3 1:10000







**Extractive Resources and High
Impact Activities Overlay Map - EH - 27**





Natural Resources and Development Constraints

Key Resource Areas


-  KRA - Resource/processing Area
-  KRA - Separation area
-  KRA Transport route separation area
-  KRA - Transport route

High Impact Activity Areas





-  High Impact Activity
-  High Impact Activity Buffer

Non- KRA Quarries

-  Non-KRA Quarry
-  Non-KRA Quarry Buffer

-  Mining Tenements (Information only, no provisions in the overlay code)

Cadastral

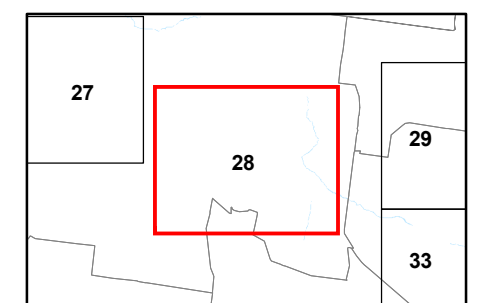
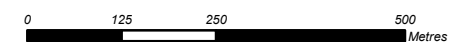
-  Local Government Boundary
-  Cadastre - June 2016 (Sourced DNRM)
-  Suburb or Locality
-  Waterway or Waterbody

Extractive Resource data as part of the Extractive Resources and High Impact Activities Overlay data was supplied by the Department of Natural Resources and Mines (DNRM) (dated 8 August 2014). All other data was created by Mackay Regional Council. This data is to be used as a guide only for planning purposes.

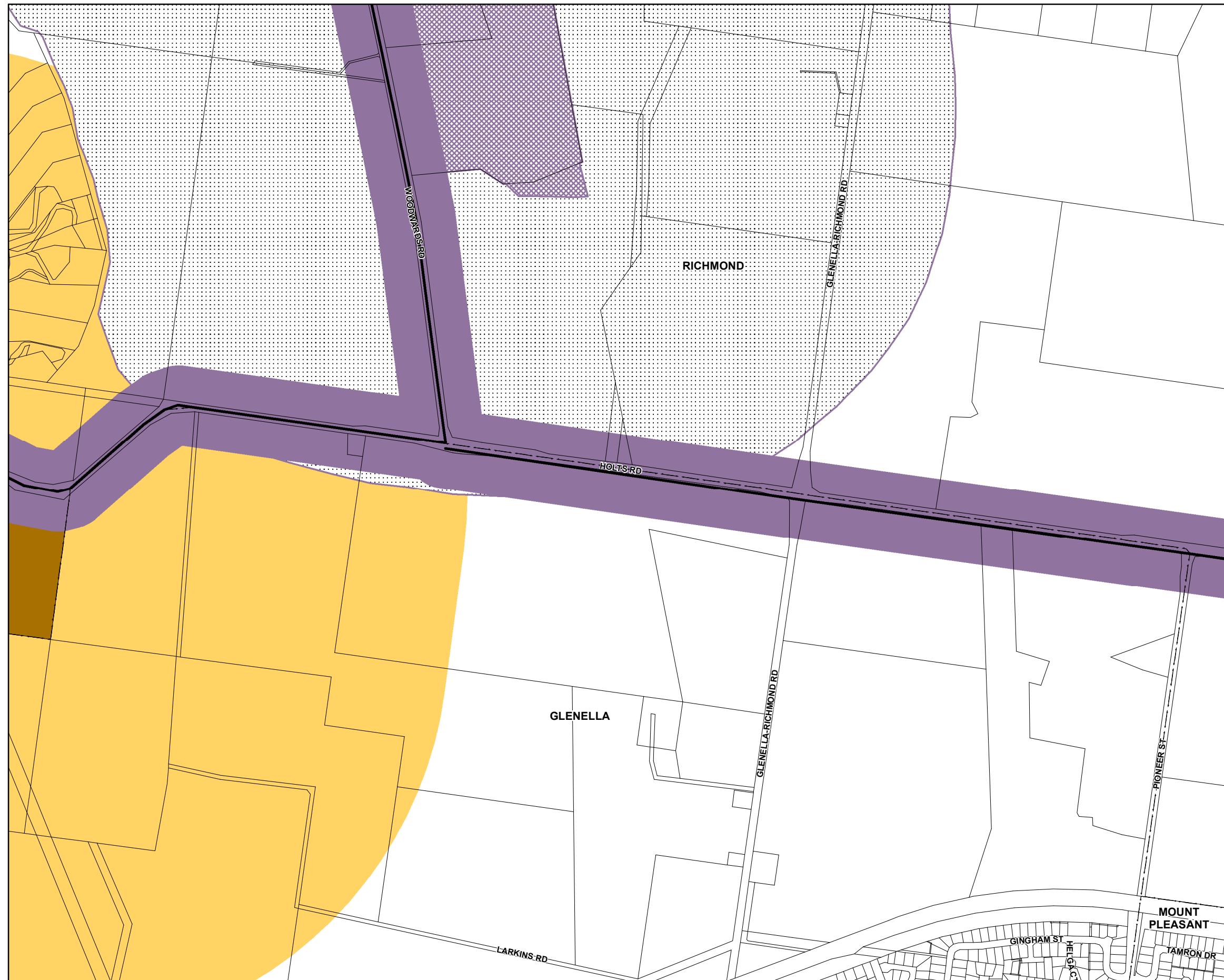
While every care is taken to ensure the accuracy of this product Mackay Regional Council makes no representations or warranties about the accuracy, reliability, completeness or suitability for any particular purpose and disclaims all responsibility and all liability (including without limitation, liability in negligence) or all expenses, losses, damages (including indirect or consequential damage) and costs you may incur as a result of this product being inaccurate or incomplete in any way or for any reason.

© Copyright Mackay Regional Council 2017
Gazettal Date: 30 June 2017
QPP Version 4.0
Geocentric Datum of Australia 1994 (GDA94)

Approx Scale @ A3 1:10000







**Extractive Resources and High
Impact Activities Overlay Map - EH - 28**





Natural Resources and Development Constraints

Key Resource Areas


-  KRA - Resource/processing Area
-  KRA - Separation area
-  KRA Transport route separation area
-  KRA - Transport route

High Impact Activity Areas





-  High Impact Activity
-  High Impact Activity Buffer

Non- KRA Quarries

-  Non-KRA Quarry
-  Non-KRA Quarry Buffer

-  Mining Tenements (Information only, no provisions in the overlay code)

Cadastre

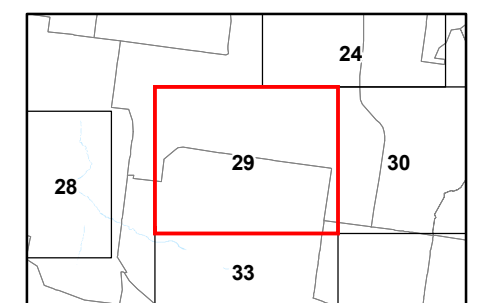
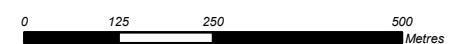
-  Local Government Boundary
-  Cadastre - June 2016 (Sourced DNRM)
-  Suburb or Locality
-  Waterway or Waterbody

Extractive Resource data as part of the Extractive Resources and High Impact Activities Overlay data was supplied by the Department of Natural Resources and Mines (DNRM) (dated 8 August 2014). All other data was created by Mackay Regional Council. This data is to be used as a guide only for planning purposes.

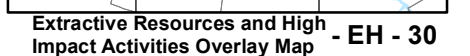
While every care is taken to ensure the accuracy of this product Mackay Regional Council makes no representations or warranties about the accuracy, reliability, completeness or suitability for any particular purpose and disclaims all responsibility and all liability (including without limitation, liability in negligence) or all expenses, losses, damages (including indirect or consequential damage) and costs you may incur as a result of this product being inaccurate or incomplete in any way or for any reason.

© Copyright Mackay Regional Council 2017
Gazettal Date: 30 June 2017
QPP Version 4.0
Geocentric Datum of Australia 1994 (GDA94)

Approx Scale @ A3 1:10000







**Extractive Resources and High
Impact Activities Overlay Map - EH - 29**







Natural Resources and Development Constraints



Key Resource Areas


-  KRA - Resource/processing Area
-  KRA - Separation area
-  KRA Transport route separation area
-  KRA - Transport route

High Impact Activity Areas





-  High Impact Activity
-  High Impact Activity Buffer

Non- KRA Quarries

-  Non-KRA Quarry
-  Non-KRA Quarry Buffer

-  Mining Tenements (Information only, no provisions in the overlay code)

Cadastre

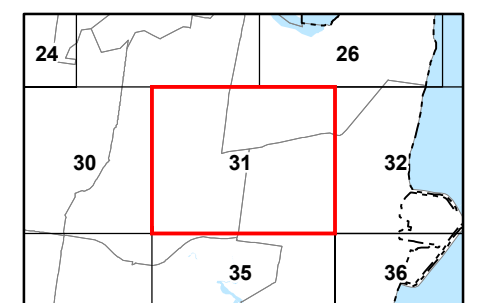
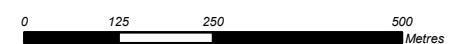
-  Local Government Boundary
-  Cadastre - June 2016 (Sourced DNRM)
-  Suburb or Locality
-  Waterway or Waterbody

Extractive Resource data as part of the Extractive Resources and High Impact Activities Overlay data was supplied by the Department of Natural Resources and Mines (DNRM) (dated 8 August 2014). All other data was created by Mackay Regional Council. This data is to be used as a guide only for planning purposes.

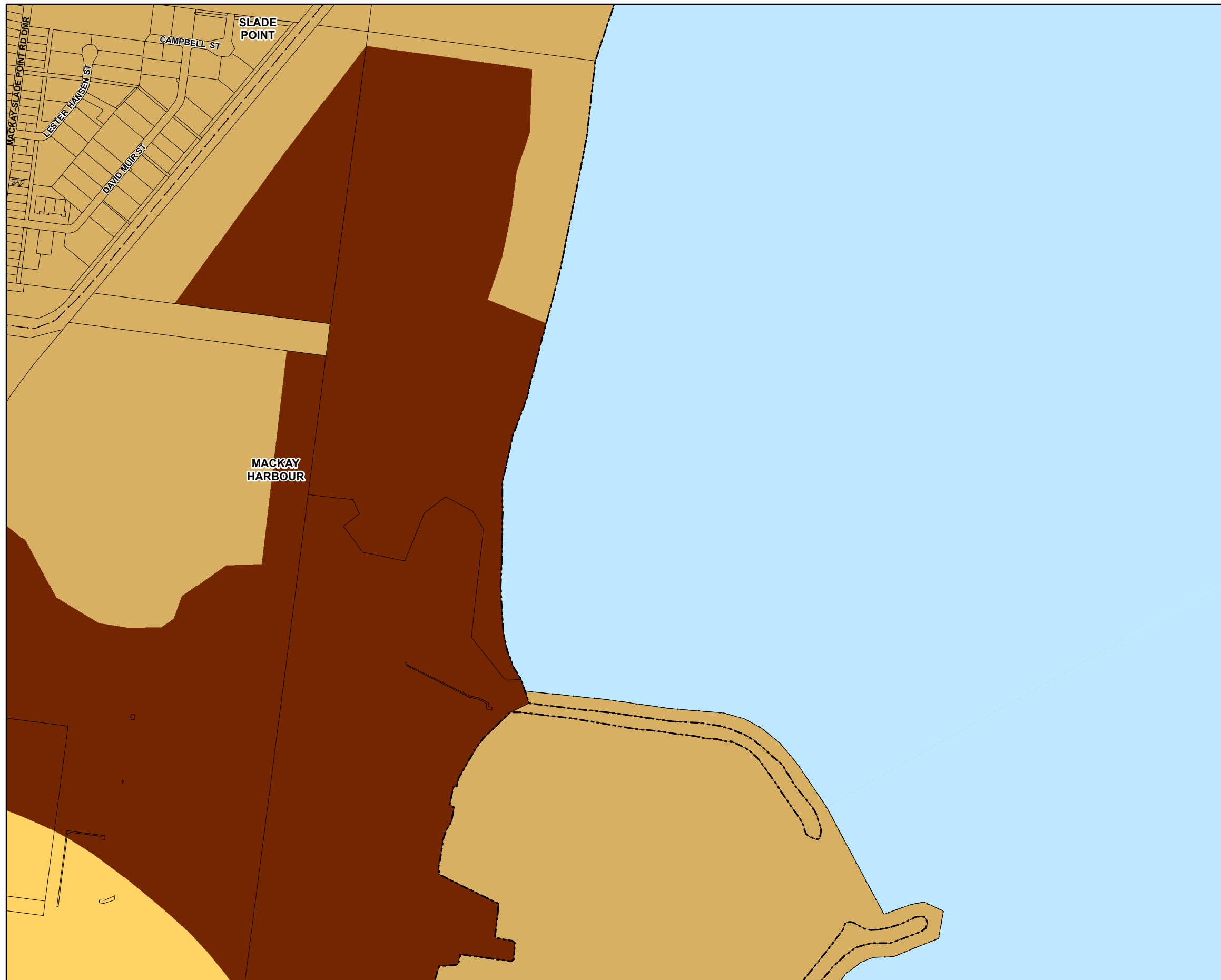
While every care is taken to ensure the accuracy of this product Mackay Regional Council makes no representations or warranties about the accuracy, reliability, completeness or suitability for any particular purpose and disclaims all responsibility and all liability (including without limitation, liability in negligence) or all expenses, losses, damages (including indirect or consequential damage) and costs you may incur as a result of this product being inaccurate or incomplete in any way or for any reason.

© Copyright Mackay Regional Council 2017
Gazettal Date: 30 June 2017
QPP Version 4.0
Geocentric Datum of Australia 1994 (GDA94)

Approx Scale @ A3 1:10000







**Extractive Resources and High
Impact Activities Overlay Map - EH - 31**





Natural Resources and Development Constraints



Key Resource Areas


-  KRA - Resource/processing Area
-  KRA - Separation area
-  KRA Transport route separation area
-  KRA - Transport route

High Impact Activity Areas





-  High Impact Activity
-  High Impact Activity Buffer

Non- KRA Quarries

-  Non-KRA Quarry
-  Non-KRA Quarry Buffer

-  Mining Tenements (Information only, no provisions in the overlay code)

Cadastral

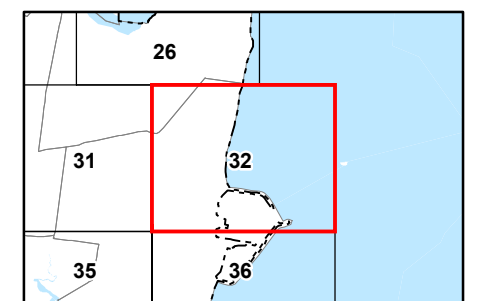
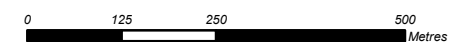
-  Local Government Boundary
-  Cadastre - June 2016 (Sourced DNRM)
-  Suburb or Locality
-  Waterway or Waterbody

Extractive Resource data as part of the Extractive Resources and High Impact Activities Overlay data was supplied by the Department of Natural Resources and Mines (DNRM) (dated 8 August 2014). All other data was created by Mackay Regional Council. This data is to be used as a guide only for planning purposes.

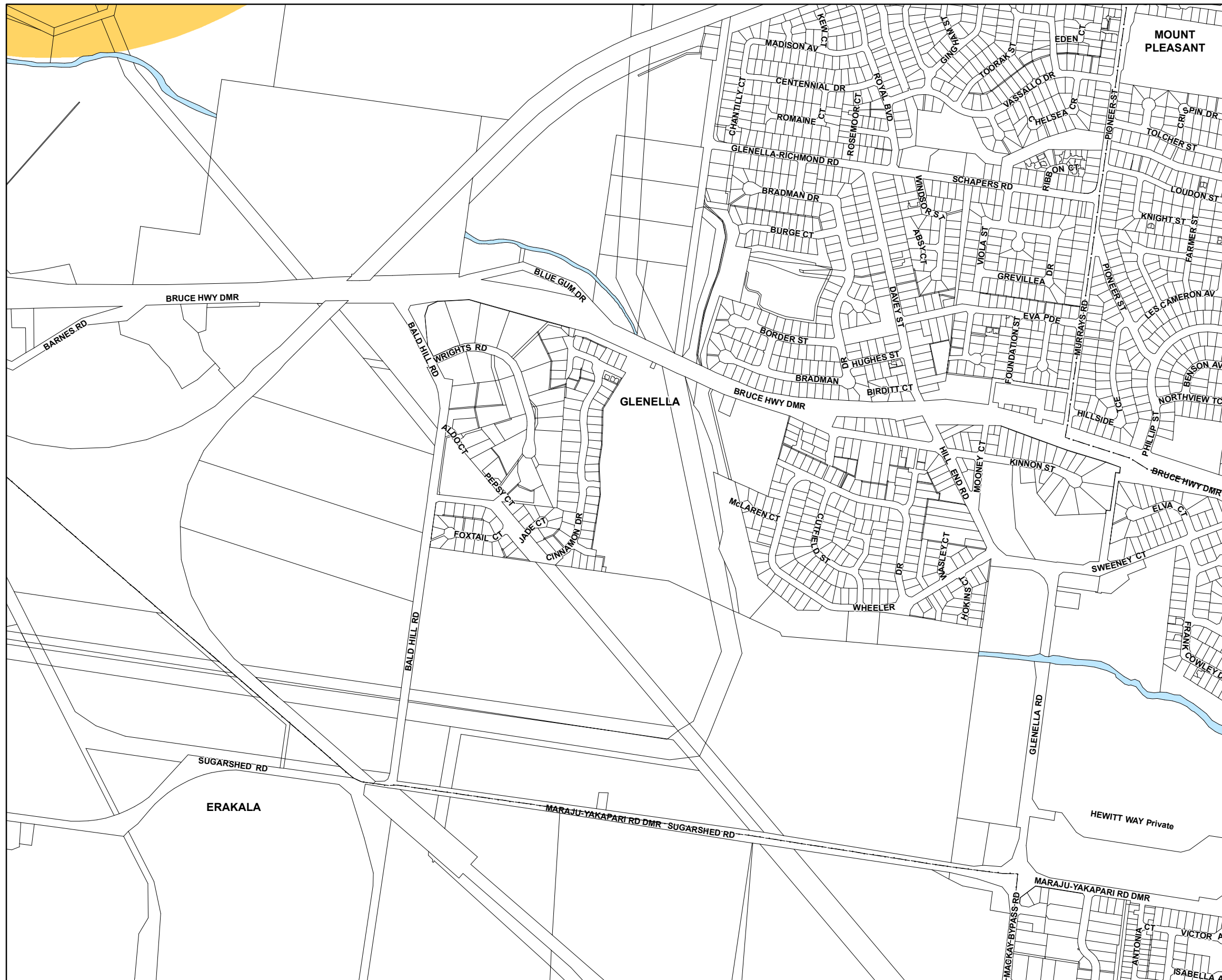
While every care is taken to ensure the accuracy of this product Mackay Regional Council makes no representations or warranties about the accuracy, reliability, completeness or suitability for any particular purpose and disclaims all responsibility and all liability (including without limitation, liability in negligence) or all expenses, losses, damages (including indirect or consequential damage) and costs you may incur as a result of this product being inaccurate or incomplete in any way or for any reason.

© Copyright Mackay Regional Council 2017
Gazettal Date: 30 June 2017
QPP Version 4.0
Geocentric Datum of Australia 1994 (GDA94)

Approx Scale @ A3 1:10000







Extractive Resources and High
Impact Activities Overlay Map - EH - 32





Natural Resources and Development Constraints



Key Resource Areas


-  KRA - Resource/processing Area
-  KRA - Separation area
-  KRA Transport route separation area
-  KRA - Transport route

High Impact Activity Areas





-  High Impact Activity
-  High Impact Activity Buffer

Non- KRA Quarries

-  Non-KRA Quarry
-  Non-KRA Quarry Buffer

-  Mining Tenements (Information only, no provisions in the overlay code)

Cadastre

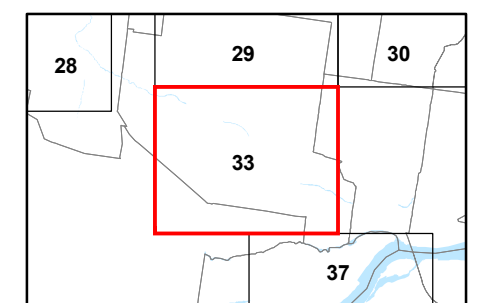
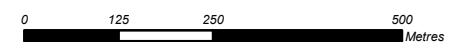
-  Local Government Boundary
-  Cadastre - June 2016 (Sourced DNRM)
-  Suburb or Locality
-  Waterway or Waterbody

Extractive Resource data as part of the Extractive Resources and High Impact Activities Overlay data was supplied by the Department of Natural Resources and Mines (DNRM) (dated 8 August 2014). All other data was created by Mackay Regional Council. This data is to be used as a guide only for planning purposes.

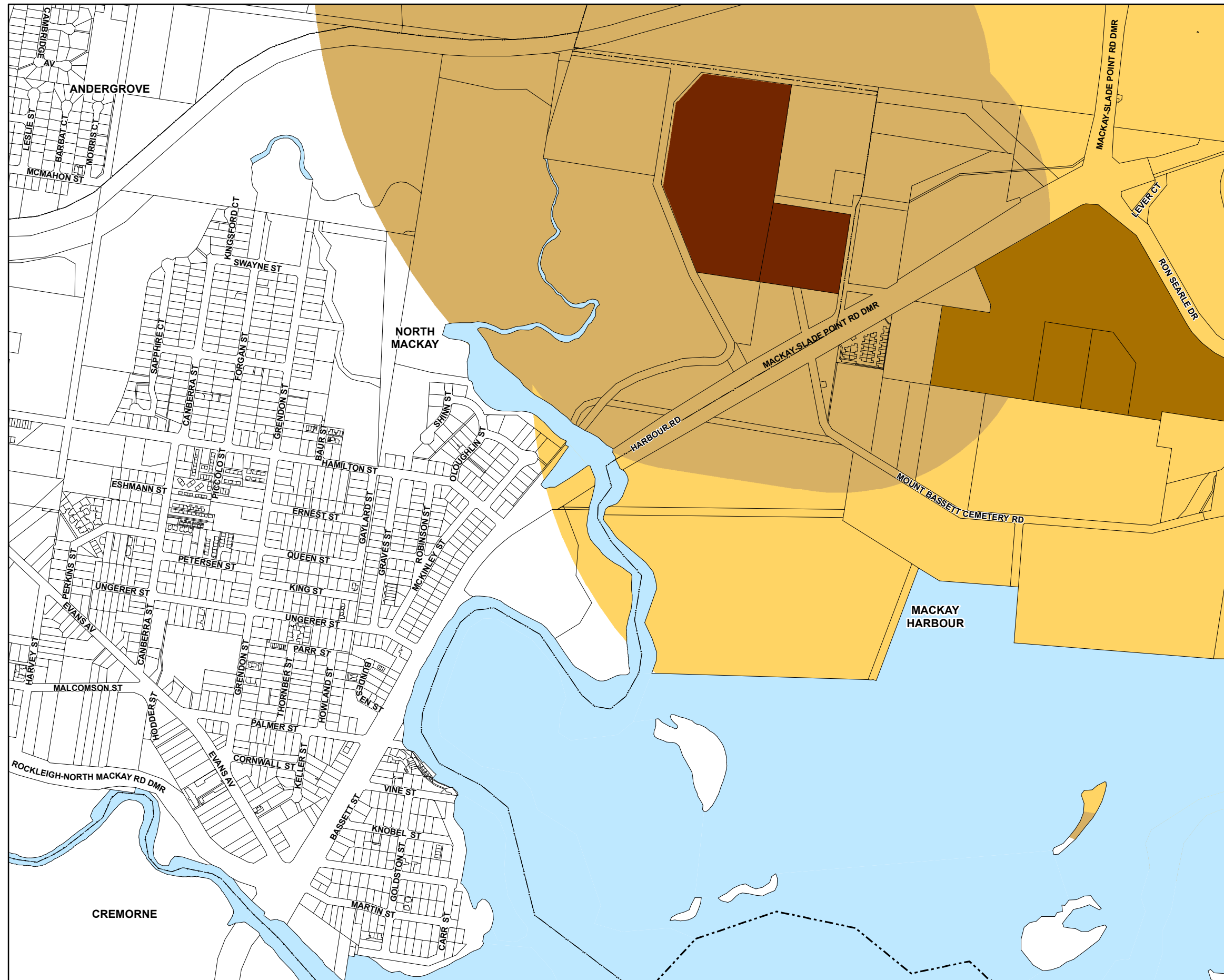
While every care is taken to ensure the accuracy of this product Mackay Regional Council makes no representations or warranties about the accuracy, reliability, completeness or suitability for any particular purpose and disclaims all responsibility and all liability (including without limitation, liability in negligence) or all expenses, losses, damages (including indirect or consequential damage) and costs you may incur as a result of this product being inaccurate or incomplete in any way or for any reason.

© Copyright Mackay Regional Council 2017
Gazettal Date: 30 June 2017
QPP Version 4.0
Geocentric Datum of Australia 1994 (GDA94)

Approx Scale @ A3 1:10000







**Extractive Resources and High
Impact Activities Overlay Map - EH - 33**





Natural Resources and Development Constraints

Key Resource Areas


-  KRA - Resource/processing Area
-  KRA - Separation area
-  KRA Transport route separation area
-  KRA - Transport route

High Impact Activity Areas





-  High Impact Activity
-  High Impact Activity Buffer

Non- KRA Quarries

-  Non-KRA Quarry
-  Non-KRA Quarry Buffer

-  Mining Tenements (Information only, no provisions in the overlay code)

Cadastre

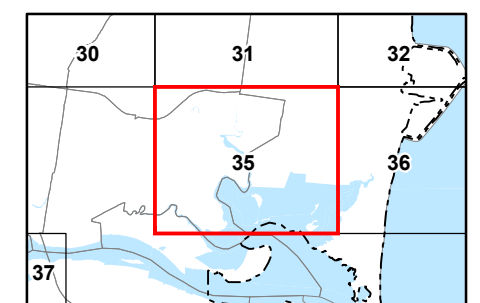
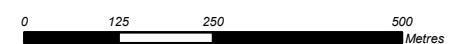
-  Local Government Boundary
-  Cadastre - June 2016 (Sourced DNRM)
-  Suburb or Locality
-  Waterway or Waterbody

Extractive Resource data as part of the Extractive Resources and High Impact Activities Overlay data was supplied by the Department of Natural Resources and Mines (DNRM) (dated 8 August 2014). All other data was created by Mackay Regional Council. This data is to be used as a guide only for planning purposes.

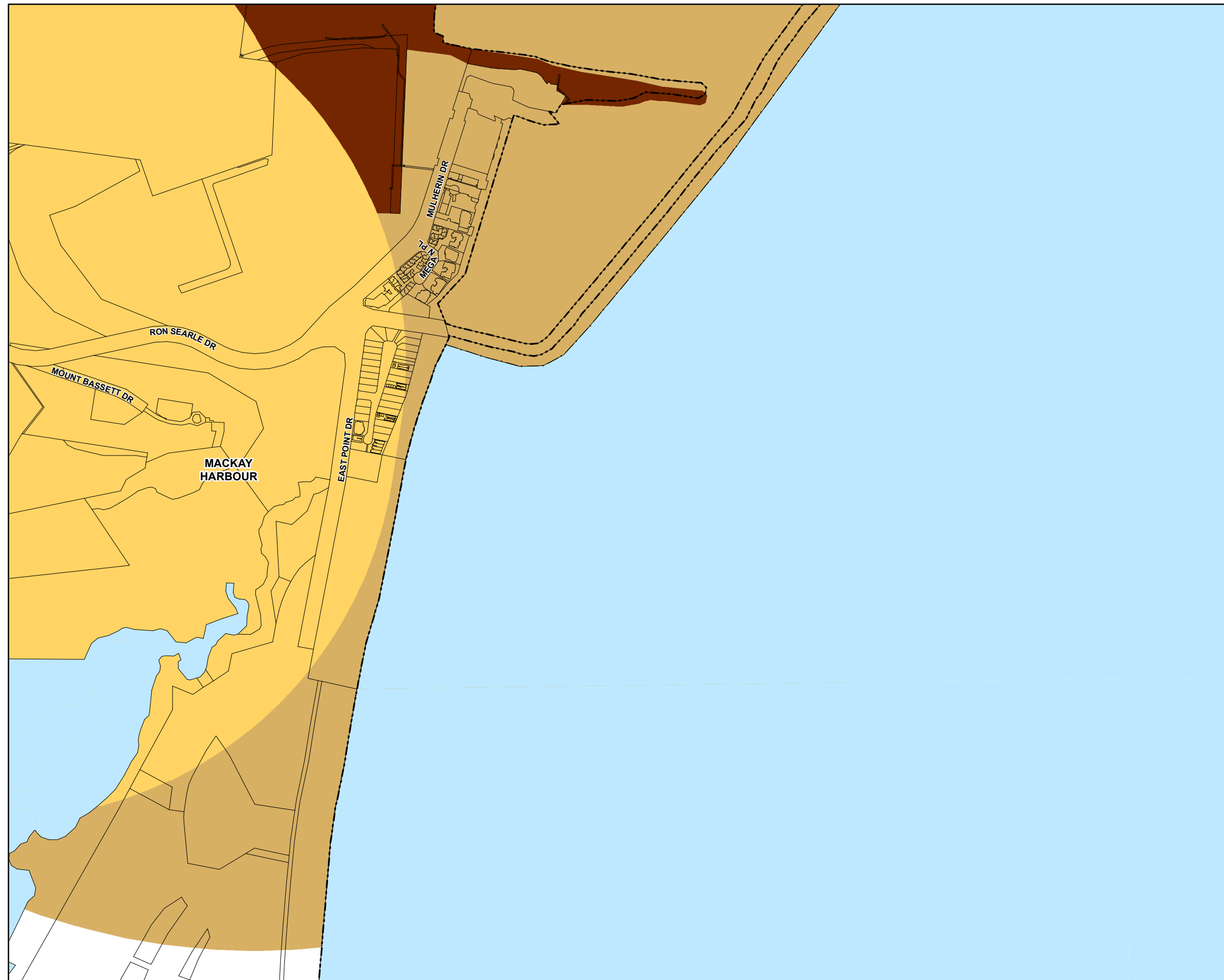
While every care is taken to ensure the accuracy of this product Mackay Regional Council makes no representations or warranties about the accuracy, reliability, completeness or suitability for any particular purpose and disclaims all responsibility and all liability (including without limitation, liability in negligence) or all expenses, losses, damages (including indirect or consequential damage) and costs you may incur as a result of this product being inaccurate or incomplete in any way or for any reason.

© Copyright Mackay Regional Council 2017
Gazettal Date: 30 June 2017
QPP Version 4.0
Geocentric Datum of Australia 1994 (GDA94)

Approx Scale @ A3 1:10000







**Extractive Resources and High
Impact Activities Overlay Map - EH - 35**





Natural Resources and Development Constraints



Key Resource Areas


-  KRA - Resource/processing Area
-  KRA - Separation area
-  KRA Transport route separation area
-  KRA - Transport route

High Impact Activity Areas





-  High Impact Activity
-  High Impact Activity Buffer

Non- KRA Quarries

-  Non-KRA Quarry
-  Non-KRA Quarry Buffer

-  Mining Tenements (Information only, no provisions in the overlay code)

Cadastral

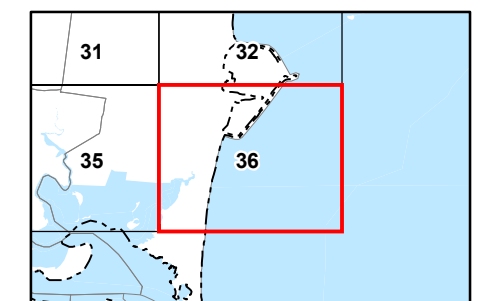
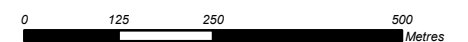
-  Local Government Boundary
-  Cadastre - June 2016 (Sourced DNRM)
-  Suburb or Locality
-  Waterway or Waterbody

Extractive Resource data as part of the Extractive Resources and High Impact Activities Overlay data was supplied by the Department of Natural Resources and Mines (DNRM) (dated 8 August 2014). All other data was created by Mackay Regional Council. This data is to be used as a guide only for planning purposes.

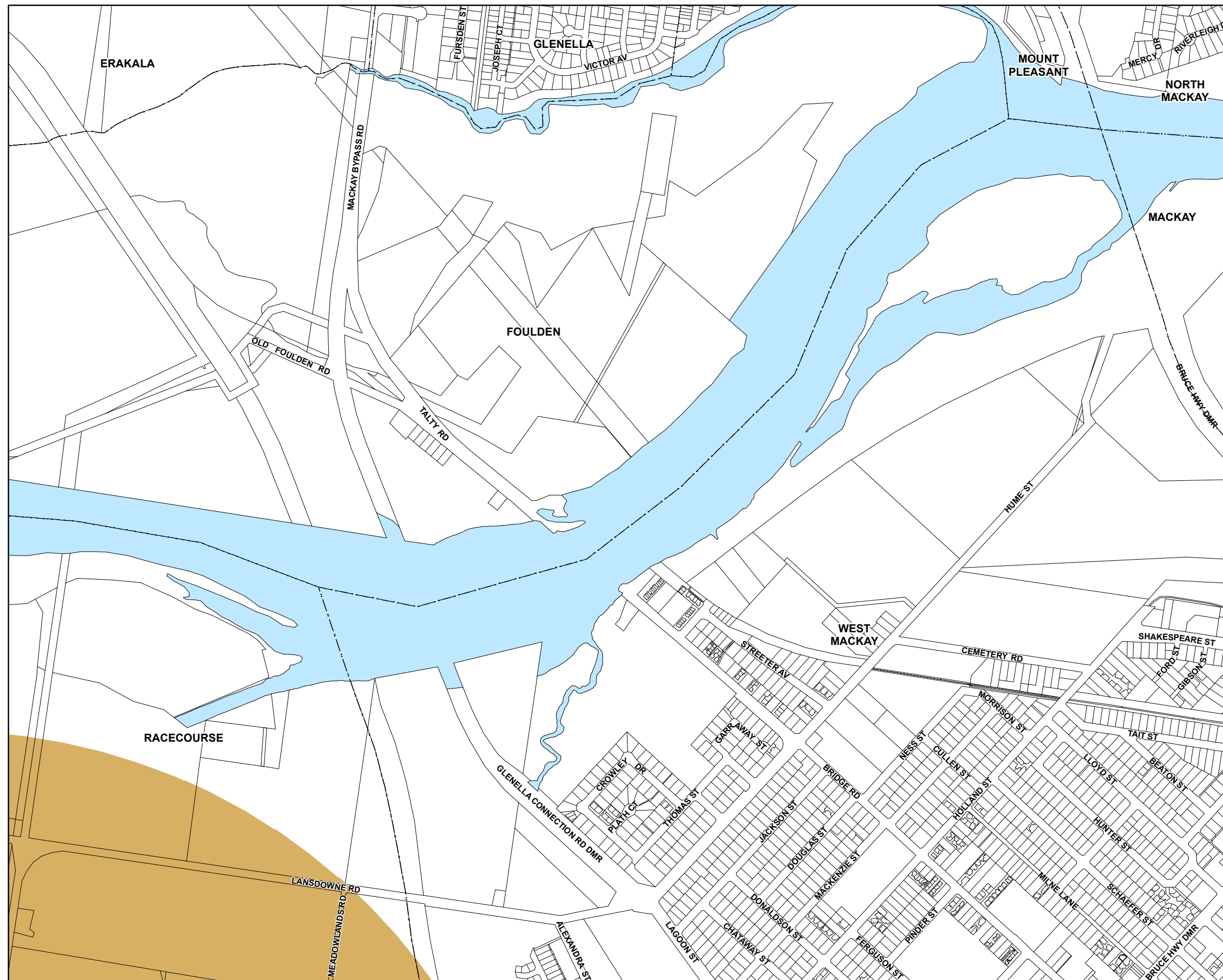
While every care is taken to ensure the accuracy of this product Mackay Regional Council makes no representations or warranties about the accuracy, reliability, completeness or suitability for any particular purpose and disclaims all responsibility and all liability (including without limitation, liability in negligence) or all expenses, losses, damages (including indirect or consequential damage) and costs you may incur as a result of this product being inaccurate or incomplete in any way or for any reason.

© Copyright Mackay Regional Council 2017
Gazetted Date: 30 June 2017
QPP Version 4.0
Geocentric Datum of Australia 1994 (GDA94)

Approx Scale @ A3 1:10000







**Extractive Resources and High
Impact Activities Overlay Map - EH - 36**





Natural Resources and Development Constraints



Key Resource Areas


-  KRA - Resource/processing Area
-  KRA - Separation area
-  KRA Transport route separation area
-  KRA - Transport route

High Impact Activity Areas





-  High Impact Activity
-  High Impact Activity Buffer

Non- KRA Quarries

-  Non-KRA Quarry
-  Non-KRA Quarry Buffer

-  Mining Tenements (Information only, no provisions in the overlay code)

Cadastre

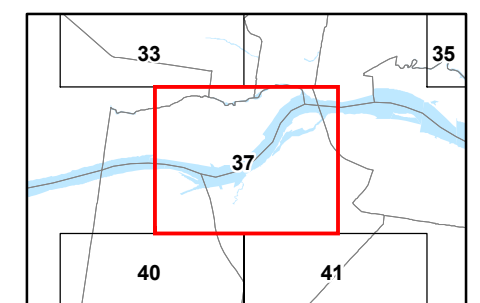
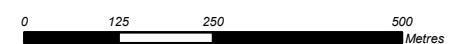
-  Local Government Boundary
-  Cadastre - June 2016 (Sourced DNRM)
-  Suburb or Locality
-  Waterway or Waterbody

Extractive Resource data as part of the Extractive Resources and High Impact Activities Overlay data was supplied by the Department of Natural Resources and Mines (DNRM) (dated 8 August 2014). All other data was created by Mackay Regional Council. This data is to be used as a guide only for planning purposes.

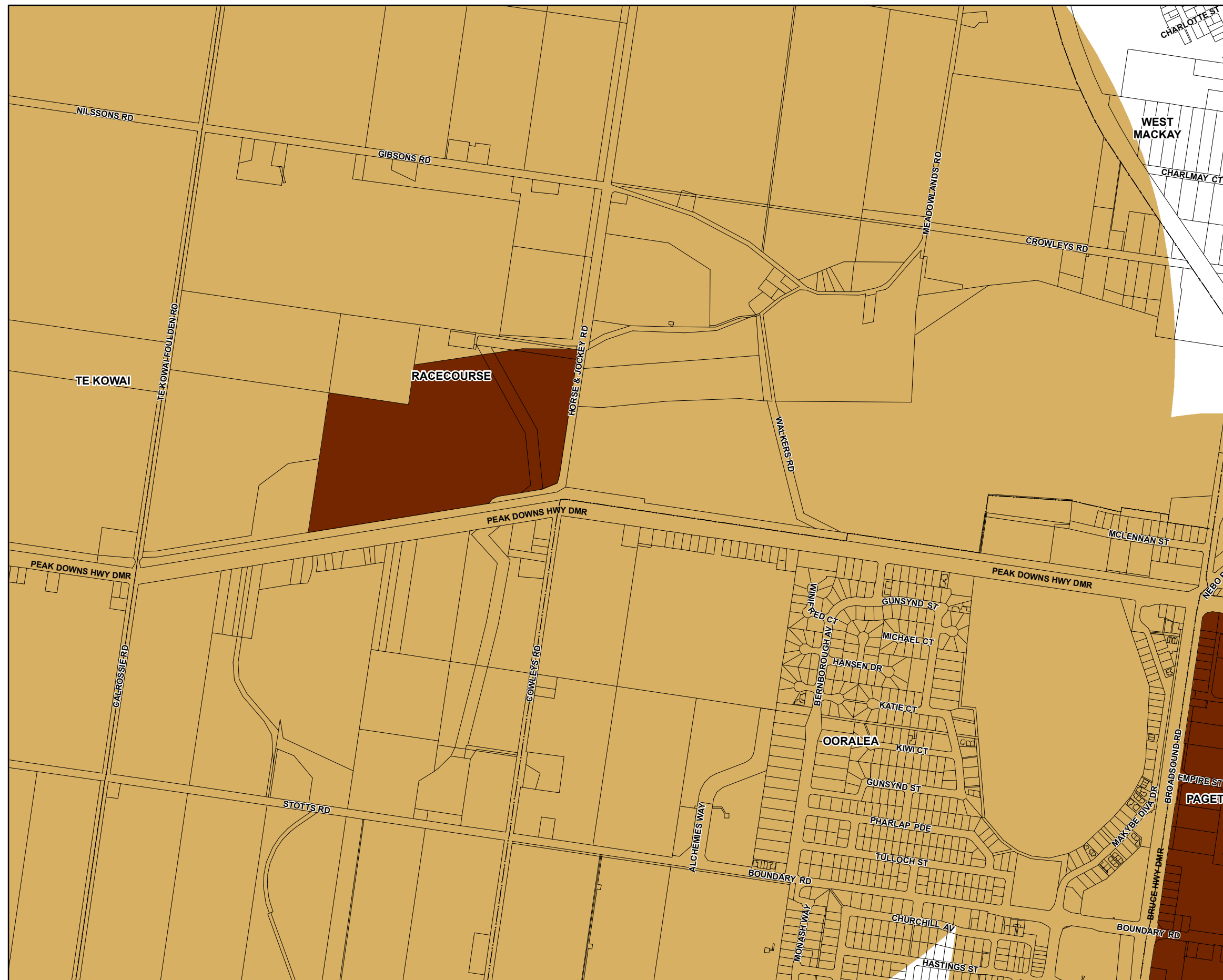
While every care is taken to ensure the accuracy of this product Mackay Regional Council makes no representations or warranties about the accuracy, reliability, completeness or suitability for any particular purpose and disclaims all responsibility and all liability (including without limitation, liability in negligence) or all expenses, losses, damages (including indirect or consequential damage) and costs you may incur as a result of this product being inaccurate or incomplete in any way or for any reason.

© Copyright Mackay Regional Council 2017
Gazettal Date: 30 June 2017
QPP Version 4.0
Geocentric Datum of Australia 1994 (GDA94)

Approx Scale @ A3 1:10000







**Extractive Resources and High
Impact Activities Overlay Map - EH - 37**





Natural Resources and Development Constraints

Key Resource Areas


-  KRA - Resource/processing Area
-  KRA - Separation area
-  KRA Transport route separation area
-  KRA - Transport route

High Impact Activity Areas





-  High Impact Activity
-  High Impact Activity Buffer

Non- KRA Quarries

-  Non-KRA Quarry
-  Non-KRA Quarry Buffer

-  Mining Tenements (Information only, no provisions in the overlay code)

Cadastre

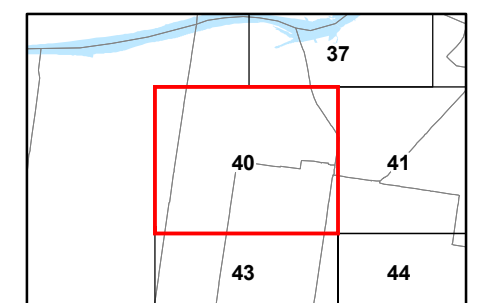
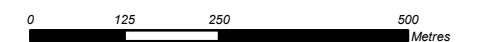
-  Local Government Boundary
-  Cadastre - June 2016 (Sourced DNRM)
-  Suburb or Locality
-  Waterway or Waterbody

Extractive Resource data as part of the Extractive Resources and High Impact Activities Overlay data was supplied by the Department of Natural Resources and Mines (DNRM) (dated 8 August 2014). All other data was created by Mackay Regional Council. This data is to be used as a guide only for planning purposes.

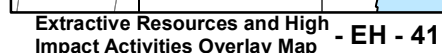
While every care is taken to ensure the accuracy of this product Mackay Regional Council makes no representations or warranties about the accuracy, reliability, completeness or suitability for any particular purpose and disclaims all responsibility and all liability (including without limitation, liability in negligence) or all expenses, losses, damages (including indirect or consequential damage) and costs you may incur as a result of this product being inaccurate or incomplete in any way or for any reason.

© Copyright Mackay Regional Council 2017
Gazettal Date: 30 June 2017
QPP Version 4.0
Geocentric Datum of Australia 1994 (GDA94)

Approx Scale @ A3 1:10000







**Extractive Resources and High
Impact Activities Overlay Map - EH - 40**







Natural Resources and Development Constraints

Key Resource Areas


-  KRA - Resource/processing Area
-  KRA - Separation area
-  KRA Transport route separation area
-  KRA - Transport route

High Impact Activity Areas





-  High Impact Activity
-  High Impact Activity Buffer

Non- KRA Quarries

-  Non-KRA Quarry
-  Non-KRA Quarry Buffer

-  Mining Tenements (Information only, no provisions in the overlay code)

Cadastre

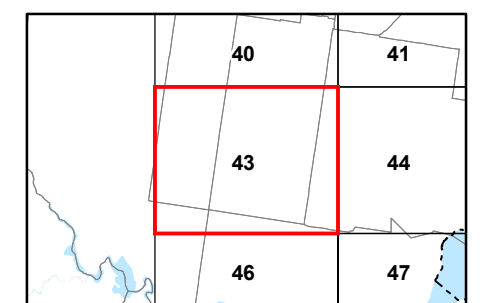
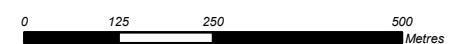
-  Local Government Boundary
-  Cadastre - June 2016 (Sourced DNRM)
-  Suburb or Locality
-  Waterway or Waterbody

Extractive Resource data as part of the Extractive Resources and High Impact Activities Overlay data was supplied by the Department of Natural Resources and Mines (DNRM) (dated 8 August 2014). All other data was created by Mackay Regional Council. This data is to be used as a guide only for planning purposes.

While every care is taken to ensure the accuracy of this product Mackay Regional Council makes no representations or warranties about the accuracy, reliability, completeness or suitability for any particular purpose and disclaims all responsibility and all liability (including without limitation, liability in negligence) or all expenses, losses, damages (including indirect or consequential damage) and costs you may incur as a result of this product being inaccurate or incomplete in any way or for any reason.

© Copyright Mackay Regional Council 2017
Gazettal Date: 30 June 2017
QPP Version 4.0
Geocentric Datum of Australia 1994 (GDA94)

Approx Scale @ A3 1:10000







**Extractive Resources and High
Impact Activities Overlay Map - EH - 43**





Natural Resources and Development Constraints



Key Resource Areas


-  KRA - Resource/processing Area
-  KRA - Separation area
-  KRA Transport route separation area
-  KRA - Transport route

High Impact Activity Areas





-  High Impact Activity
-  High Impact Activity Buffer

Non- KRA Quarries

-  Non-KRA Quarry
-  Non-KRA Quarry Buffer

-  Mining Tenements (Information only, no provisions in the overlay code)

Cadastre

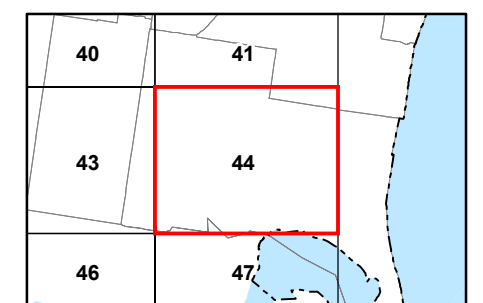
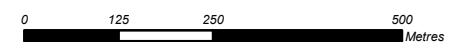
-  Local Government Boundary
-  Cadastre - June 2016 (Sourced DNRM)
-  Suburb or Locality
-  Waterway or Waterbody

Extractive Resource data as part of the Extractive Resources and High Impact Activities Overlay data was supplied by the Department of Natural Resources and Mines (DNRM) (dated 8 August 2014). All other data was created by Mackay Regional Council. This data is to be used as a guide only for planning purposes.

While every care is taken to ensure the accuracy of this product Mackay Regional Council makes no representations or warranties about the accuracy, reliability, completeness or suitability for any particular purpose and disclaims all responsibility and all liability (including without limitation, liability in negligence) or all expenses, losses, damages (including indirect or consequential damage) and costs you may incur as a result of this product being inaccurate or incomplete in any way or for any reason.

© Copyright Mackay Regional Council 2017
Gazettal Date: 30 June 2017
QPP Version 4.0
Geocentric Datum of Australia 1994 (GDA94)

Approx Scale @ A3 1:10000







Extractive Resources and High
Impact Activities Overlay Map - EH - 44





Natural Resources and Development Constraints

Key Resource Areas


-  KRA - Resource/processing Area
-  KRA - Separation area
-  KRA Transport route separation area
-  KRA - Transport route

High Impact Activity Areas





-  High Impact Activity
-  High Impact Activity Buffer

Non- KRA Quarries

-  Non-KRA Quarry
-  Non-KRA Quarry Buffer

-  Mining Tenements (Information only, no provisions in the overlay code)

Cadastre

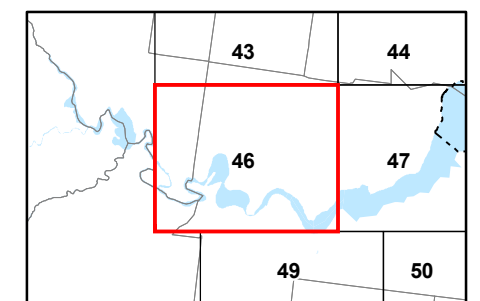
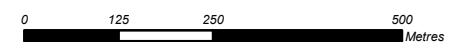
-  Local Government Boundary
-  Cadastre - June 2016 (Sourced DNRM)
-  Suburb or Locality
-  Waterway or Waterbody

Extractive Resource data as part of the Extractive Resources and High Impact Activities Overlay data was supplied by the Department of Natural Resources and Mines (DNRM) (dated 8 August 2014). All other data was created by Mackay Regional Council. This data is to be used as a guide only for planning purposes.

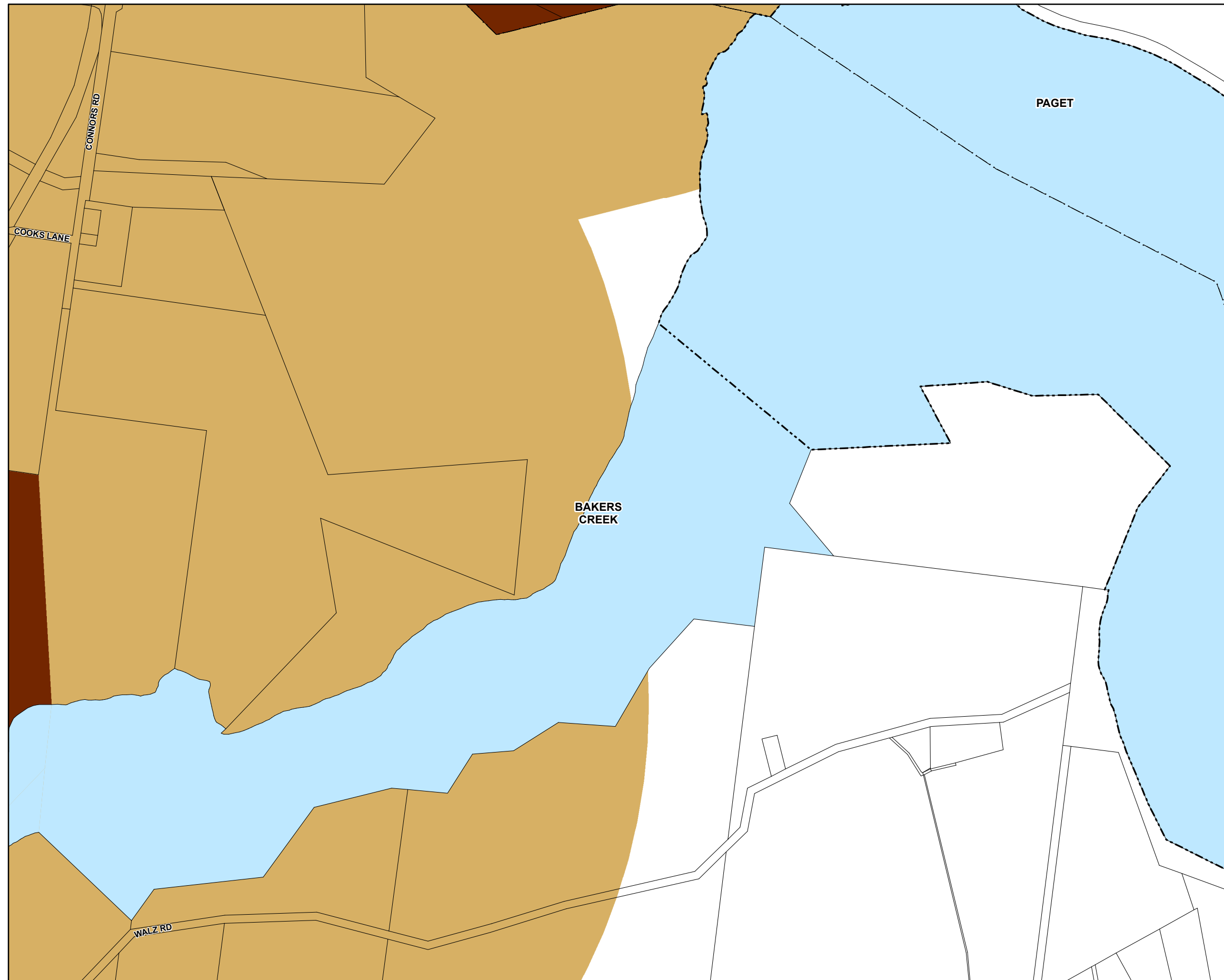
While every care is taken to ensure the accuracy of this product Mackay Regional Council makes no representations or warranties about the accuracy, reliability, completeness or suitability for any particular purpose and disclaims all responsibility and all liability (including without limitation, liability in negligence) or all expenses, losses, damages (including indirect or consequential damage) and costs you may incur as a result of this product being inaccurate or incomplete in any way or for any reason.

© Copyright Mackay Regional Council 2017
Gazettal Date: 30 June 2017
QPP Version 4.0
Geocentric Datum of Australia 1994 (GDA94)

Approx Scale @ A3 1:10000







**Extractive Resources and High
Impact Activities Overlay Map - EH - 46**





Natural Resources and Development Constraints

Key Resource Areas


-  KRA - Resource/processing Area
-  KRA - Separation area
-  KRA Transport route separation area
-  KRA - Transport route

High Impact Activity Areas





-  High Impact Activity
-  High Impact Activity Buffer

Non- KRA Quarries

-  Non-KRA Quarry
-  Non-KRA Quarry Buffer

-  Mining Tenements (Information only, no provisions in the overlay code)

Cadastre

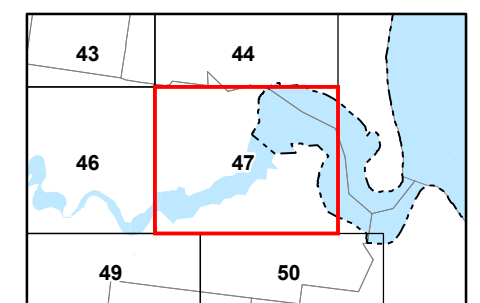
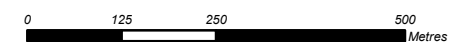
-  Local Government Boundary
-  Cadastre - June 2016 (Sourced DNRM)
-  Suburb or Locality
-  Waterway or Waterbody

Extractive Resource data as part of the Extractive Resources and High Impact Activities Overlay data was supplied by the Department of Natural Resources and Mines (DNRM) (dated 8 August 2014). All other data was created by Mackay Regional Council. This data is to be used as a guide only for planning purposes.

While every care is taken to ensure the accuracy of this product Mackay Regional Council makes no representations or warranties about the accuracy, reliability, completeness or suitability for any particular purpose and disclaims all responsibility and all liability (including without limitation, liability in negligence) or all expenses, losses, damages (including indirect or consequential damage) and costs you may incur as a result of this product being inaccurate or incomplete in any way or for any reason.

© Copyright Mackay Regional Council 2017
Gazettal Date: 30 June 2017
QPP Version 4.0
Geocentric Datum of Australia 1994 (GDA94)

Approx Scale @ A3 1:10000







**Extractive Resources and High
Impact Activities Overlay Map - EH - 47**





Natural Resources and Development Constraints

Key Resource Areas


-  KRA - Resource/processing Area
-  KRA - Separation area
-  KRA Transport route separation area
-  KRA - Transport route

High Impact Activity Areas





-  High Impact Activity
-  High Impact Activity Buffer

Non- KRA Quarries

-  Non-KRA Quarry
-  Non-KRA Quarry Buffer

-  Mining Tenements (Information only, no provisions in the overlay code)

Cadastre

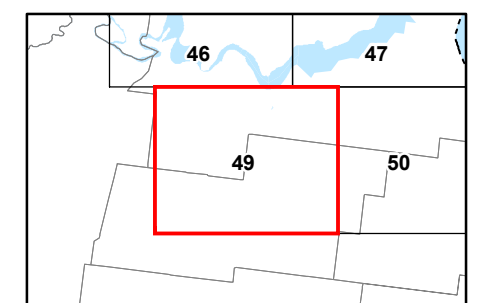
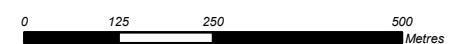
-  Local Government Boundary
-  Cadastre - June 2016 (Sourced DNRM)
-  Suburb or Locality
-  Waterway or Waterbody

Extractive Resource data as part of the Extractive Resources and High Impact Activities Overlay data was supplied by the Department of Natural Resources and Mines (DNRM) (dated 8 August 2014). All other data was created by Mackay Regional Council. This data is to be used as a guide only for planning purposes.

While every care is taken to ensure the accuracy of this product Mackay Regional Council makes no representations or warranties about the accuracy, reliability, completeness or suitability for any particular purpose and disclaims all responsibility and all liability (including without limitation, liability in negligence) or all expenses, losses, damages (including indirect or consequential damage) and costs you may incur as a result of this product being inaccurate or incomplete in any way or for any reason.

© Copyright Mackay Regional Council 2017
Gazettal Date: 30 June 2017
QPP Version 4.0
Geocentric Datum of Australia 1994 (GDA94)

Approx Scale @ A3 1:10000







**Extractive Resources and High
Impact Activities Overlay Map - EH - 49**





Natural Resources and Development Constraints

Key Resource Areas


-  KRA - Resource/processing Area
-  KRA - Separation area
-  KRA Transport route separation area
-  KRA - Transport route

High Impact Activity Areas





-  High Impact Activity
-  High Impact Activity Buffer

Non- KRA Quarries

-  Non-KRA Quarry
-  Non-KRA Quarry Buffer

-  Mining Tenements (Information only, no provisions in the overlay code)

Cadastre

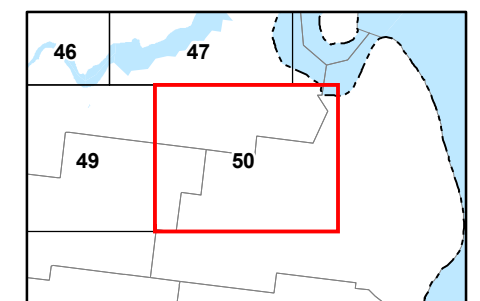
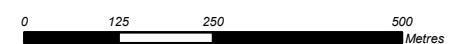
-  Local Government Boundary
-  Cadastre - June 2016 (Sourced DNRM)
-  Suburb or Locality
-  Waterway or Waterbody

Extractive Resource data as part of the Extractive Resources and High Impact Activities Overlay data was supplied by the Department of Natural Resources and Mines (DNRM) (dated 8 August 2014). All other data was created by Mackay Regional Council. This data is to be used as a guide only for planning purposes.

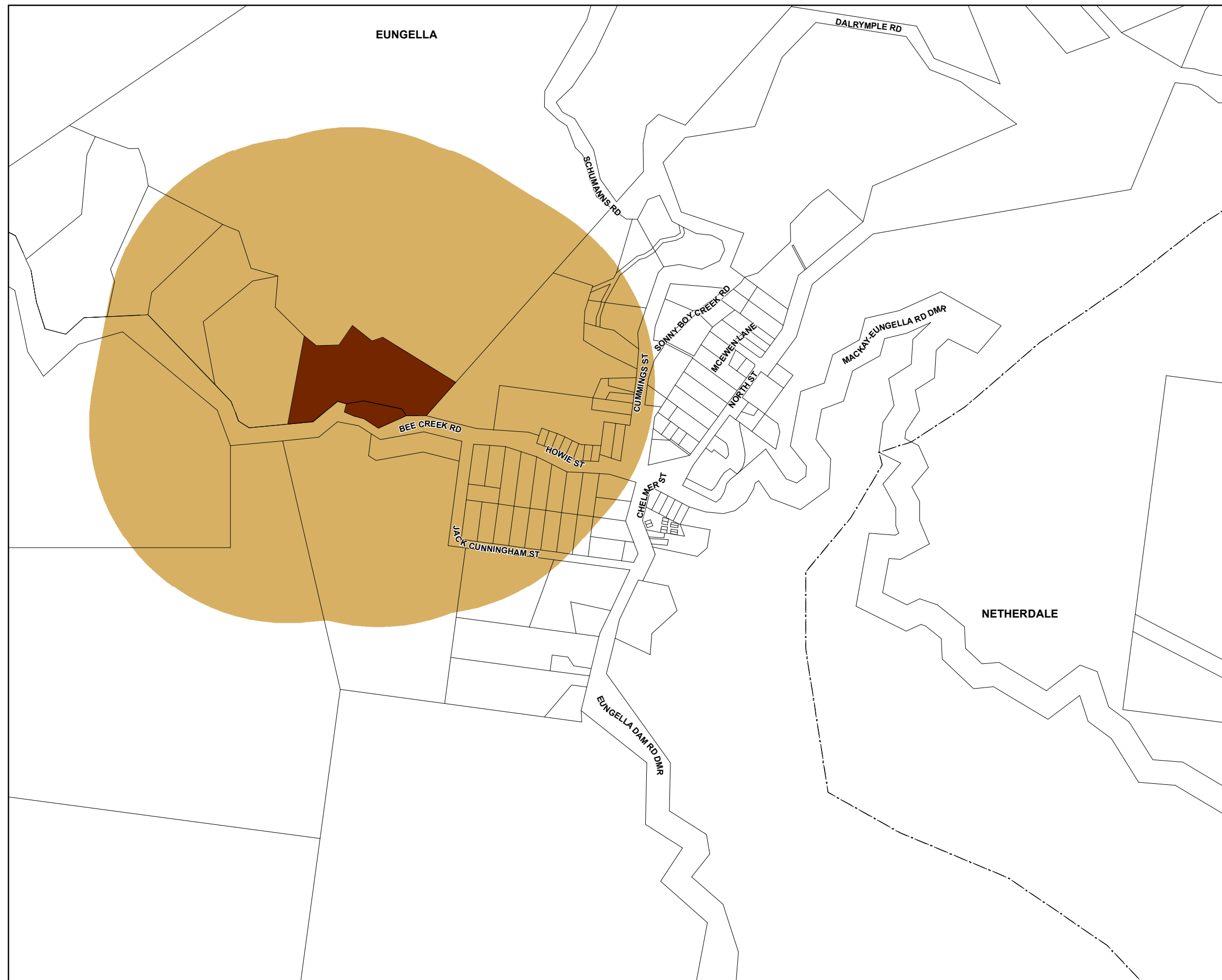
While every care is taken to ensure the accuracy of this product Mackay Regional Council makes no representations or warranties about the accuracy, reliability, completeness or suitability for any particular purpose and disclaims all responsibility and all liability (including without limitation, liability in negligence) or all expenses, losses, damages (including indirect or consequential damage) and costs you may incur as a result of this product being inaccurate or incomplete in any way or for any reason.

© Copyright Mackay Regional Council 2017
Gazettal Date: 30 June 2017
QPP Version 4.0
Geocentric Datum of Australia 1994 (GDA94)

Approx Scale @ A3 1:10000







**Extractive Resources and High
Impact Activities Overlay Map - EH - 50**





Natural Resources and Development Constraints

Key Resource Areas


-  KRA - Resource/processing Area
-  KRA - Separation area
-  KRA Transport route separation area
-  KRA - Transport route

High Impact Activity Areas





-  High Impact Activity
-  High Impact Activity Buffer

Non- KRA Quarries

-  Non-KRA Quarry
-  Non-KRA Quarry Buffer

-  Mining Tenements (Information only, no provisions in the overlay code)

Cadastre

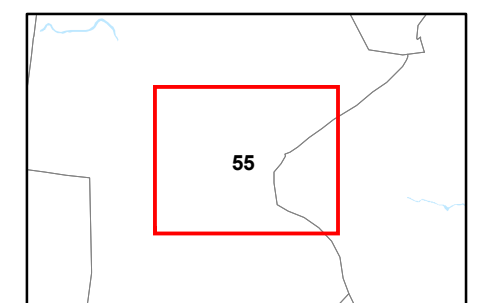
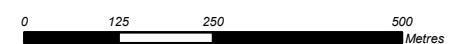
-  Local Government Boundary
-  Cadastre - June 2016 (Sourced DNRM)
-  Suburb or Locality
-  Waterway or Waterbody

Extractive Resource data as part of the Extractive Resources and High Impact Activities Overlay data was supplied by the Department of Natural Resources and Mines (DNRM) (dated 8 August 2014). All other data was created by Mackay Regional Council. This data is to be used as a guide only for planning purposes.

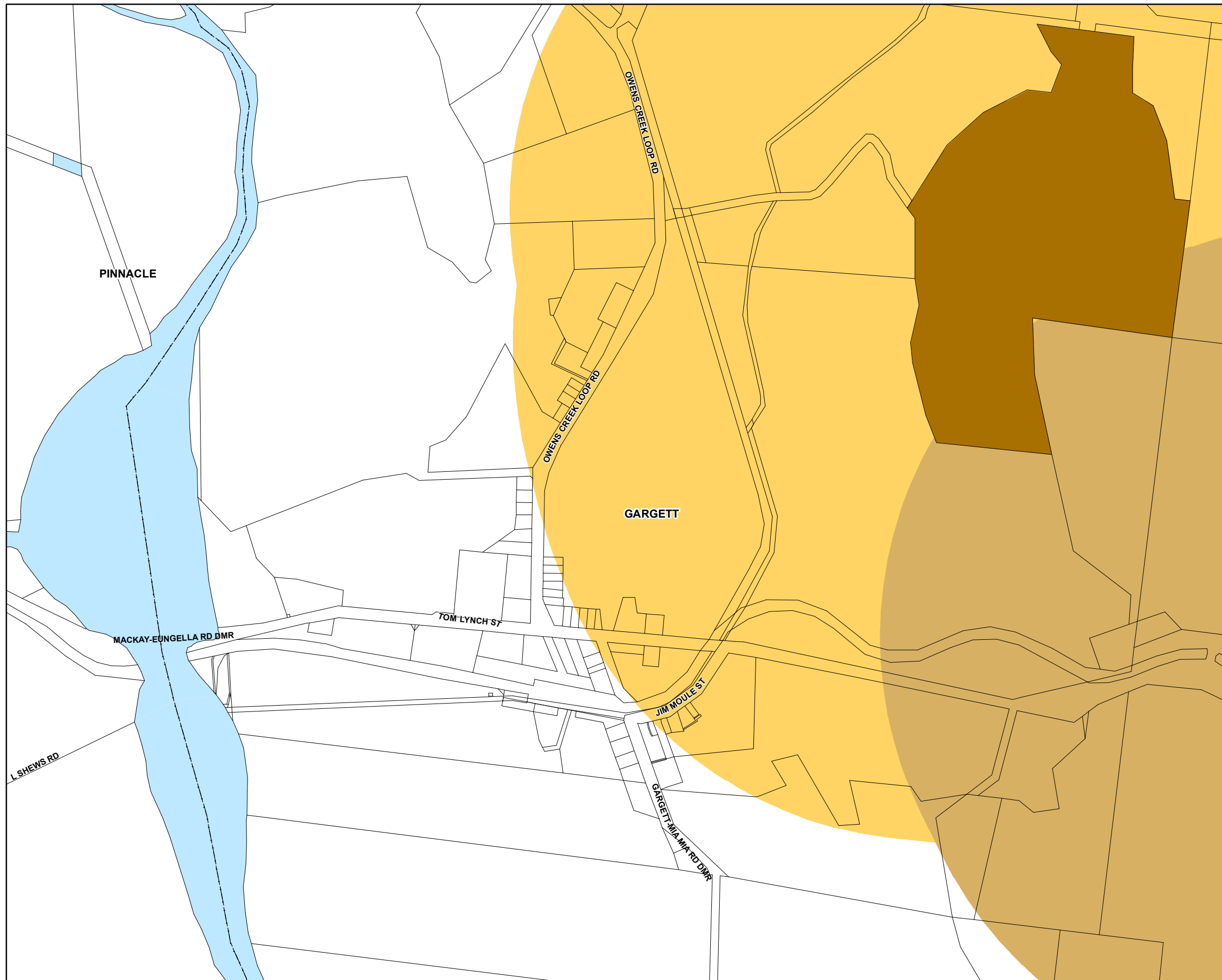
While every care is taken to ensure the accuracy of this product Mackay Regional Council makes no representations or warranties about the accuracy, reliability, completeness or suitability for any particular purpose and disclaims all responsibility and all liability (including without limitation, liability in negligence) or all expenses, losses, damages (including indirect or consequential damage) and costs you may incur as a result of this product being inaccurate or incomplete in any way or for any reason.

© Copyright Mackay Regional Council 2017
Gazettal Date: 30 June 2017
QPP Version 4.0
Geocentric Datum of Australia 1994 (GDA94)

Approx Scale @ A3 1:10000







**Extractive Resources and High
Impact Activities Overlay Map - EH - 55**





Natural Resources and Development Constraints



Key Resource Areas


-  KRA - Resource/processing Area
-  KRA - Separation area
-  KRA Transport route separation area
-  KRA - Transport route

High Impact Activity Areas





-  High Impact Activity
-  High Impact Activity Buffer

Non- KRA Quarries

-  Non-KRA Quarry
-  Non-KRA Quarry Buffer

-  Mining Tenements (Information only, no provisions in the overlay code)

Cadastre

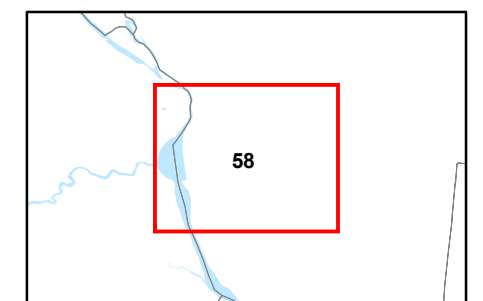
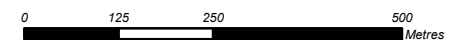
-  Local Government Boundary
-  Cadastre - June 2016 (Sourced DNRM)
-  Suburb or Locality
-  Waterway or Waterbody

Extractive Resource data as part of the Extractive Resources and High Impact Activities Overlay data was supplied by the Department of Natural Resources and Mines (DNRM) (dated 8 August 2014). All other data was created by Mackay Regional Council. This data is to be used as a guide only for planning purposes.

While every care is taken to ensure the accuracy of this product Mackay Regional Council makes no representations or warranties about the accuracy, reliability, completeness or suitability for any particular purpose and disclaims all responsibility and all liability (including without limitation, liability in negligence) or all expenses, losses, damages (including indirect or consequential damage) and costs you may incur as a result of this product being inaccurate or incomplete in any way or for any reason.

© Copyright Mackay Regional Council 2017
Gazettal Date: 30 June 2017
QPP Version 4.0
Geocentric Datum of Australia 1994 (GDA94)

Approx Scale @ A3 1:10000







**Extractive Resources and High
Impact Activities Overlay Map - EH - 58**





Natural Resources and Development Constraints

Key Resource Areas


-  KRA - Resource/processing Area
-  KRA - Separation area
-  KRA Transport route separation area
-  KRA - Transport route

High Impact Activity Areas





-  High Impact Activity
-  High Impact Activity Buffer

Non- KRA Quarries

-  Non-KRA Quarry
-  Non-KRA Quarry Buffer

-  Mining Tenements (Information only, no provisions in the overlay code)

Cadastre

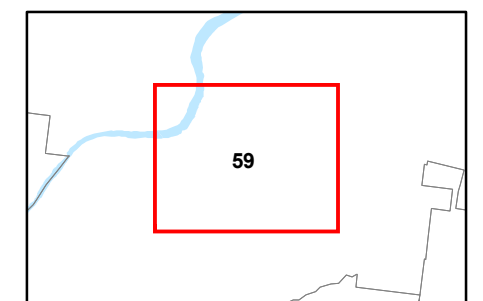
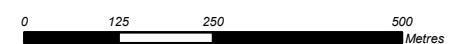
-  Local Government Boundary
-  Cadastre - June 2016 (Sourced DNRM)
-  Suburb or Locality
-  Waterway or Waterbody

Extractive Resource data as part of the Extractive Resources and High Impact Activities Overlay data was supplied by the Department of Natural Resources and Mines (DNRM) (dated 8 August 2014). All other data was created by Mackay Regional Council. This data is to be used as a guide only for planning purposes.

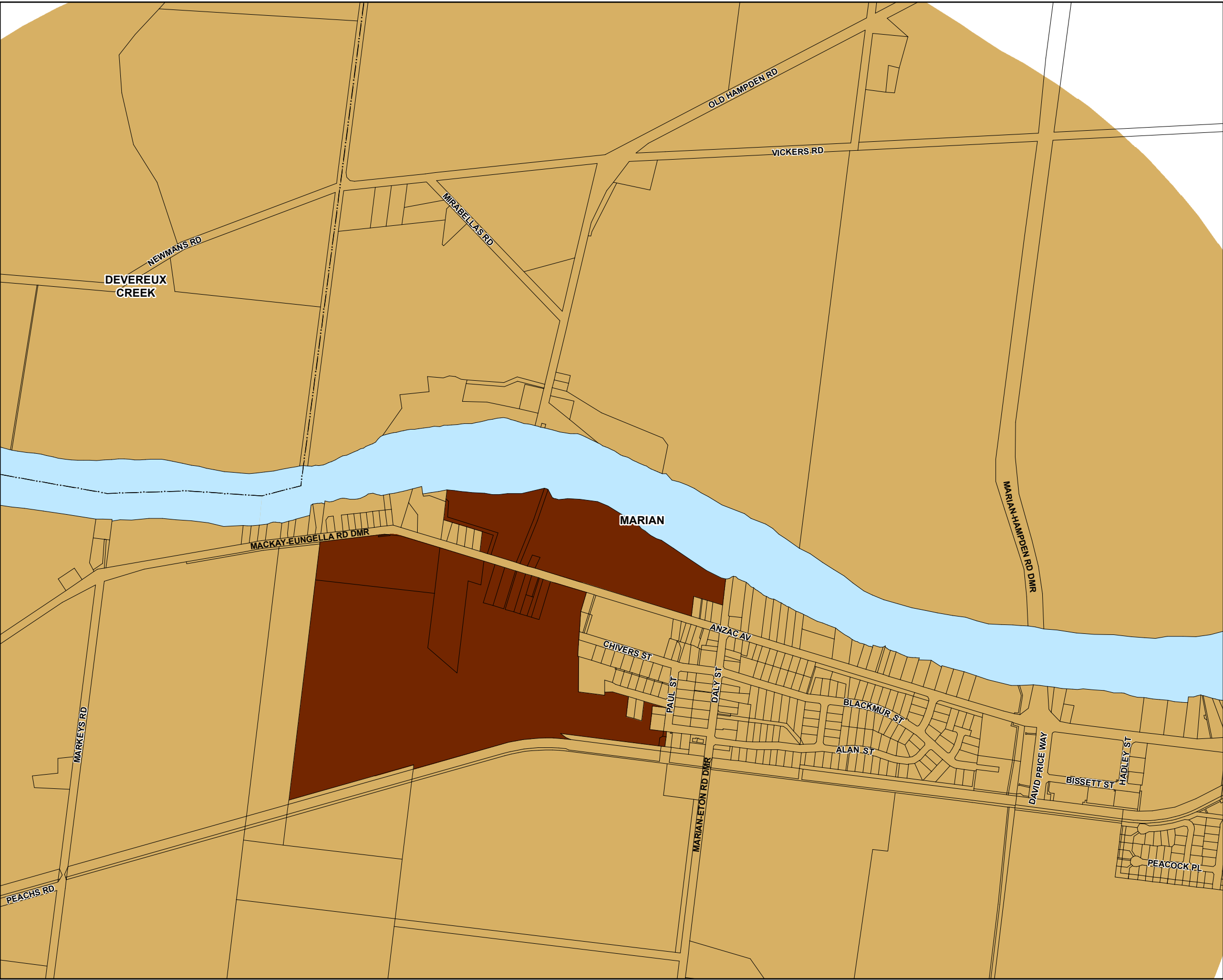
While every care is taken to ensure the accuracy of this product Mackay Regional Council makes no representations or warranties about the accuracy, reliability, completeness or suitability for any particular purpose and disclaims all responsibility and all liability (including without limitation, liability in negligence) or all expenses, losses, damages (including indirect or consequential damage) and costs you may incur as a result of this product being inaccurate or incomplete in any way or for any reason.

© Copyright Mackay Regional Council 2017
Gazettal Date: 30 June 2017
QPP Version 4.0
Geocentric Datum of Australia 1994 (GDA94)

Approx Scale @ A3 1:10000







**Extractive Resources and High
Impact Activities Overlay Map - EH - 59**





Natural Resources and Development Constraints



Key Resource Areas


-  KRA - Resource/processing Area
-  KRA - Separation area
-  KRA Transport route separation area
-  KRA - Transport route

High Impact Activity Areas





-  High Impact Activity
-  High Impact Activity Buffer

Non- KRA Quarries

-  Non-KRA Quarry
-  Non-KRA Quarry Buffer

-  Mining Tenements (Information only, no provisions in the overlay code)

Cadastre

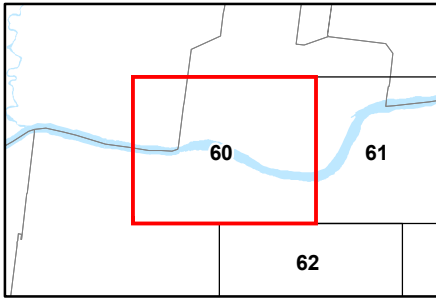
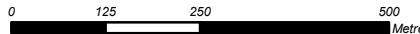
-  Local Government Boundary
-  Cadastre - June 2016 (Sourced DNRM)
-  Suburb or Locality
-  Waterway or Waterbody

Extractive Resource data as part of the Extractive Resources and High Impact Activities Overlay data was supplied by the Department of Natural Resources and Mines (DNRM) (dated 8 August 2014). All other data was created by Mackay Regional Council. This data is to be used as a guide only for planning purposes.

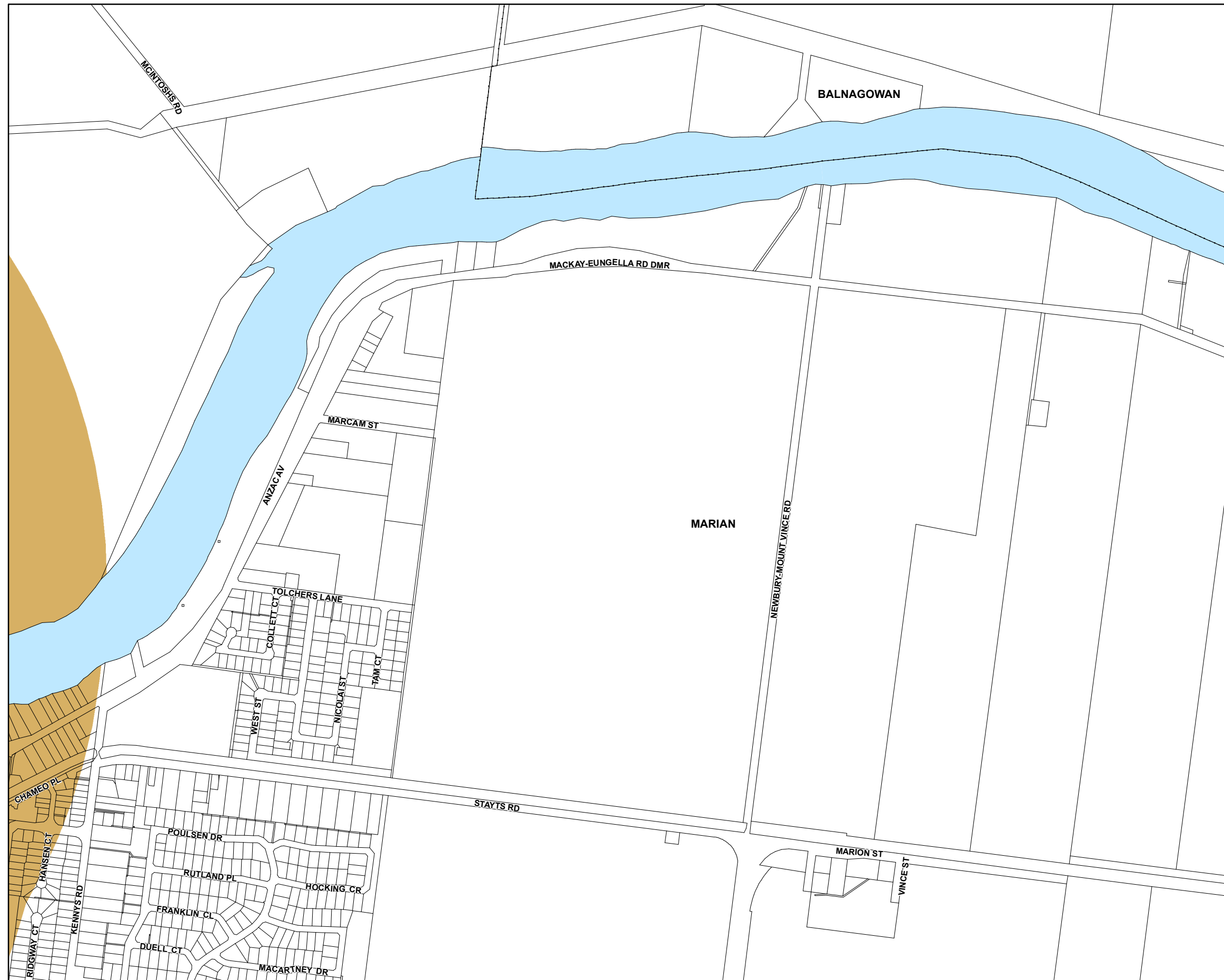
While every care is taken to ensure the accuracy of this product Mackay Regional Council makes no representations or warranties about the accuracy, reliability, completeness or suitability for any particular purpose and disclaims all responsibility and all liability (including without limitation, liability in negligence) or all expenses, losses, damages (including indirect or consequential damage) and costs you may incur as a result of this product being inaccurate or incomplete in any way or for any reason.

© Copyright Mackay Regional Council 2017
Gazettal Date: 30 June 2017
QPP Version 4.0
Geocentric Datum of Australia 1994 (GDA94)

Approx Scale @ A3 1:10000







**Extractive Resources and High
Impact Activities Overlay Map - EH - 60**





Natural Resources and Development Constraints

Key Resource Areas


-  KRA - Resource/processing Area
-  KRA - Separation area
-  KRA Transport route separation area
-  KRA - Transport route

High Impact Activity Areas





-  High Impact Activity
-  High Impact Activity Buffer

Non- KRA Quarries

-  Non-KRA Quarry
-  Non-KRA Quarry Buffer

-  Mining Tenements (Information only, no provisions in the overlay code)

Cadastre

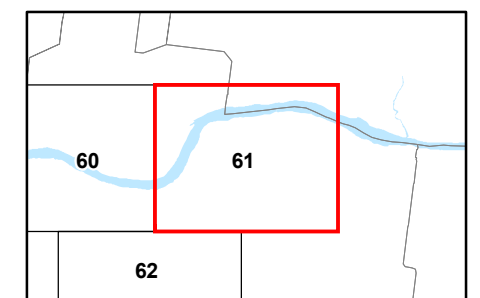
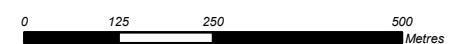
-  Local Government Boundary
-  Cadastre - June 2016 (Sourced DNRM)
-  Suburb or Locality
-  Waterway or Waterbody

Extractive Resource data as part of the Extractive Resources and High Impact Activities Overlay data was supplied by the Department of Natural Resources and Mines (DNRM) (dated 8 August 2014). All other data was created by Mackay Regional Council. This data is to be used as a guide only for planning purposes.

While every care is taken to ensure the accuracy of this product Mackay Regional Council makes no representations or warranties about the accuracy, reliability, completeness or suitability for any particular purpose and disclaims all responsibility and all liability (including without limitation, liability in negligence) or all expenses, losses, damages (including indirect or consequential damage) and costs you may incur as a result of this product being inaccurate or incomplete in any way or for any reason.

© Copyright Mackay Regional Council 2017
Gazettal Date: 30 June 2017
QPP Version 4.0
Geocentric Datum of Australia 1994 (GDA94)

Approx Scale @ A3 1:10000







**Extractive Resources and High
Impact Activities Overlay Map - EH - 61**





Natural Resources and Development Constraints



Key Resource Areas


-  KRA - Resource/processing Area
-  KRA - Separation area
-  KRA Transport route separation area
-  KRA - Transport route

High Impact Activity Areas





-  High Impact Activity
-  High Impact Activity Buffer

Non- KRA Quarries

-  Non-KRA Quarry
-  Non-KRA Quarry Buffer

-  Mining Tenements (Information only,
no provisions in the overlay code)

Cadastre

-  Local Government Boundary
-  Cadastre - June 2016 (Sourced DNRM)
-  Suburb or Locality
-  Waterway or Waterbody

Extractive Resource data as part of the Extractive Resources and High Impact Activities Overlay data was supplied by the Department of Natural Resources and Mines (DNRM) (dated 8 August 2014). All other data was created by Mackay Regional Council. This data is to be used as a guide only for planning purposes.

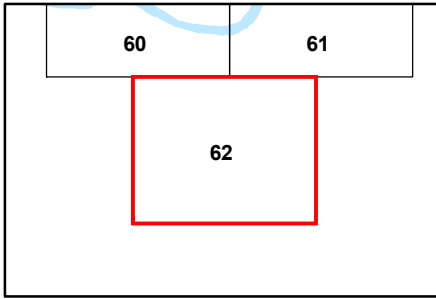
While every care is taken to ensure the accuracy of this product Mackay Regional Council makes no representations or warranties about the accuracy, reliability, completeness or suitability for any particular purpose and disclaims all responsibility and all liability (including without limitation, liability in negligence) or all expenses, losses, damages (including indirect or consequential damage) and costs you may incur as a result of this product being inaccurate or incomplete in any way or for any reason.

© Copyright Mackay Regional Council 2017
Gazettal Date: 30 June 2017
QPP Version 4.0
Geocentric Datum of Australia 1994 (GDA94)

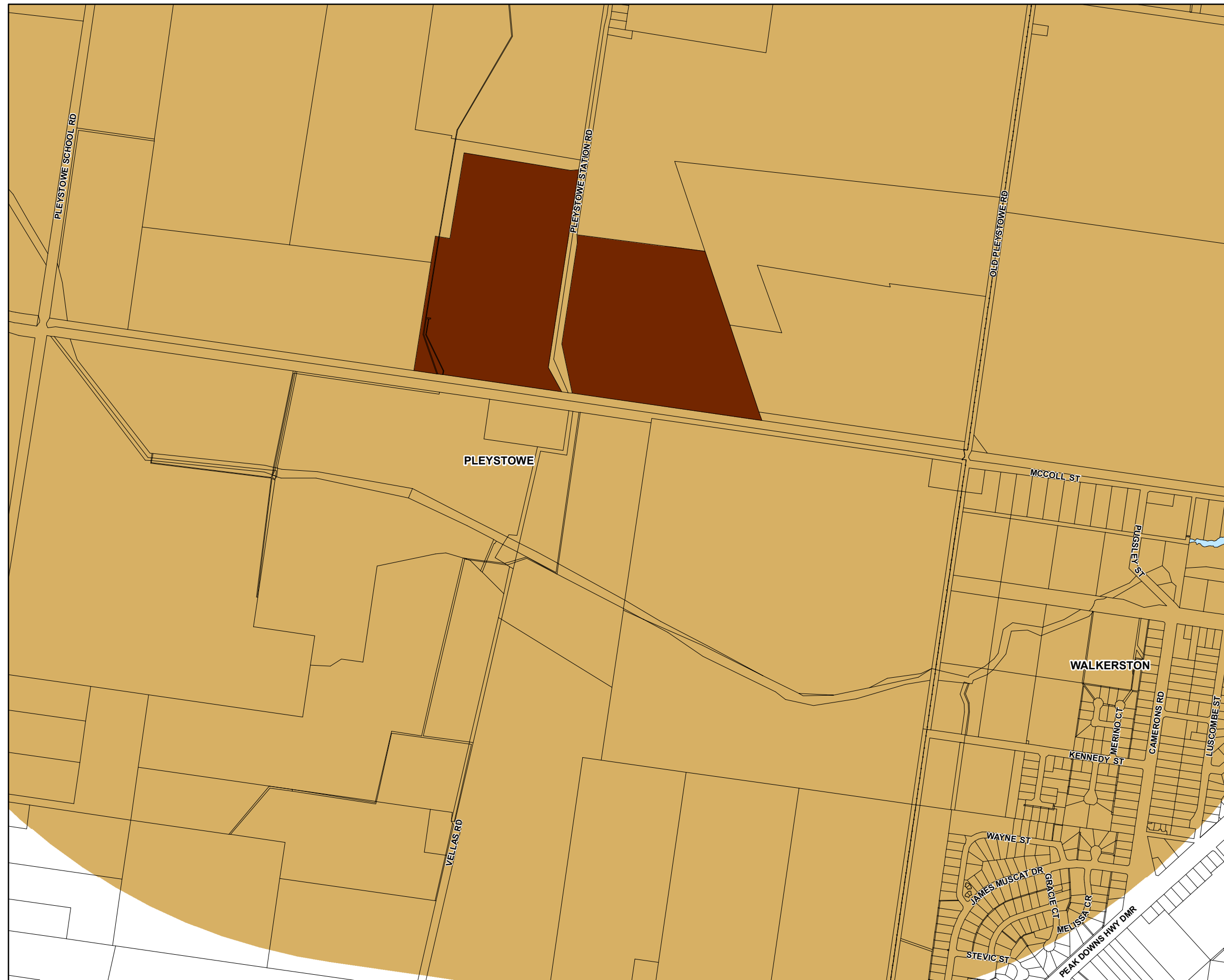
Approx Scale @ A3 1:10000



0 125 250 500
Metres







**Extractive Resources and High
Impact Activities Overlay Map - EH - 62**





Natural Resources and Development Constraints

Key Resource Areas


-  KRA - Resource/processing Area
-  KRA - Separation area
-  KRA Transport route separation area
-  KRA - Transport route

High Impact Activity Areas





-  High Impact Activity
-  High Impact Activity Buffer

Non- KRA Quarries

-  Non-KRA Quarry
-  Non-KRA Quarry Buffer

-  Mining Tenements (Information only, no provisions in the overlay code)

Cadastre

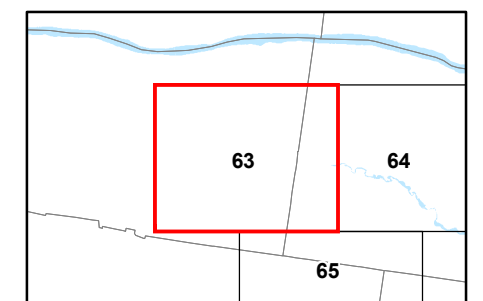
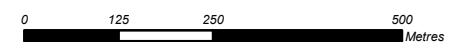
-  Local Government Boundary
-  Cadastre - June 2016 (Sourced DNRM)
-  Suburb or Locality
-  Waterway or Waterbody

Extractive Resource data as part of the Extractive Resources and High Impact Activities Overlay data was supplied by the Department of Natural Resources and Mines (DNRM) (dated 8 August 2014). All other data was created by Mackay Regional Council. This data is to be used as a guide only for planning purposes.

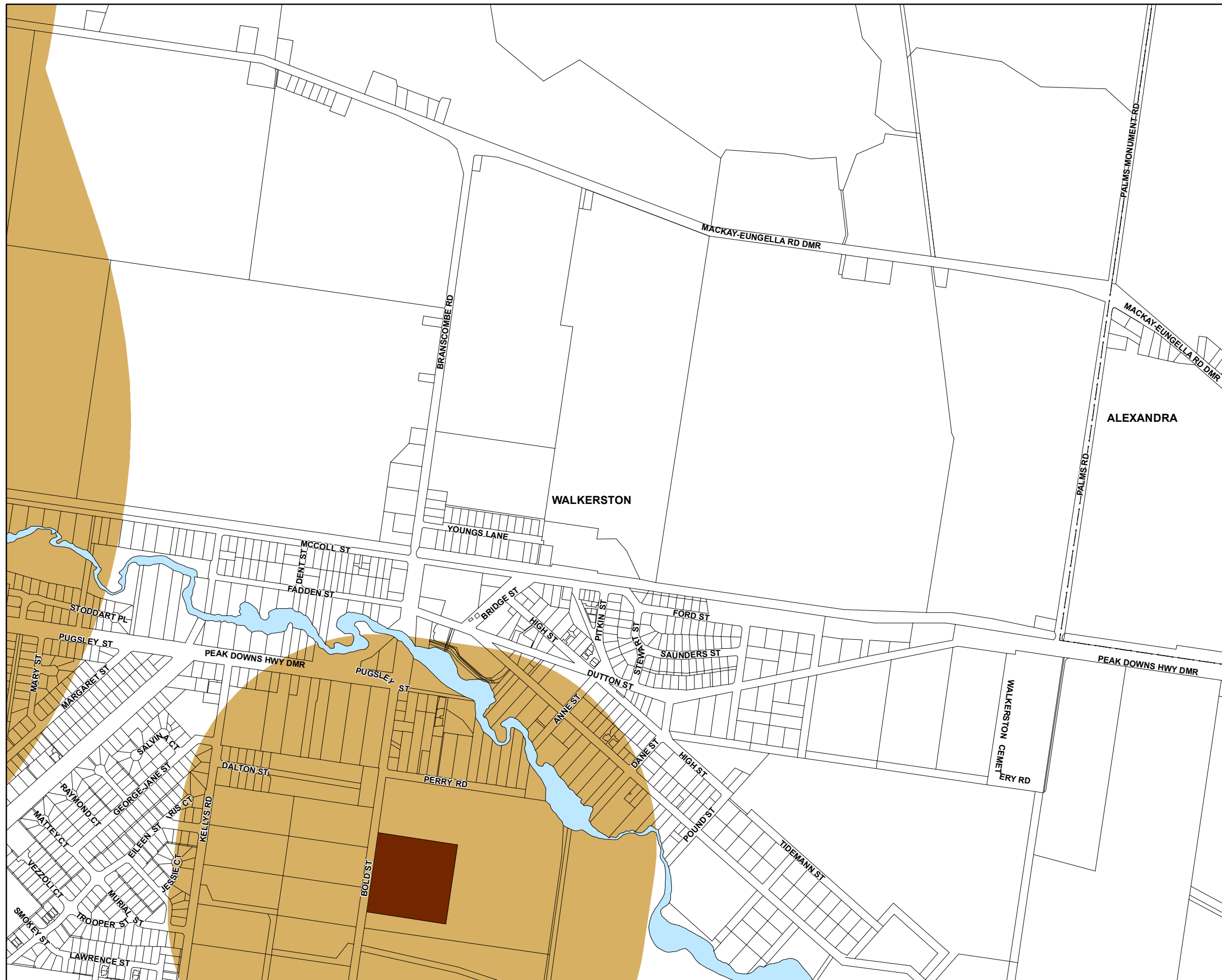
While every care is taken to ensure the accuracy of this product Mackay Regional Council makes no representations or warranties about the accuracy, reliability, completeness or suitability for any particular purpose and disclaims all responsibility and all liability (including without limitation, liability in negligence) or all expenses, losses, damages (including indirect or consequential damage) and costs you may incur as a result of this product being inaccurate or incomplete in any way or for any reason.

© Copyright Mackay Regional Council 2017
Gazettal Date: 30 June 2017
QPP Version 4.0
Geocentric Datum of Australia 1994 (GDA94)

Approx Scale @ A3 1:10000







**Extractive Resources and High
Impact Activities Overlay Map - EH - 63**





Natural Resources and Development Constraints

Key Resource Areas


-  KRA - Resource/processing Area
-  KRA - Separation area
-  KRA Transport route separation area
-  KRA - Transport route

High Impact Activity Areas





-  High Impact Activity
-  High Impact Activity Buffer

Non- KRA Quarries

-  Non-KRA Quarry
-  Non-KRA Quarry Buffer

-  Mining Tenements (Information only, no provisions in the overlay code)

Cadastre

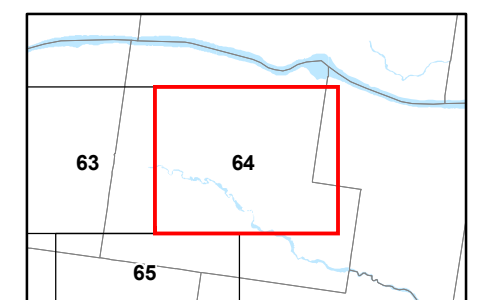
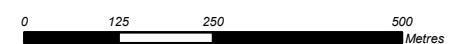
-  Local Government Boundary
-  Cadastre - June 2016 (Sourced DNRM)
-  Suburb or Locality
-  Waterway or Waterbody

Extractive Resource data as part of the Extractive Resources and High Impact Activities Overlay data was supplied by the Department of Natural Resources and Mines (DNRM) (dated 8 August 2014). All other data was created by Mackay Regional Council. This data is to be used as a guide only for planning purposes.

While every care is taken to ensure the accuracy of this product Mackay Regional Council makes no representations or warranties about the accuracy, reliability, completeness or suitability for any particular purpose and disclaims all responsibility and all liability (including without limitation, liability in negligence) or all expenses, losses, damages (including indirect or consequential damage) and costs you may incur as a result of this product being inaccurate or incomplete in any way or for any reason.

© Copyright Mackay Regional Council 2017
Gazettal Date: 30 June 2017
QPP Version 4.0
Geocentric Datum of Australia 1994 (GDA94)

Approx Scale @ A3 1:10000







**Extractive Resources and High
Impact Activities Overlay Map - EH - 64**





Natural Resources and Development Constraints

Key Resource Areas


-  KRA - Resource/processing Area
-  KRA - Separation area
-  KRA Transport route separation area
-  KRA - Transport route

High Impact Activity Areas





-  High Impact Activity
-  High Impact Activity Buffer

Non- KRA Quarries

-  Non-KRA Quarry
-  Non-KRA Quarry Buffer

-  Mining Tenements (Information only, no provisions in the overlay code)

Cadastre

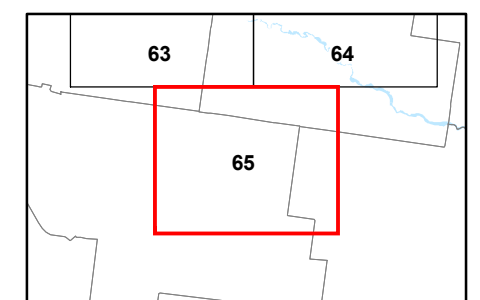
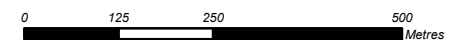
-  Local Government Boundary
-  Cadastre - June 2016 (Sourced DNRM)
-  Suburb or Locality
-  Waterway or Waterbody

Extractive Resource data as part of the Extractive Resources and High Impact Activities Overlay data was supplied by the Department of Natural Resources and Mines (DNRM) (dated 8 August 2014). All other data was created by Mackay Regional Council. This data is to be used as a guide only for planning purposes.

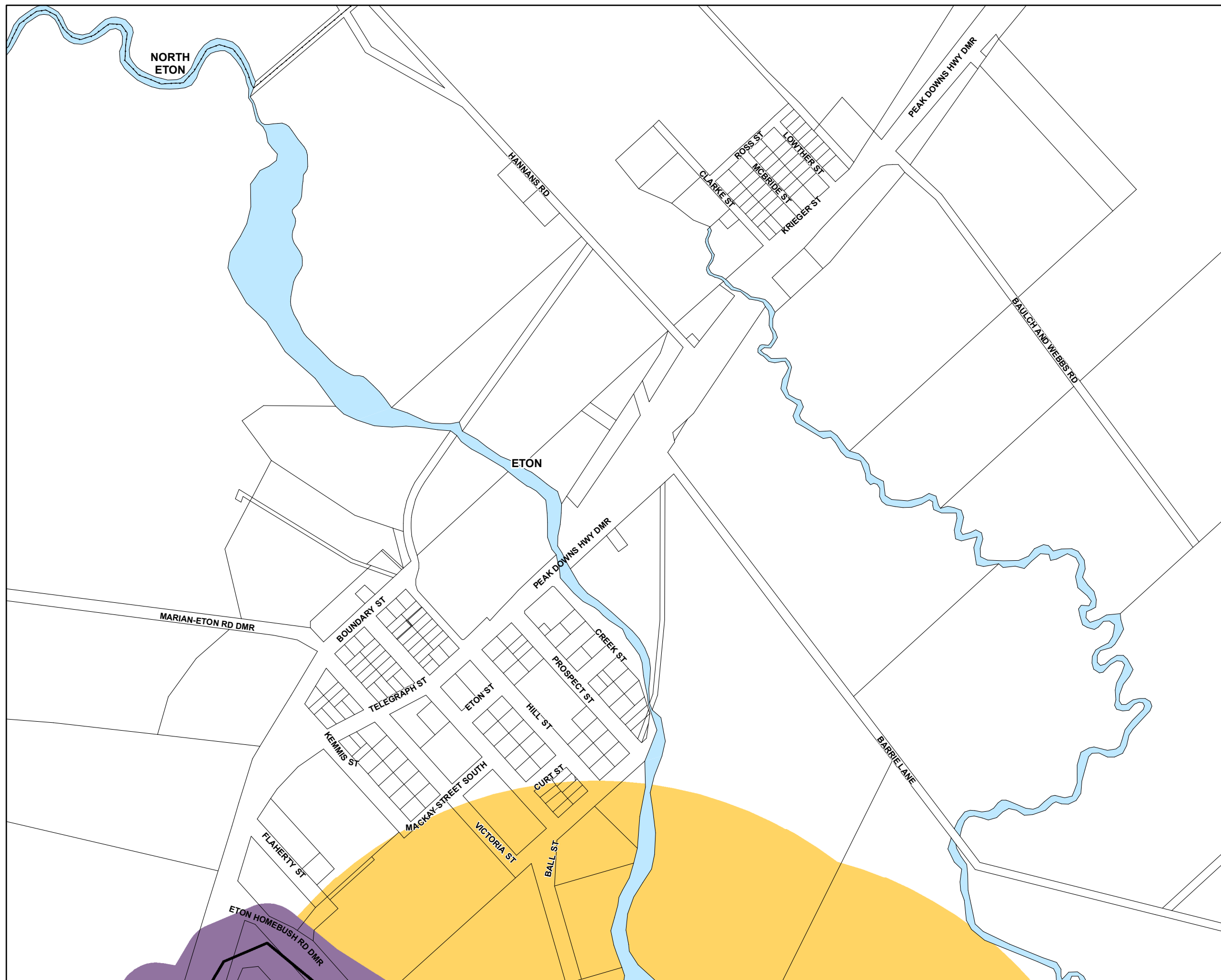
While every care is taken to ensure the accuracy of this product Mackay Regional Council makes no representations or warranties about the accuracy, reliability, completeness or suitability for any particular purpose and disclaims all responsibility and all liability (including without limitation, liability in negligence) or all expenses, losses, damages (including indirect or consequential damage) and costs you may incur as a result of this product being inaccurate or incomplete in any way or for any reason.

© Copyright Mackay Regional Council 2017
Gazettal Date: 30 June 2017
QPP Version 4.0
Geocentric Datum of Australia 1994 (GDA94)

Approx Scale @ A3 1:10000







**Extractive Resources and High
Impact Activities Overlay Map - EH - 65**





Natural Resources and Development Constraints

Key Resource Areas


-  KRA - Resource/processing Area
-  KRA - Separation area
-  KRA Transport route separation area
-  KRA - Transport route

High Impact Activity Areas





-  High Impact Activity
-  High Impact Activity Buffer

Non- KRA Quarries

-  Non-KRA Quarry
-  Non-KRA Quarry Buffer

-  Mining Tenements (Information only, no provisions in the overlay code)

Cadastre

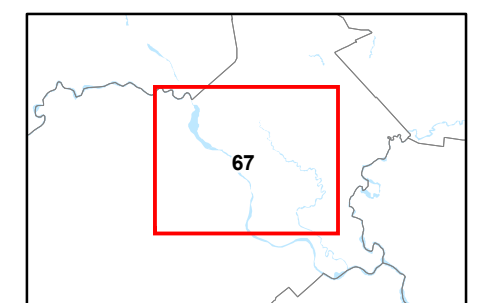
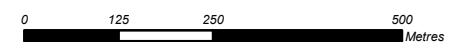
-  Local Government Boundary
-  Cadastre - June 2016 (Sourced DNRM)
-  Suburb or Locality
-  Waterway or Waterbody

Extractive Resource data as part of the Extractive Resources and High Impact Activities Overlay data was supplied by the Department of Natural Resources and Mines (DNRM) (dated 8 August 2014). All other data was created by Mackay Regional Council. This data is to be used as a guide only for planning purposes.

While every care is taken to ensure the accuracy of this product Mackay Regional Council makes no representations or warranties about the accuracy, reliability, completeness or suitability for any particular purpose and disclaims all responsibility and all liability (including without limitation, liability in negligence) or all expenses, losses, damages (including indirect or consequential damage) and costs you may incur as a result of this product being inaccurate or incomplete in any way or for any reason.

© Copyright Mackay Regional Council 2017
Gazettal Date: 30 June 2017
QPP Version 4.0
Geocentric Datum of Australia 1994 (GDA94)





Approx Scale @ A3 1:10000





**Extractive Resources and High
Impact Activities Overlay Map - EH - 67**

Natural Resources and Development Constraints



Key Resource Areas


-  KRA - Resource/processing Area
-  KRA - Separation area
-  KRA Transport route separation area
-  KRA - Transport route

High Impact Activity Areas





-  High Impact Activity
-  High Impact Activity Buffer

Non- KRA Quarries

-  Non-KRA Quarry
-  Non-KRA Quarry Buffer

-  Mining Tenements (Information only, no provisions in the overlay code)

Cadastre

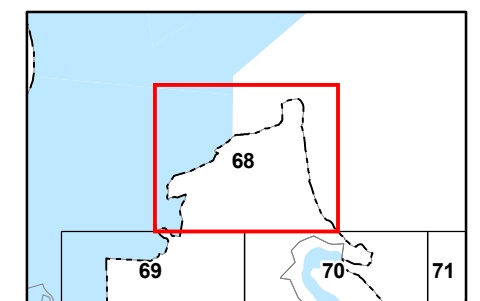
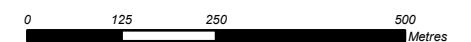
-  Local Government Boundary
-  Cadastre - June 2016 (Sourced DNRM)
-  Suburb or Locality
-  Waterway or Waterbody

Extractive Resource data as part of the Extractive Resources and High Impact Activities Overlay data was supplied by the Department of Natural Resources and Mines (DNRM) (dated 8 August 2014). All other data was created by Mackay Regional Council. This data is to be used as a guide only for planning purposes.

While every care is taken to ensure the accuracy of this product Mackay Regional Council makes no representations or warranties about the accuracy, reliability, completeness or suitability for any particular purpose and disclaims all responsibility and all liability (including without limitation, liability in negligence) or all expenses, losses, damages (including indirect or consequential damage) and costs you may incur as a result of this product being inaccurate or incomplete in any way or for any reason.

© Copyright Mackay Regional Council 2017
Gazettal Date: 30 June 2017
QPP Version 4.0
Geocentric Datum of Australia 1994 (GDA94)





Approx Scale @ A3 1:10000





**Extractive Resources and High
Impact Activities Overlay Map - EH - 68**

Natural Resources and Development Constraints



Key Resource Areas


-  KRA - Resource/processing Area
-  KRA - Separation area
-  KRA Transport route separation area
-  KRA - Transport route

High Impact Activity Areas





-  High Impact Activity
-  High Impact Activity Buffer

Non- KRA Quarries

-  Non-KRA Quarry
-  Non-KRA Quarry Buffer

-  Mining Tenements (Information only, no provisions in the overlay code)

Cadastre

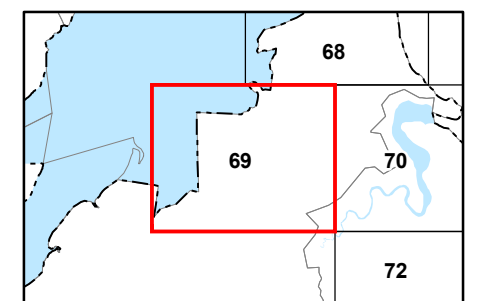
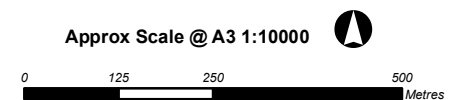
-  Local Government Boundary
-  Cadastre - June 2016 (Sourced DNRM)
-  Suburb or Locality
-  Waterway or Waterbody

Extractive Resource data as part of the Extractive Resources and High Impact Activities Overlay data was supplied by the Department of Natural Resources and Mines (DNRM) (dated 8 August 2014). All other data was created by Mackay Regional Council. This data is to be used as a guide only for planning purposes.

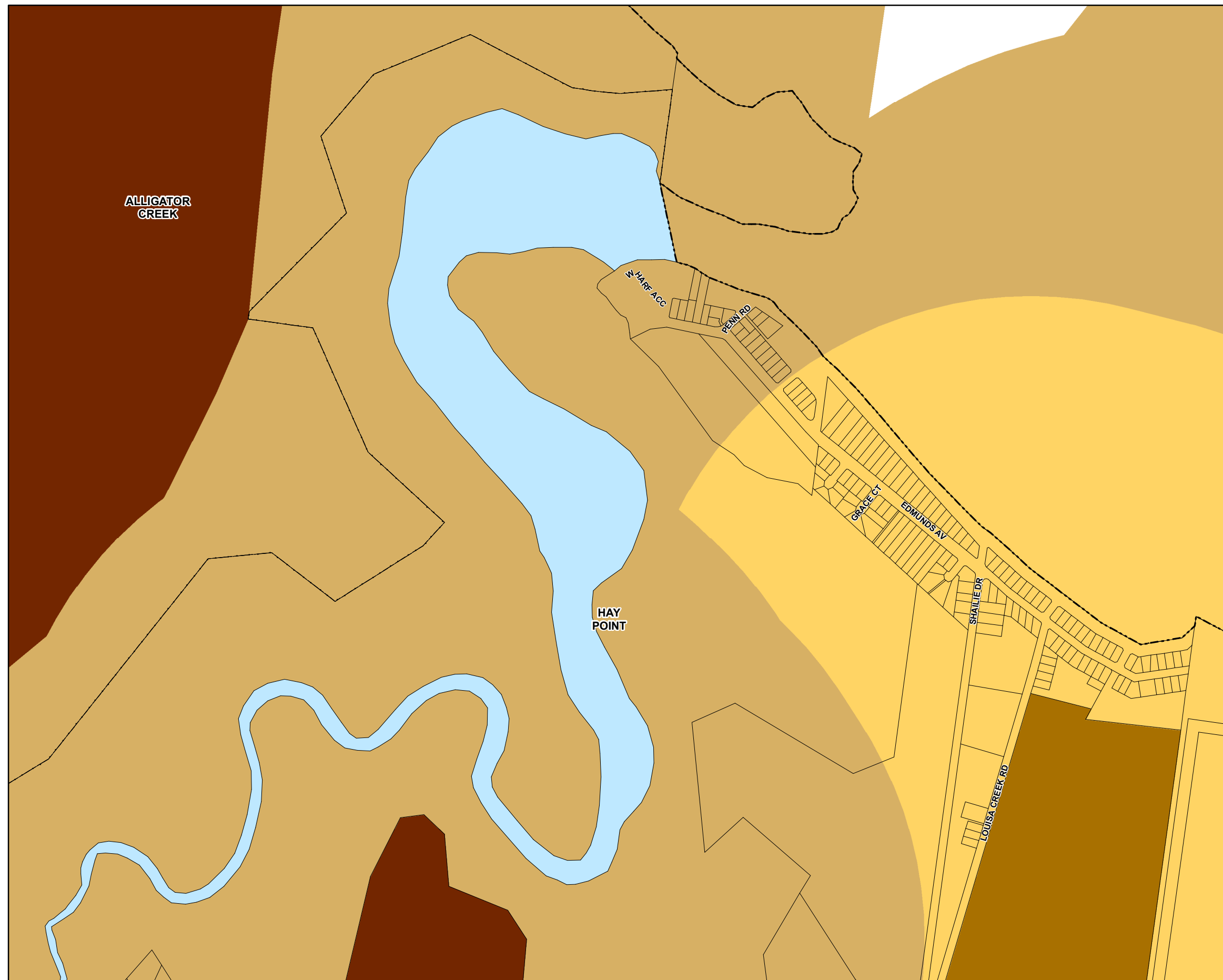
While every care is taken to ensure the accuracy of this product Mackay Regional Council makes no representations or warranties about the accuracy, reliability, completeness or suitability for any particular purpose and disclaims all responsibility and all liability (including without limitation, liability in negligence) or all expenses, losses, damages (including indirect or consequential damage) and costs you may incur as a result of this product being inaccurate or incomplete in any way or for any reason.

© Copyright Mackay Regional Council 2017
Gazettal Date: 30 June 2017
QPP Version 4.0
Geocentric Datum of Australia 1994 (GDA94)

Approx Scale @ A3 1:10000







Extractive Resources and High Impact Activities Overlay Map - EH - 69





Natural Resources and Development Constraints



Key Resource Areas


-  KRA - Resource/processing Area
-  KRA - Separation area
-  KRA Transport route separation area
-  KRA - Transport route

High Impact Activity Areas





-  High Impact Activity
-  High Impact Activity Buffer

Non- KRA Quarries

-  Non-KRA Quarry
-  Non-KRA Quarry Buffer

-  Mining Tenements (Information only, no provisions in the overlay code)

Cadastre

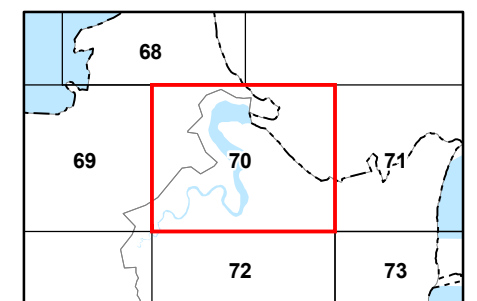
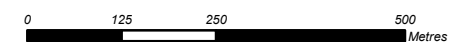
-  Local Government Boundary
-  Cadastre - June 2016 (Sourced DNRM)
-  Suburb or Locality
-  Waterway or Waterbody

Extractive Resource data as part of the Extractive Resources and High Impact Activities Overlay data was supplied by the Department of Natural Resources and Mines (DNRM) (dated 8 August 2014). All other data was created by Mackay Regional Council. This data is to be used as a guide only for planning purposes.

While every care is taken to ensure the accuracy of this product Mackay Regional Council makes no representations or warranties about the accuracy, reliability, completeness or suitability for any particular purpose and disclaims all responsibility and all liability (including without limitation, liability in negligence) or all expenses, losses, damages (including indirect or consequential damage) and costs you may incur as a result of this product being inaccurate or incomplete in any way or for any reason.

© Copyright Mackay Regional Council 2017
Gazettal Date: 30 June 2017
QPP Version 4.0
Geocentric Datum of Australia 1994 (GDA94)





Approx Scale @ A3 1:10000





**Extractive Resources and High
Impact Activities Overlay Map - EH - 70**

Natural Resources and Development Constraints



Key Resource Areas


-  KRA - Resource/processing Area
-  KRA - Separation area
-  KRA Transport route separation area
-  KRA - Transport route

High Impact Activity Areas





-  High Impact Activity
-  High Impact Activity Buffer

Non- KRA Quarries

-  Non-KRA Quarry
-  Non-KRA Quarry Buffer

-  Mining Tenements (Information only, no provisions in the overlay code)

Cadastre

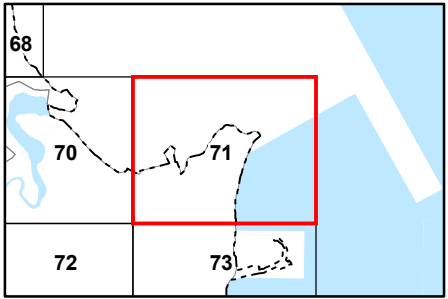
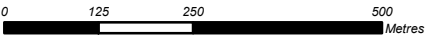
-  Local Government Boundary
-  Cadastre - June 2016 (Sourced DNRM)
-  Suburb or Locality
-  Waterway or Waterbody

Extractive Resource data as part of the Extractive Resources and High Impact Activities Overlay data was supplied by the Department of Natural Resources and Mines (DNRM) (dated 8 August 2014). All other data was created by Mackay Regional Council. This data is to be used as a guide only for planning purposes.

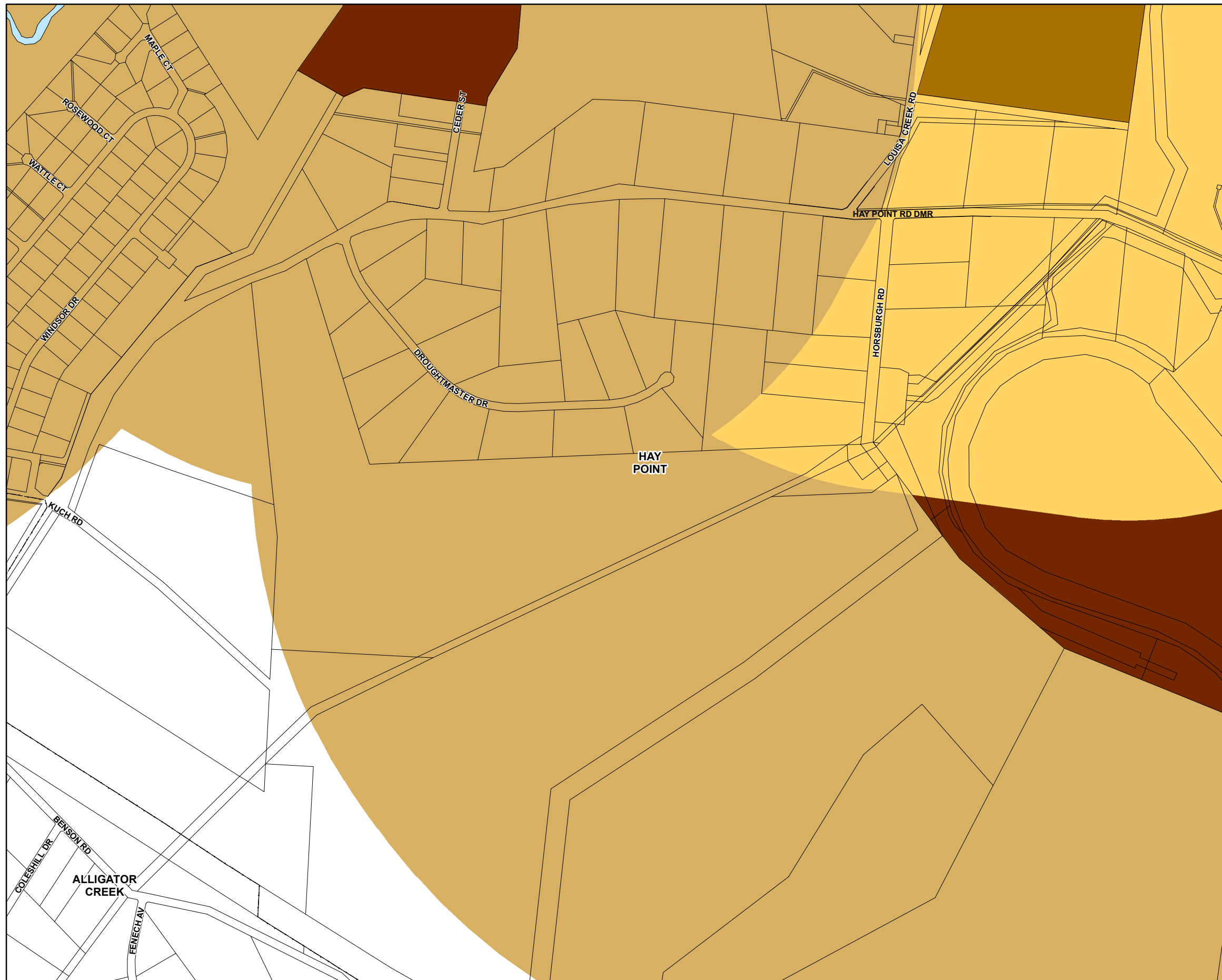
While every care is taken to ensure the accuracy of this product Mackay Regional Council makes no representations or warranties about the accuracy, reliability, completeness or suitability for any particular purpose and disclaims all responsibility and all liability (including without limitation, liability in negligence) or all expenses, losses, damages (including indirect or consequential damage) and costs you may incur as a result of this product being inaccurate or incomplete in any way or for any reason.

© Copyright Mackay Regional Council 2017
Gazettal Date: 30 June 2017
QPP Version 4.0
Geocentric Datum of Australia 1994 (GDA94)

Approx Scale @ A3 1:10000







**Extractive Resources and High
Impact Activities Overlay Map - EH - 71**





Natural Resources and Development Constraints

Key Resource Areas


-  KRA - Resource/processing Area
-  KRA - Separation area
-  KRA Transport route separation area
-  KRA - Transport route

High Impact Activity Areas





-  High Impact Activity
-  High Impact Activity Buffer

Non- KRA Quarries

-  Non-KRA Quarry
-  Non-KRA Quarry Buffer

-  Mining Tenements (Information only, no provisions in the overlay code)

Cadastre

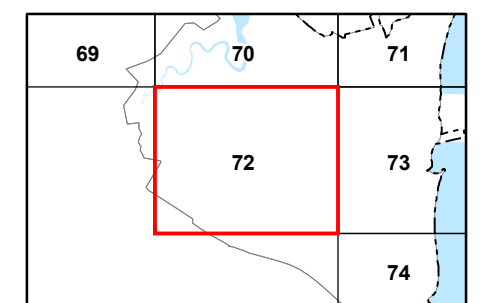

-  Local Government Boundary
-  Cadastre - June 2016 (Sourced DNRM)
-  Suburb or Locality
-  Waterway or Waterbody

Extractive Resource data as part of the Extractive Resources and High Impact Activities Overlay data was supplied by the Department of Natural Resources and Mines (DNRM) (dated 8 August 2014). All other data was created by Mackay Regional Council. This data is to be used as a guide only for planning purposes.

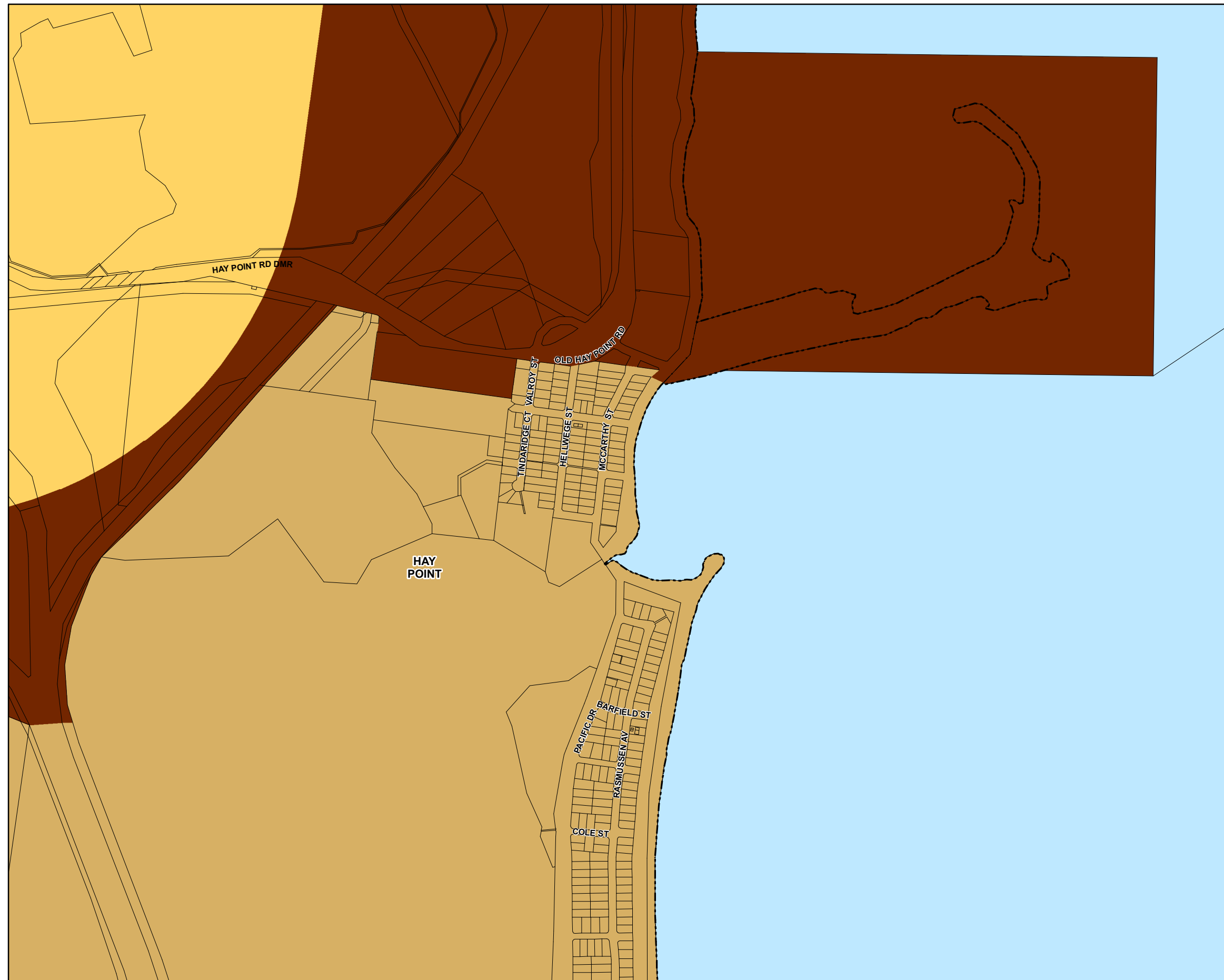
While every care is taken to ensure the accuracy of this product Mackay Regional Council makes no representations or warranties about the accuracy, reliability, completeness or suitability for any particular purpose and disclaims all responsibility and all liability (including without limitation, liability in negligence) or all expenses, losses, damages (including indirect or consequential damage) and costs you may incur as a result of this product being inaccurate or incomplete in any way or for any reason.

© Copyright Mackay Regional Council 2017
Gazettal Date: 30 June 2017
QPP Version 4.0
Geocentric Datum of Australia 1994 (GDA94)

Approx Scale @ A3 1:10000







**Extractive Resources and High
Impact Activities Overlay Map - EH - 72**





Natural Resources and Development Constraints



Key Resource Areas


-  KRA - Resource/processing Area
-  KRA - Separation area
-  KRA Transport route separation area
-  KRA - Transport route

High Impact Activity Areas





-  High Impact Activity
-  High Impact Activity Buffer

Non- KRA Quarries

-  Non-KRA Quarry
-  Non-KRA Quarry Buffer

-  Mining Tenements (Information only, no provisions in the overlay code)

Cadastre

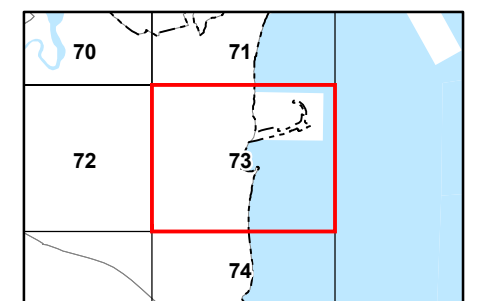
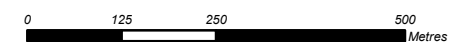
-  Local Government Boundary
-  Cadastre - June 2016 (Sourced DNRM)
-  Suburb or Locality
-  Waterway or Waterbody

Extractive Resource data as part of the Extractive Resources and High Impact Activities Overlay data was supplied by the Department of Natural Resources and Mines (DNRM) (dated 8 August 2014). All other data was created by Mackay Regional Council. This data is to be used as a guide only for planning purposes.

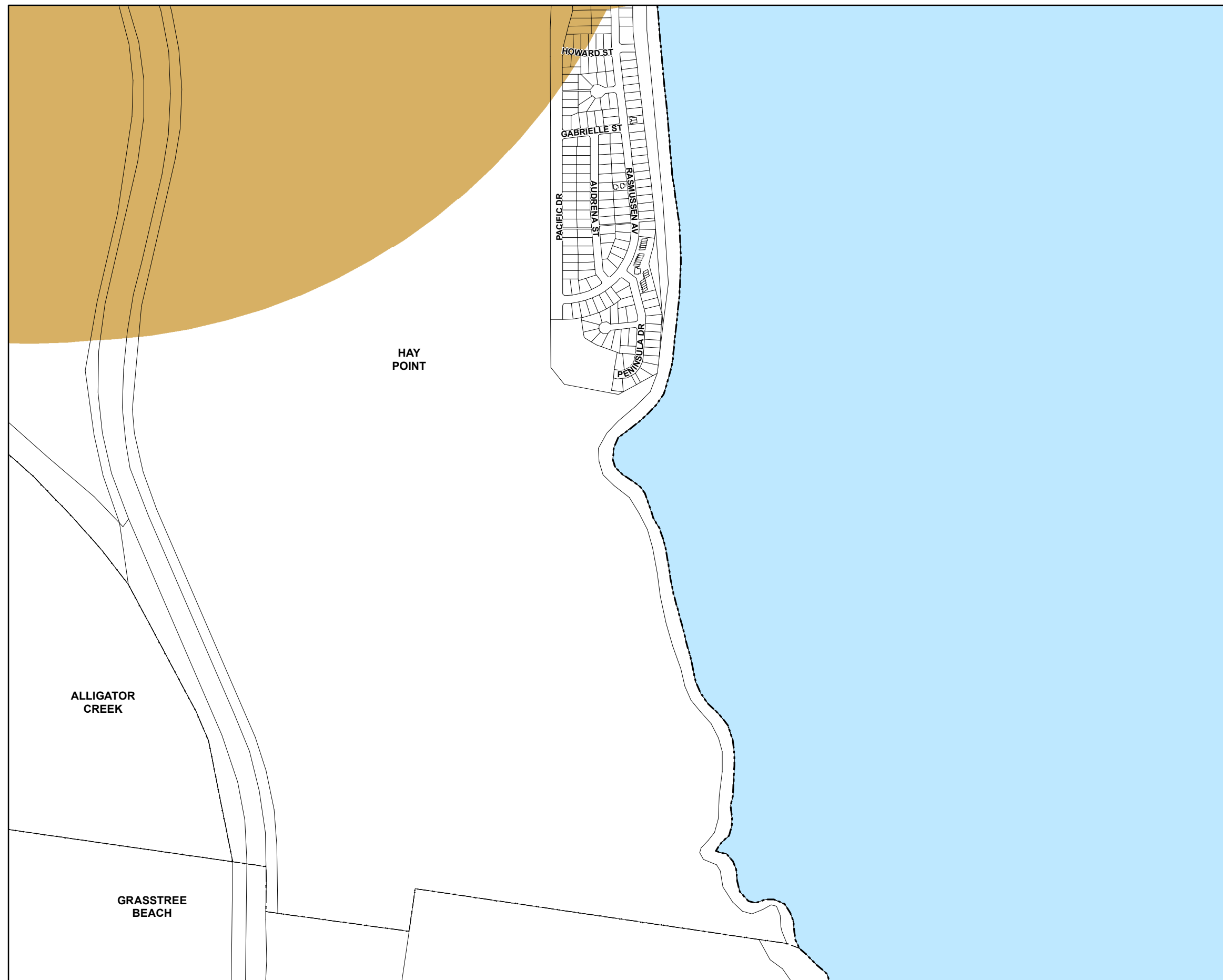
While every care is taken to ensure the accuracy of this product Mackay Regional Council makes no representations or warranties about the accuracy, reliability, completeness or suitability for any particular purpose and disclaims all responsibility and all liability (including without limitation, liability in negligence) or all expenses, losses, damages (including indirect or consequential damage) and costs you may incur as a result of this product being inaccurate or incomplete in any way or for any reason.

© Copyright Mackay Regional Council 2017
Gazettal Date: 30 June 2017
QPP Version 4.0
Geocentric Datum of Australia 1994 (GDA94)

Approx Scale @ A3 1:10000







**Extractive Resources and High
Impact Activities Overlay Map - EH - 73**





Natural Resources and Development Constraints

Key Resource Areas


-  KRA - Resource/processing Area
-  KRA - Separation area
-  KRA Transport route separation area
-  KRA - Transport route

High Impact Activity Areas





-  High Impact Activity
-  High Impact Activity Buffer

Non- KRA Quarries

-  Non-KRA Quarry
-  Non-KRA Quarry Buffer

-  Mining Tenements (Information only, no provisions in the overlay code)

Cadastre

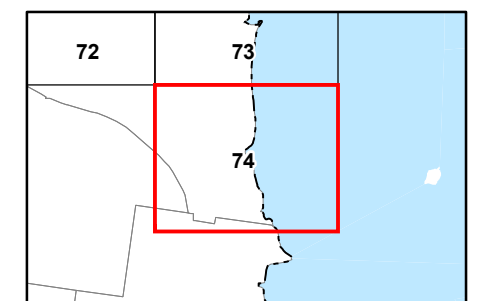
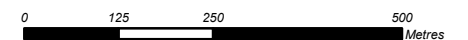
-  Local Government Boundary
-  Cadastre - June 2016 (Sourced DNRM)
-  Suburb or Locality
-  Waterway or Waterbody

Extractive Resource data as part of the Extractive Resources and High Impact Activities Overlay data was supplied by the Department of Natural Resources and Mines (DNRM) (dated 8 August 2014). All other data was created by Mackay Regional Council. This data is to be used as a guide only for planning purposes.

While every care is taken to ensure the accuracy of this product Mackay Regional Council makes no representations or warranties about the accuracy, reliability, completeness or suitability for any particular purpose and disclaims all responsibility and all liability (including without limitation, liability in negligence) or all expenses, losses, damages (including indirect or consequential damage) and costs you may incur as a result of this product being inaccurate or incomplete in any way or for any reason.

© Copyright Mackay Regional Council 2017
Gazettal Date: 30 June 2017
QPP Version 4.0
Geocentric Datum of Australia 1994 (GDA94)

Approx Scale @ A3 1:10000







**Extractive Resources and High
Impact Activities Overlay Map - EH - 74**





Natural Resources and Development Constraints

Key Resource Areas


-  KRA - Resource/processing Area
-  KRA - Separation area
-  KRA Transport route separation area
-  KRA - Transport route

High Impact Activity Areas





-  High Impact Activity
-  High Impact Activity Buffer

Non- KRA Quarries

-  Non-KRA Quarry
-  Non-KRA Quarry Buffer

-  Mining Tenements (Information only, no provisions in the overlay code)

Cadastral

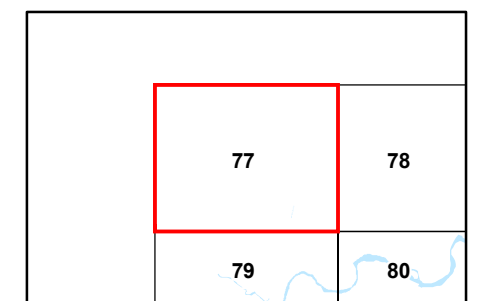

-  Local Government Boundary
-  Cadastral - June 2016 (Sourced DNRM)
-  Suburb or Locality
-  Waterway or Waterbody

Extractive Resource data as part of the Extractive Resources and High Impact Activities Overlay data was supplied by the Department of Natural Resources and Mines (DNRM) (dated 8 August 2014). All other data was created by Mackay Regional Council. This data is to be used as a guide only for planning purposes.

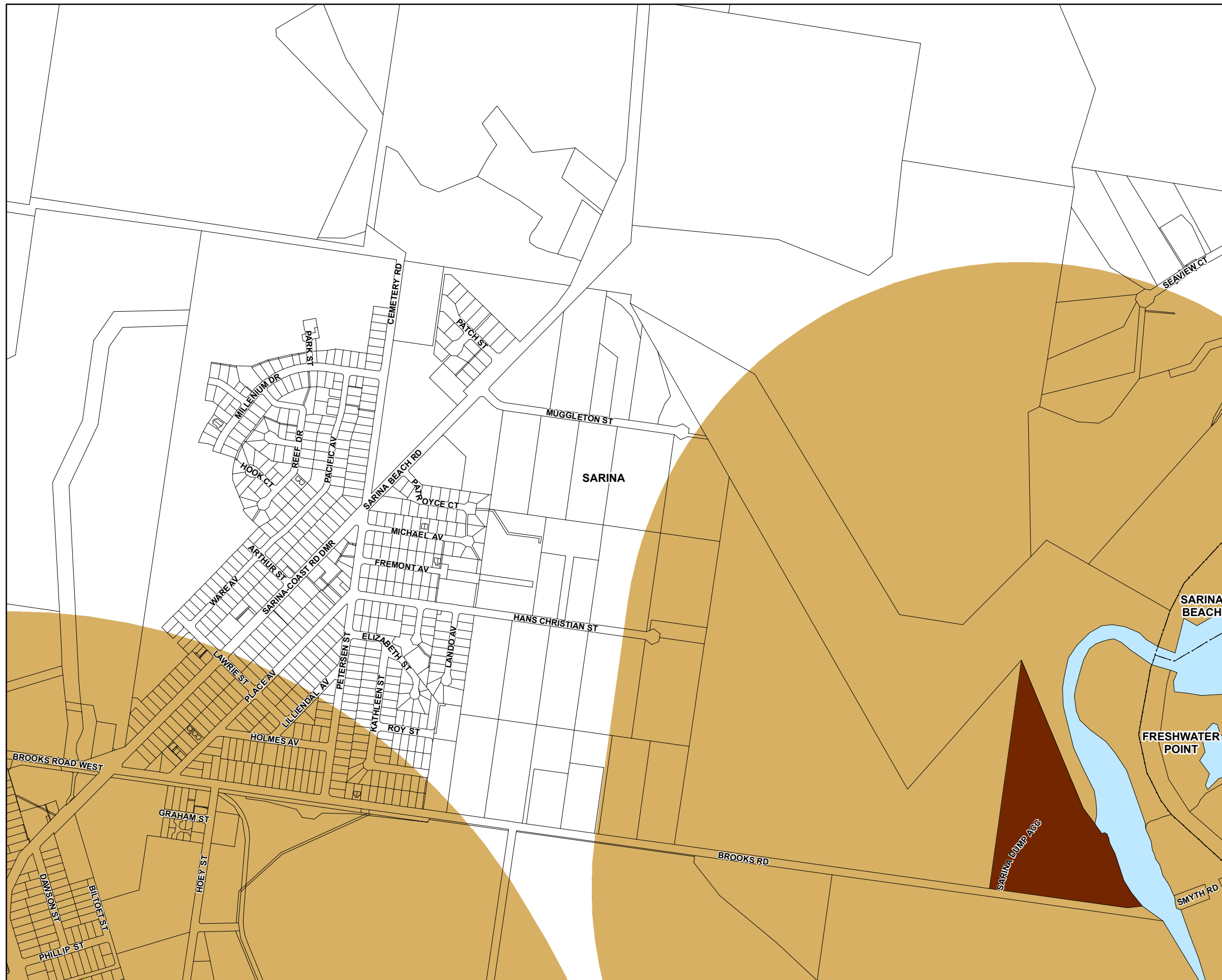
While every care is taken to ensure the accuracy of this product Mackay Regional Council makes no representations or warranties about the accuracy, reliability, completeness or suitability for any particular purpose and disclaims all responsibility and all liability (including without limitation, liability in negligence) or all expenses, losses, damages (including indirect or consequential damage) and costs you may incur as a result of this product being inaccurate or incomplete in any way or for any reason.

© Copyright Mackay Regional Council 2017
Gazetted Date: 30 June 2017
QPP Version 4.0
Geocentric Datum of Australia 1994 (GDA94)

Approx Scale @ A3 1:10000







**Extractive Resources and High
Impact Activities Overlay Map - EH - 77**





Natural Resources and Development Constraints



Key Resource Areas


-  KRA - Resource/processing Area
-  KRA - Separation area
-  KRA Transport route separation area
-  KRA - Transport route

High Impact Activity Areas





-  High Impact Activity
-  High Impact Activity Buffer

Non- KRA Quarries

-  Non-KRA Quarry
-  Non-KRA Quarry Buffer

-  Mining Tenements (Information only, no provisions in the overlay code)

Cadastre

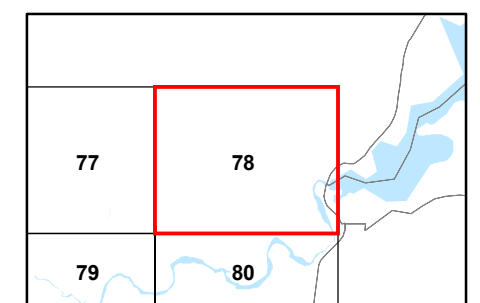
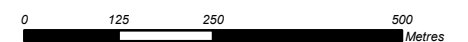
-  Local Government Boundary
-  Cadastre - June 2016 (Sourced DNRM)
-  Suburb or Locality
-  Waterway or Waterbody

Extractive Resource data as part of the Extractive Resources and High Impact Activities Overlay data was supplied by the Department of Natural Resources and Mines (DNRM) (dated 8 August 2014). All other data was created by Mackay Regional Council. This data is to be used as a guide only for planning purposes.

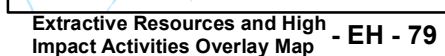
While every care is taken to ensure the accuracy of this product Mackay Regional Council makes no representations or warranties about the accuracy, reliability, completeness or suitability for any particular purpose and disclaims all responsibility and all liability (including without limitation, liability in negligence) or all expenses, losses, damages (including indirect or consequential damage) and costs you may incur as a result of this product being inaccurate or incomplete in any way or for any reason.

© Copyright Mackay Regional Council 2017
Gazettal Date: 30 June 2017
QPP Version 4.0
Geocentric Datum of Australia 1994 (GDA94)

Approx Scale @ A3 1:10000







Extractive Resources and High
Impact Activities Overlay Map - EH - 78







Natural Resources and Development Constraints



Key Resource Areas


-  KRA - Resource/processing Area
-  KRA - Separation area
-  KRA Transport route separation area
-  KRA - Transport route

High Impact Activity Areas





-  High Impact Activity
-  High Impact Activity Buffer

Non- KRA Quarries

-  Non-KRA Quarry
-  Non-KRA Quarry Buffer

-  Mining Tenements (Information only, no provisions in the overlay code)

Cadastre

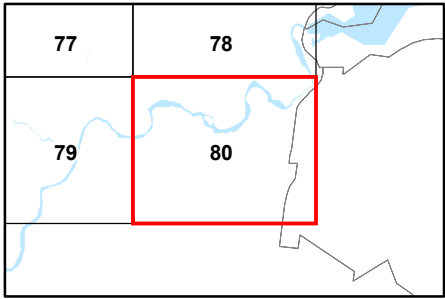
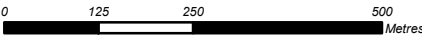
-  Local Government Boundary
-  Cadastre - June 2016 (Sourced DNRM)
-  Suburb or Locality
-  Waterway or Waterbody

Extractive Resource data as part of the Extractive Resources and High Impact Activities Overlay data was supplied by the Department of Natural Resources and Mines (DNRM) (dated 8 August 2014). All other data was created by Mackay Regional Council. This data is to be used as a guide only for planning purposes.

While every care is taken to ensure the accuracy of this product Mackay Regional Council makes no representations or warranties about the accuracy, reliability, completeness or suitability for any particular purpose and disclaims all responsibility and all liability (including without limitation, liability in negligence) or all expenses, losses, damages (including indirect or consequential damage) and costs you may incur as a result of this product being inaccurate or incomplete in any way or for any reason.

© Copyright Mackay Regional Council 2017
Gazettal Date: 30 June 2017
QPP Version 4.0
Geocentric Datum of Australia 1994 (GDA94)

Approx Scale @ A3 1:10000







**Extractive Resources and High
Impact Activities Overlay Map - EH - 80**





Natural Resources and Development Constraints

Key Resource Areas


-  KRA - Resource/processing Area
-  KRA - Separation area
-  KRA Transport route separation area
-  KRA - Transport route

High Impact Activity Areas





-  High Impact Activity
-  High Impact Activity Buffer

Non- KRA Quarries

-  Non-KRA Quarry
-  Non-KRA Quarry Buffer

-  Mining Tenements (Information only, no provisions in the overlay code)

Cadastre

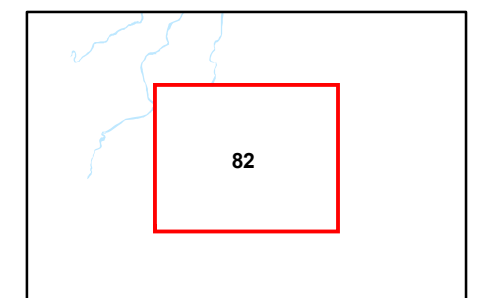
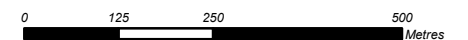
-  Local Government Boundary
-  Cadastre - June 2016 (Sourced DNRM)
-  Suburb or Locality
-  Waterway or Waterbody

Extractive Resource data as part of the Extractive Resources and High Impact Activities Overlay data was supplied by the Department of Natural Resources and Mines (DNRM) (dated 8 August 2014). All other data was created by Mackay Regional Council. This data is to be used as a guide only for planning purposes.

While every care is taken to ensure the accuracy of this product Mackay Regional Council makes no representations or warranties about the accuracy, reliability, completeness or suitability for any particular purpose and disclaims all responsibility and all liability (including without limitation, liability in negligence) or all expenses, losses, damages (including indirect or consequential damage) and costs you may incur as a result of this product being inaccurate or incomplete in any way or for any reason.

© Copyright Mackay Regional Council 2017
Gazettal Date: 30 June 2017
QPP Version 4.0
Geocentric Datum of Australia 1994 (GDA94)

Approx Scale @ A3 1:10000



**Extractive Resources and High
Impact Activities Overlay Map - EH - 82**