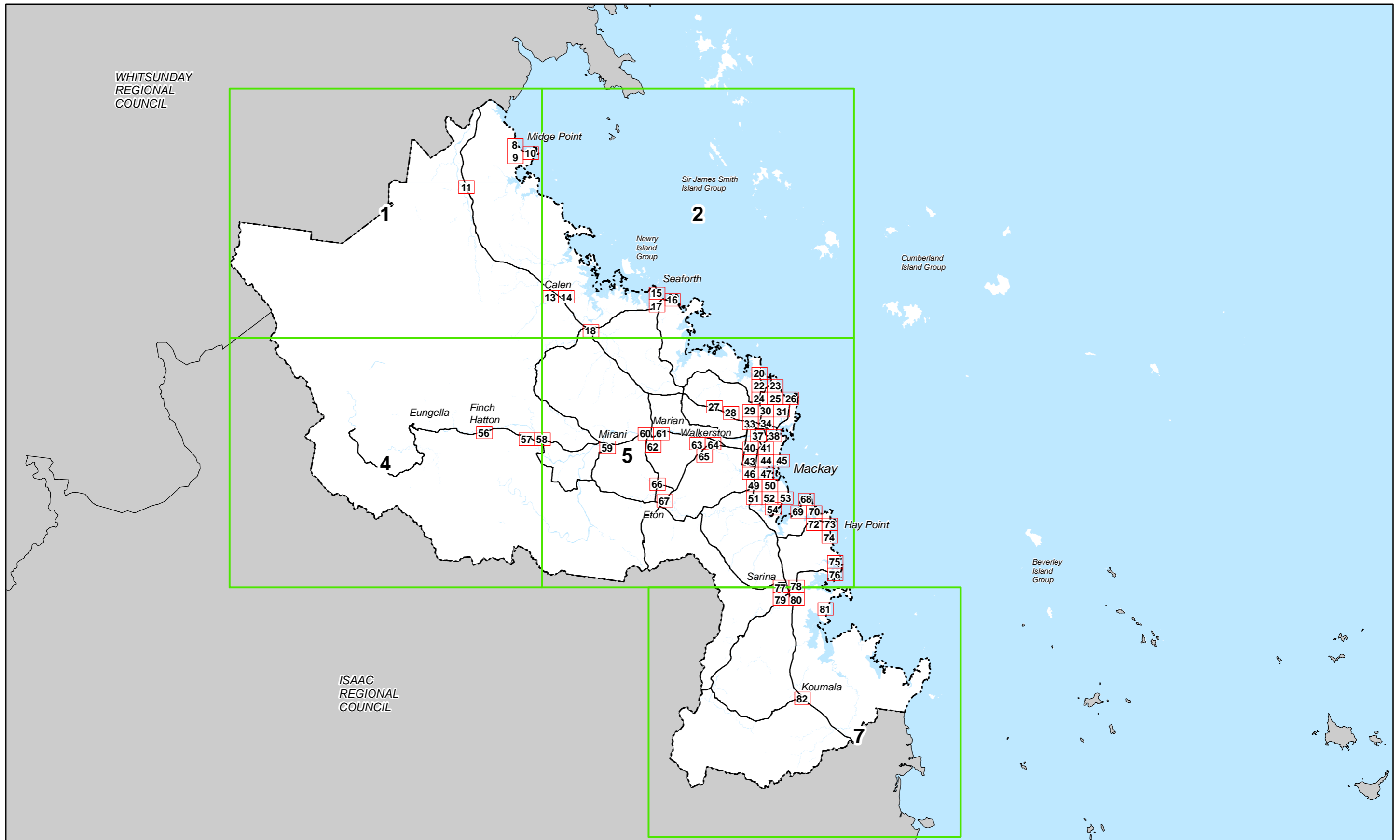
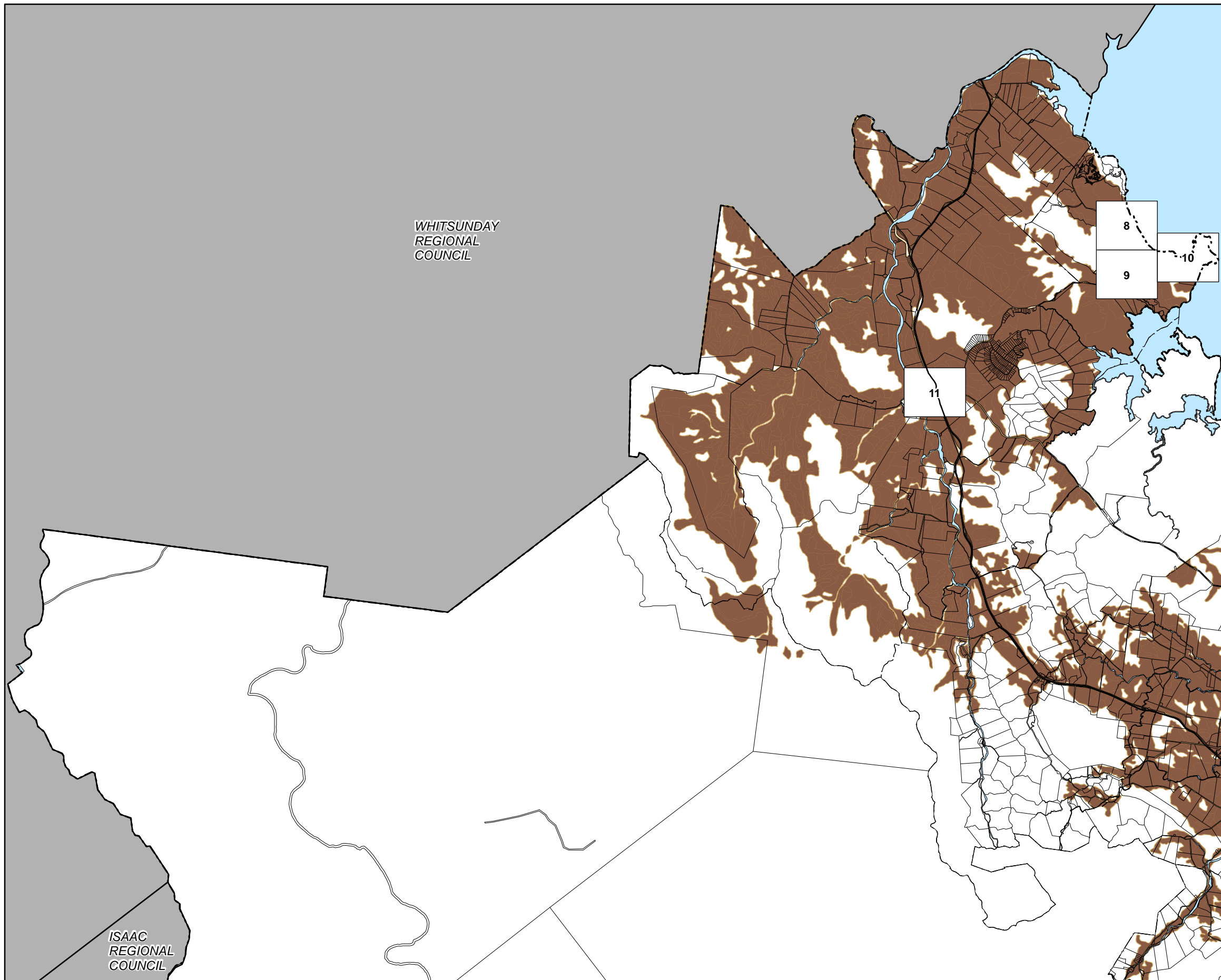




# GRID INDEX - AGRICULTURAL LAND CLASSIFICATION - CLASS A AND B OVERLAY MAPS









### Natural Resources

-  Agricultural land classification (ALC) - Class A and B
-  Agricultural land classification (ALC) - Class A and B (40m buffer area)

### Cadastr

-  Local Government Boundary
-  Cadastre - September 2021 (Sourced DNRME)
-  Suburb or Locality
-  Waterway or Waterbody

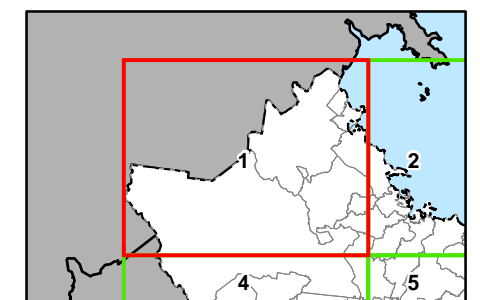
Agricultural Land Overlay, Agricultural Land Class A & B is based on data supplied by the Department of Agriculture, Fisheries and Forestry (DAFF) (dated 21 January 2014), with amendments made in urban areas. This data is to be used as a guide only for planning purposes.

While every care is taken to ensure the accuracy of this product Mackay Regional Council makes no representations or warranties about the accuracy, reliability, completeness or suitability for any particular purpose and disclaims all responsibility and all liability (including without limitation, liability in negligence) or all expenses, losses, damages (including indirect or consequential damage) and costs you may incur as a result of this product being inaccurate or incomplete in any way or for any reason.

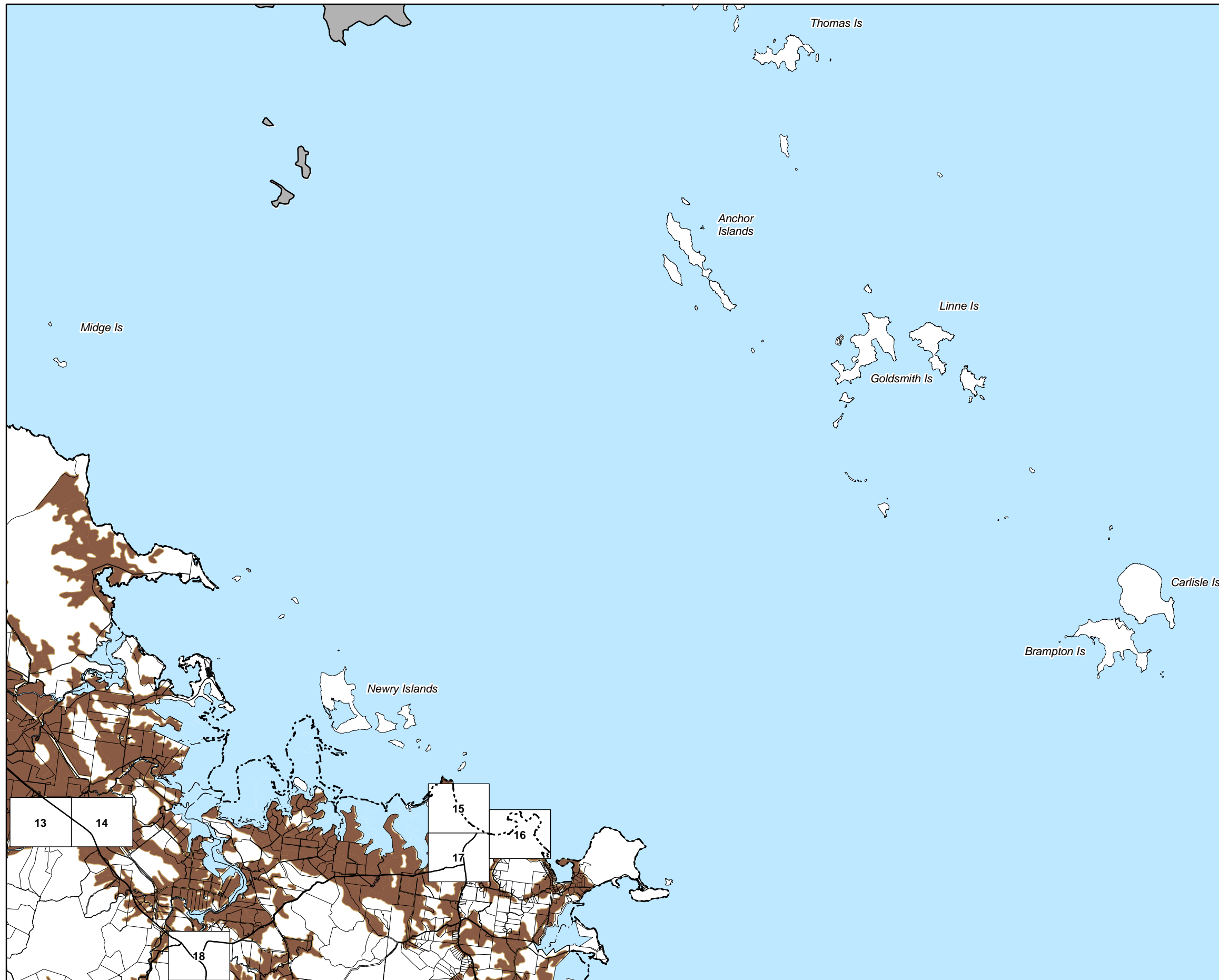
**Effective from 26 April 2022**

© Copyright Mackay Regional Council 2018  
Geocentric Datum of Australia 2020 (GDA2020)



Approx Scale @ A3 1:200,000







**Agricultural Land Classification A and B  
Overlay Map - AL - AB - 1**



### Natural Resources

-  Agricultural land classification (ALC) - Class A and B
-  Agricultural land classification (ALC) - Class A and B (40m buffer area)

### Cadastral

-  Local Government Boundary
-  Cadastral - September 2021 (Sourced DNRME)
-  Suburb or Locality
-  Waterway or Waterbody

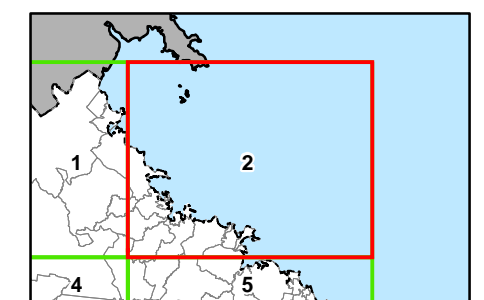
Agricultural Land Overlay, Agricultural Land Class A & B is based on data supplied by the Department of Agriculture, Fisheries and Forestry (DAFF) (dated 21 January 2014), with amendments made in urban areas. This data is to be used as a guide only for planning purposes.

While every care is taken to ensure the accuracy of this product Mackay Regional Council makes no representations or warranties about the accuracy, reliability, completeness or suitability for any particular purpose and disclaims all responsibility and all liability (including without limitation, liability in negligence) or all expenses, losses, damages (including indirect or consequential damage) and costs you may incur as a result of this product being inaccurate or incomplete in any way or for any reason.

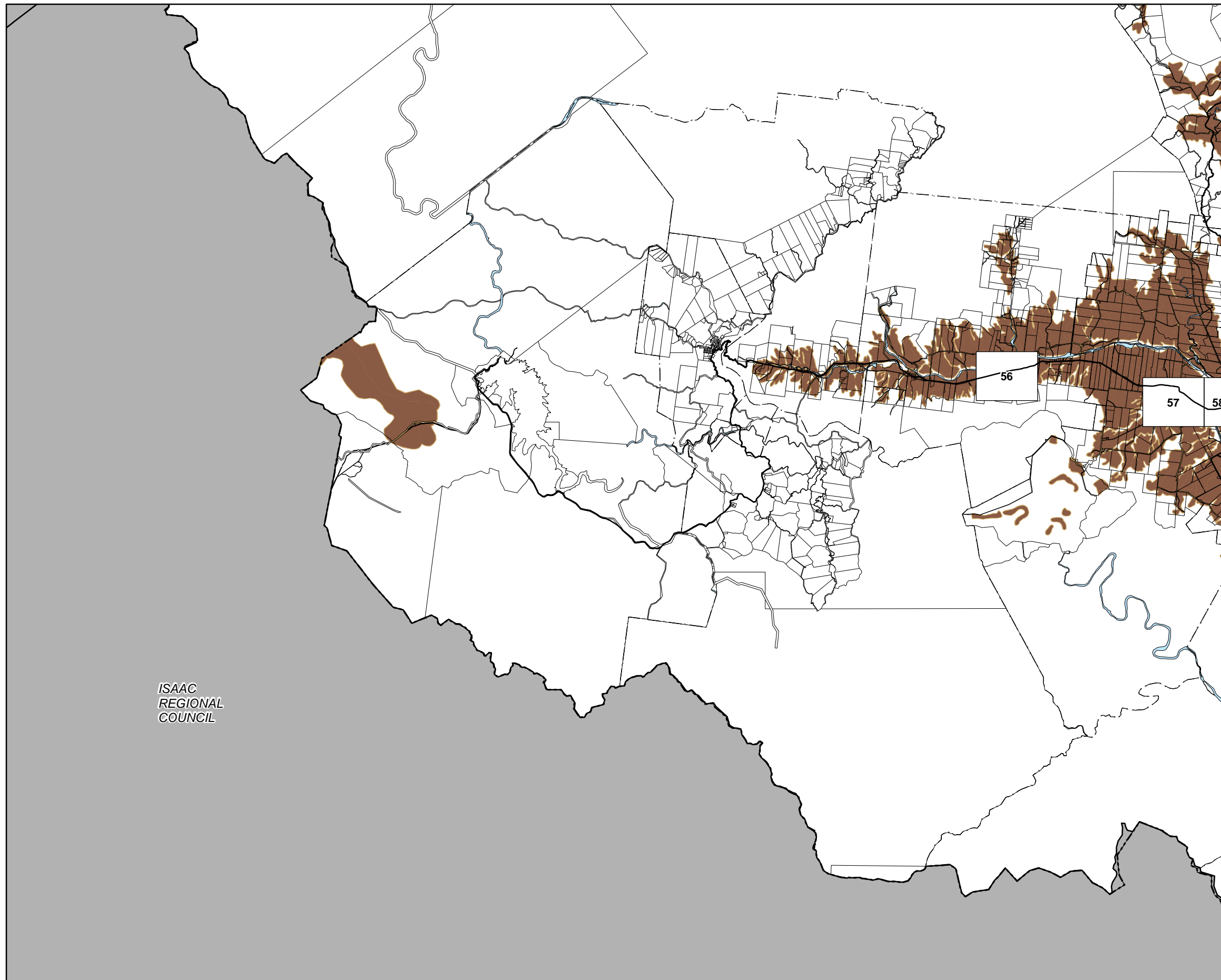
**Effective from 26 April 2022**

© Copyright Mackay Regional Council 2018  
Geocentric Datum of Australia 2020 (GDA2020)

Approx Scale @ A3 1:200,000





**Agricultural Land Classification A and B  
Overlay Map - AL - AB - 2**







ISAAC  
REGIONAL  
COUNCIL

### Natural Resources

-  Agricultural land classification (ALC) - Class A and B
-  Agricultural land classification (ALC) - Class A and B (40m buffer area)

### Cadastr

-  Local Government Boundary
-  Cadastr - September 2021 (Sourced DNRME)
-  Suburb or Locality
-  Waterway or Waterbody

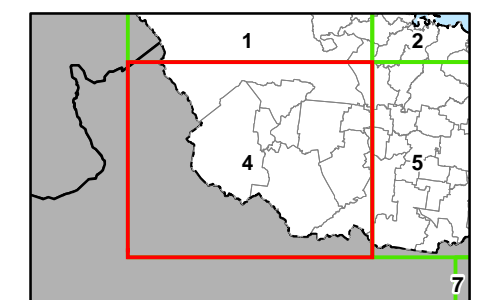
Agricultural Land Overlay, Agricultural Land Class A & B is based on data supplied by the Department of Agriculture, Fisheries and Forestry (DAFF) (dated 21 January 2014), with amendments made in urban areas. This data is to be used as a guide only for planning purposes.

While every care is taken to ensure the accuracy of this product Mackay Regional Council makes no representations or warranties about the accuracy, reliability, completeness or suitability for any particular purpose and disclaims all responsibility and all liability (including without limitation, liability in negligence) or all expenses, losses, damages (including indirect or consequential damage) and costs you may incur as a result of this product being inaccurate or incomplete in any way or for any reason.

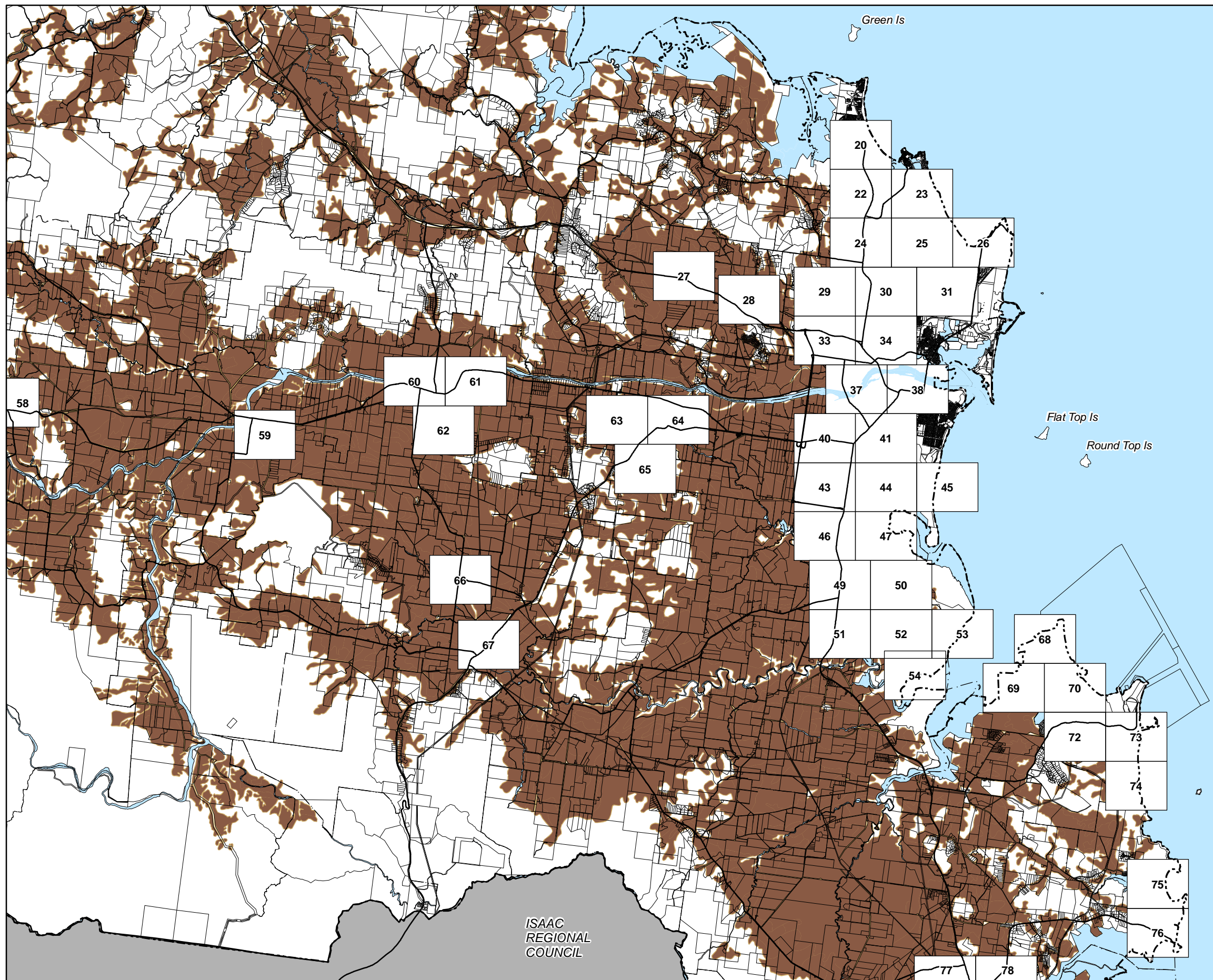
**Effective from 26 April 2022**

© Copyright Mackay Regional Council 2018  
Geocentric Datum of Australia 2020 (GDA2020)



Approx Scale @ A3 1:200,000







**Agricultural Land Classification A and B  
Overlay Map - AL - AB - 4**



### Natural Resources

-  Agricultural land classification (ALC) - Class A and B
-  Agricultural land classification (ALC) - Class A and B (40m buffer area)

### Cadastre

-  Local Government Boundary
-  Cadastre - September 2021 (Sourced DNRME)
-  Suburb or Locality
-  Waterway or Waterbody

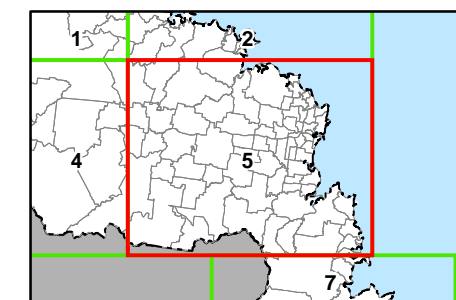
Agricultural Land Overlay, Agricultural Land Class A & B is based on data supplied by the Department of Agriculture, Fisheries and Forestry (DAFF) (dated 21 January 2014), with amendments made in urban areas. This data is to be used as a guide only for planning purposes.

While every care is taken to ensure the accuracy of this product Mackay Regional Council makes no representations or warranties about the accuracy, reliability, completeness or suitability for any particular purpose and disclaims all responsibility and all liability (including without limitation, liability in negligence) or all expenses, losses, damages (including indirect or consequential damage) and costs you may incur as a result of this product being inaccurate or incomplete in any way or for any reason.

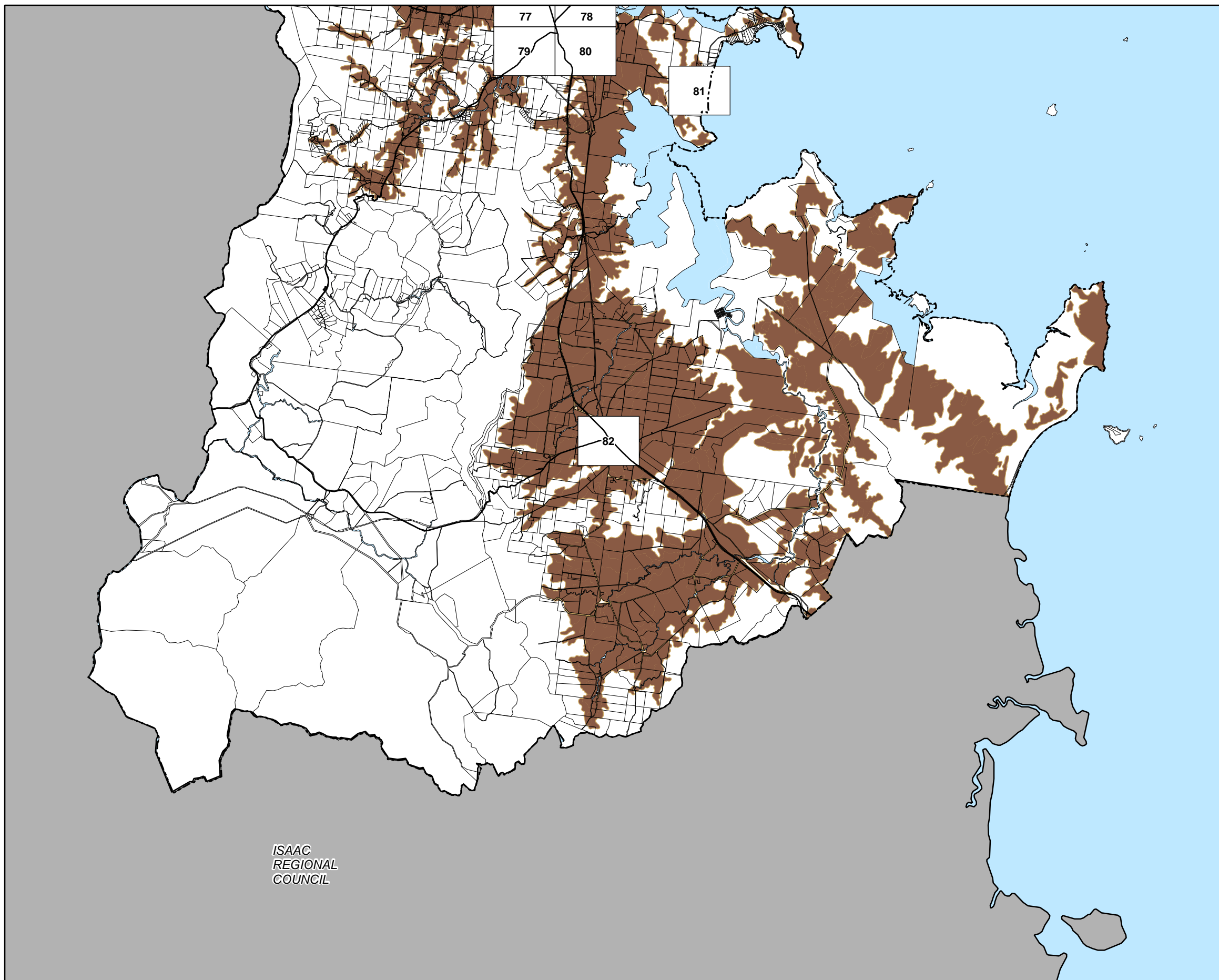
**Effective from 26 April 2022**

© Copyright Mackay Regional Council 2018  
Geocentric Datum of Australia 2020 (GDA2020)

**Approx Scale @ A3 1:200,000**





**Agricultural Land Classification A and B  
Overlay Map - AL - AB - 5**







ISAAC  
REGIONAL  
COUNCIL

## Natural Resources

-  Agricultural land classification (ALC) - Class A and B
-  Agricultural land classification (ALC) - Class A and B (40m buffer area)

## Cadastr

-  Local Government Boundary
-  Cadastre - September 2021 (Sourced DNRME)
-  Suburb or Locality
-  Waterway or Waterbody

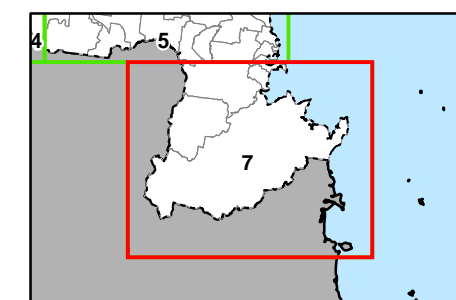
Agricultural Land Overlay, Agricultural Land Class A & B is based on data supplied by the Department of Agriculture, Fisheries and Forestry (DAFF) (dated 21 January 2014), with amendments made in urban areas. This data is to be used as a guide only for planning purposes.

While every care is taken to ensure the accuracy of this product Mackay Regional Council makes no representations or warranties about the accuracy, reliability, completeness or suitability for any particular purpose and disclaims all responsibility and all liability (including without limitation, liability in negligence) or all expenses, losses, damages (including indirect or consequential damage) and costs you may incur as a result of this product being inaccurate or incomplete in any way or for any reason.

**Effective from 26 April 2022**

© Copyright Mackay Regional Council 2018  
Geocentric Datum of Australia 2020 (GDA2020)



Approx Scale @ A3 1:200,000







**Agricultural Land Classification A and B  
Overlay Map - AL - AB - 7**



### Natural Resources

-  Agricultural land classification (ALC) - Class A and B
-  Agricultural land classification (ALC) - Class A and B (40m buffer area)

### Cadastre

-  Local Government Boundary
-  Cadastre - September 2021 (Sourced DNRME)
-  Suburb or Locality
-  Waterway or Waterbody

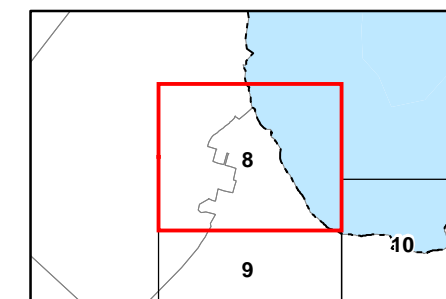
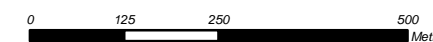
Agricultural Land Overlay, Agricultural Land Class A & B is based on data supplied by the Department of Agriculture, Fisheries and Forestry (DAFF) (dated 21 January 2014), with amendments made in urban areas. This data is to be used as a guide only for planning purposes.

While every care is taken to ensure the accuracy of this product Mackay Regional Council makes no representations or warranties about the accuracy, reliability, completeness or suitability for any particular purpose and disclaims all responsibility and all liability (including without limitation, liability in negligence) or all expenses, losses, damages (including indirect or consequential damage) and costs you may incur as a result of this product being inaccurate or incomplete in any way or for any reason.

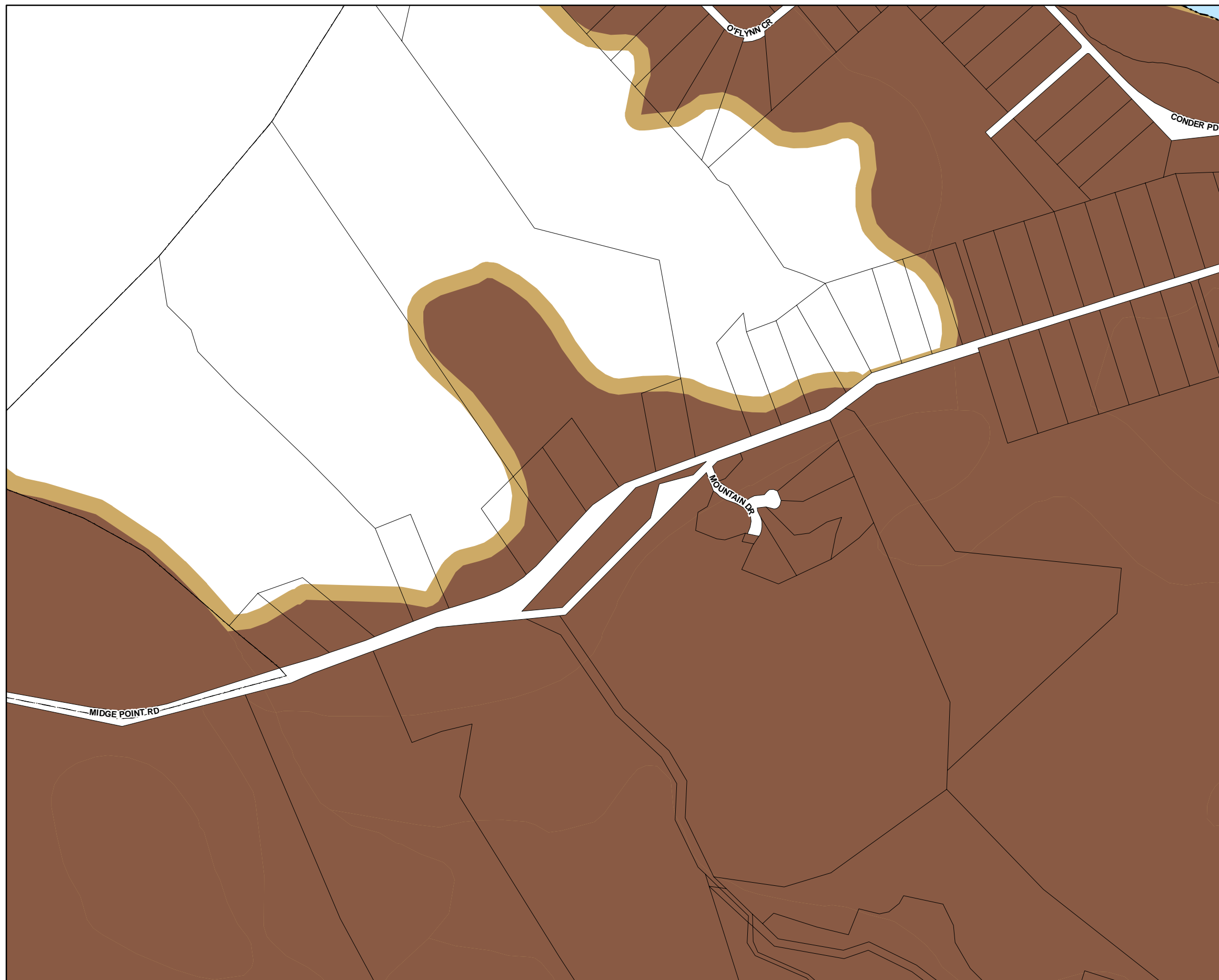
**Effective from 26 April 2022**

© Copyright Mackay Regional Council 2018  
Geocentric Datum of Australia 2020 (GDA2020)

Approx Scale @ A3 1:10000



**Agricultural Land Classification A and B  
Overlay Map - AG - AB - 8**



### Natural Resources

- Agricultural land classification (ALC) - Class A and B
- Agricultural land classification (ALC) - Class A and B (40m buffer area)

### Cadastral

- Local Government Boundary
- Cadastral - September 2021 (Sourced DNRME)
- Suburb or Locality
- Waterway or Waterbody

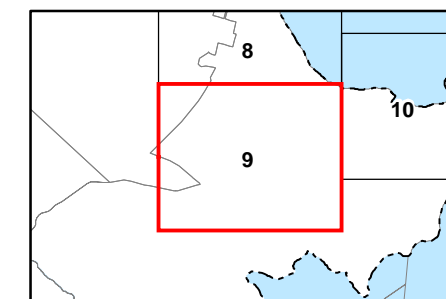
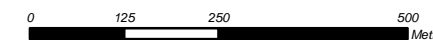
Agricultural Land Overlay, Agricultural Land Class A & B is based on data supplied by the Department of Agriculture, Fisheries and Forestry (DAFF) (dated 21 January 2014), with amendments made in urban areas. This data is to be used as a guide only for planning purposes.

While every care is taken to ensure the accuracy of this product Mackay Regional Council makes no representations or warranties about the accuracy, reliability, completeness or suitability for any particular purpose and disclaims all responsibility and all liability (including without limitation, liability in negligence) or all expenses, losses, damages (including indirect or consequential damage) and costs you may incur as a result of this product being inaccurate or incomplete in any way or for any reason.

**Effective from 26 April 2022**

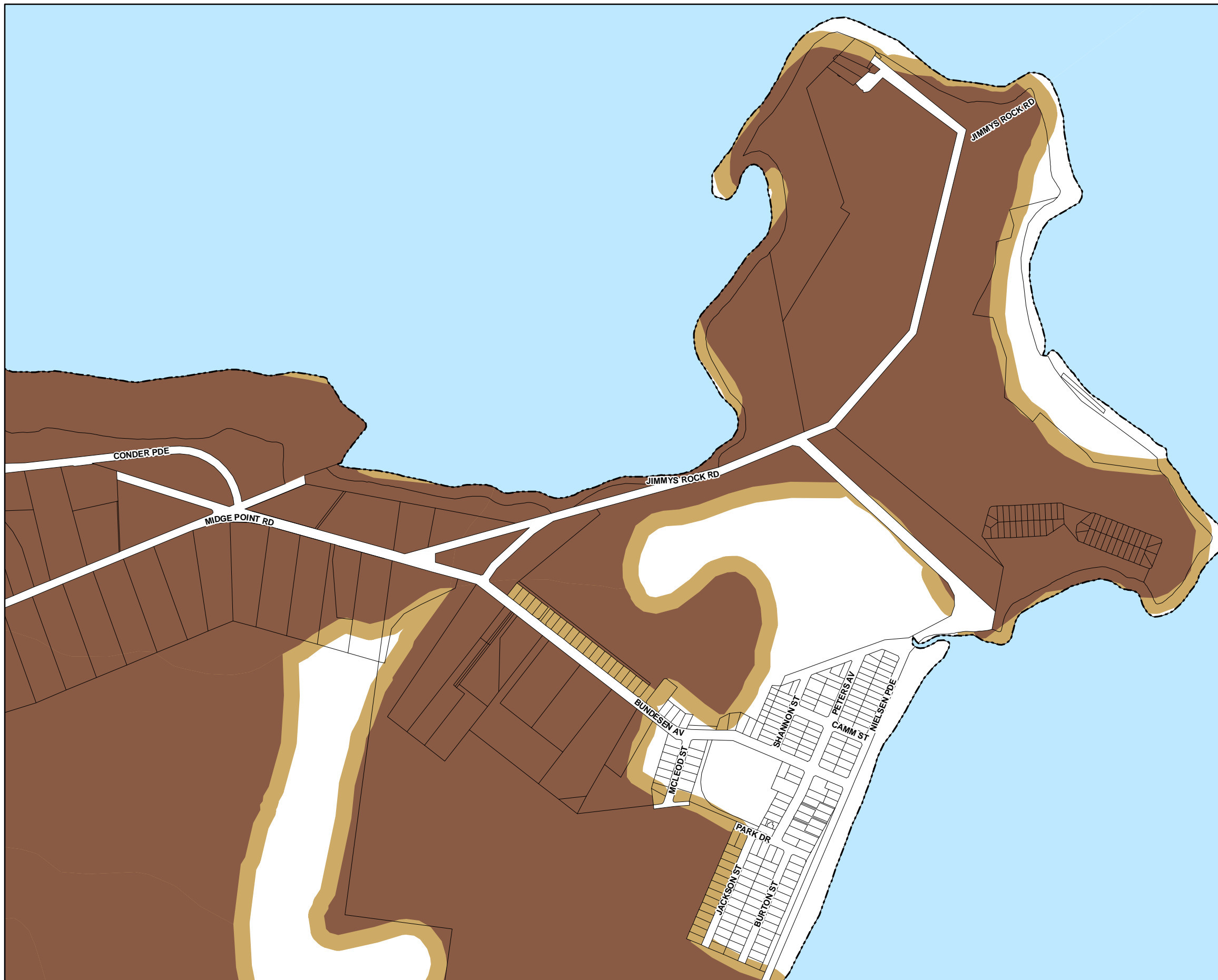
© Copyright Mackay Regional Council 2018  
Geocentric Datum of Australia 2020 (GDA2020)

Approx Scale @ A3 1:10000



**Agricultural Land Classification A and B  
Overlay Map - AG - AB - 9**





### Natural Resources

- Agricultural land classification (ALC) - Class A and B
- Agricultural land classification (ALC) - Class A and B (40m buffer area)

### Cadastre

- Local Government Boundary
- Cadastre - September 2021 (Sourced DNRME)
- Suburb or Locality
- Waterway or Waterbody

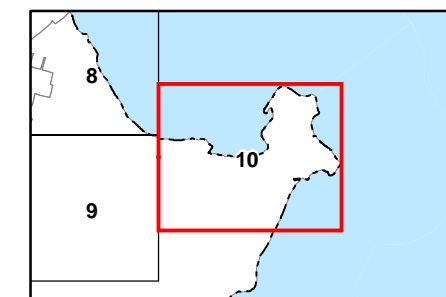
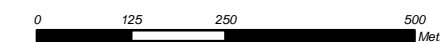
Agricultural Land Overlay, Agricultural Land Class A & B is based on data supplied by the Department of Agriculture, Fisheries and Forestry (DAFF) (dated 21 January 2014), with amendments made in urban areas. This data is to be used as a guide only for planning purposes.

While every care is taken to ensure the accuracy of this product Mackay Regional Council makes no representations or warranties about the accuracy, reliability, completeness or suitability for any particular purpose and disclaims all responsibility and all liability (including without limitation, liability in negligence) or all expenses, losses, damages (including indirect or consequential damage) and costs you may incur as a result of this product being inaccurate or incomplete in any way or for any reason.

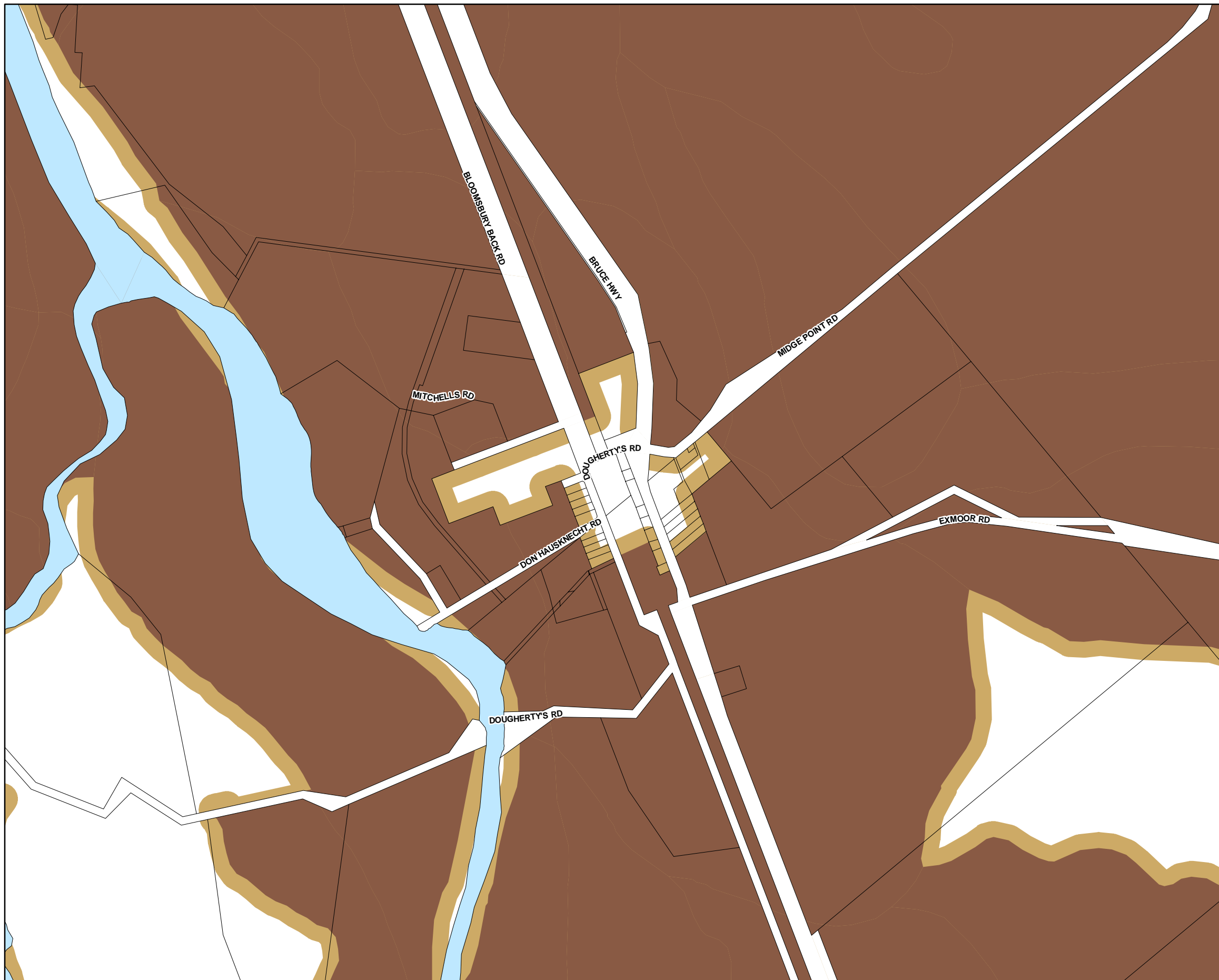
**Effective from 26 April 2022**

© Copyright Mackay Regional Council 2018  
Geocentric Datum of Australia 2020 (GDA2020)



Approx Scale @ A3 1:10000







**Agricultural Land Classification A and B  
Overlay Map - AG - AB - 10**



### Natural Resources

-  Agricultural land classification (ALC) - Class A and B
-  Agricultural land classification (ALC) - Class A and B (40m buffer area)

### Cadastre

-  Local Government Boundary
-  Cadastre - September 2021 (Sourced DNRME)
-  Suburb or Locality
-  Waterway or Waterbody

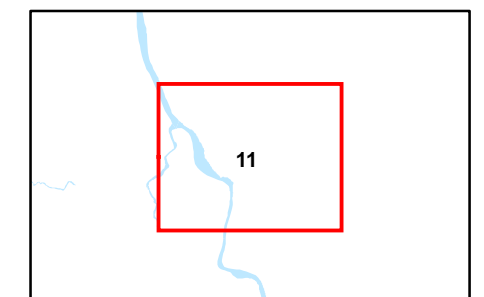

Agricultural Land Overlay, Agricultural Land Class A & B is based on data supplied by the Department of Agriculture, Fisheries and Forestry (DAFF) (dated 21 January 2014), with amendments made in urban areas. This data is to be used as a guide only for planning purposes.

While every care is taken to ensure the accuracy of this product Mackay Regional Council makes no representations or warranties about the accuracy, reliability, completeness or suitability for any particular purpose and disclaims all responsibility and all liability (including without limitation, liability in negligence) or all expenses, losses, damages (including indirect or consequential damage) and costs you may incur as a result of this product being inaccurate or incomplete in any way or for any reason.

**Effective from 26 April 2022**

© Copyright Mackay Regional Council 2018  
Geocentric Datum of Australia 2020 (GDA2020)

Approx Scale @ A3 1:10000



**Agricultural Land Classification A and B  
Overlay Map - AG - AB - 11**



### Natural Resources

- Agricultural land classification (ALC) - Class A and B
- Agricultural land classification (ALC) - Class A and B (40m buffer area)

### Cadastre

- Local Government Boundary
- Cadastre - September 2021 (Sourced DNRME)
- Suburb or Locality
- Waterway or Waterbody

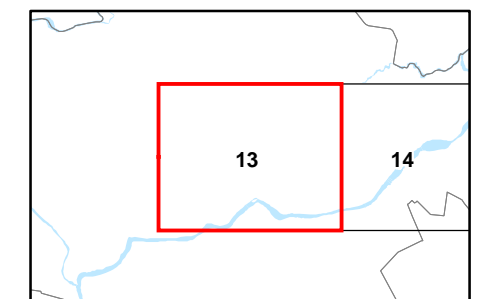

Agricultural Land Overlay, Agricultural Land Class A & B is based on data supplied by the Department of Agriculture, Fisheries and Forestry (DAFF) (dated 21 January 2014), with amendments made in urban areas. This data is to be used as a guide only for planning purposes.

While every care is taken to ensure the accuracy of this product Mackay Regional Council makes no representations or warranties about the accuracy, reliability, completeness or suitability for any particular purpose and disclaims all responsibility and all liability (including without limitation, liability in negligence) or all expenses, losses, damages (including indirect or consequential damage) and costs you may incur as a result of this product being inaccurate or incomplete in any way or for any reason.

**Effective from 26 April 2022**

© Copyright Mackay Regional Council 2018  
Geocentric Datum of Australia 2020 (GDA2020)

Approx Scale @ A3 1:10000



**Agricultural Land Classification A and B  
Overlay Map - AG - AB - 13**



### Natural Resources

- Agricultural land classification (ALC) - Class A and B
- Agricultural land classification (ALC) - Class A and B (40m buffer area)

### Cadastre

- Local Government Boundary
- Cadastre - September 2021 (Sourced DNRME)
- Suburb or Locality
- Waterway or Waterbody

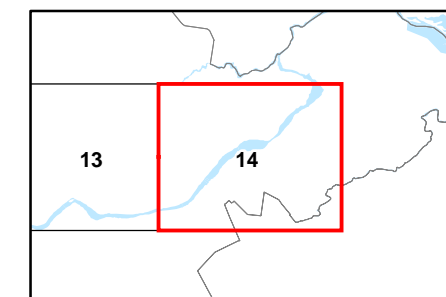
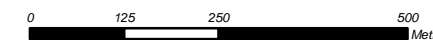
Agricultural Land Overlay, Agricultural Land Class A & B is based on data supplied by the Department of Agriculture, Fisheries and Forestry (DAFF) (dated 21 January 2014), with amendments made in urban areas. This data is to be used as a guide only for planning purposes.

While every care is taken to ensure the accuracy of this product Mackay Regional Council makes no representations or warranties about the accuracy, reliability, completeness or suitability for any particular purpose and disclaims all responsibility and all liability (including without limitation, liability in negligence) or all expenses, losses, damages (including indirect or consequential damage) and costs you may incur as a result of this product being inaccurate or incomplete in any way or for any reason.

**Effective from 26 April 2022**

© Copyright Mackay Regional Council 2018  
Geocentric Datum of Australia 2020 (GDA2020)



Approx Scale @ A3 1:10000







**Agricultural Land Classification A and B  
Overlay Map - AG - AB - 14**



### Natural Resources

-  Agricultural land classification (ALC) - Class A and B
-  Agricultural land classification (ALC) - Class A and B (40m buffer area)

### Cadastral

-  Local Government Boundary
-  Cadastre - September 2021 (Sourced DNRME)
-  Suburb or Locality
-  Waterway or Waterbody

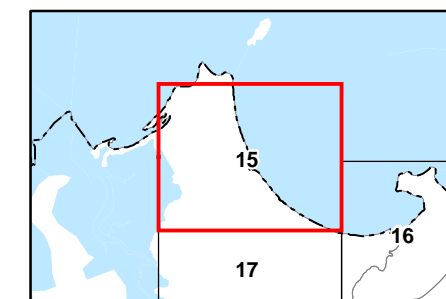
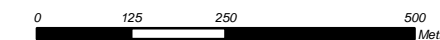
Agricultural Land Overlay, Agricultural Land Class A & B is based on data supplied by the Department of Agriculture, Fisheries and Forestry (DAFF) (dated 21 January 2014), with amendments made in urban areas. This data is to be used as a guide only for planning purposes.

While every care is taken to ensure the accuracy of this product Mackay Regional Council makes no representations or warranties about the accuracy, reliability, completeness or suitability for any particular purpose and disclaims all responsibility and all liability (including without limitation, liability in negligence) or all expenses, losses, damages (including indirect or consequential damage) and costs you may incur as a result of this product being inaccurate or incomplete in any way or for any reason.

**Effective from 26 April 2022**

© Copyright Mackay Regional Council 2018  
Geocentric Datum of Australia 2020 (GDA2020)



Approx Scale @ A3 1:10000







**Agricultural Land Classification A and B  
Overlay Map - AG - AB - 15**



### Natural Resources

-  Agricultural land classification (ALC) - Class A and B
-  Agricultural land classification (ALC) - Class A and B (40m buffer area)

### Cadastre

-  Local Government Boundary
-  Cadastre - September 2021 (Sourced DNRME)
-  Suburb or Locality
-  Waterway or Waterbody

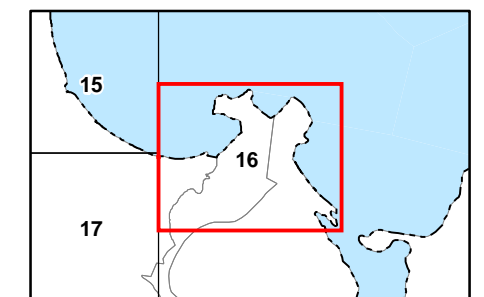

Agricultural Land Overlay, Agricultural Land Class A & B is based on data supplied by the Department of Agriculture, Fisheries and Forestry (DAFF) (dated 21 January 2014), with amendments made in urban areas. This data is to be used as a guide only for planning purposes.

While every care is taken to ensure the accuracy of this product Mackay Regional Council makes no representations or warranties about the accuracy, reliability, completeness or suitability for any particular purpose and disclaims all responsibility and all liability (including without limitation, liability in negligence) or all expenses, losses, damages (including indirect or consequential damage) and costs you may incur as a result of this product being inaccurate or incomplete in any way or for any reason.

**Effective from 26 April 2022**

© Copyright Mackay Regional Council 2018  
Geocentric Datum of Australia 2020 (GDA2020)



Approx Scale @ A3 1:10000







**Agricultural Land Classification A and B  
Overlay Map - AG - AB - 16**



### Natural Resources

-  Agricultural land classification (ALC) - Class A and B
-  Agricultural land classification (ALC) - Class A and B (40m buffer area)

### Cadastre

-  Local Government Boundary
-  Cadastre - September 2021 (Sourced DNRME)
-  Suburb or Locality
-  Waterway or Waterbody

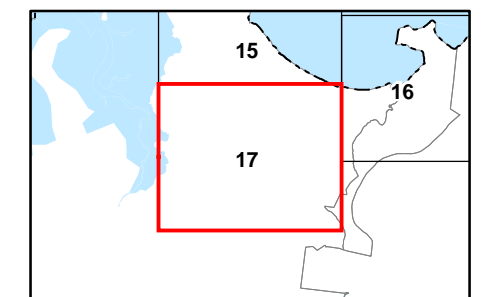

Agricultural Land Overlay, Agricultural Land Class A & B is based on data supplied by the Department of Agriculture, Fisheries and Forestry (DAFF) (dated 21 January 2014), with amendments made in urban areas. This data is to be used as a guide only for planning purposes.

While every care is taken to ensure the accuracy of this product Mackay Regional Council makes no representations or warranties about the accuracy, reliability, completeness or suitability for any particular purpose and disclaims all responsibility and all liability (including without limitation, liability in negligence) or all expenses, losses, damages (including indirect or consequential damage) and costs you may incur as a result of this product being inaccurate or incomplete in any way or for any reason.

**Effective from 26 April 2022**

© Copyright Mackay Regional Council 2018  
Geocentric Datum of Australia 2020 (GDA2020)

Approx Scale @ A3 1:10000



**Agricultural Land Classification A and B  
Overlay Map - AG - AB - 17**



### Natural Resources

- Agricultural land classification (ALC) - Class A and B
- Agricultural land classification (ALC) - Class A and B (40m buffer area)

### Cadastre

- Local Government Boundary
- Cadastre - September 2021 (Sourced DNRME)
- Suburb or Locality
- Waterway or Waterbody

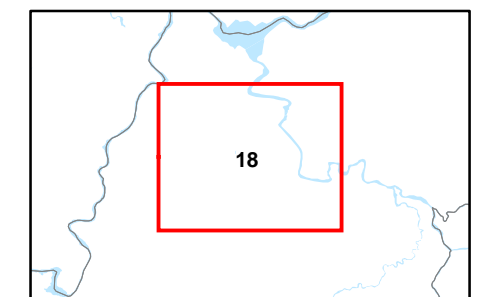

Agricultural Land Overlay, Agricultural Land Class A & B is based on data supplied by the Department of Agriculture, Fisheries and Forestry (DAFF) (dated 21 January 2014), with amendments made in urban areas. This data is to be used as a guide only for planning purposes.

While every care is taken to ensure the accuracy of this product Mackay Regional Council makes no representations or warranties about the accuracy, reliability, completeness or suitability for any particular purpose and disclaims all responsibility and all liability (including without limitation, liability in negligence) or all expenses, losses, damages (including indirect or consequential damage) and costs you may incur as a result of this product being inaccurate or incomplete in any way or for any reason.

**Effective from 26 April 2022**

© Copyright Mackay Regional Council 2018  
Geocentric Datum of Australia 2020 (GDA2020)

Approx Scale @ A3 1:10000





**Agricultural Land Classification A and B  
Overlay Map - AG - AB - 18**









### Natural Resources

-  Agricultural land classification (ALC) - Class A and B
-  Agricultural land classification (ALC) - Class A and B (40m buffer area)

### Cadastre

-  Local Government Boundary
-  Cadastre - September 2021 (Sourced DNRME)
-  Suburb or Locality
-  Waterway or Waterbody

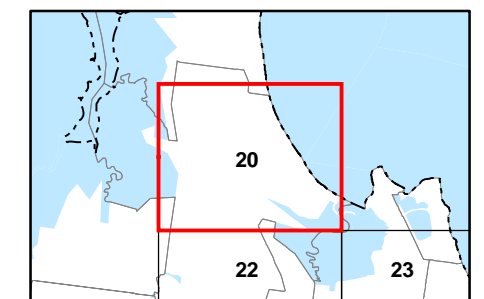

Agricultural Land Overlay, Agricultural Land Class A & B is based on data supplied by the Department of Agriculture, Fisheries and Forestry (DAFF) (dated 21 January 2014), with amendments made in urban areas. This data is to be used as a guide only for planning purposes.

While every care is taken to ensure the accuracy of this product Mackay Regional Council makes no representations or warranties about the accuracy, reliability, completeness or suitability for any particular purpose and disclaims all responsibility and all liability (including without limitation, liability in negligence) or all expenses, losses, damages (including indirect or consequential damage) and costs you may incur as a result of this product being inaccurate or incomplete in any way or for any reason.

**Effective from 26 April 2022**

© Copyright Mackay Regional Council 2018  
Geocentric Datum of Australia 2020 (GDA2020)

Approx Scale @ A3 1:10000



**Agricultural Land Classification A and B  
Overlay Map - AG - AB - 20**



### Natural Resources

- Agricultural land classification (ALC) - Class A and B
- Agricultural land classification (ALC) - Class A and B (40m buffer area)

### Cadastre

- Local Government Boundary
- Cadastre - September 2021 (Sourced DNRME)
- Suburb or Locality
- Waterway or Waterbody

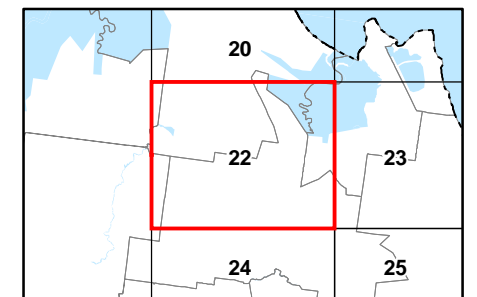

Agricultural Land Overlay, Agricultural Land Class A & B is based on data supplied by the Department of Agriculture, Fisheries and Forestry (DAFF) (dated 21 January 2014), with amendments made in urban areas. This data is to be used as a guide only for planning purposes.

While every care is taken to ensure the accuracy of this product Mackay Regional Council makes no representations or warranties about the accuracy, reliability, completeness or suitability for any particular purpose and disclaims all responsibility and all liability (including without limitation, liability in negligence) or all expenses, losses, damages (including indirect or consequential damage) and costs you may incur as a result of this product being inaccurate or incomplete in any way or for any reason.

**Effective from 26 April 2022**

© Copyright Mackay Regional Council 2018  
Geocentric Datum of Australia 2020 (GDA2020)

Approx Scale @ A3 1:10000

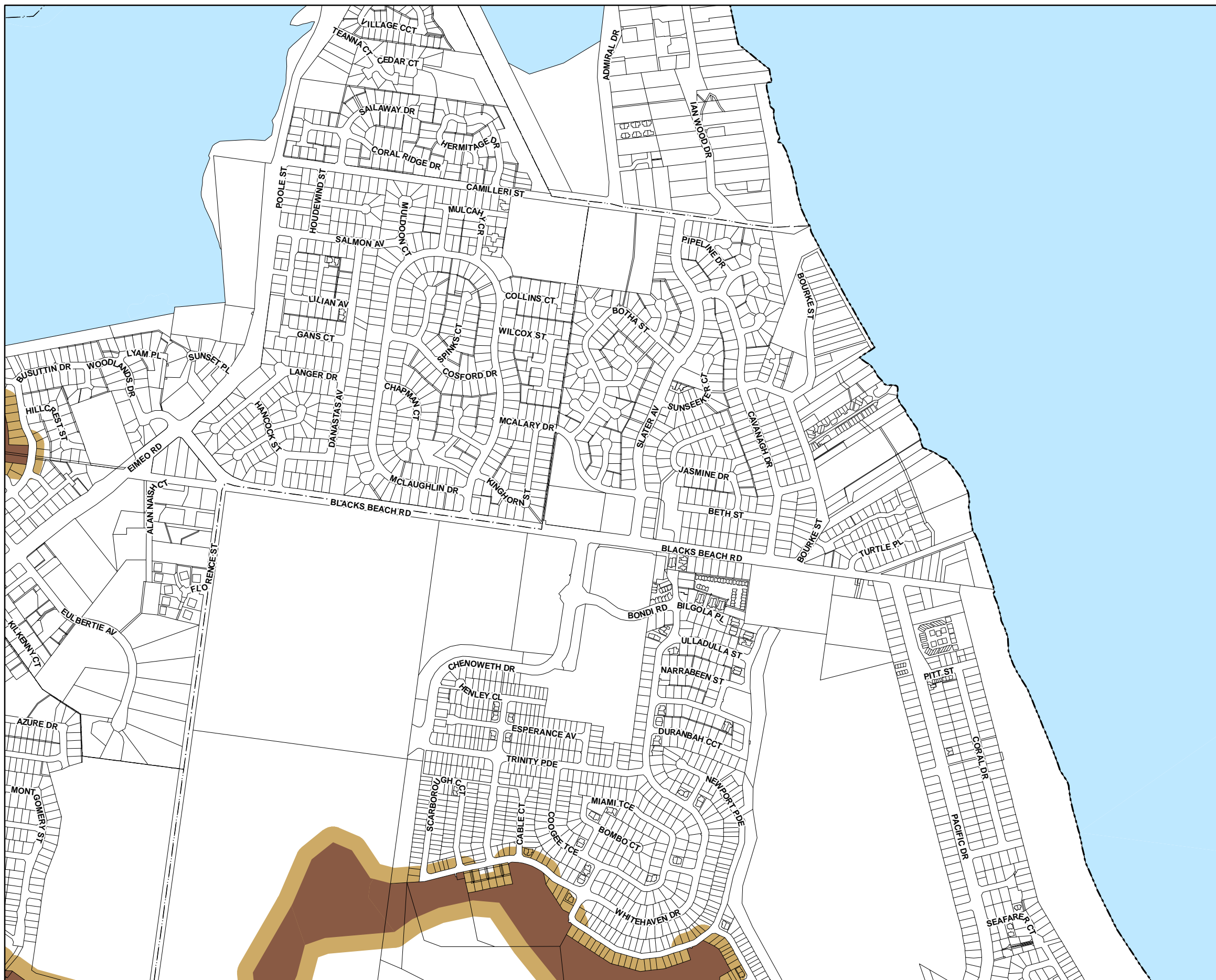


**Agricultural Land Classification A and B  
Overlay Map - AG - AB - 22**

# Mackay Region PLANNING SCHEME



Agricultural Land Overlay Maps  
Agricultural Land Classification - Class A and B



### Natural Resources

- Agricultural land classification (ALC) - Class A and B
- Agricultural land classification (ALC) - Class A and B (40m buffer area)

### Cadastral

- Local Government Boundary
- Cadastral - September 2021 (Sourced DNRME)
- Suburb or Locality
- Waterway or Waterbody

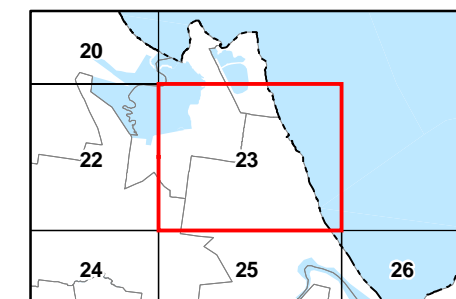

Agricultural Land Overlay, Agricultural Land Class A & B is based on data supplied by the Department of Agriculture, Fisheries and Forestry (DAFF) (dated 21 January 2014), with amendments made in urban areas. This data is to be used as a guide only for planning purposes.

While every care is taken to ensure the accuracy of this product Mackay Regional Council makes no representations or warranties about the accuracy, reliability, completeness or suitability for any particular purpose and disclaims all responsibility and all liability (including without limitation, liability in negligence) or all expenses, losses, damages (including indirect or consequential damage) and costs you may incur as a result of this product being inaccurate or incomplete in any way or for any reason.

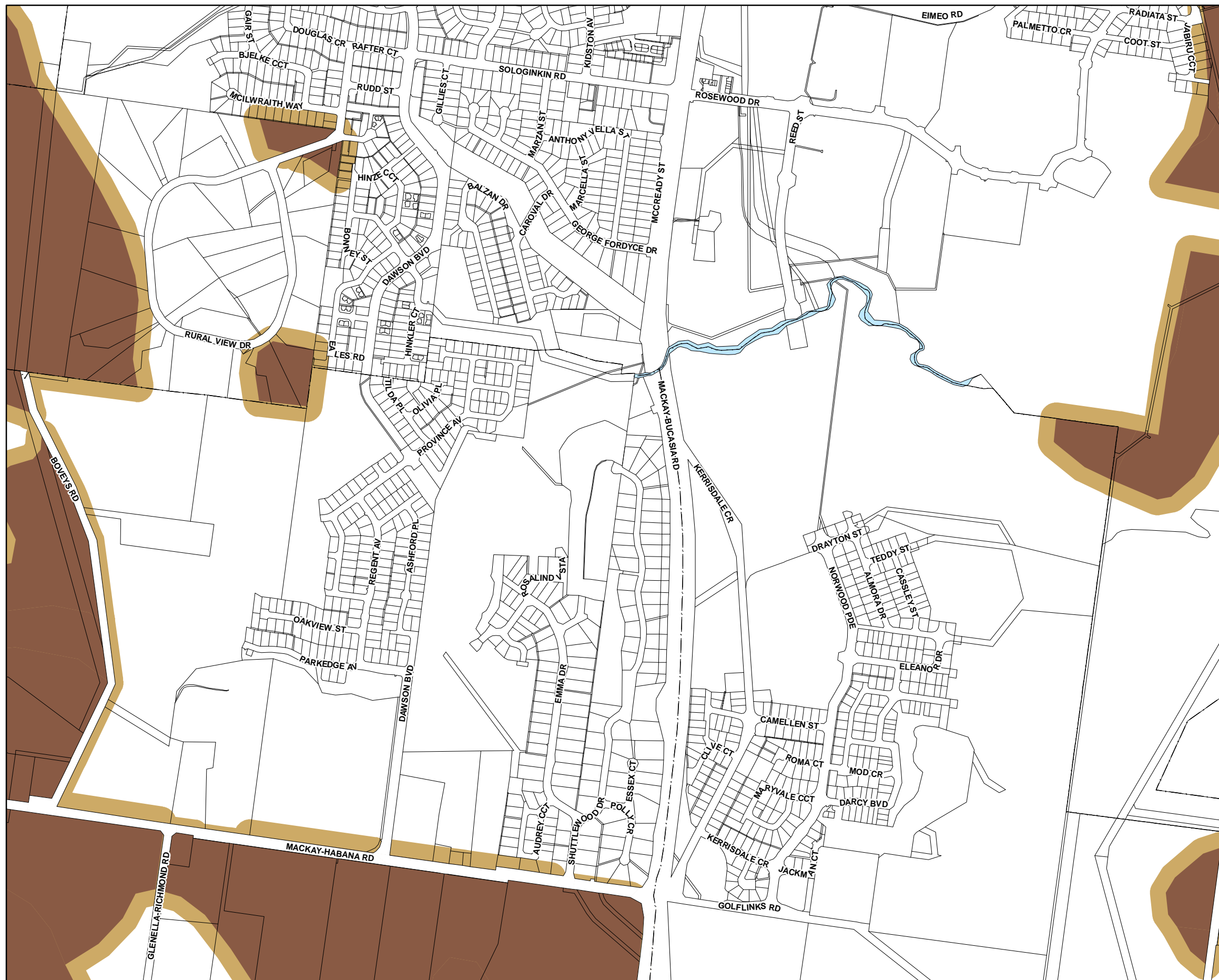
Effective from 26 April 2022

© Copyright Mackay Regional Council 2018  
Geocentric Datum of Australia 2020 (GDA2020)

Approx Scale @ A3 1:10000



Agricultural Land Classification A and B Overlay Map - AG - AB - 23



### Natural Resources

- Agricultural land classification (ALC) - Class A and B
- Agricultural land classification (ALC) - Class A and B (40m buffer area)

### Cadastre

- Local Government Boundary
- Cadastre - September 2021 (Sourced DNRME)
- Suburb or Locality
- Waterway or Waterbody

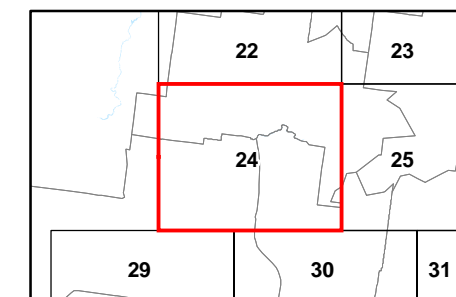
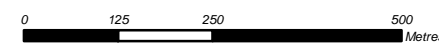
Agricultural Land Overlay, Agricultural Land Class A & B is based on data supplied by the Department of Agriculture, Fisheries and Forestry (DAFF) (dated 21 January 2014), with amendments made in urban areas. This data is to be used as a guide only for planning purposes.

While every care is taken to ensure the accuracy of this product Mackay Regional Council makes no representations or warranties about the accuracy, reliability, completeness or suitability for any particular purpose and disclaims all responsibility and all liability (including without limitation, liability in negligence) or all expenses, losses, damages (including indirect or consequential damage) and costs you may incur as a result of this product being inaccurate or incomplete in any way or for any reason.

**Effective from 26 April 2022**

© Copyright Mackay Regional Council 2018  
Geocentric Datum of Australia 2020 (GDA2020)



Approx Scale @ A3 1:10000







**Agricultural Land Classification A and B  
Overlay Map - AG - AB - 24**



### Natural Resources

-  Agricultural land classification (ALC) - Class A and B
-  Agricultural land classification (ALC) - Class A and B (40m buffer area)

### Cadastre

-  Local Government Boundary
-  Cadastre - September 2021 (Sourced DNRME)
-  Suburb or Locality
-  Waterway or Waterbody

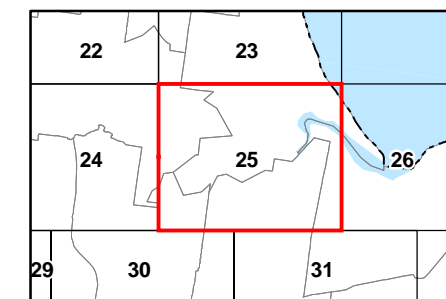
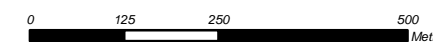
Agricultural Land Overlay, Agricultural Land Class A & B is based on data supplied by the Department of Agriculture, Fisheries and Forestry (DAFF) (dated 21 January 2014), with amendments made in urban areas. This data is to be used as a guide only for planning purposes.

While every care is taken to ensure the accuracy of this product Mackay Regional Council makes no representations or warranties about the accuracy, reliability, completeness or suitability for any particular purpose and disclaims all responsibility and all liability (including without limitation, liability in negligence) or all expenses, losses, damages (including indirect or consequential damage) and costs you may incur as a result of this product being inaccurate or incomplete in any way or for any reason.

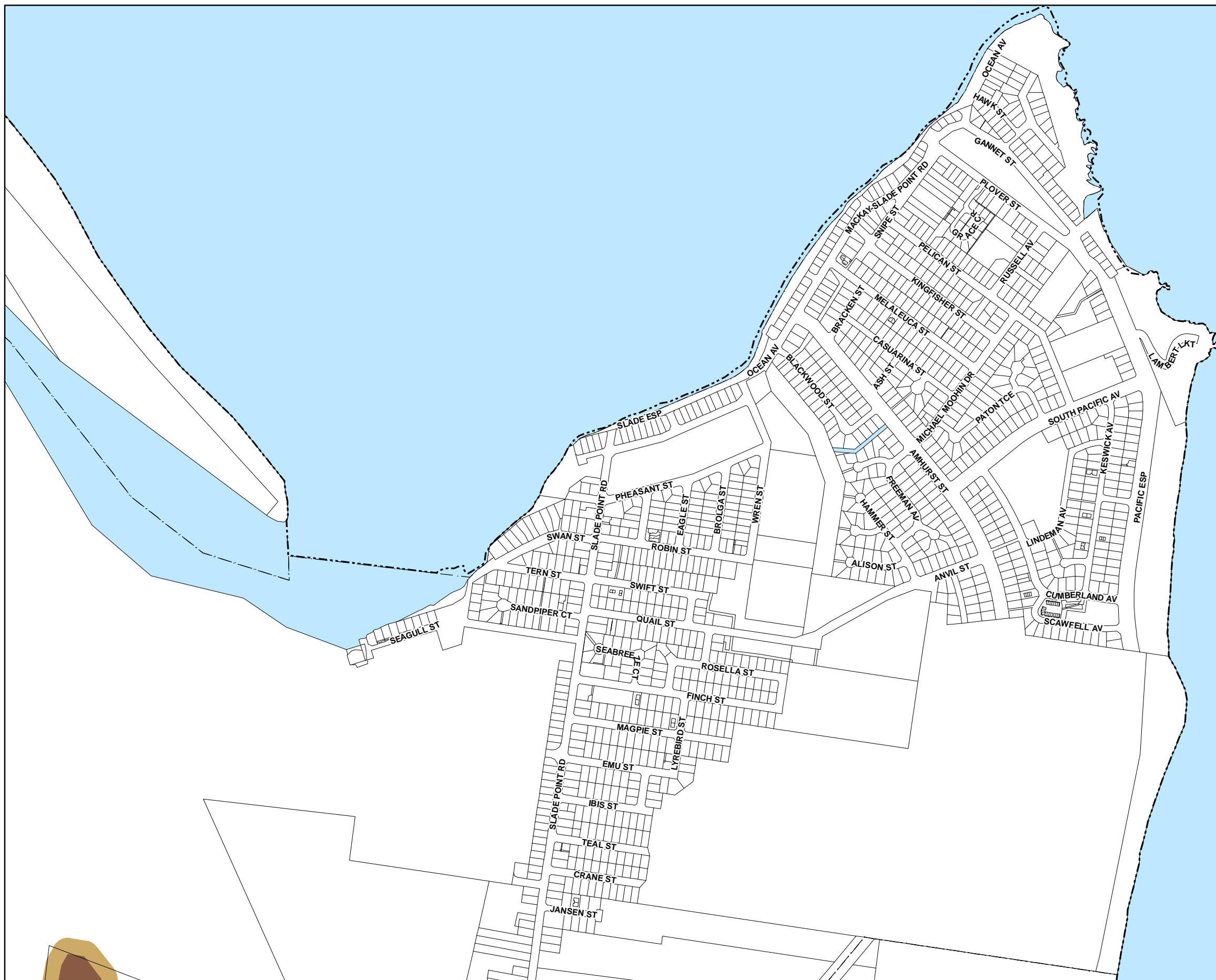
**Effective from 26 April 2022**

© Copyright Mackay Regional Council 2018  
Geocentric Datum of Australia 2020 (GDA2020)

Approx Scale @ A3 1:10000



**Agricultural Land Classification A and B  
Overlay Map - AG - AB - 25**



### Natural Resources

- Agricultural land classification (ALC) - Class A and B
- Agricultural land classification (ALC) - Class A and B (40m buffer area)

### Cadastre

- Local Government Boundary
- Cadastre - September 2021 (Sourced DNRME)
- Suburb or Locality
- Waterway or Waterbody

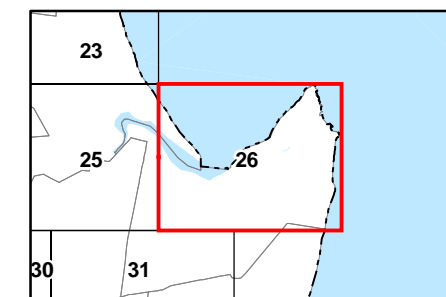
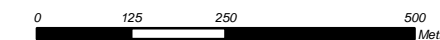
Agricultural Land Overlay, Agricultural Land Class A & B is based on data supplied by the Department of Agriculture, Fisheries and Forestry (DAFF) (dated 21 January 2014), with amendments made in urban areas. This data is to be used as a guide only for planning purposes.

While every care is taken to ensure the accuracy of this product Mackay Regional Council makes no representations or warranties about the accuracy, reliability, completeness or suitability for any particular purpose and disclaims all responsibility and all liability (including without limitation, liability in negligence) or all expenses, losses, damages (including indirect or consequential damage) and costs you may incur as a result of this product being inaccurate or incomplete in any way or for any reason.

**Effective from 26 April 2022**

© Copyright Mackay Regional Council 2018  
Geocentric Datum of Australia 2020 (GDA2020)



Approx Scale @ A3 1:10000







**Agricultural Land Classification A and B  
Overlay Map - AG - AB - 26**



### Natural Resources

-  Agricultural land classification (ALC) - Class A and B
-  Agricultural land classification (ALC) - Class A and B (40m buffer area)

### Cadastre

-  Local Government Boundary
-  Cadastre - September 2021 (Sourced DNRME)
-  Suburb or Locality
-  Waterway or Waterbody

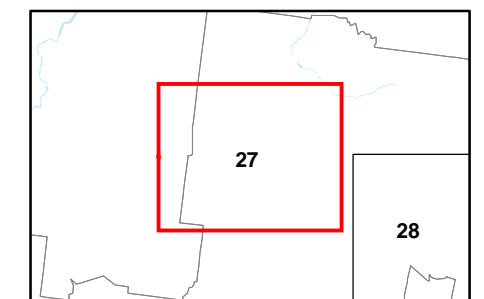

Agricultural Land Overlay, Agricultural Land Class A & B is based on data supplied by the Department of Agriculture, Fisheries and Forestry (DAFF) (dated 21 January 2014), with amendments made in urban areas. This data is to be used as a guide only for planning purposes.

While every care is taken to ensure the accuracy of this product Mackay Regional Council makes no representations or warranties about the accuracy, reliability, completeness or suitability for any particular purpose and disclaims all responsibility and all liability (including without limitation, liability in negligence) or all expenses, losses, damages (including indirect or consequential damage) and costs you may incur as a result of this product being inaccurate or incomplete in any way or for any reason.

**Effective from 26 April 2022**

© Copyright Mackay Regional Council 2018  
Geocentric Datum of Australia 2020 (GDA2020)



Approx Scale @ A3 1:10000







**Agricultural Land Classification A and B  
Overlay Map - AG - AB - 27**



### Natural Resources

-  Agricultural land classification (ALC) - Class A and B
-  Agricultural land classification (ALC) - Class A and B (40m buffer area)

### Cadastre

-  Local Government Boundary
-  Cadastre - September 2021 (Sourced DNRME)
-  Suburb or Locality
-  Waterway or Waterbody

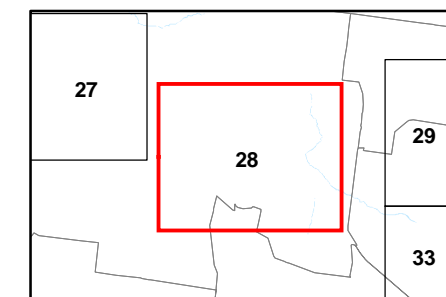
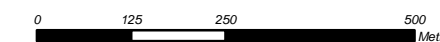
Agricultural Land Overlay, Agricultural Land Class A & B is based on data supplied by the Department of Agriculture, Fisheries and Forestry (DAFF) (dated 21 January 2014), with amendments made in urban areas. This data is to be used as a guide only for planning purposes.

While every care is taken to ensure the accuracy of this product Mackay Regional Council makes no representations or warranties about the accuracy, reliability, completeness or suitability for any particular purpose and disclaims all responsibility and all liability (including without limitation, liability in negligence) or all expenses, losses, damages (including indirect or consequential damage) and costs you may incur as a result of this product being inaccurate or incomplete in any way or for any reason.

**Effective from 26 April 2022**

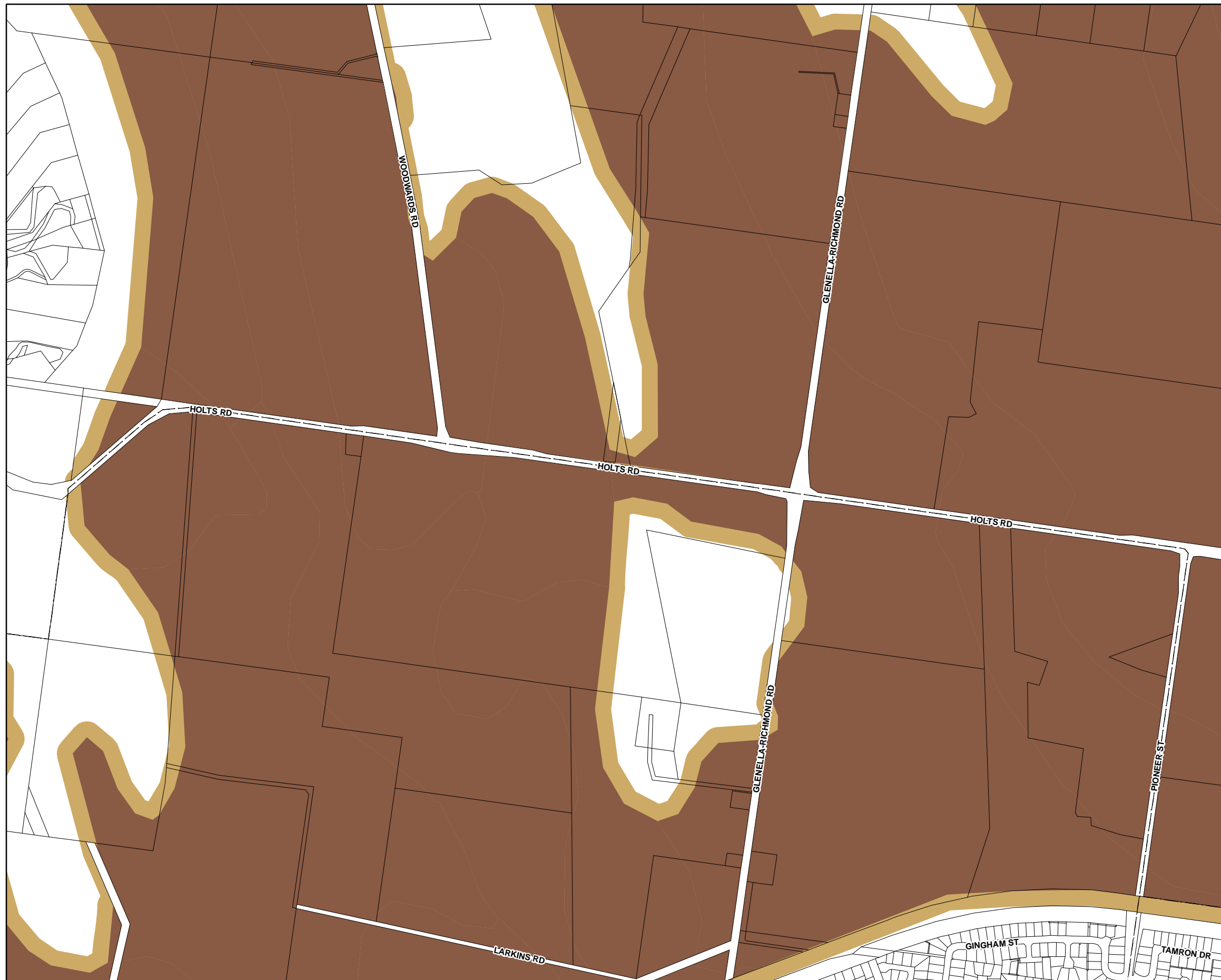
© Copyright Mackay Regional Council 2018  
Geocentric Datum of Australia 2020 (GDA2020)

Approx Scale @ A3 1:10000





**Agricultural Land Classification A and B  
Overlay Map - AG - AB - 28**









### Natural Resources

-  Agricultural land classification (ALC) - Class A and B
-  Agricultural land classification (ALC) - Class A and B (40m buffer area)

### Cadastr

-  Local Government Boundary
-  Cadastre - September 2021 (Sourced DNRME)
-  Suburb or Locality
-  Waterway or Waterbody

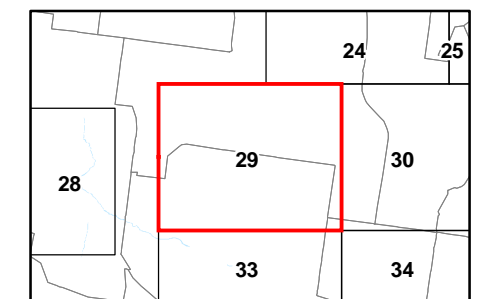

Agricultural Land Overlay, Agricultural Land Class A & B is based on data supplied by the Department of Agriculture, Fisheries and Forestry (DAFF) (dated 21 January 2014), with amendments made in urban areas. This data is to be used as a guide only for planning purposes.

While every care is taken to ensure the accuracy of this product Mackay Regional Council makes no representations or warranties about the accuracy, reliability, completeness or suitability for any particular purpose and disclaims all responsibility and all liability (including without limitation, liability in negligence) or all expenses, losses, damages (including indirect or consequential damage) and costs you may incur as a result of this product being inaccurate or incomplete in any way or for any reason.

**Effective from 26 April 2022**

© Copyright Mackay Regional Council 2018  
Geocentric Datum of Australia 2020 (GDA2020)

Approx Scale @ A3 1:10000



**Agricultural Land Classification A and B  
Overlay Map - AG - AB - 29**



### Natural Resources

- Agricultural land classification (ALC) - Class A and B
- Agricultural land classification (ALC) - Class A and B (40m buffer area)

### Cadastre

- Local Government Boundary
- Cadastre - September 2021 (Sourced DNRME)
- Suburb or Locality
- Waterway or Waterbody

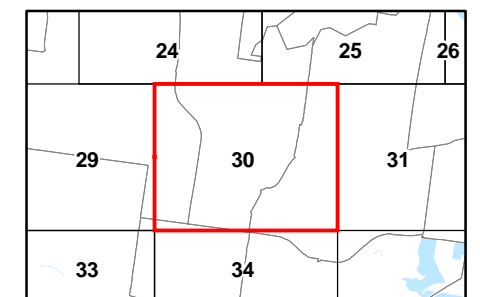

Agricultural Land Overlay, Agricultural Land Class A & B is based on data supplied by the Department of Agriculture, Fisheries and Forestry (DAFF) (dated 21 January 2014), with amendments made in urban areas. This data is to be used as a guide only for planning purposes.

While every care is taken to ensure the accuracy of this product Mackay Regional Council makes no representations or warranties about the accuracy, reliability, completeness or suitability for any particular purpose and disclaims all responsibility and all liability (including without limitation, liability in negligence) or all expenses, losses, damages (including indirect or consequential damage) and costs you may incur as a result of this product being inaccurate or incomplete in any way or for any reason.

**Effective from 26 April 2022**

© Copyright Mackay Regional Council 2018  
Geocentric Datum of Australia 2020 (GDA2020)



Approx Scale @ A3 1:10000







**Agricultural Land Classification A and B  
Overlay Map - AG - AB - 30**



### Natural Resources

-  Agricultural land classification (ALC) - Class A and B
-  Agricultural land classification (ALC) - Class A and B (40m buffer area)

### Cadastre

-  Local Government Boundary
-  Cadastre - September 2021 (Sourced DNRME)
-  Suburb or Locality
-  Waterway or Waterbody

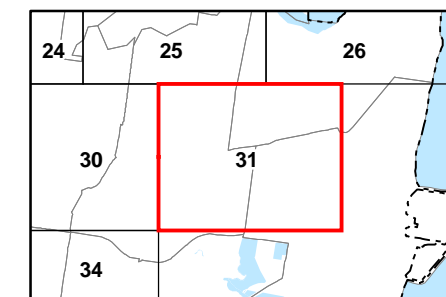
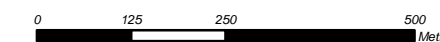
Agricultural Land Overlay, Agricultural Land Class A & B is based on data supplied by the Department of Agriculture, Fisheries and Forestry (DAFF) (dated 21 January 2014), with amendments made in urban areas. This data is to be used as a guide only for planning purposes.

While every care is taken to ensure the accuracy of this product Mackay Regional Council makes no representations or warranties about the accuracy, reliability, completeness or suitability for any particular purpose and disclaims all responsibility and all liability (including without limitation, liability in negligence) or all expenses, losses, damages (including indirect or consequential damage) and costs you may incur as a result of this product being inaccurate or incomplete in any way or for any reason.

**Effective from 26 April 2022**

© Copyright Mackay Regional Council 2018  
Geocentric Datum of Australia 2020 (GDA2020)



Approx Scale @ A3 1:10000







**Agricultural Land Classification A and B  
Overlay Map - AG - AB - 31**



### Natural Resources

-  Agricultural land classification (ALC) - Class A and B
-  Agricultural land classification (ALC) - Class A and B (40m buffer area)

### Cadastre

-  Local Government Boundary
-  Cadastre - September 2021 (Sourced DNRME)
-  Suburb or Locality
-  Waterway or Waterbody

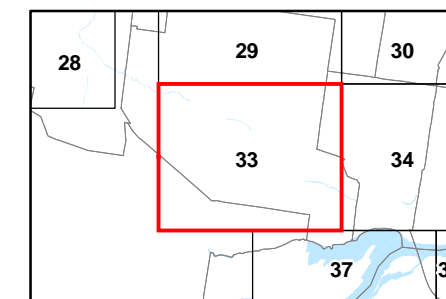
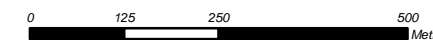
Agricultural Land Overlay, Agricultural Land Class A & B is based on data supplied by the Department of Agriculture, Fisheries and Forestry (DAFF) (dated 21 January 2014), with amendments made in urban areas. This data is to be used as a guide only for planning purposes.

While every care is taken to ensure the accuracy of this product Mackay Regional Council makes no representations or warranties about the accuracy, reliability, completeness or suitability for any particular purpose and disclaims all responsibility and all liability (including without limitation, liability in negligence) or all expenses, losses, damages (including indirect or consequential damage) and costs you may incur as a result of this product being inaccurate or incomplete in any way or for any reason.

**Effective from 26 April 2022**

© Copyright Mackay Regional Council 2018  
Geocentric Datum of Australia 2020 (GDA2020)

Approx Scale @ A3 1:10000



**Agricultural Land Classification A and B  
Overlay Map - AG - AB - 33**



### Natural Resources

- Agricultural land classification (ALC) - Class A and B
- Agricultural land classification (ALC) - Class A and B (40m buffer area)

### Cadastre

- Local Government Boundary
- Cadastre - September 2021 (Sourced DNRME)
- Suburb or Locality
- Waterway or Waterbody

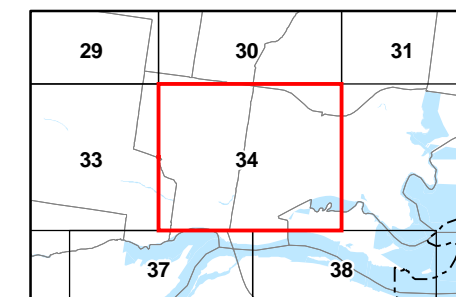
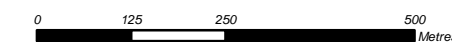
Agricultural Land Overlay, Agricultural Land Class A & B is based on data supplied by the Department of Agriculture, Fisheries and Forestry (DAFF) (dated 21 January 2014), with amendments made in urban areas. This data is to be used as a guide only for planning purposes.

While every care is taken to ensure the accuracy of this product Mackay Regional Council makes no representations or warranties about the accuracy, reliability, completeness or suitability for any particular purpose and disclaims all responsibility and all liability (including without limitation, liability in negligence) or all expenses, losses, damages (including indirect or consequential damage) and costs you may incur as a result of this product being inaccurate or incomplete in any way or for any reason.

**Effective from 26 April 2022**

© Copyright Mackay Regional Council 2018  
Geocentric Datum of Australia 2020 (GDA2020)



Approx Scale @ A3 1:10000







**Agricultural Land Classification A and B  
Overlay Map - AG - AB - 34**



### Natural Resources

-  Agricultural land classification (ALC) - Class A and B
-  Agricultural land classification (ALC) - Class A and B (40m buffer area)

### Cadastre

-  Local Government Boundary
-  Cadastre - September 2021 (Sourced DNRME)
-  Suburb or Locality
-  Waterway or Waterbody

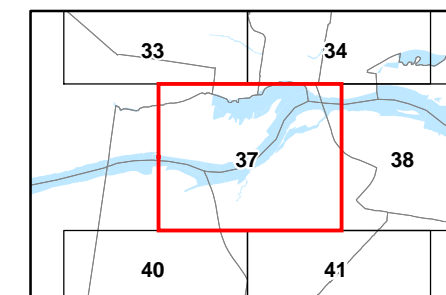
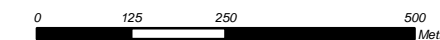
Agricultural Land Overlay, Agricultural Land Class A & B is based on data supplied by the Department of Agriculture, Fisheries and Forestry (DAFF) (dated 21 January 2014), with amendments made in urban areas. This data is to be used as a guide only for planning purposes.

While every care is taken to ensure the accuracy of this product Mackay Regional Council makes no representations or warranties about the accuracy, reliability, completeness or suitability for any particular purpose and disclaims all responsibility and all liability (including without limitation, liability in negligence) or all expenses, losses, damages (including indirect or consequential damage) and costs you may incur as a result of this product being inaccurate or incomplete in any way or for any reason.

**Effective from 26 April 2022**

© Copyright Mackay Regional Council 2018  
Geocentric Datum of Australia 2020 (GDA2020)

Approx Scale @ A3 1:10000



**Agricultural Land Classification A and B  
Overlay Map - AG - AB - 37**



### Natural Resources

- Agricultural land classification (ALC) - Class A and B
- Agricultural land classification (ALC) - Class A and B (40m buffer area)

### Cadastre

- Local Government Boundary
- Cadastre - September 2021 (Sourced DNRME)
- Suburb or Locality
- Waterway or Waterbody

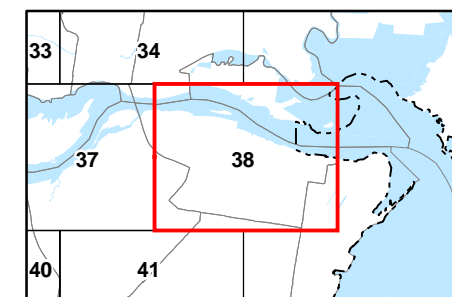
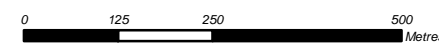
Agricultural Land Overlay, Agricultural Land Class A & B is based on data supplied by the Department of Agriculture, Fisheries and Forestry (DAFF) (dated 21 January 2014), with amendments made in urban areas. This data is to be used as a guide only for planning purposes.

While every care is taken to ensure the accuracy of this product Mackay Regional Council makes no representations or warranties about the accuracy, reliability, completeness or suitability for any particular purpose and disclaims all responsibility and all liability (including without limitation, liability in negligence) or all expenses, losses, damages (including indirect or consequential damage) and costs you may incur as a result of this product being inaccurate or incomplete in any way or for any reason.

**Effective from 26 April 2022**

© Copyright Mackay Regional Council 2018  
Geocentric Datum of Australia 2020 (GDA2020)

Approx Scale @ A3 1:10000



**Agricultural Land Classification A and B  
Overlay Map - AG - AB - 38**



### Natural Resources

- Agricultural land classification (ALC) - Class A and B
- Agricultural land classification (ALC) - Class A and B (40m buffer area)

### Cadastr

- Local Government Boundary
- Cadastre - September 2021 (Sourced DNRME)
- Suburb or Locality
- Waterway or Waterbody

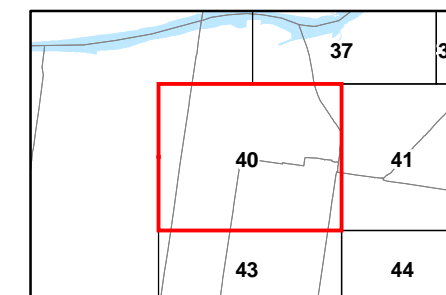
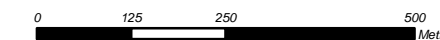
Agricultural Land Overlay, Agricultural Land Class A & B is based on data supplied by the Department of Agriculture, Fisheries and Forestry (DAFF) (dated 21 January 2014), with amendments made in urban areas. This data is to be used as a guide only for planning purposes.

While every care is taken to ensure the accuracy of this product Mackay Regional Council makes no representations or warranties about the accuracy, reliability, completeness or suitability for any particular purpose and disclaims all responsibility and all liability (including without limitation, liability in negligence) or all expenses, losses, damages (including indirect or consequential damage) and costs you may incur as a result of this product being inaccurate or incomplete in any way or for any reason.

**Effective from 26 April 2022**

© Copyright Mackay Regional Council 2018  
Geocentric Datum of Australia 2020 (GDA2020)

Approx Scale @ A3 1:10000





**Agricultural Land Classification A and B  
Overlay Map - AG - AB - 40**









### Natural Resources

-  Agricultural land classification (ALC) - Class A and B
-  Agricultural land classification (ALC) - Class A and B (40m buffer area)

### Cadastre

-  Local Government Boundary
-  Cadastre - September 2021 (Sourced DNRME)
-  Suburb or Locality
-  Waterway or Waterbody

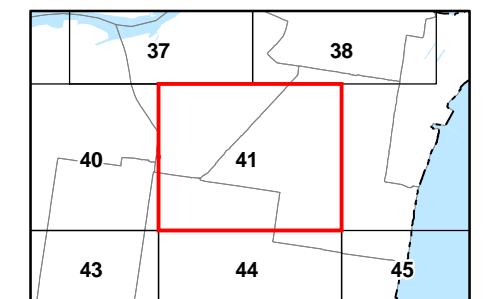

Agricultural Land Overlay, Agricultural Land Class A & B is based on data supplied by the Department of Agriculture, Fisheries and Forestry (DAFF) (dated 21 January 2014), with amendments made in urban areas. This data is to be used as a guide only for planning purposes.

While every care is taken to ensure the accuracy of this product Mackay Regional Council makes no representations or warranties about the accuracy, reliability, completeness or suitability for any particular purpose and disclaims all responsibility and all liability (including without limitation, liability in negligence) or all expenses, losses, damages (including indirect or consequential damage) and costs you may incur as a result of this product being inaccurate or incomplete in any way or for any reason.

**Effective from 26 April 2022**

© Copyright Mackay Regional Council 2018  
Geocentric Datum of Australia 2020 (GDA2020)

Approx Scale @ A3 1:10000



**Agricultural Land Classification A and B  
Overlay Map - AG - AB - 41**



### Natural Resources

- Agricultural land classification (ALC) - Class A and B
- Agricultural land classification (ALC) - Class A and B (40m buffer area)

### Cadastre

- Local Government Boundary
- Cadastre - September 2021 (Sourced DNRME)
- Suburb or Locality
- Waterway or Waterbody

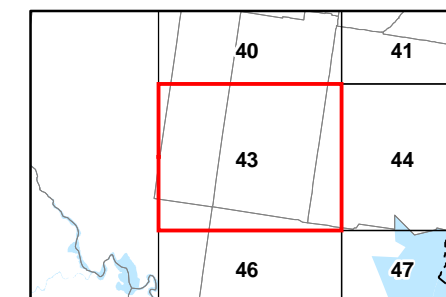
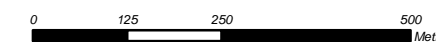
Agricultural Land Overlay, Agricultural Land Class A & B is based on data supplied by the Department of Agriculture, Fisheries and Forestry (DAFF) (dated 21 January 2014), with amendments made in urban areas. This data is to be used as a guide only for planning purposes.

While every care is taken to ensure the accuracy of this product Mackay Regional Council makes no representations or warranties about the accuracy, reliability, completeness or suitability for any particular purpose and disclaims all responsibility and all liability (including without limitation, liability in negligence) or all expenses, losses, damages (including indirect or consequential damage) and costs you may incur as a result of this product being inaccurate or incomplete in any way or for any reason.

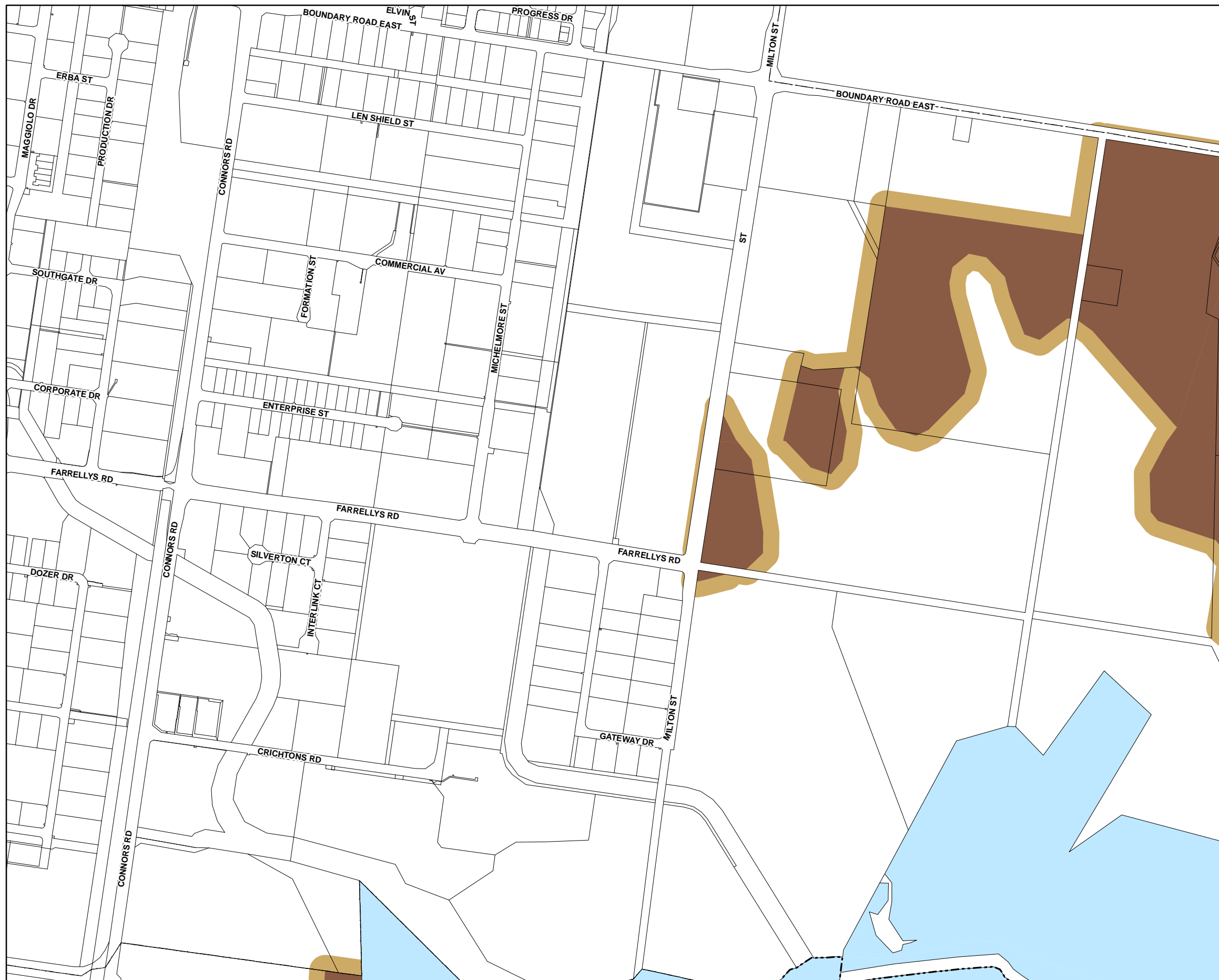
**Effective from 26 April 2022**

© Copyright Mackay Regional Council 2018  
Geocentric Datum of Australia 2020 (GDA2020)



Approx Scale @ A3 1:10000







**Agricultural Land Classification A and B  
Overlay Map - AG - AB - 43**



### Natural Resources

-  Agricultural land classification (ALC) - Class A and B
-  Agricultural land classification (ALC) - Class A and B (40m buffer area)

### Cadastre

-  Local Government Boundary
-  Cadastre - September 2021 (Sourced DNRME)
-  Suburb or Locality
-  Waterway or Waterbody

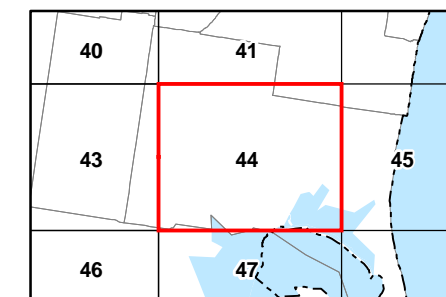
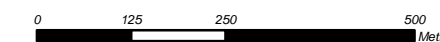
Agricultural Land Overlay, Agricultural Land Class A & B is based on data supplied by the Department of Agriculture, Fisheries and Forestry (DAFF) (dated 21 January 2014), with amendments made in urban areas. This data is to be used as a guide only for planning purposes.

While every care is taken to ensure the accuracy of this product Mackay Regional Council makes no representations or warranties about the accuracy, reliability, completeness or suitability for any particular purpose and disclaims all responsibility and all liability (including without limitation, liability in negligence) or all expenses, losses, damages (including indirect or consequential damage) and costs you may incur as a result of this product being inaccurate or incomplete in any way or for any reason.

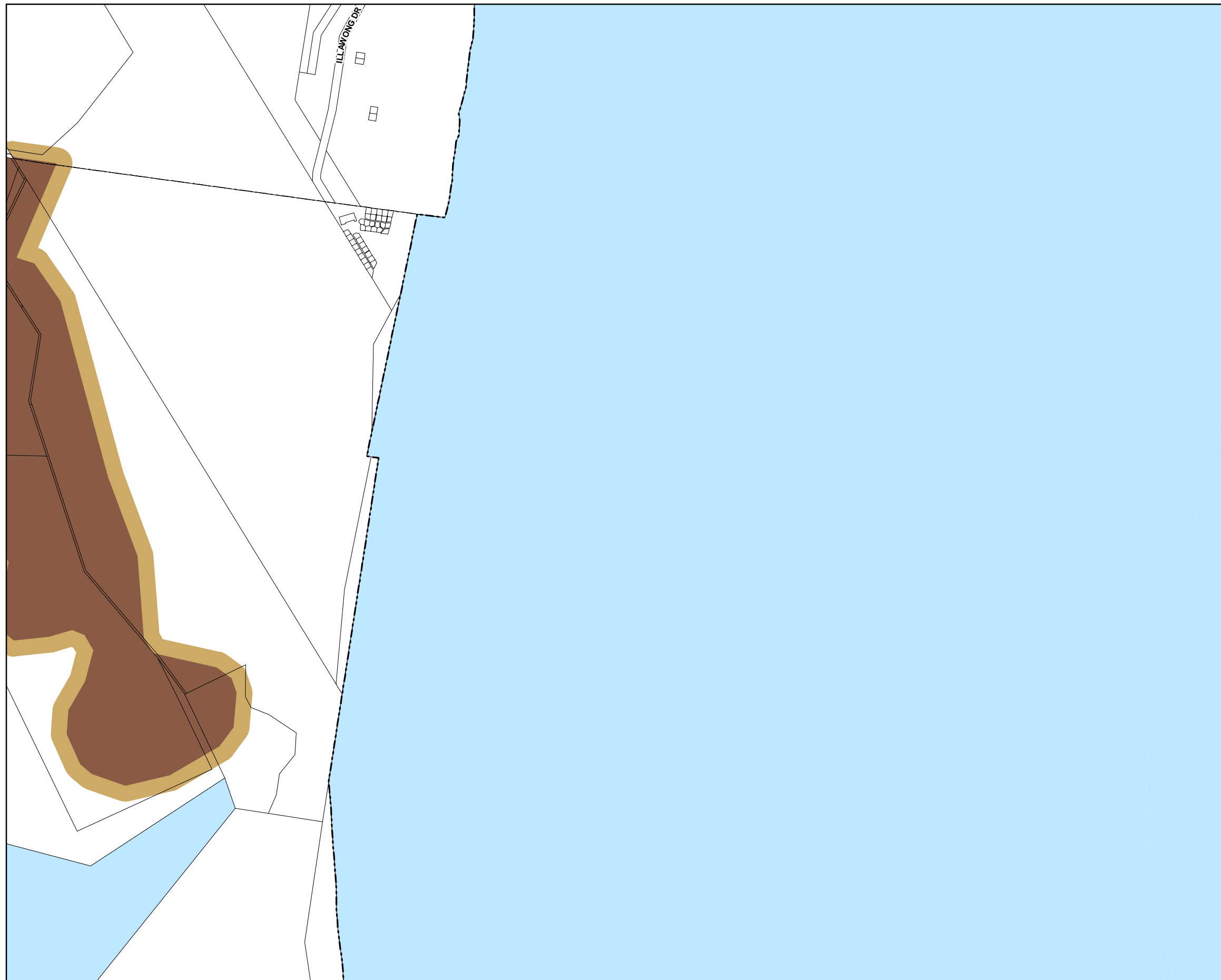
**Effective from 26 April 2022**

© Copyright Mackay Regional Council 2018  
Geocentric Datum of Australia 2020 (GDA2020)



Approx Scale @ A3 1:10000







**Agricultural Land Classification A and B  
Overlay Map - AG - AB - 44**



### Natural Resources

-  Agricultural land classification (ALC) - Class A and B
-  Agricultural land classification (ALC) - Class A and B (40m buffer area)

### Cadastre

-  Local Government Boundary
-  Cadastre - September 2021 (Sourced DNRME)
-  Suburb or Locality
-  Waterway or Waterbody

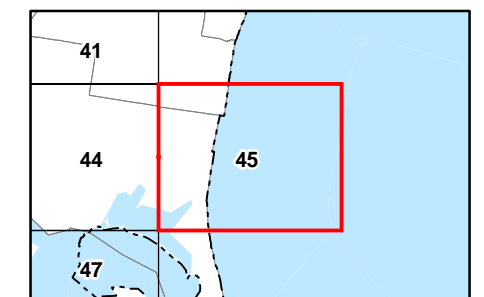

Agricultural Land Overlay, Agricultural Land Class A & B is based on data supplied by the Department of Agriculture, Fisheries and Forestry (DAFF) (dated 21 January 2014), with amendments made in urban areas. This data is to be used as a guide only for planning purposes.

While every care is taken to ensure the accuracy of this product Mackay Regional Council makes no representations or warranties about the accuracy, reliability, completeness or suitability for any particular purpose and disclaims all responsibility and all liability (including without limitation, liability in negligence) or all expenses, losses, damages (including indirect or consequential damage) and costs you may incur as a result of this product being inaccurate or incomplete in any way or for any reason.

**Effective from 26 April 2022**

© Copyright Mackay Regional Council 2018  
Geocentric Datum of Australia 2020 (GDA2020)

Approx Scale @ A3 1:10000



**Agricultural Land Classification A and B  
Overlay Map - AG - AB - 45**



### Natural Resources

- Agricultural land classification (ALC) - Class A and B
- Agricultural land classification (ALC) - Class A and B (40m buffer area)

### Cadastre

- Local Government Boundary
- Cadastre - September 2021 (Sourced DNRME)
- Suburb or Locality
- Waterway or Waterbody

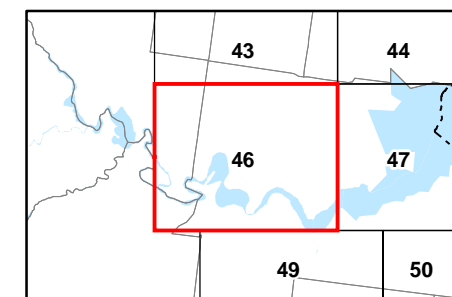
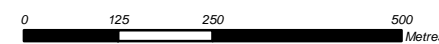
Agricultural Land Overlay, Agricultural Land Class A & B is based on data supplied by the Department of Agriculture, Fisheries and Forestry (DAFF) (dated 21 January 2014), with amendments made in urban areas. This data is to be used as a guide only for planning purposes.

While every care is taken to ensure the accuracy of this product Mackay Regional Council makes no representations or warranties about the accuracy, reliability, completeness or suitability for any particular purpose and disclaims all responsibility and all liability (including without limitation, liability in negligence) or all expenses, losses, damages (including indirect or consequential damage) and costs you may incur as a result of this product being inaccurate or incomplete in any way or for any reason.

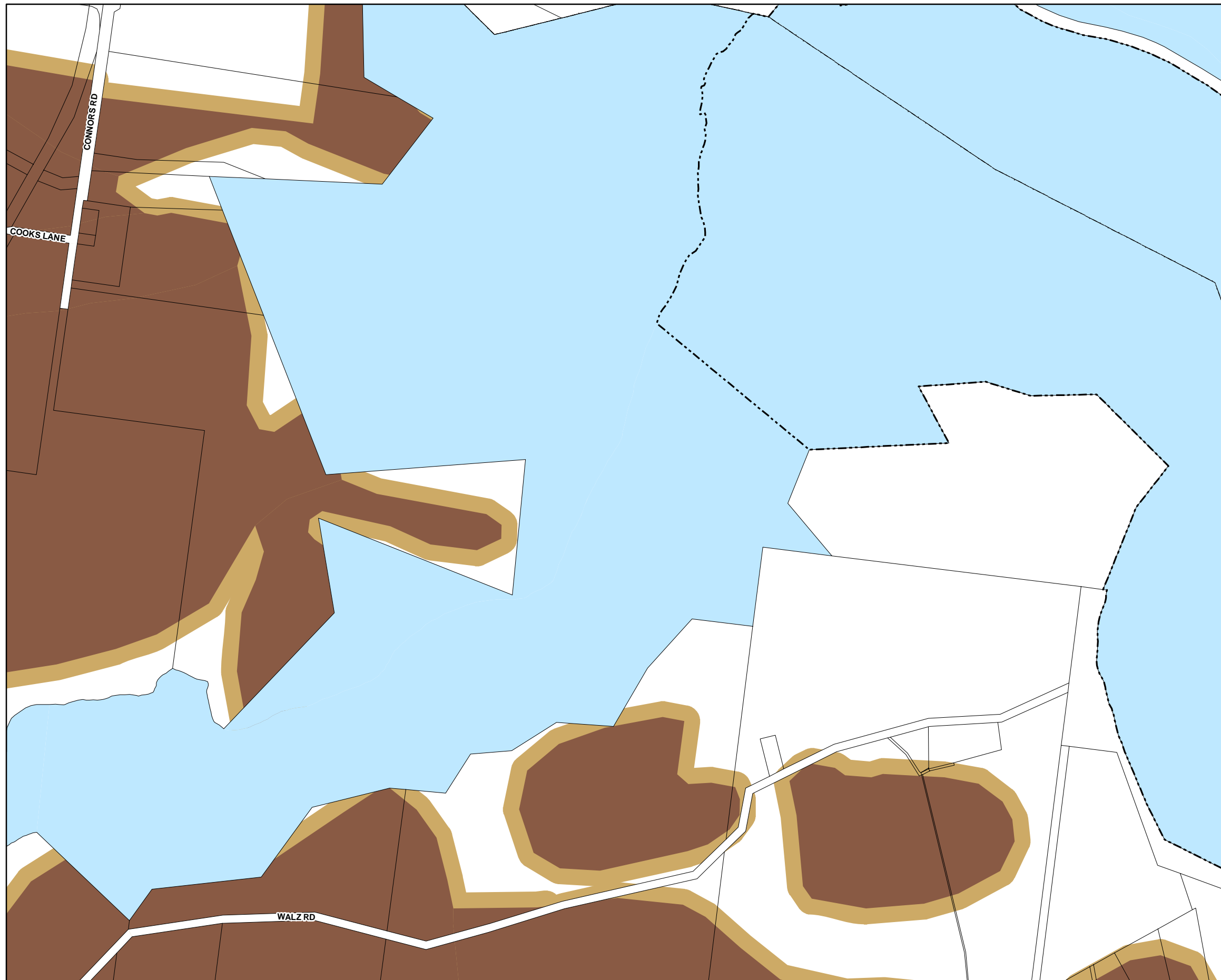
**Effective from 26 April 2022**

© Copyright Mackay Regional Council 2018  
Geocentric Datum of Australia 2020 (GDA2020)



Approx Scale @ A3 1:10000







**Agricultural Land Classification A and B  
Overlay Map - AG - AB - 46**



### Natural Resources

-  Agricultural land classification (ALC) - Class A and B
-  Agricultural land classification (ALC) - Class A and B (40m buffer area)

### Cadastre

-  Local Government Boundary
-  Cadastre - September 2021 (Sourced DNRME)
-  Suburb or Locality
-  Waterway or Waterbody

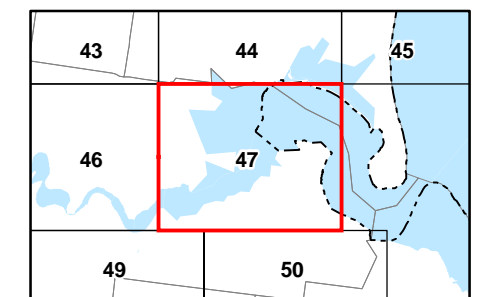

Agricultural Land Overlay, Agricultural Land Class A & B is based on data supplied by the Department of Agriculture, Fisheries and Forestry (DAFF) (dated 21 January 2014), with amendments made in urban areas. This data is to be used as a guide only for planning purposes.

While every care is taken to ensure the accuracy of this product Mackay Regional Council makes no representations or warranties about the accuracy, reliability, completeness or suitability for any particular purpose and disclaims all responsibility and all liability (including without limitation, liability in negligence) or all expenses, losses, damages (including indirect or consequential damage) and costs you may incur as a result of this product being inaccurate or incomplete in any way or for any reason.

**Effective from 26 April 2022**

© Copyright Mackay Regional Council 2018  
Geocentric Datum of Australia 2020 (GDA2020)



Approx Scale @ A3 1:10000







**Agricultural Land Classification A and B  
Overlay Map - AG - AB - 47**



### Natural Resources

-  Agricultural land classification (ALC) - Class A and B
-  Agricultural land classification (ALC) - Class A and B (40m buffer area)

### Cadastre

-  Local Government Boundary
-  Cadastre - September 2021 (Sourced DNRME)
-  Suburb or Locality
-  Waterway or Waterbody

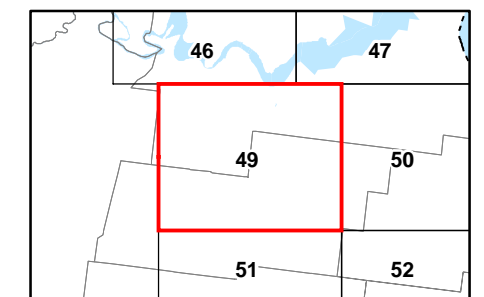

Agricultural Land Overlay, Agricultural Land Class A & B is based on data supplied by the Department of Agriculture, Fisheries and Forestry (DAFF) (dated 21 January 2014), with amendments made in urban areas. This data is to be used as a guide only for planning purposes.

While every care is taken to ensure the accuracy of this product Mackay Regional Council makes no representations or warranties about the accuracy, reliability, completeness or suitability for any particular purpose and disclaims all responsibility and all liability (including without limitation, liability in negligence) or all expenses, losses, damages (including indirect or consequential damage) and costs you may incur as a result of this product being inaccurate or incomplete in any way or for any reason.

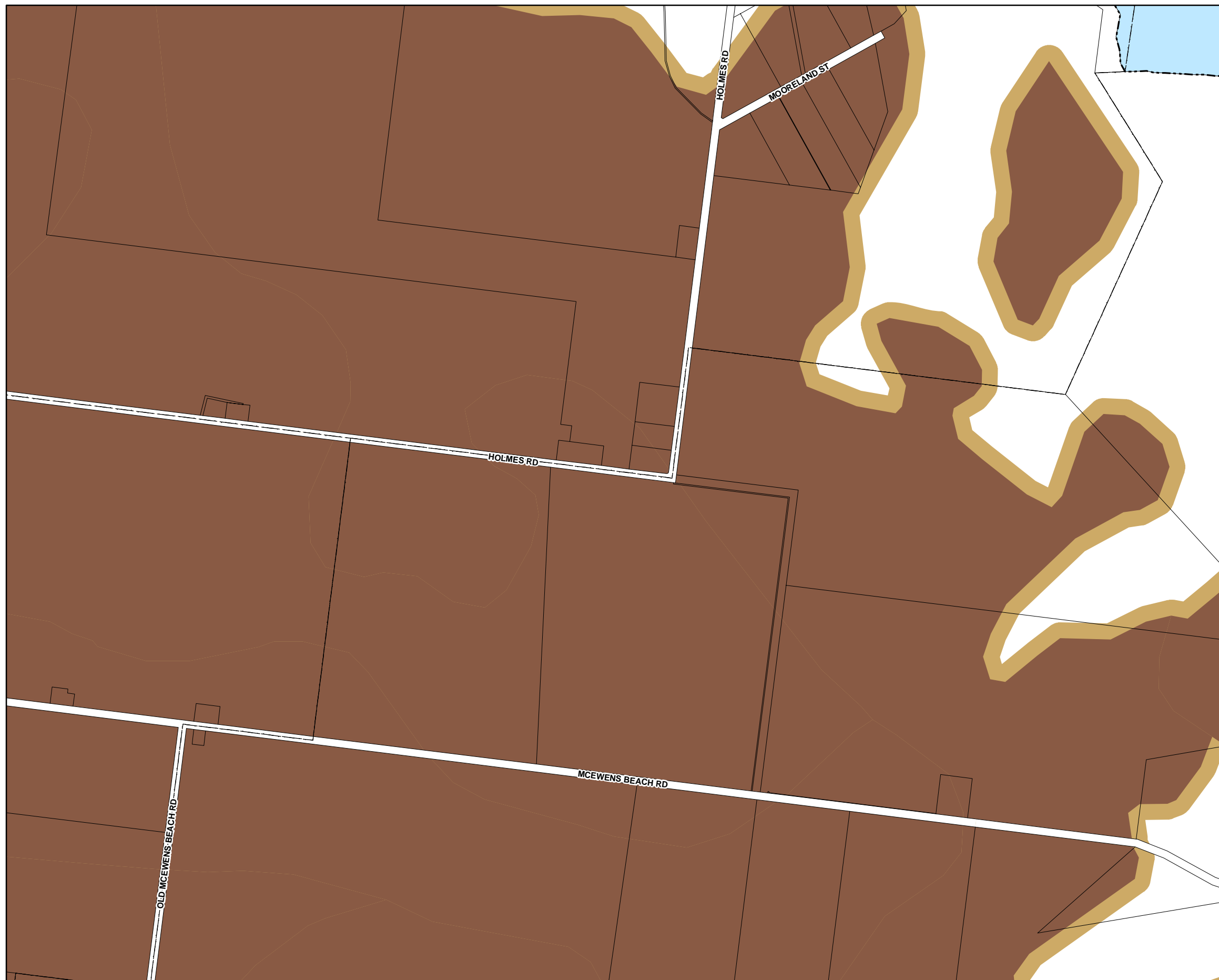
**Effective from 26 April 2022**

© Copyright Mackay Regional Council 2018  
Geocentric Datum of Australia 2020 (GDA2020)



Approx Scale @ A3 1:10000







**Agricultural Land Classification A and B  
Overlay Map - AG - AB - 49**



### Natural Resources

-  Agricultural land classification (ALC) - Class A and B
-  Agricultural land classification (ALC) - Class A and B (40m buffer area)

### Cadastre

-  Local Government Boundary
-  Cadastre - September 2021 (Sourced DNRME)
-  Suburb or Locality
-  Waterway or Waterbody

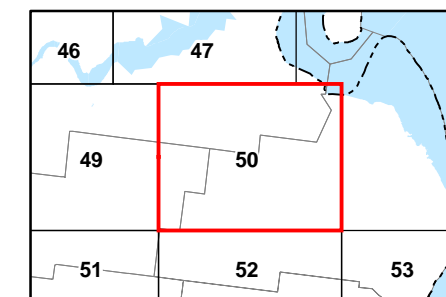
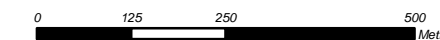
Agricultural Land Overlay, Agricultural Land Class A & B is based on data supplied by the Department of Agriculture, Fisheries and Forestry (DAFF) (dated 21 January 2014), with amendments made in urban areas. This data is to be used as a guide only for planning purposes.

While every care is taken to ensure the accuracy of this product Mackay Regional Council makes no representations or warranties about the accuracy, reliability, completeness or suitability for any particular purpose and disclaims all responsibility and all liability (including without limitation, liability in negligence) or all expenses, losses, damages (including indirect or consequential damage) and costs you may incur as a result of this product being inaccurate or incomplete in any way or for any reason.

**Effective from 26 April 2022**

© Copyright Mackay Regional Council 2018  
Geocentric Datum of Australia 2020 (GDA2020)

Approx Scale @ A3 1:10000



**Agricultural Land Classification A and B  
Overlay Map - AG - AB - 50**





### Natural Resources

- Agricultural land classification (ALC) - Class A and B
- Agricultural land classification (ALC) - Class A and B (40m buffer area)

### Cadastral

- Local Government Boundary
- Cadastre - September 2021 (Sourced DNRME)
- Suburb or Locality
- Waterway or Waterbody

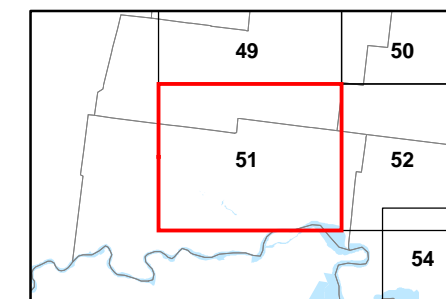
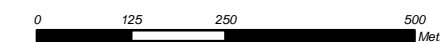
Agricultural Land Overlay, Agricultural Land Class A & B is based on data supplied by the Department of Agriculture, Fisheries and Forestry (DAFF) (dated 21 January 2014), with amendments made in urban areas. This data is to be used as a guide only for planning purposes.

While every care is taken to ensure the accuracy of this product Mackay Regional Council makes no representations or warranties about the accuracy, reliability, completeness or suitability for any particular purpose and disclaims all responsibility and all liability (including without limitation, liability in negligence) or all expenses, losses, damages (including indirect or consequential damage) and costs you may incur as a result of this product being inaccurate or incomplete in any way or for any reason.

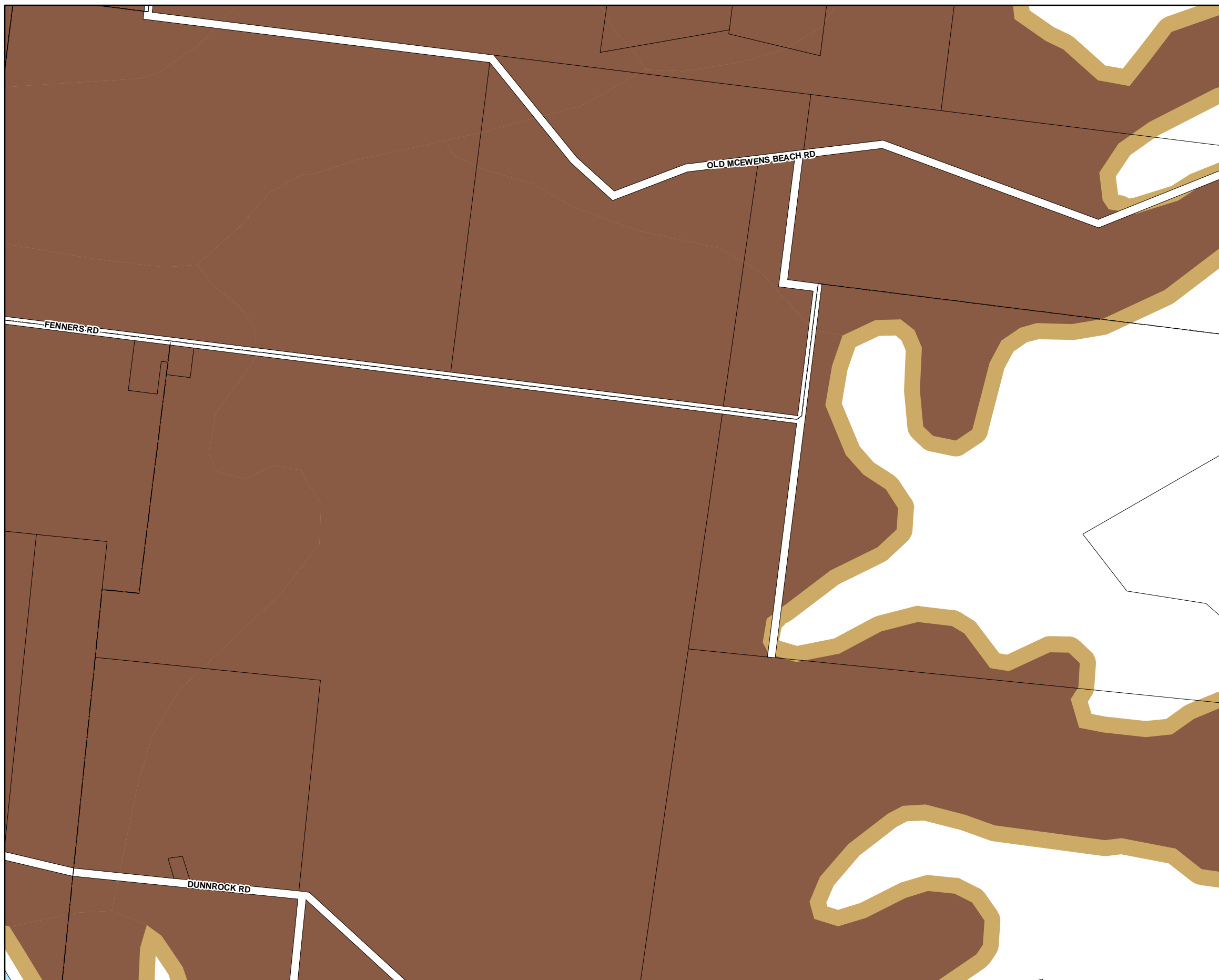
**Effective from 26 April 2022**

© Copyright Mackay Regional Council 2018  
Geocentric Datum of Australia 2020 (GDA2020)



Approx Scale @ A3 1:10000







**Agricultural Land Classification A and B  
Overlay Map - AG - AB - 51**



### Natural Resources

-  Agricultural land classification (ALC) - Class A and B
-  Agricultural land classification (ALC) - Class A and B (40m buffer area)

### Cadastre

-  Local Government Boundary
-  Cadastre - September 2021 (Sourced DNRME)
-  Suburb or Locality
-  Waterway or Waterbody

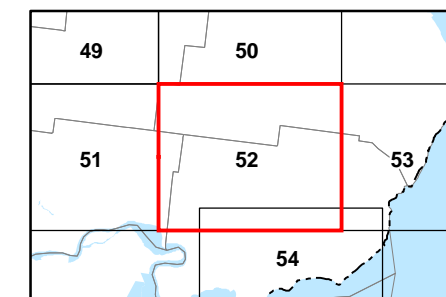
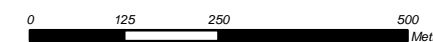
Agricultural Land Overlay, Agricultural Land Class A & B is based on data supplied by the Department of Agriculture, Fisheries and Forestry (DAFF) (dated 21 January 2014), with amendments made in urban areas. This data is to be used as a guide only for planning purposes.

While every care is taken to ensure the accuracy of this product Mackay Regional Council makes no representations or warranties about the accuracy, reliability, completeness or suitability for any particular purpose and disclaims all responsibility and all liability (including without limitation, liability in negligence) or all expenses, losses, damages (including indirect or consequential damage) and costs you may incur as a result of this product being inaccurate or incomplete in any way or for any reason.

**Effective from 26 April 2022**

© Copyright Mackay Regional Council 2018  
Geocentric Datum of Australia 2020 (GDA2020)



Approx Scale @ A3 1:10000







**Agricultural Land Classification A and B  
Overlay Map - AG - AB - 52**



### Natural Resources

-  Agricultural land classification (ALC) - Class A and B
-  Agricultural land classification (ALC) - Class A and B (40m buffer area)

### Cadastre

-  Local Government Boundary
-  Cadastre - September 2021 (Sourced DNRME)
-  Suburb or Locality
-  Waterway or Waterbody

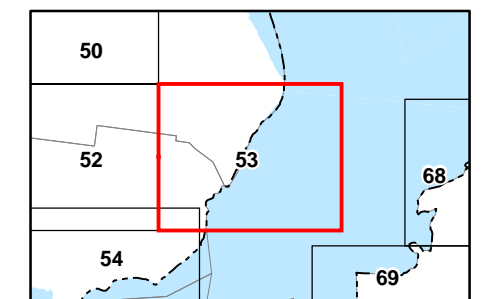

Agricultural Land Overlay, Agricultural Land Class A & B is based on data supplied by the Department of Agriculture, Fisheries and Forestry (DAFF) (dated 21 January 2014), with amendments made in urban areas. This data is to be used as a guide only for planning purposes.

While every care is taken to ensure the accuracy of this product Mackay Regional Council makes no representations or warranties about the accuracy, reliability, completeness or suitability for any particular purpose and disclaims all responsibility and all liability (including without limitation, liability in negligence) or all expenses, losses, damages (including indirect or consequential damage) and costs you may incur as a result of this product being inaccurate or incomplete in any way or for any reason.

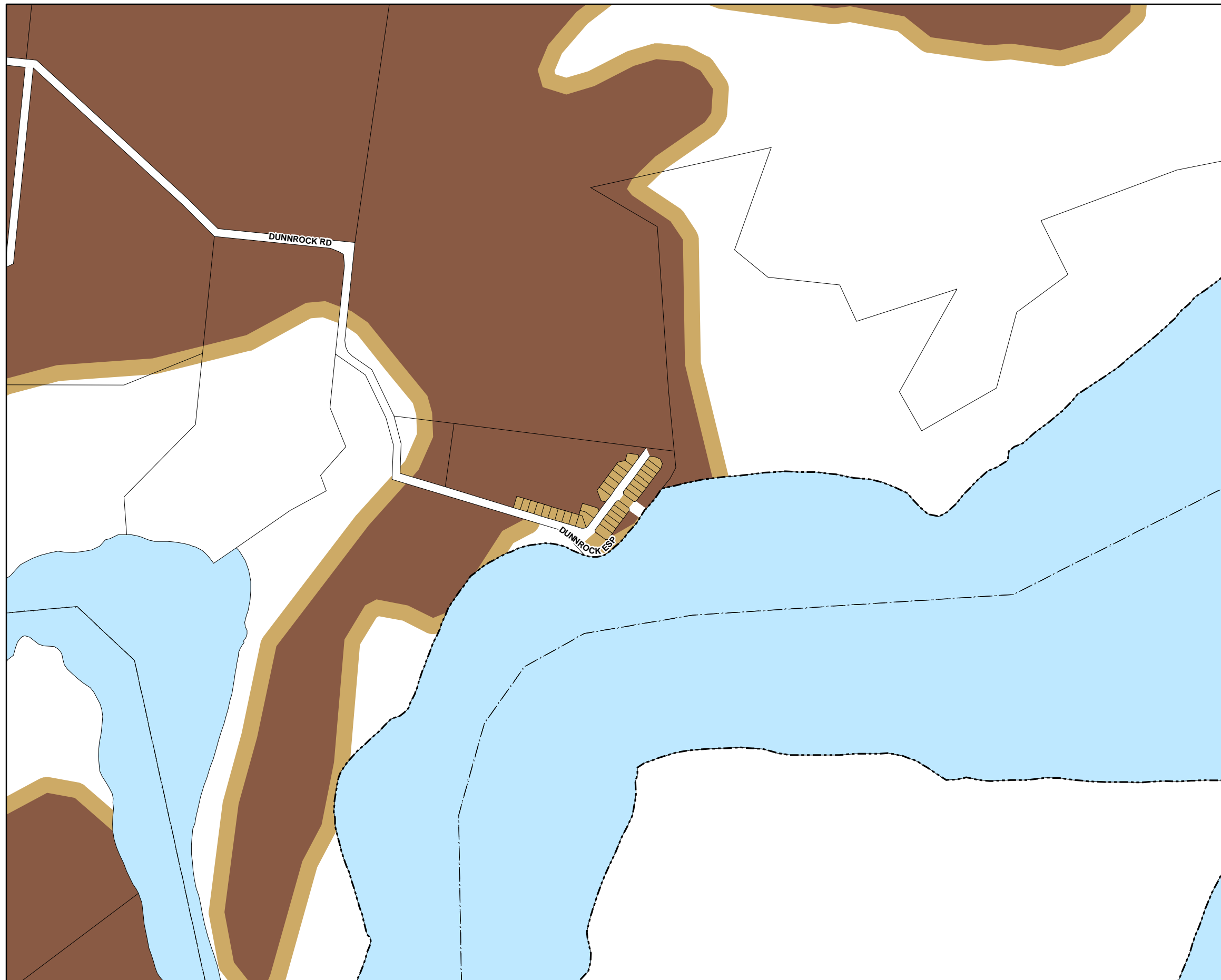
**Effective from 26 April 2022**

© Copyright Mackay Regional Council 2018  
Geocentric Datum of Australia 2020 (GDA2020)

Approx Scale @ A3 1:10000



**Agricultural Land Classification A and B  
Overlay Map - AG - AB - 53**



### Natural Resources

- Agricultural land classification (ALC) - Class A and B
- Agricultural land classification (ALC) - Class A and B (40m buffer area)

### Cadastral

- Local Government Boundary
- Cadastre - September 2021 (Sourced DNRME)
- Suburb or Locality
- Waterway or Waterbody

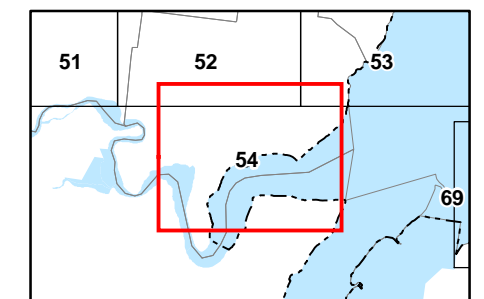

Agricultural Land Overlay, Agricultural Land Class A & B is based on data supplied by the Department of Agriculture, Fisheries and Forestry (DAFF) (dated 21 January 2014), with amendments made in urban areas. This data is to be used as a guide only for planning purposes.

While every care is taken to ensure the accuracy of this product Mackay Regional Council makes no representations or warranties about the accuracy, reliability, completeness or suitability for any particular purpose and disclaims all responsibility and all liability (including without limitation, liability in negligence) or all expenses, losses, damages (including indirect or consequential damage) and costs you may incur as a result of this product being inaccurate or incomplete in any way or for any reason.

**Effective from 26 April 2022**

© Copyright Mackay Regional Council 2018  
Geocentric Datum of Australia 2020 (GDA2020)



Approx Scale @ A3 1:10000







**Agricultural Land Classification A and B  
Overlay Map - AG - AB - 54**



### Natural Resources

-  Agricultural land classification (ALC) - Class A and B
-  Agricultural land classification (ALC) - Class A and B (40m buffer area)

### Cadastre

-  Local Government Boundary
-  Cadastre - September 2021 (Sourced DNRME)
-  Suburb or Locality
-  Waterway or Waterbody

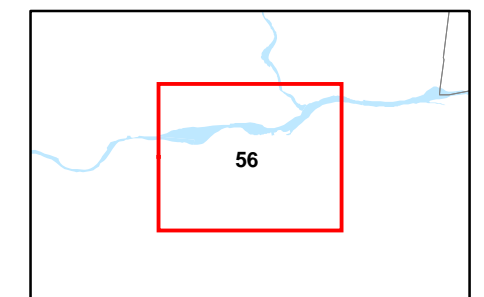

Agricultural Land Overlay, Agricultural Land Class A & B is based on data supplied by the Department of Agriculture, Fisheries and Forestry (DAFF) (dated 21 January 2014), with amendments made in urban areas. This data is to be used as a guide only for planning purposes.

While every care is taken to ensure the accuracy of this product Mackay Regional Council makes no representations or warranties about the accuracy, reliability, completeness or suitability for any particular purpose and disclaims all responsibility and all liability (including without limitation, liability in negligence) or all expenses, losses, damages (including indirect or consequential damage) and costs you may incur as a result of this product being inaccurate or incomplete in any way or for any reason.

**Effective from 26 April 2022**

© Copyright Mackay Regional Council 2018  
Geocentric Datum of Australia 2020 (GDA2020)

Approx Scale @ A3 1:10000



**Agricultural Land Classification A and B  
Overlay Map - AG - AB - 56**



### Natural Resources

- Agricultural land classification (ALC) - Class A and B
- Agricultural land classification (ALC) - Class A and B (40m buffer area)

### Cadastre

- Local Government Boundary
- Cadastre - September 2021 (Sourced DNRME)
- Suburb or Locality
- Waterway or Waterbody

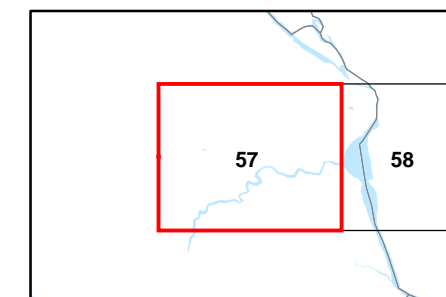
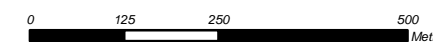
Agricultural Land Overlay, Agricultural Land Class A & B is based on data supplied by the Department of Agriculture, Fisheries and Forestry (DAFF) (dated 21 January 2014), with amendments made in urban areas. This data is to be used as a guide only for planning purposes.

While every care is taken to ensure the accuracy of this product Mackay Regional Council makes no representations or warranties about the accuracy, reliability, completeness or suitability for any particular purpose and disclaims all responsibility and all liability (including without limitation, liability in negligence) or all expenses, losses, damages (including indirect or consequential damage) and costs you may incur as a result of this product being inaccurate or incomplete in any way or for any reason.

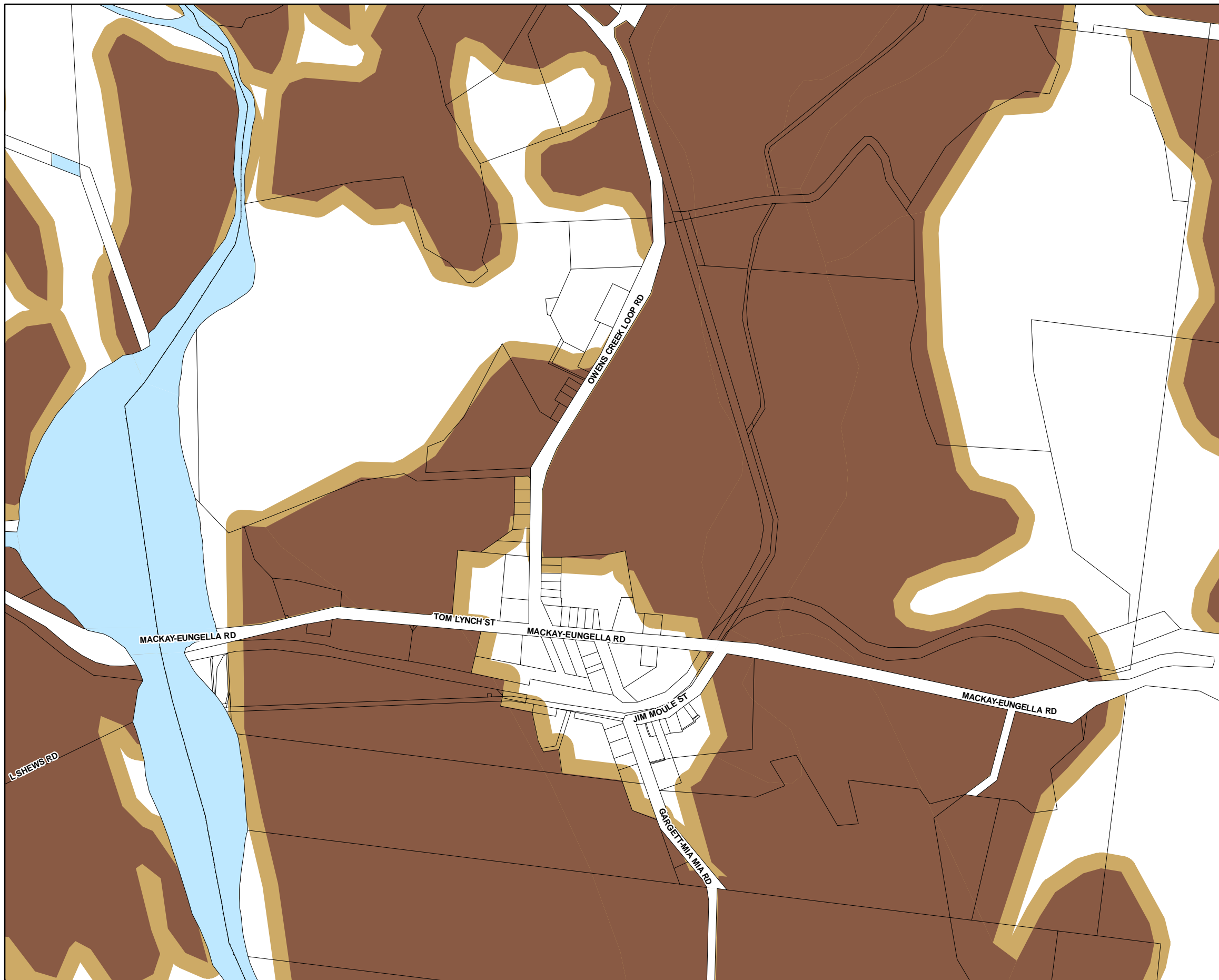
**Effective from 26 April 2022**

© Copyright Mackay Regional Council 2018  
Geocentric Datum of Australia 2020 (GDA2020)

Approx Scale @ A3 1:10000



**Agricultural Land Classification A and B  
Overlay Map - AG - AB - 57**



### Natural Resources

- Agricultural land classification (ALC) - Class A and B
- Agricultural land classification (ALC) - Class A and B (40m buffer area)

### Cadastre

- Local Government Boundary
- Cadastre - September 2021 (Sourced DNRME)
- Suburb or Locality
- Waterway or Waterbody

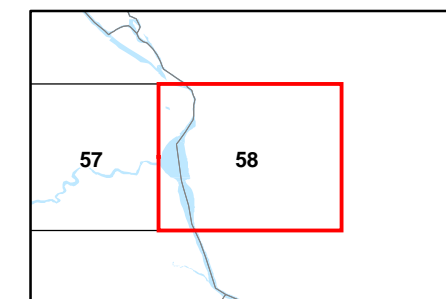
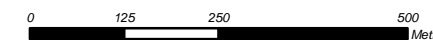
Agricultural Land Overlay, Agricultural Land Class A & B is based on data supplied by the Department of Agriculture, Fisheries and Forestry (DAFF) (dated 21 January 2014), with amendments made in urban areas. This data is to be used as a guide only for planning purposes.

While every care is taken to ensure the accuracy of this product Mackay Regional Council makes no representations or warranties about the accuracy, reliability, completeness or suitability for any particular purpose and disclaims all responsibility and all liability (including without limitation, liability in negligence) or all expenses, losses, damages (including indirect or consequential damage) and costs you may incur as a result of this product being inaccurate or incomplete in any way or for any reason.

**Effective from 26 April 2022**

© Copyright Mackay Regional Council 2018  
Geocentric Datum of Australia 2020 (GDA2020)



Approx Scale @ A3 1:10000







**Agricultural Land Classification A and B  
Overlay Map - AG - AB - 58**



### Natural Resources

-  Agricultural land classification (ALC) - Class A and B
-  Agricultural land classification (ALC) - Class A and B (40m buffer area)

### Cadastre

-  Local Government Boundary
-  Cadastre - September 2021 (Sourced DNRME)
-  Suburb or Locality
-  Waterway or Waterbody

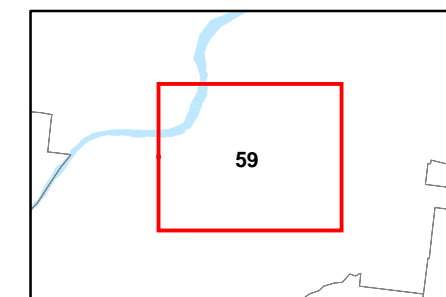
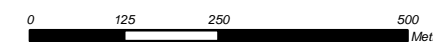
Agricultural Land Overlay, Agricultural Land Class A & B is based on data supplied by the Department of Agriculture, Fisheries and Forestry (DAFF) (dated 21 January 2014), with amendments made in urban areas. This data is to be used as a guide only for planning purposes.

While every care is taken to ensure the accuracy of this product Mackay Regional Council makes no representations or warranties about the accuracy, reliability, completeness or suitability for any particular purpose and disclaims all responsibility and all liability (including without limitation, liability in negligence) or all expenses, losses, damages (including indirect or consequential damage) and costs you may incur as a result of this product being inaccurate or incomplete in any way or for any reason.

**Effective from 26 April 2022**

© Copyright Mackay Regional Council 2018  
Geocentric Datum of Australia 2020 (GDA2020)

Approx Scale @ A3 1:10000



**Agricultural Land Classification A and B  
Overlay Map - AG - AB - 59**





### Natural Resources

- Agricultural land classification (ALC) - Class A and B
- Agricultural land classification (ALC) - Class A and B (40m buffer area)

### Cadastrre

- Local Government Boundary
- Cadastre - September 2021 (Sourced DNRME)
- Suburb or Locality
- Waterway or Waterbody

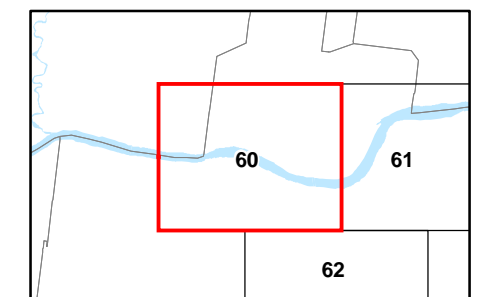

Agricultural Land Overlay, Agricultural Land Class A & B is based on data supplied by the Department of Agriculture, Fisheries and Forestry (DAFF) (dated 21 January 2014), with amendments made in urban areas. This data is to be used as a guide only for planning purposes.

While every care is taken to ensure the accuracy of this product Mackay Regional Council makes no representations or warranties about the accuracy, reliability, completeness or suitability for any particular purpose and disclaims all responsibility and all liability (including without limitation, liability in negligence) or all expenses, losses, damages (including indirect or consequential damage) and costs you may incur as a result of this product being inaccurate or incomplete in any way or for any reason.

**Effective from 26 April 2022**

© Copyright Mackay Regional Council 2018  
Geocentric Datum of Australia 2020 (GDA2020)

Approx Scale @ A3 1:10000



**Agricultural Land Classification A and B  
Overlay Map - AG - AB - 60**



### Natural Resources

- Agricultural land classification (ALC) - Class A and B
- Agricultural land classification (ALC) - Class A and B (40m buffer area)

### Cadastre

- Local Government Boundary
- Cadastre - September 2021 (Sourced DNRME)
- Suburb or Locality
- Waterway or Waterbody

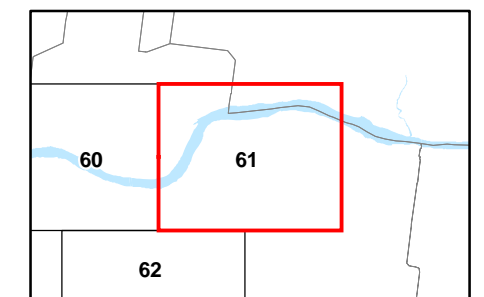

Agricultural Land Overlay, Agricultural Land Class A & B is based on data supplied by the Department of Agriculture, Fisheries and Forestry (DAFF) (dated 21 January 2014), with amendments made in urban areas. This data is to be used as a guide only for planning purposes.

While every care is taken to ensure the accuracy of this product Mackay Regional Council makes no representations or warranties about the accuracy, reliability, completeness or suitability for any particular purpose and disclaims all responsibility and all liability (including without limitation, liability in negligence) or all expenses, losses, damages (including indirect or consequential damage) and costs you may incur as a result of this product being inaccurate or incomplete in any way or for any reason.

**Effective from 26 April 2022**

© Copyright Mackay Regional Council 2018  
Geocentric Datum of Australia 2020 (GDA2020)



Approx Scale @ A3 1:10000







**Agricultural Land Classification A and B  
Overlay Map - AG - AB - 61**



### Natural Resources

-  Agricultural land classification (ALC) - Class A and B
-  Agricultural land classification (ALC) - Class A and B (40m buffer area)

### Cadastre

-  Local Government Boundary
-  Cadastre - September 2021 (Sourced DNRME)
-  Suburb or Locality
-  Waterway or Waterbody

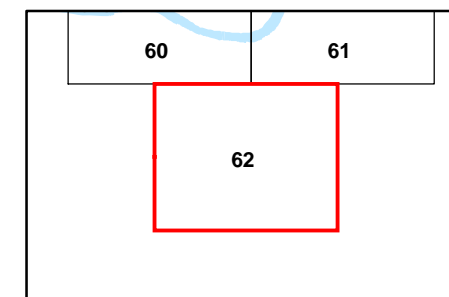
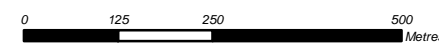
Agricultural Land Overlay, Agricultural Land Class A & B is based on data supplied by the Department of Agriculture, Fisheries and Forestry (DAFF) (dated 21 January 2014), with amendments made in urban areas. This data is to be used as a guide only for planning purposes.

While every care is taken to ensure the accuracy of this product Mackay Regional Council makes no representations or warranties about the accuracy, reliability, completeness or suitability for any particular purpose and disclaims all responsibility and all liability (including without limitation, liability in negligence) or all expenses, losses, damages (including indirect or consequential damage) and costs you may incur as a result of this product being inaccurate or incomplete in any way or for any reason.

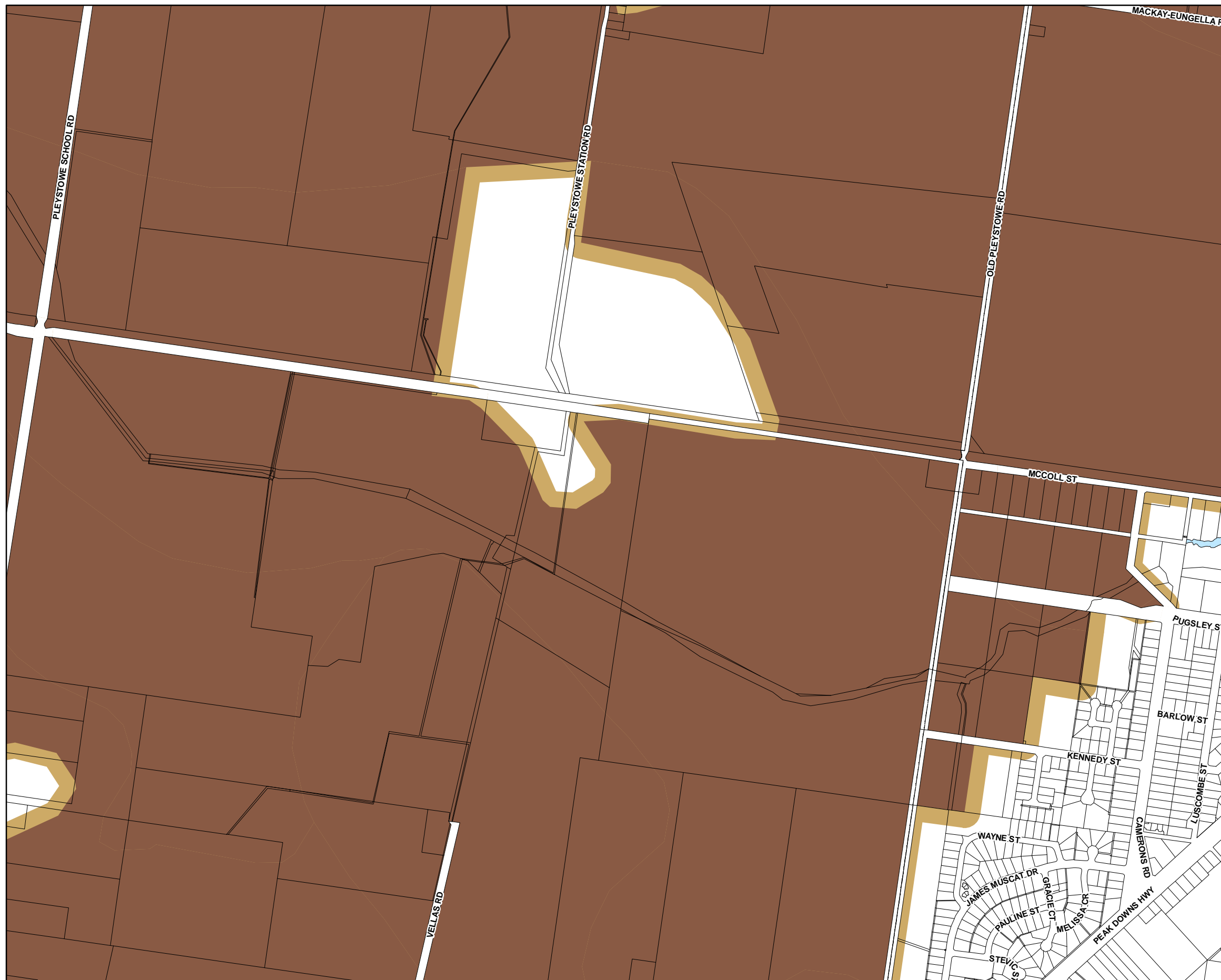
**Effective from 26 April 2022**

© Copyright Mackay Regional Council 2018  
Geocentric Datum of Australia 2020 (GDA2020)



Approx Scale @ A3 1:10000







**Agricultural Land Classification A and B  
Overlay Map - AG - AB - 62**



### Natural Resources

-  Agricultural land classification (ALC) - Class A and B
-  Agricultural land classification (ALC) - Class A and B (40m buffer area)

### Cadastre

-  Local Government Boundary
-  Cadastre - September 2021 (Sourced DNRME)
-  Suburb or Locality
-  Waterway or Waterbody

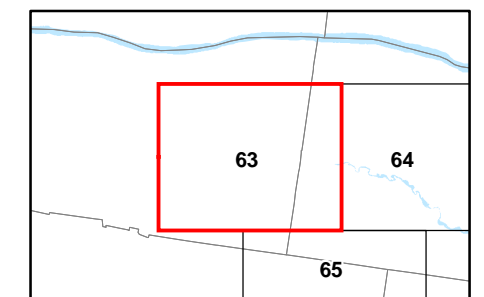

Agricultural Land Overlay, Agricultural Land Class A & B is based on data supplied by the Department of Agriculture, Fisheries and Forestry (DAFF) (dated 21 January 2014), with amendments made in urban areas. This data is to be used as a guide only for planning purposes.

While every care is taken to ensure the accuracy of this product Mackay Regional Council makes no representations or warranties about the accuracy, reliability, completeness or suitability for any particular purpose and disclaims all responsibility and all liability (including without limitation, liability in negligence) or all expenses, losses, damages (including indirect or consequential damage) and costs you may incur as a result of this product being inaccurate or incomplete in any way or for any reason.

**Effective from 26 April 2022**

© Copyright Mackay Regional Council 2018  
Geocentric Datum of Australia 2020 (GDA2020)

Approx Scale @ A3 1:10000



**Agricultural Land Classification A and B  
Overlay Map - AG - AB - 63**



### Natural Resources

- Agricultural land classification (ALC) - Class A and B
- Agricultural land classification (ALC) - Class A and B (40m buffer area)

### Cadastre

- Local Government Boundary
- Cadastre - September 2021 (Sourced DNRME)
- Suburb or Locality
- Waterway or Waterbody

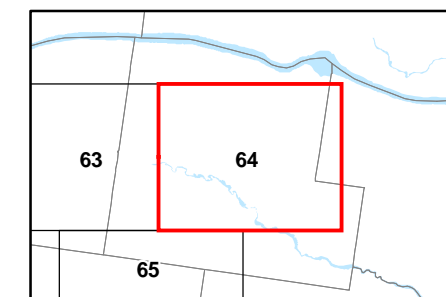
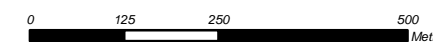
Agricultural Land Overlay, Agricultural Land Class A & B is based on data supplied by the Department of Agriculture, Fisheries and Forestry (DAFF) (dated 21 January 2014), with amendments made in urban areas. This data is to be used as a guide only for planning purposes.

While every care is taken to ensure the accuracy of this product Mackay Regional Council makes no representations or warranties about the accuracy, reliability, completeness or suitability for any particular purpose and disclaims all responsibility and all liability (including without limitation, liability in negligence) or all expenses, losses, damages (including indirect or consequential damage) and costs you may incur as a result of this product being inaccurate or incomplete in any way or for any reason.

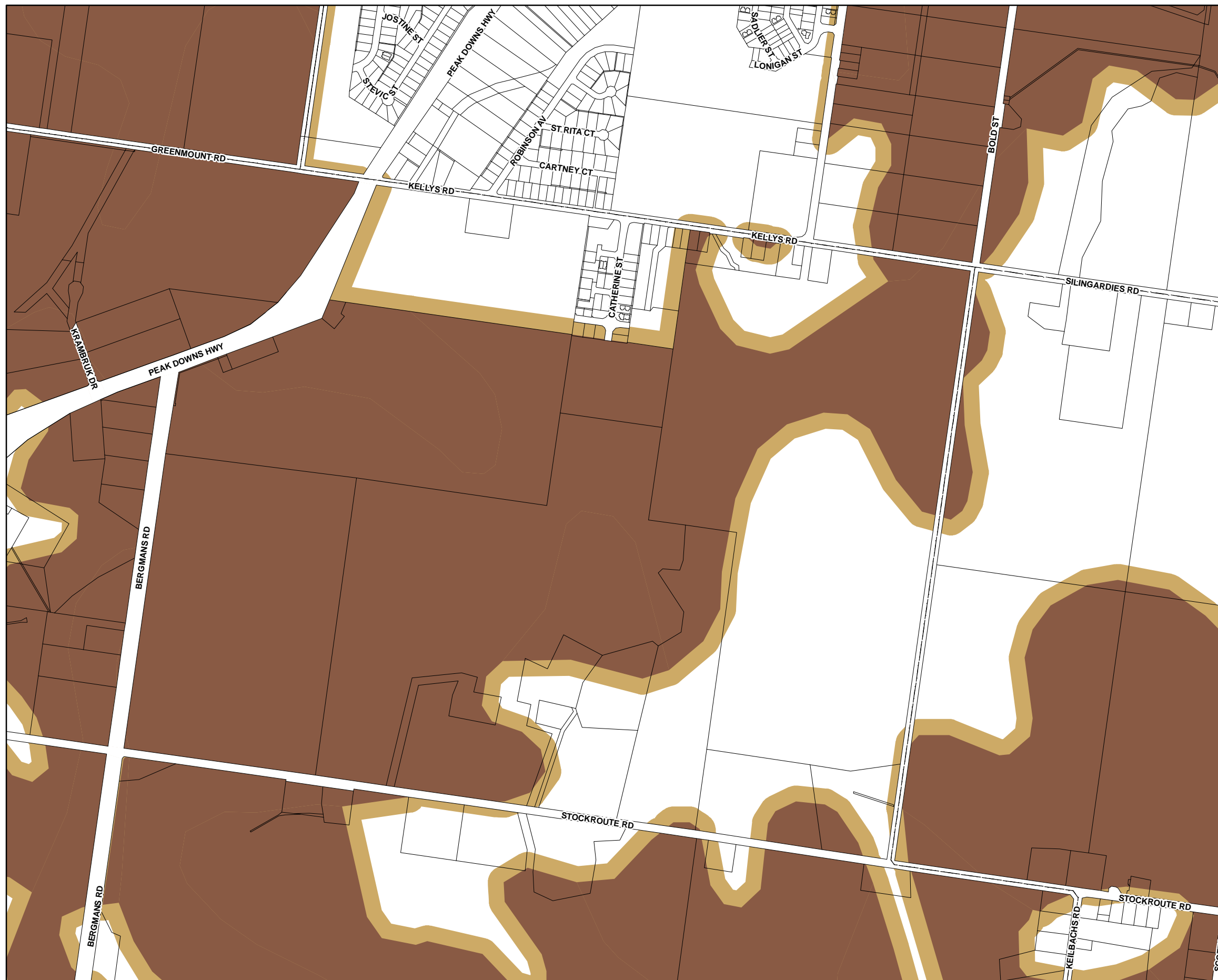
**Effective from 26 April 2022**

© Copyright Mackay Regional Council 2018  
Geocentric Datum of Australia 2020 (GDA2020)



Approx Scale @ A3 1:10000







**Agricultural Land Classification A and B  
Overlay Map - AG - AB - 64**



### Natural Resources

-  Agricultural land classification (ALC) - Class A and B
-  Agricultural land classification (ALC) - Class A and B (40m buffer area)

### Cadastre

-  Local Government Boundary
-  Cadastre - September 2021 (Sourced DNRME)
-  Suburb or Locality
-  Waterway or Waterbody

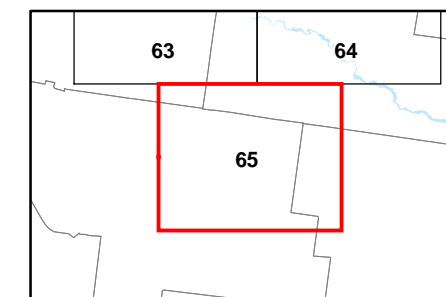
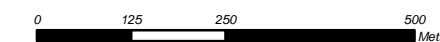
Agricultural Land Overlay, Agricultural Land Class A & B is based on data supplied by the Department of Agriculture, Fisheries and Forestry (DAFF) (dated 21 January 2014), with amendments made in urban areas. This data is to be used as a guide only for planning purposes.

While every care is taken to ensure the accuracy of this product Mackay Regional Council makes no representations or warranties about the accuracy, reliability, completeness or suitability for any particular purpose and disclaims all responsibility and all liability (including without limitation, liability in negligence) or all expenses, losses, damages (including indirect or consequential damage) and costs you may incur as a result of this product being inaccurate or incomplete in any way or for any reason.

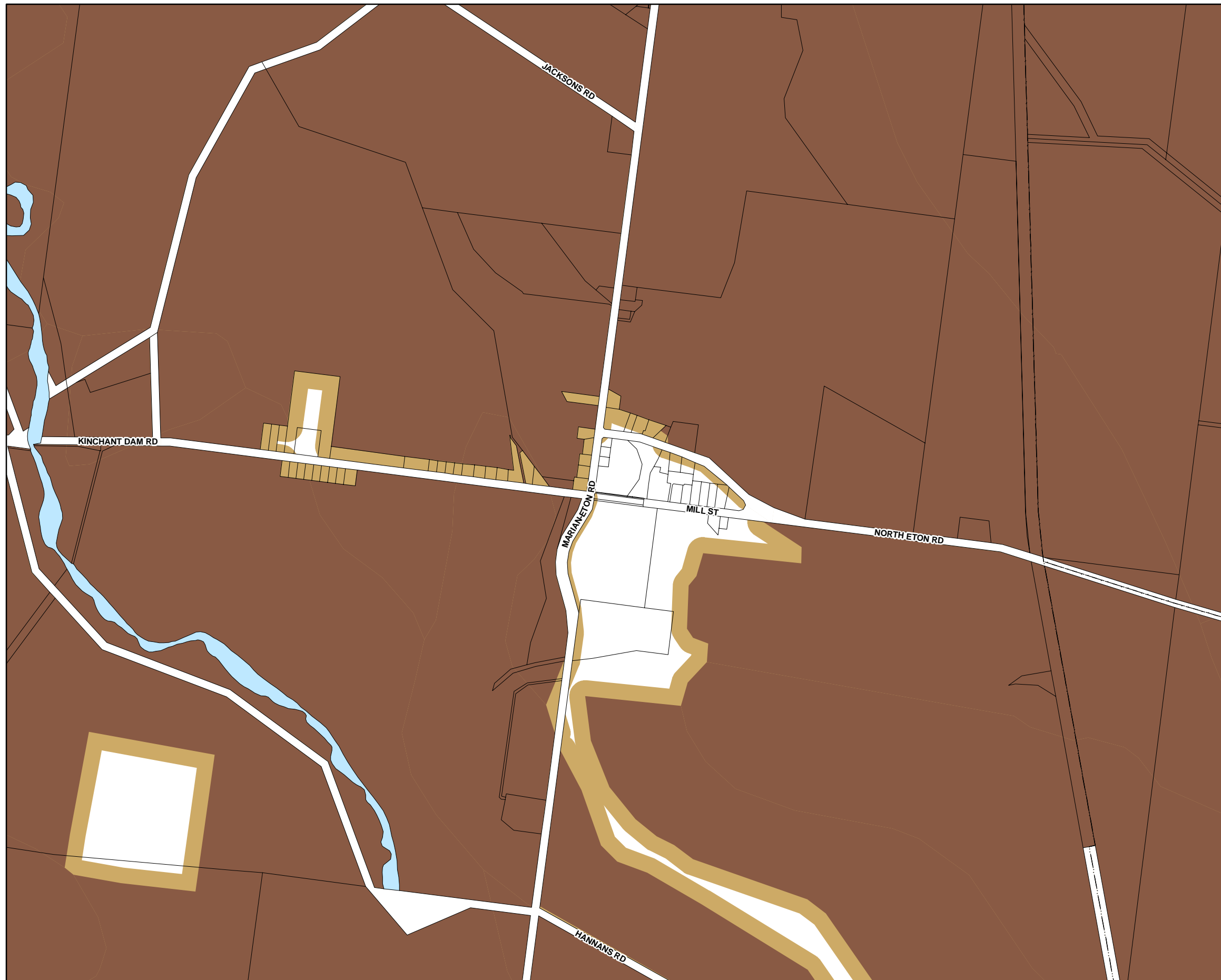
**Effective from 26 April 2022**

© Copyright Mackay Regional Council 2018  
Geocentric Datum of Australia 2020 (GDA2020)



Approx Scale @ A3 1:10000







**Agricultural Land Classification A and B  
Overlay Map - AG - AB - 65**



### Natural Resources

-  Agricultural land classification (ALC) - Class A and B
-  Agricultural land classification (ALC) - Class A and B (40m buffer area)

### Cadastre

-  Local Government Boundary
-  Cadastre - September 2021 (Sourced DNRME)
-  Suburb or Locality
-  Waterway or Waterbody

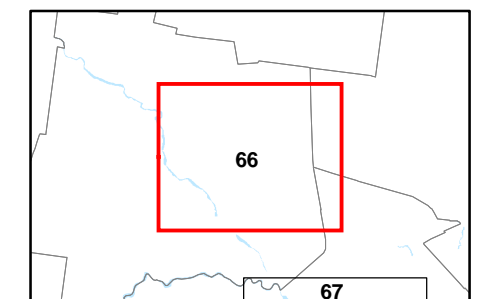

Agricultural Land Overlay, Agricultural Land Class A & B is based on data supplied by the Department of Agriculture, Fisheries and Forestry (DAFF) (dated 21 January 2014), with amendments made in urban areas. This data is to be used as a guide only for planning purposes.

While every care is taken to ensure the accuracy of this product Mackay Regional Council makes no representations or warranties about the accuracy, reliability, completeness or suitability for any particular purpose and disclaims all responsibility and all liability (including without limitation, liability in negligence) or all expenses, losses, damages (including indirect or consequential damage) and costs you may incur as a result of this product being inaccurate or incomplete in any way or for any reason.

**Effective from 26 April 2022**

© Copyright Mackay Regional Council 2018  
Geocentric Datum of Australia 2020 (GDA2020)



Approx Scale @ A3 1:10000







**Agricultural Land Classification A and B  
Overlay Map - AG - AB - 66**



### Natural Resources

-  Agricultural land classification (ALC) - Class A and B
-  Agricultural land classification (ALC) - Class A and B (40m buffer area)

### Cadastre

-  Local Government Boundary
-  Cadastre - September 2021 (Sourced DNRME)
-  Suburb or Locality
-  Waterway or Waterbody

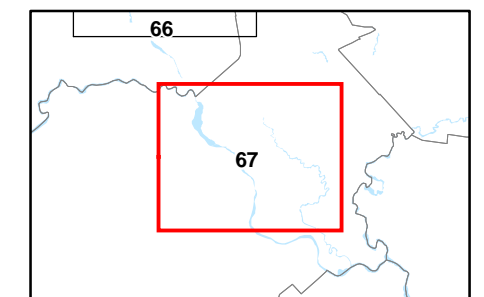

Agricultural Land Overlay, Agricultural Land Class A & B is based on data supplied by the Department of Agriculture, Fisheries and Forestry (DAFF) (dated 21 January 2014), with amendments made in urban areas. This data is to be used as a guide only for planning purposes.

While every care is taken to ensure the accuracy of this product Mackay Regional Council makes no representations or warranties about the accuracy, reliability, completeness or suitability for any particular purpose and disclaims all responsibility and all liability (including without limitation, liability in negligence) or all expenses, losses, damages (including indirect or consequential damage) and costs you may incur as a result of this product being inaccurate or incomplete in any way or for any reason.

**Effective from 26 April 2022**

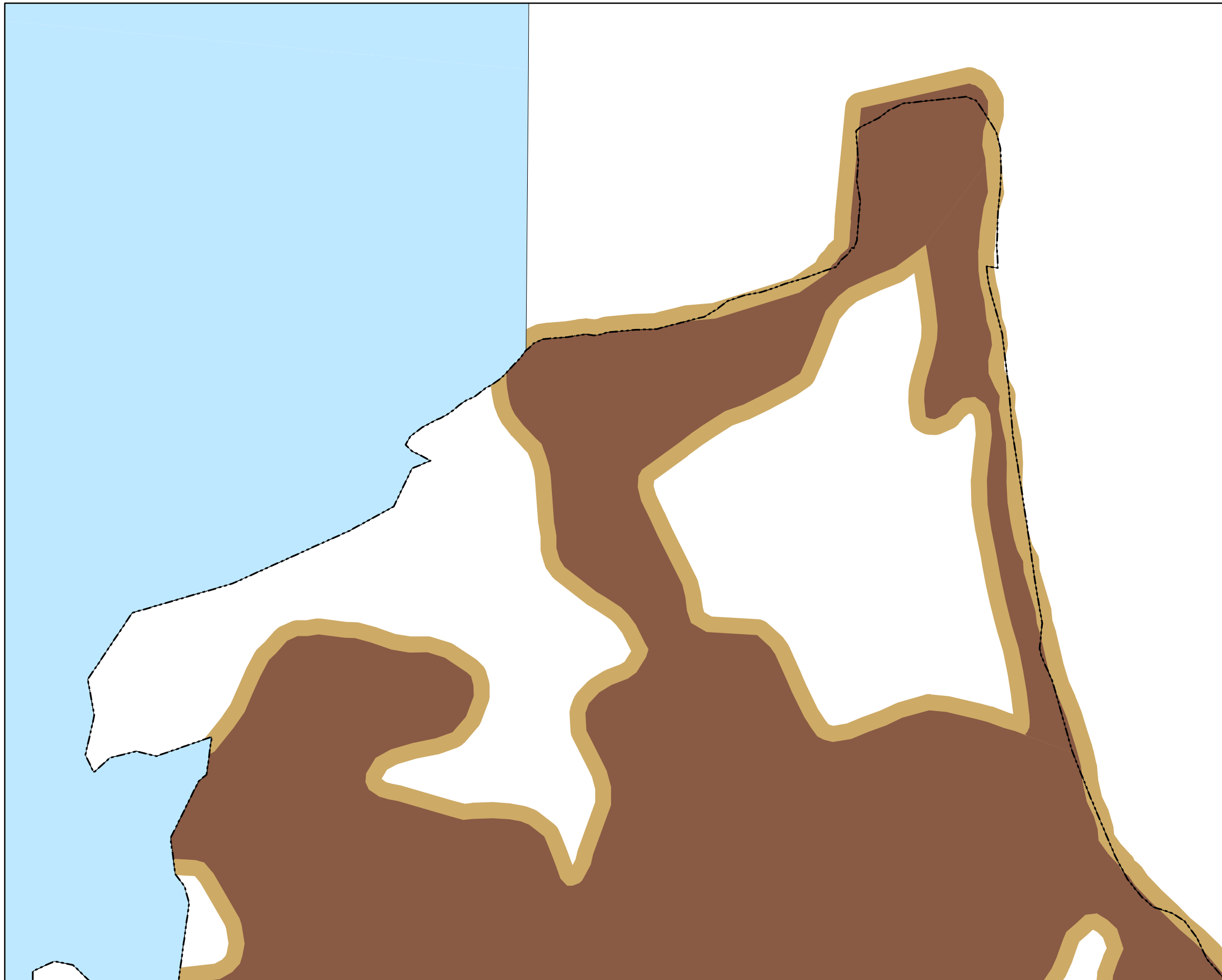
© Copyright Mackay Regional Council 2018  
Geocentric Datum of Australia 2020 (GDA2020)

Approx Scale @ A3 1:10000





**Agricultural Land Classification A and B  
Overlay Map - AG - AB - 67**









**Natural Resources**

-  Agricultural land classification (ALC) - Class A and B
-  Agricultural land classification (ALC) - Class A and B (40m buffer area)

**Cadastre**

-  Local Government Boundary
-  Cadastre - September 2021 (Sourced DNRME)
-  Suburb or Locality
-  Waterway or Waterbody

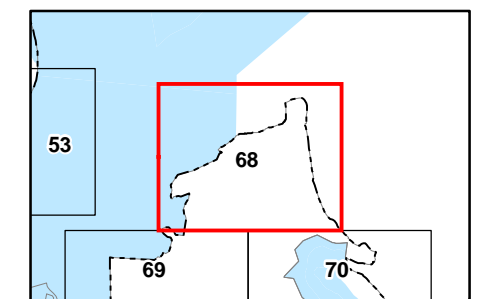

Agricultural Land Overlay, Agricultural Land Class A & B is based on data supplied by the Department of Agriculture, Fisheries and Forestry (DAFF) (dated 21 January 2014), with amendments made in urban areas. This data is to be used as a guide only for planning purposes.

While every care is taken to ensure the accuracy of this product Mackay Regional Council makes no representations or warranties about the accuracy, reliability, completeness or suitability for any particular purpose and disclaims all responsibility and all liability (including without limitation, liability in negligence) or all expenses, losses, damages (including indirect or consequential damage) and costs you may incur as a result of this product being inaccurate or incomplete in any way or for any reason.

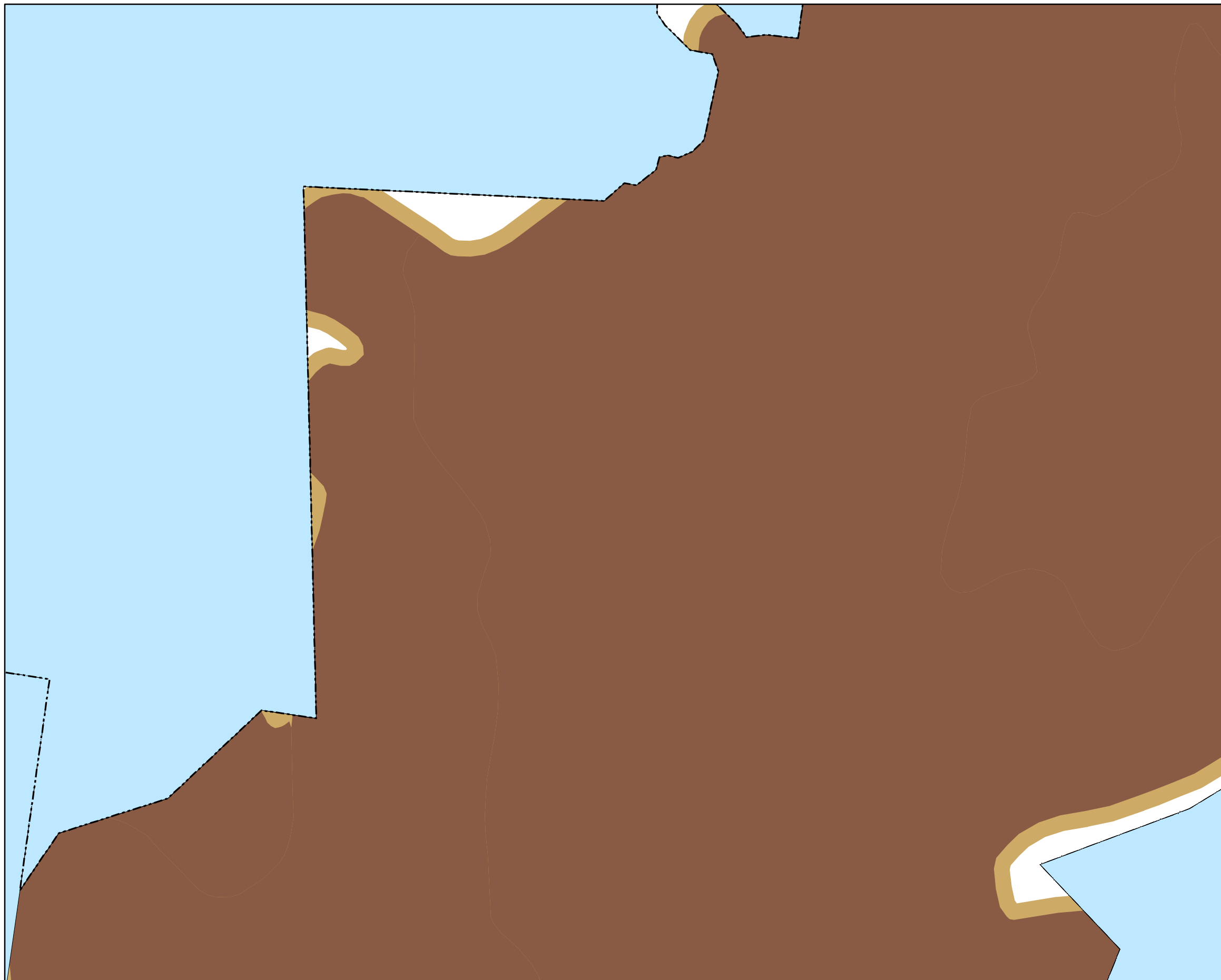
**Effective from 26 April 2022**

© Copyright Mackay Regional Council 2018  
Geocentric Datum of Australia 2020 (GDA2020)



Approx Scale @ A3 1:10000







**Agricultural Land Classification A and B  
Overlay Map - AG - AB - 68**



### Natural Resources

-  Agricultural land classification (ALC) - Class A and B
-  Agricultural land classification (ALC) - Class A and B (40m buffer area)

### Cadastre

-  Local Government Boundary
-  Cadastre - September 2021 (Sourced DNRME)
-  Suburb or Locality
-  Waterway or Waterbody

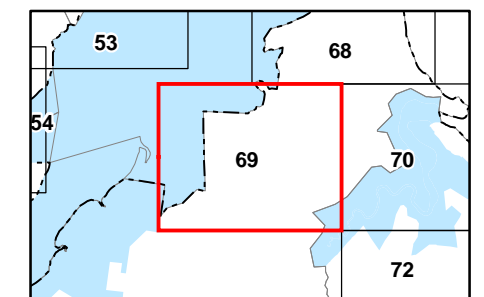

Agricultural Land Overlay, Agricultural Land Class A & B is based on data supplied by the Department of Agriculture, Fisheries and Forestry (DAFF) (dated 21 January 2014), with amendments made in urban areas. This data is to be used as a guide only for planning purposes.

While every care is taken to ensure the accuracy of this product Mackay Regional Council makes no representations or warranties about the accuracy, reliability, completeness or suitability for any particular purpose and disclaims all responsibility and all liability (including without limitation, liability in negligence) or all expenses, losses, damages (including indirect or consequential damage) and costs you may incur as a result of this product being inaccurate or incomplete in any way or for any reason.

**Effective from 26 April 2022**

© Copyright Mackay Regional Council 2018  
Geocentric Datum of Australia 2020 (GDA2020)



Approx Scale @ A3 1:10000







**Agricultural Land Classification A and B  
Overlay Map - AG - AB - 69**



### Natural Resources

-  Agricultural land classification (ALC) - Class A and B
-  Agricultural land classification (ALC) - Class A and B (40m buffer area)

### Cadastre

-  Local Government Boundary
-  Cadastre - September 2021 (Sourced DNRME)
-  Suburb or Locality
-  Waterway or Waterbody

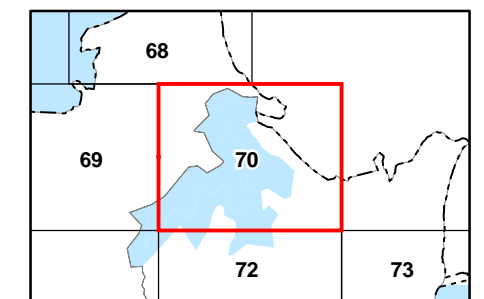

Agricultural Land Overlay, Agricultural Land Class A & B is based on data supplied by the Department of Agriculture, Fisheries and Forestry (DAFF) (dated 21 January 2014), with amendments made in urban areas. This data is to be used as a guide only for planning purposes.

While every care is taken to ensure the accuracy of this product Mackay Regional Council makes no representations or warranties about the accuracy, reliability, completeness or suitability for any particular purpose and disclaims all responsibility and all liability (including without limitation, liability in negligence) or all expenses, losses, damages (including indirect or consequential damage) and costs you may incur as a result of this product being inaccurate or incomplete in any way or for any reason.

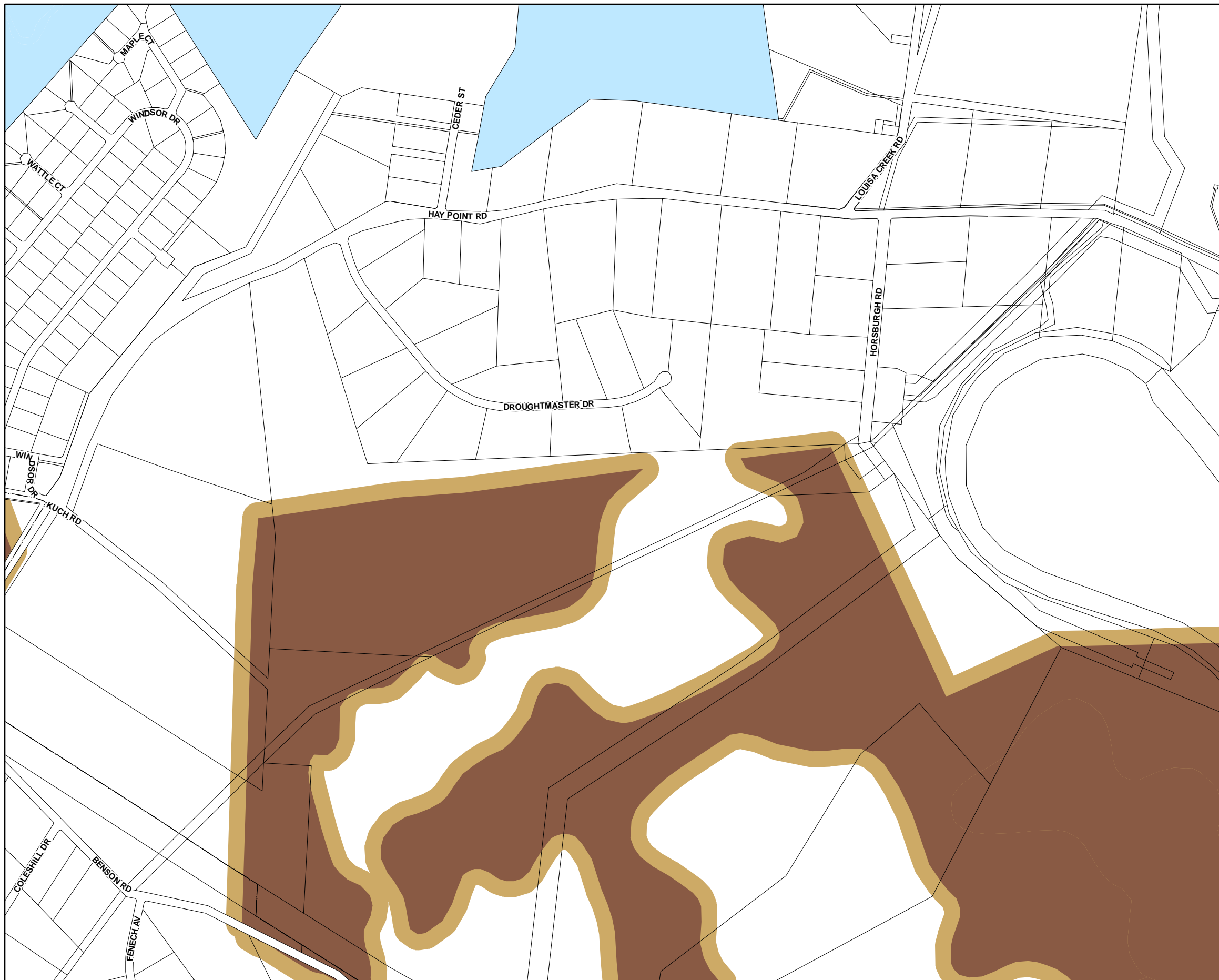
**Effective from 26 April 2022**

© Copyright Mackay Regional Council 2018  
Geocentric Datum of Australia 2020 (GDA2020)



Approx Scale @ A3 1:10000







**Agricultural Land Classification A and B  
Overlay Map - AG - AB - 70**



### Natural Resources

-  Agricultural land classification (ALC) - Class A and B
-  Agricultural land classification (ALC) - Class A and B (40m buffer area)

### Cadastre

-  Local Government Boundary
-  Cadastre - September 2021 (Sourced DNRME)
-  Suburb or Locality
-  Waterway or Waterbody

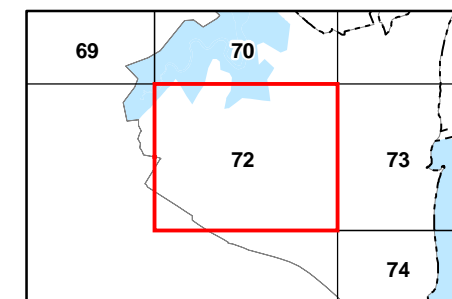
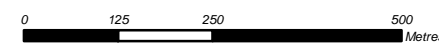
Agricultural Land Overlay, Agricultural Land Class A & B is based on data supplied by the Department of Agriculture, Fisheries and Forestry (DAFF) (dated 21 January 2014), with amendments made in urban areas. This data is to be used as a guide only for planning purposes.

While every care is taken to ensure the accuracy of this product Mackay Regional Council makes no representations or warranties about the accuracy, reliability, completeness or suitability for any particular purpose and disclaims all responsibility and all liability (including without limitation, liability in negligence) or all expenses, losses, damages (including indirect or consequential damage) and costs you may incur as a result of this product being inaccurate or incomplete in any way or for any reason.

**Effective from 26 April 2022**

© Copyright Mackay Regional Council 2018  
Geocentric Datum of Australia 2020 (GDA2020)



Approx Scale @ A3 1:10000







**Agricultural Land Classification A and B  
Overlay Map - AG - AB - 72**



### Natural Resources

-  Agricultural land classification (ALC) - Class A and B
-  Agricultural land classification (ALC) - Class A and B (40m buffer area)

### Cadastral

-  Local Government Boundary
-  Cadastral - September 2021 (Sourced DNRME)
-  Suburb or Locality
-  Waterway or Waterbody

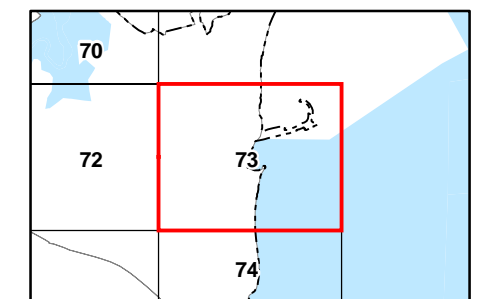

Agricultural Land Overlay, Agricultural Land Class A & B is based on data supplied by the Department of Agriculture, Fisheries and Forestry (DAFF) (dated 21 January 2014), with amendments made in urban areas. This data is to be used as a guide only for planning purposes.

While every care is taken to ensure the accuracy of this product Mackay Regional Council makes no representations or warranties about the accuracy, reliability, completeness or suitability for any particular purpose and disclaims all responsibility and all liability (including without limitation, liability in negligence) or all expenses, losses, damages (including indirect or consequential damage) and costs you may incur as a result of this product being inaccurate or incomplete in any way or for any reason.

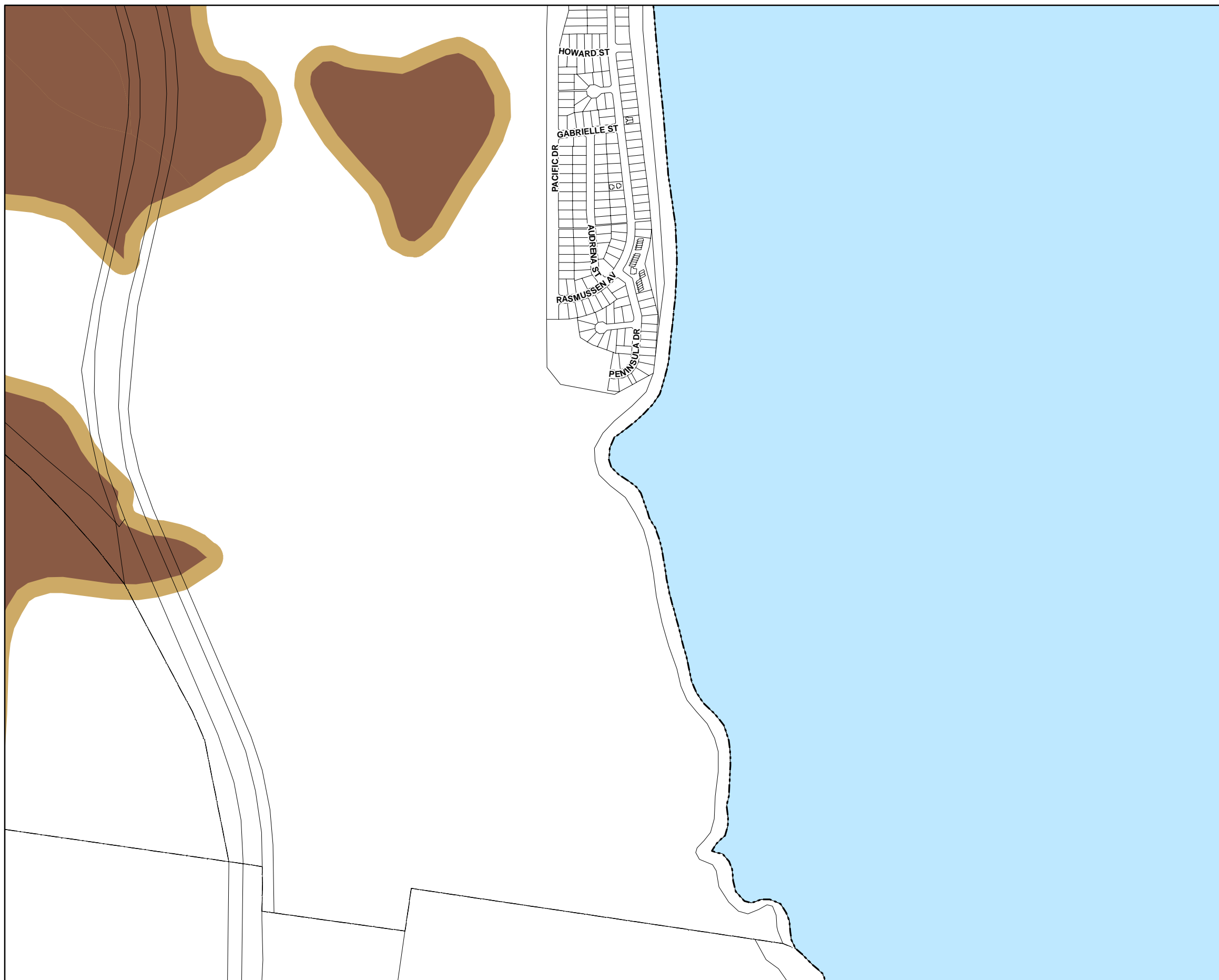
**Effective from 26 April 2022**

© Copyright Mackay Regional Council 2018  
Geocentric Datum of Australia 2020 (GDA2020)



Approx Scale @ A3 1:10000







**Agricultural Land Classification A and B  
Overlay Map - AG - AB - 73**



### Natural Resources

-  Agricultural land classification (ALC) - Class A and B
-  Agricultural land classification (ALC) - Class A and B (40m buffer area)

### Cadastre

-  Local Government Boundary
-  Cadastre - September 2021 (Sourced DNRME)
-  Suburb or Locality
-  Waterway or Waterbody

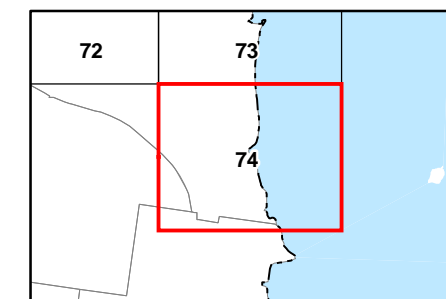
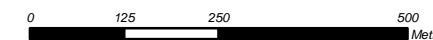
Agricultural Land Overlay, Agricultural Land Class A & B is based on data supplied by the Department of Agriculture, Fisheries and Forestry (DAFF) (dated 21 January 2014), with amendments made in urban areas. This data is to be used as a guide only for planning purposes.

While every care is taken to ensure the accuracy of this product Mackay Regional Council makes no representations or warranties about the accuracy, reliability, completeness or suitability for any particular purpose and disclaims all responsibility and all liability (including without limitation, liability in negligence) or all expenses, losses, damages (including indirect or consequential damage) and costs you may incur as a result of this product being inaccurate or incomplete in any way or for any reason.

**Effective from 26 April 2022**

© Copyright Mackay Regional Council 2018  
Geocentric Datum of Australia 2020 (GDA2020)



Approx Scale @ A3 1:10000







**Agricultural Land Classification A and B  
Overlay Map - AG - AB - 74**



### Natural Resources

-  Agricultural land classification (ALC) - Class A and B
-  Agricultural land classification (ALC) - Class A and B (40m buffer area)

### Cadastre

-  Local Government Boundary
-  Cadastre - September 2021 (Sourced DNRME)
-  Suburb or Locality
-  Waterway or Waterbody

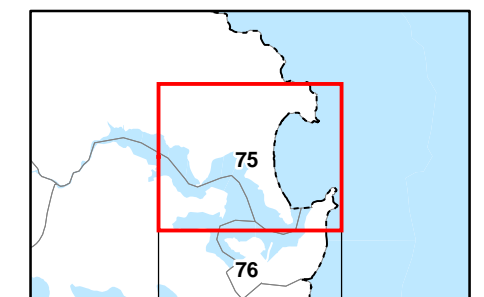

Agricultural Land Overlay, Agricultural Land Class A & B is based on data supplied by the Department of Agriculture, Fisheries and Forestry (DAFF) (dated 21 January 2014), with amendments made in urban areas. This data is to be used as a guide only for planning purposes.

While every care is taken to ensure the accuracy of this product Mackay Regional Council makes no representations or warranties about the accuracy, reliability, completeness or suitability for any particular purpose and disclaims all responsibility and all liability (including without limitation, liability in negligence) or all expenses, losses, damages (including indirect or consequential damage) and costs you may incur as a result of this product being inaccurate or incomplete in any way or for any reason.

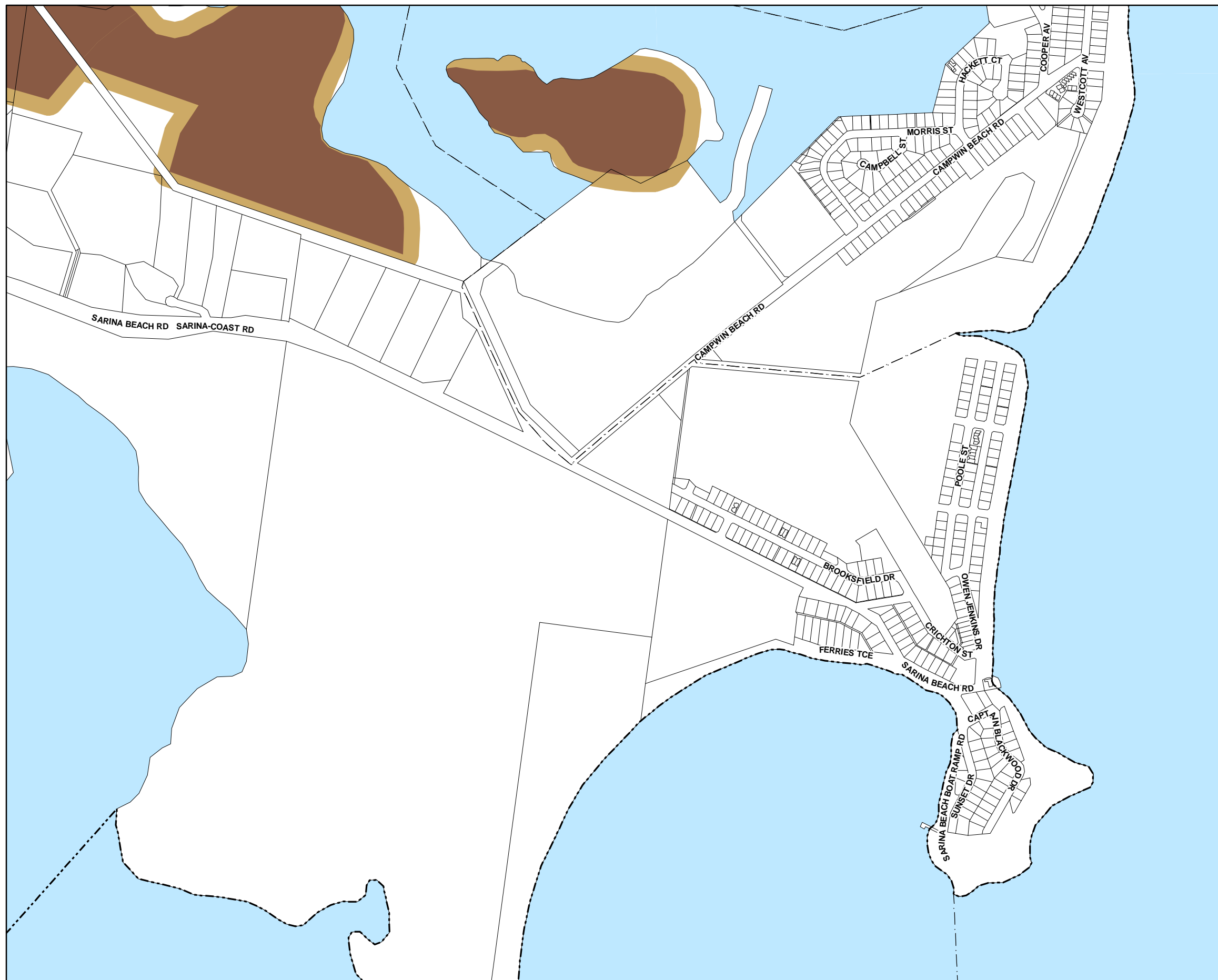
**Effective from 26 April 2022**

© Copyright Mackay Regional Council 2018  
Geocentric Datum of Australia 2020 (GDA2020)



Approx Scale @ A3 1:10000







**Agricultural Land Classification A and B  
Overlay Map - AG - AB - 75**



### Natural Resources

-  Agricultural land classification (ALC) - Class A and B
-  Agricultural land classification (ALC) - Class A and B (40m buffer area)

### Cadastre

-  Local Government Boundary
-  Cadastre - September 2021 (Sourced DNRME)
-  Suburb or Locality
-  Waterway or Waterbody

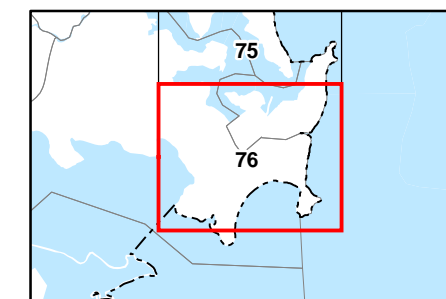
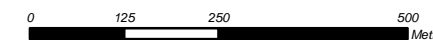
Agricultural Land Overlay, Agricultural Land Class A & B is based on data supplied by the Department of Agriculture, Fisheries and Forestry (DAFF) (dated 21 January 2014), with amendments made in urban areas. This data is to be used as a guide only for planning purposes.

While every care is taken to ensure the accuracy of this product Mackay Regional Council makes no representations or warranties about the accuracy, reliability, completeness or suitability for any particular purpose and disclaims all responsibility and all liability (including without limitation, liability in negligence) or all expenses, losses, damages (including indirect or consequential damage) and costs you may incur as a result of this product being inaccurate or incomplete in any way or for any reason.

**Effective from 26 April 2022**

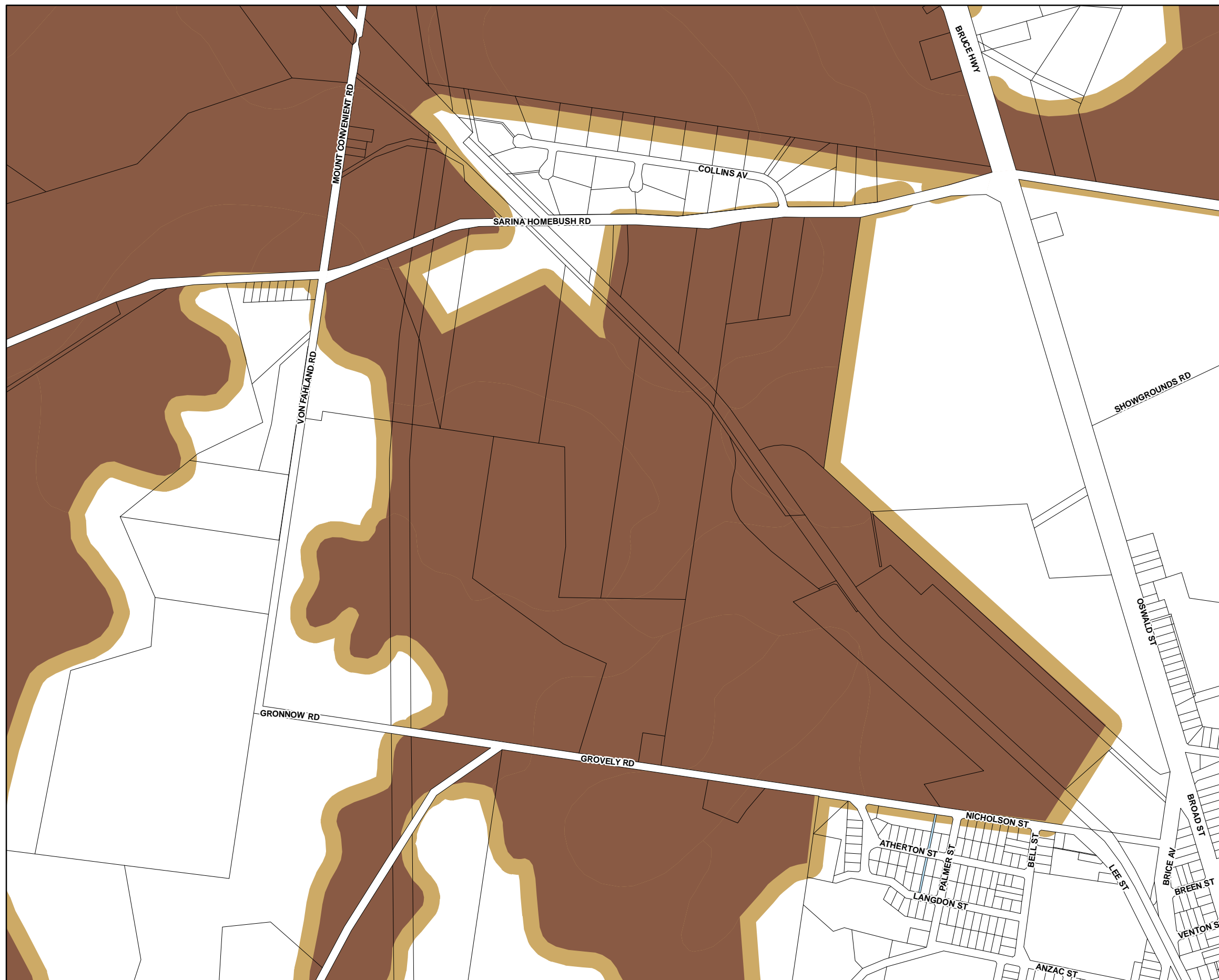
© Copyright Mackay Regional Council 2018  
Geocentric Datum of Australia 2020 (GDA2020)

Approx Scale @ A3 1:10000





**Agricultural Land Classification A and B  
Overlay Map - AG - AB - 76**









### Natural Resources

-  Agricultural land classification (ALC) - Class A and B
-  Agricultural land classification (ALC) - Class A and B (40m buffer area)

### Cadastre

-  Local Government Boundary
-  Cadastre - September 2021 (Sourced DNRME)
-  Suburb or Locality
-  Waterway or Waterbody

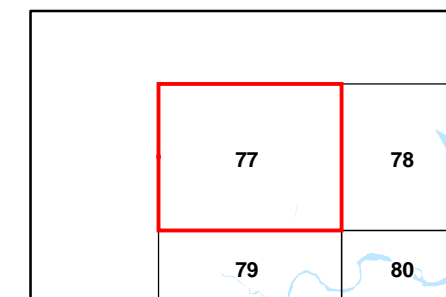
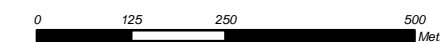
Agricultural Land Overlay, Agricultural Land Class A & B is based on data supplied by the Department of Agriculture, Fisheries and Forestry (DAFF) (dated 21 January 2014), with amendments made in urban areas. This data is to be used as a guide only for planning purposes.

While every care is taken to ensure the accuracy of this product Mackay Regional Council makes no representations or warranties about the accuracy, reliability, completeness or suitability for any particular purpose and disclaims all responsibility and all liability (including without limitation, liability in negligence) or all expenses, losses, damages (including indirect or consequential damage) and costs you may incur as a result of this product being inaccurate or incomplete in any way or for any reason.

**Effective from 26 April 2022**

© Copyright Mackay Regional Council 2018  
Geocentric Datum of Australia 2020 (GDA2020)



Approx Scale @ A3 1:10000







**Agricultural Land Classification A and B  
Overlay Map - AG - AB - 77**



### Natural Resources

-  Agricultural land classification (ALC) - Class A and B
-  Agricultural land classification (ALC) - Class A and B (40m buffer area)

### Cadastre

-  Local Government Boundary
-  Cadastre - September 2021 (Sourced DNRME)
-  Suburb or Locality
-  Waterway or Waterbody

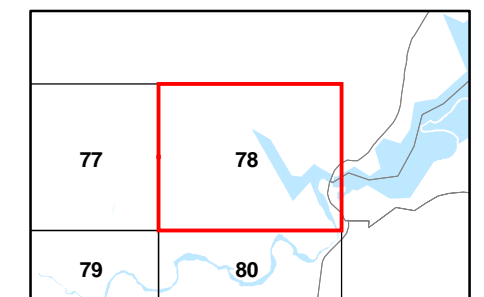

Agricultural Land Overlay, Agricultural Land Class A & B is based on data supplied by the Department of Agriculture, Fisheries and Forestry (DAFF) (dated 21 January 2014), with amendments made in urban areas. This data is to be used as a guide only for planning purposes.

While every care is taken to ensure the accuracy of this product Mackay Regional Council makes no representations or warranties about the accuracy, reliability, completeness or suitability for any particular purpose and disclaims all responsibility and all liability (including without limitation, liability in negligence) or all expenses, losses, damages (including indirect or consequential damage) and costs you may incur as a result of this product being inaccurate or incomplete in any way or for any reason.

**Effective from 26 April 2022**

© Copyright Mackay Regional Council 2018  
Geocentric Datum of Australia 2020 (GDA2020)



Approx Scale @ A3 1:10000







**Agricultural Land Classification A and B  
Overlay Map - AG - AB - 78**



### Natural Resources

-  Agricultural land classification (ALC) - Class A and B
-  Agricultural land classification (ALC) - Class A and B (40m buffer area)

### Cadastre

-  Local Government Boundary
-  Cadastre - September 2021 (Sourced DNRME)
-  Suburb or Locality
-  Waterway or Waterbody

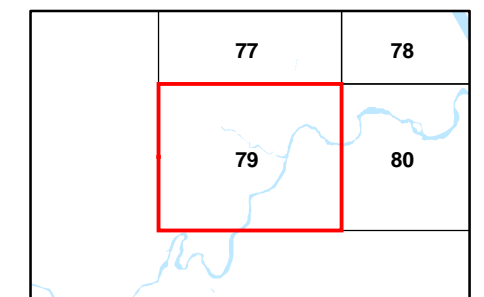

Agricultural Land Overlay, Agricultural Land Class A & B is based on data supplied by the Department of Agriculture, Fisheries and Forestry (DAFF) (dated 21 January 2014), with amendments made in urban areas. This data is to be used as a guide only for planning purposes.

While every care is taken to ensure the accuracy of this product Mackay Regional Council makes no representations or warranties about the accuracy, reliability, completeness or suitability for any particular purpose and disclaims all responsibility and all liability (including without limitation, liability in negligence) or all expenses, losses, damages (including indirect or consequential damage) and costs you may incur as a result of this product being inaccurate or incomplete in any way or for any reason.

**Effective from 26 April 2022**

© Copyright Mackay Regional Council 2018  
Geocentric Datum of Australia 2020 (GDA2020)

Approx Scale @ A3 1:10000



**Agricultural Land Classification A and B  
Overlay Map - AG - AB - 79**



### Natural Resources

- Agricultural land classification (ALC) - Class A and B
- Agricultural land classification (ALC) - Class A and B (40m buffer area)

### Cadastre

- Local Government Boundary
- Cadastre - September 2021 (Sourced DNRME)
- Suburb or Locality
- Waterway or Waterbody

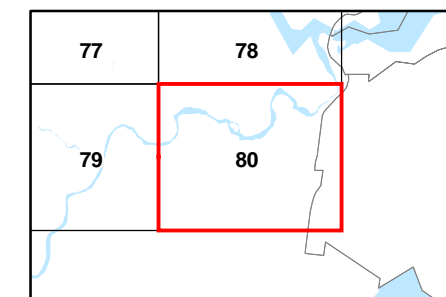
Agricultural Land Overlay, Agricultural Land Class A & B is based on data supplied by the Department of Agriculture, Fisheries and Forestry (DAFF) (dated 21 January 2014), with amendments made in urban areas. This data is to be used as a guide only for planning purposes.

While every care is taken to ensure the accuracy of this product Mackay Regional Council makes no representations or warranties about the accuracy, reliability, completeness or suitability for any particular purpose and disclaims all responsibility and all liability (including without limitation, liability in negligence) or all expenses, losses, damages (including indirect or consequential damage) and costs you may incur as a result of this product being inaccurate or incomplete in any way or for any reason.

**Effective from 26 April 2022**

© Copyright Mackay Regional Council 2018  
Geocentric Datum of Australia 2020 (GDA2020)



Approx Scale @ A3 1:10000







**Agricultural Land Classification A and B  
Overlay Map - AG - AB - 80**



### Natural Resources

-  Agricultural land classification (ALC) - Class A and B
-  Agricultural land classification (ALC) - Class A and B (40m buffer area)

### Cadastre

-  Local Government Boundary
-  Cadastre - September 2021 (Sourced DNRME)
-  Suburb or Locality
-  Waterway or Waterbody

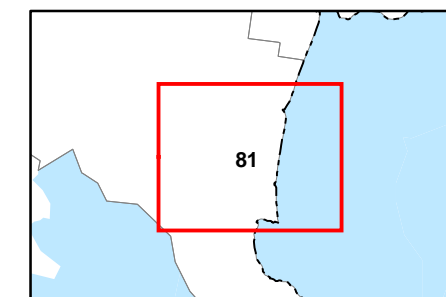
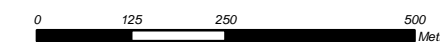
Agricultural Land Overlay, Agricultural Land Class A & B is based on data supplied by the Department of Agriculture, Fisheries and Forestry (DAFF) (dated 21 January 2014), with amendments made in urban areas. This data is to be used as a guide only for planning purposes.

While every care is taken to ensure the accuracy of this product Mackay Regional Council makes no representations or warranties about the accuracy, reliability, completeness or suitability for any particular purpose and disclaims all responsibility and all liability (including without limitation, liability in negligence) or all expenses, losses, damages (including indirect or consequential damage) and costs you may incur as a result of this product being inaccurate or incomplete in any way or for any reason.

**Effective from 26 April 2022**

© Copyright Mackay Regional Council 2018  
Geocentric Datum of Australia 2020 (GDA2020)



Approx Scale @ A3 1:10000







**Agricultural Land Classification A and B  
Overlay Map - AG - AB - 81**



### Natural Resources

-  Agricultural land classification (ALC) - Class A and B
-  Agricultural land classification (ALC) - Class A and B (40m buffer area)

### Cadastre

-  Local Government Boundary
-  Cadastre - September 2021 (Sourced DNRME)
-  Suburb or Locality
-  Waterway or Waterbody

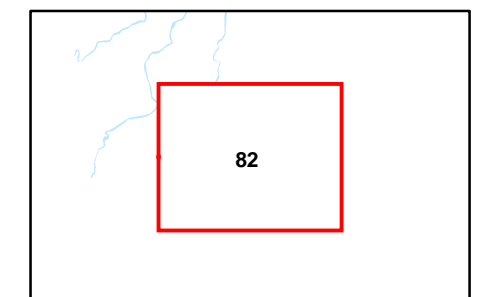

Agricultural Land Overlay, Agricultural Land Class A & B is based on data supplied by the Department of Agriculture, Fisheries and Forestry (DAFF) (dated 21 January 2014), with amendments made in urban areas. This data is to be used as a guide only for planning purposes.

While every care is taken to ensure the accuracy of this product Mackay Regional Council makes no representations or warranties about the accuracy, reliability, completeness or suitability for any particular purpose and disclaims all responsibility and all liability (including without limitation, liability in negligence) or all expenses, losses, damages (including indirect or consequential damage) and costs you may incur as a result of this product being inaccurate or incomplete in any way or for any reason.

**Effective from 26 April 2022**

© Copyright Mackay Regional Council 2018  
Geocentric Datum of Australia 2020 (GDA2020)

Approx Scale @ A3 1:10000



**Agricultural Land Classification A and B  
Overlay Map - AG - AB - 82**