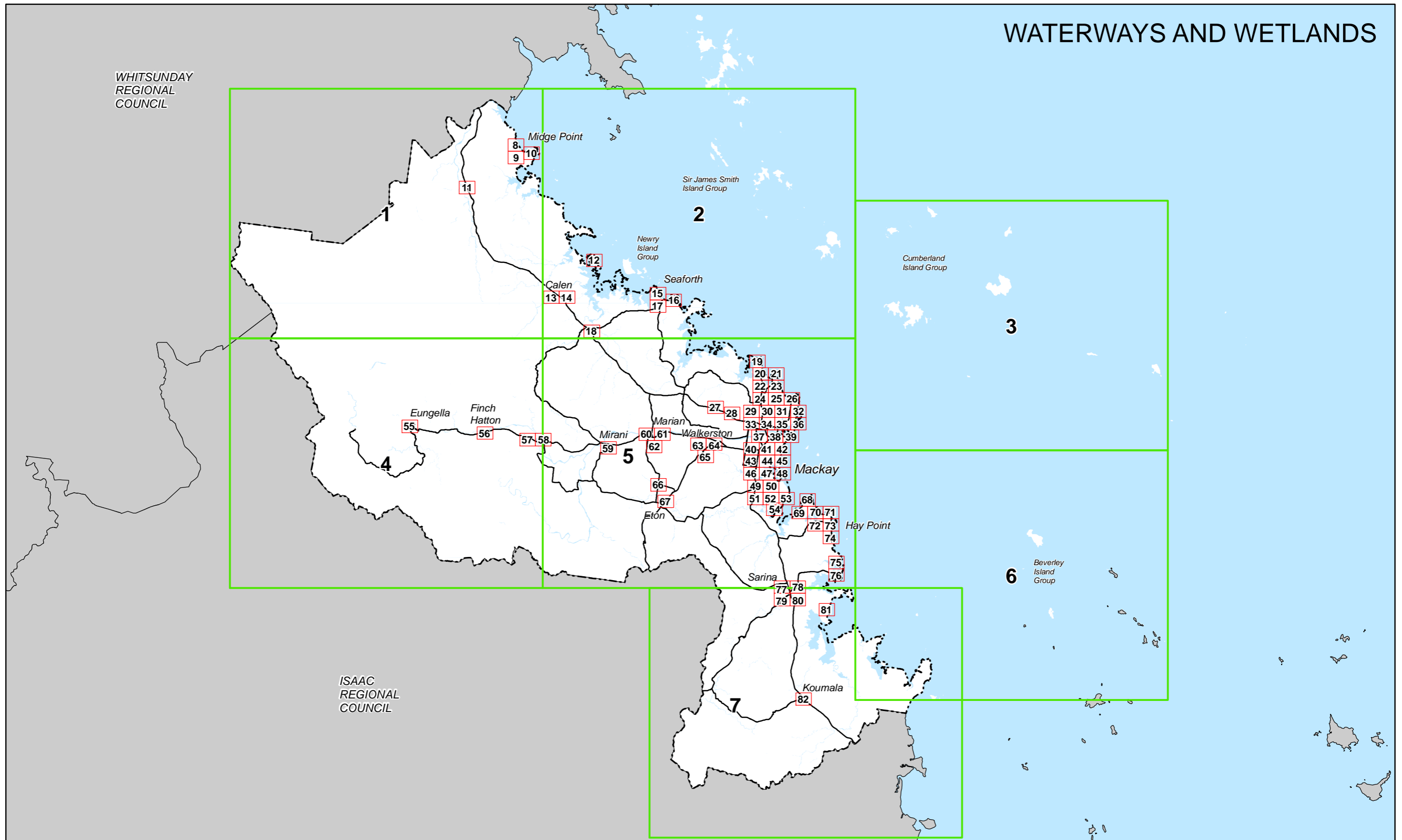
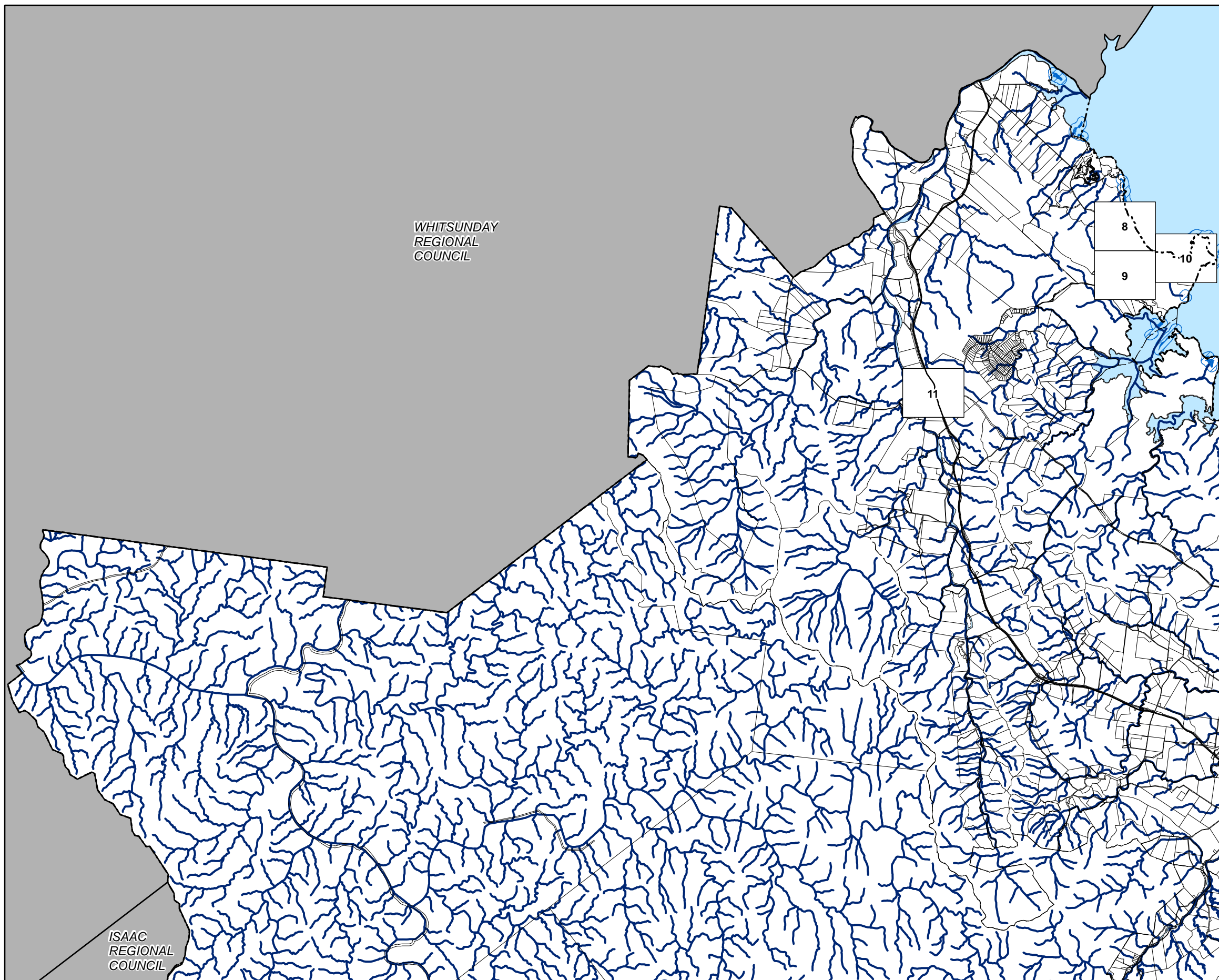






## GRID INDEX - BIODIVERSITY OVERLAY MAPS

### WATERWAYS AND WETLANDS









### Environment

-  Waterways
-  Waterways buffer
-  Wetlands
-  Wetlands buffer

### Cadastral

-  Local Government Boundary
-  Cadastral - September 2021 (Sourced DNRME)
-  Suburb or Locality
-  Waterway or Waterbody

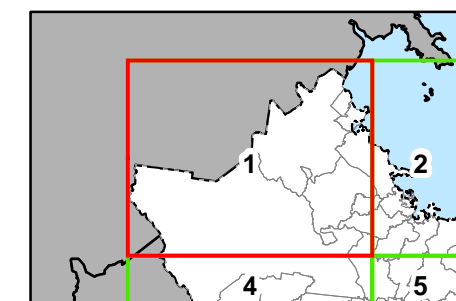
The Waterways layer was compiled by Mackay Regional Council using stream order 100k mapping supplied by the Department of Natural Resources, Mines and Energy (DNRME), LIDAR derived stream network created by Aurecon and information supplied by DNRME relating to matters of state environmental significance. The Wetlands layer reflects the SPP Biodiversity - MSES - High ecological significance wetlands layer dated 3 July 2017. This data is to be used as a guide only for planning purposes.

While every care is taken to ensure the accuracy of this product Mackay Regional Council makes no representations or warranties about the accuracy, reliability, completeness or suitability for any particular purpose and disclaims all responsibility and all liability (including without limitation, liability in negligence) or all expenses, losses, damages (including indirect or consequential damage) and costs you may incur as a result of this product being inaccurate or incomplete in any way or for any reason.

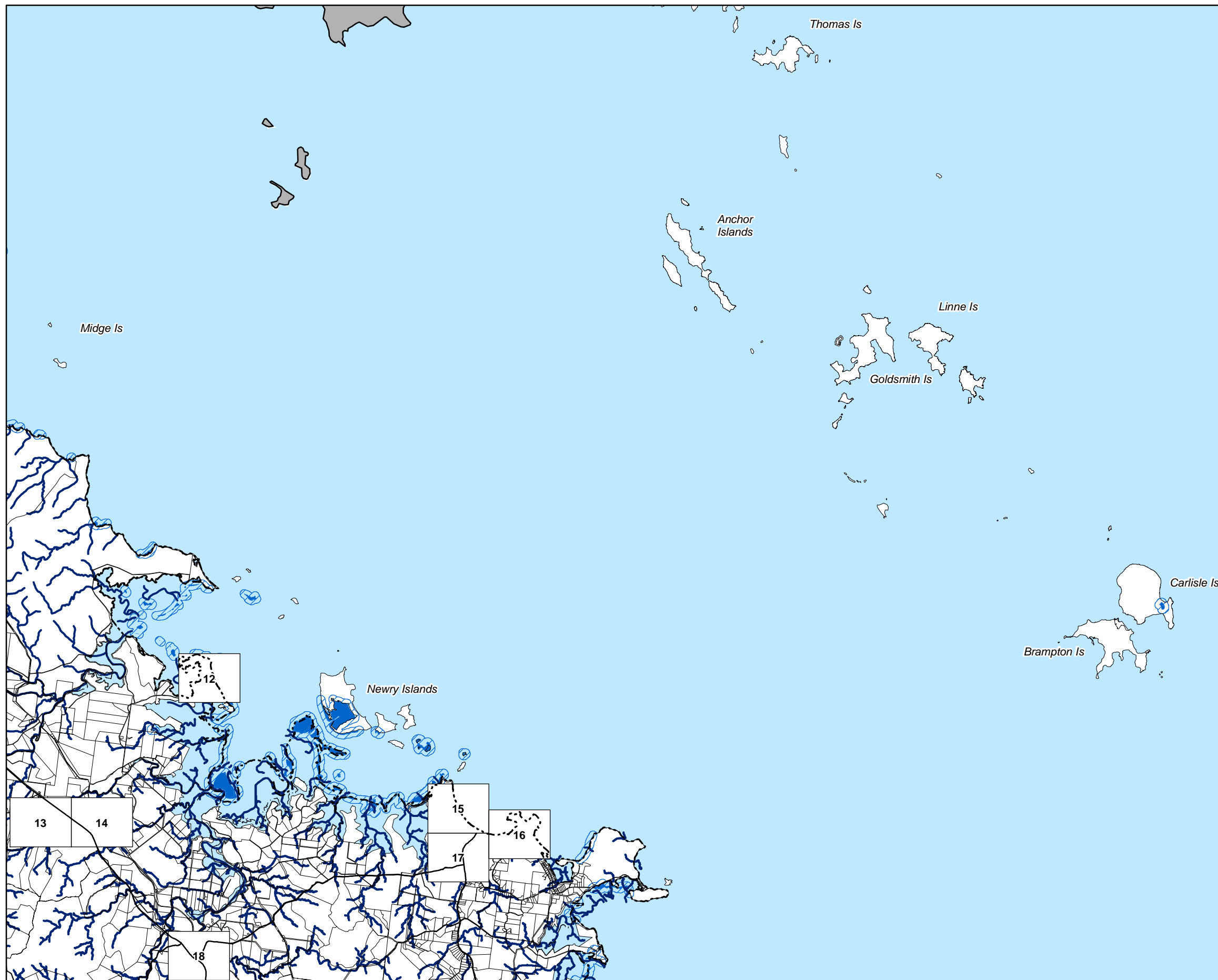
Effective from 26 April 2022

© Copyright Mackay Regional Council 2018  
Geocentric Datum of Australia 2020 (GDA2020)





Approx Scale @ A3 1:200,000











### Environment

-  Waterways
-  Waterways buffer
-  Wetlands
-  Wetlands buffer

### Cadastral

-  Local Government Boundary
-  Cadastral - September 2021 (Sourced DNRME)
-  Suburb or Locality
-  Waterway or Waterbody

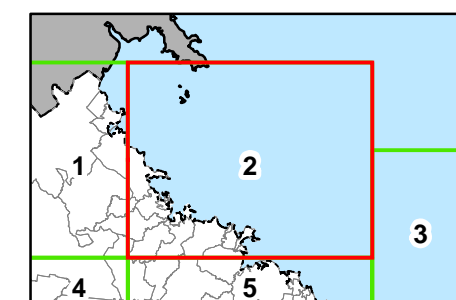
The Waterways layer was compiled by Mackay Regional Council using stream order 100k mapping supplied by the Department of Natural Resources, Mines and Energy (DNRME), LIDAR derived stream network created by Aurecon and information supplied by DNRME relating to matters of state environmental significance. The Wetlands layer reflects the SPP Biodiversity - MSES - High ecological significance wetlands layer dated 3 July 2017. This data is to be used as a guide only for planning purposes.

While every care is taken to ensure the accuracy of this product Mackay Regional Council makes no representations or warranties about the accuracy, reliability, completeness or suitability for any particular purpose and disclaims all responsibility and all liability (including without limitation, liability in negligence) or all expenses, losses, damages (including indirect or consequential damage) and costs you may incur as a result of this product being inaccurate or incomplete in any way or for any reason.

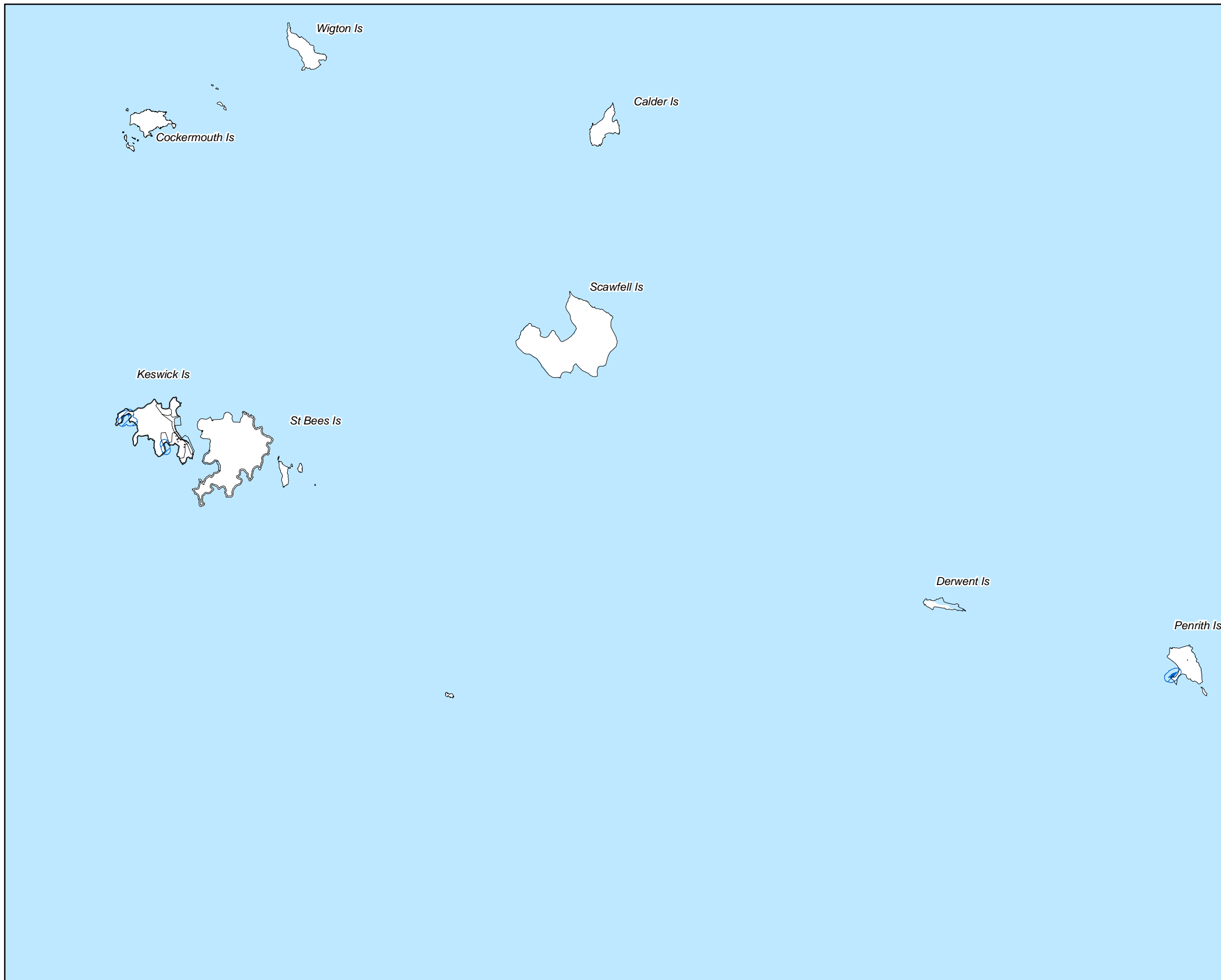
**Effective from 26 April 2022**

© Copyright Mackay Regional Council 2018  
Geocentric Datum of Australia 2020 (GDA2020)





Approx Scale @ A3 1:200,000







**Waterways and Wetlands - BD - WW - 2**



### Environment

-  Waterways
-  Waterways buffer
-  Wetlands
-  Wetlands buffer

### Cadastre

-  Local Government Boundary
-  Cadastre - September 2021 (Sourced DNRME)
-  Suburb or Locality
-  Waterway or Waterbody

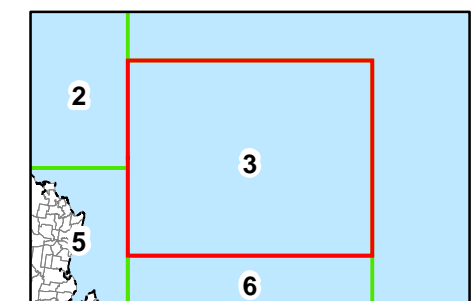
The Waterways layer was compiled by Mackay Regional Council using stream order 100k mapping supplied by the Department of Natural Resources, Mines and Energy (DNRME), LIDAR derived stream network created by Aurecon and information supplied by DNRME relating to matters of state environmental significance. The Wetlands layer reflects the SPP Biodiversity - MSES - High ecological significance wetlands layer dated 3 July 2017. This data is to be used as a guide only for planning purposes.

While every care is taken to ensure the accuracy of this product Mackay Regional Council makes no representations or warranties about the accuracy, reliability, completeness or suitability for any particular purpose and disclaims all responsibility and all liability (including without limitation, liability in negligence) or all expenses, losses, damages (including indirect or consequential damage) and costs you may incur as a result of this product being inaccurate or incomplete in any way or for any reason.

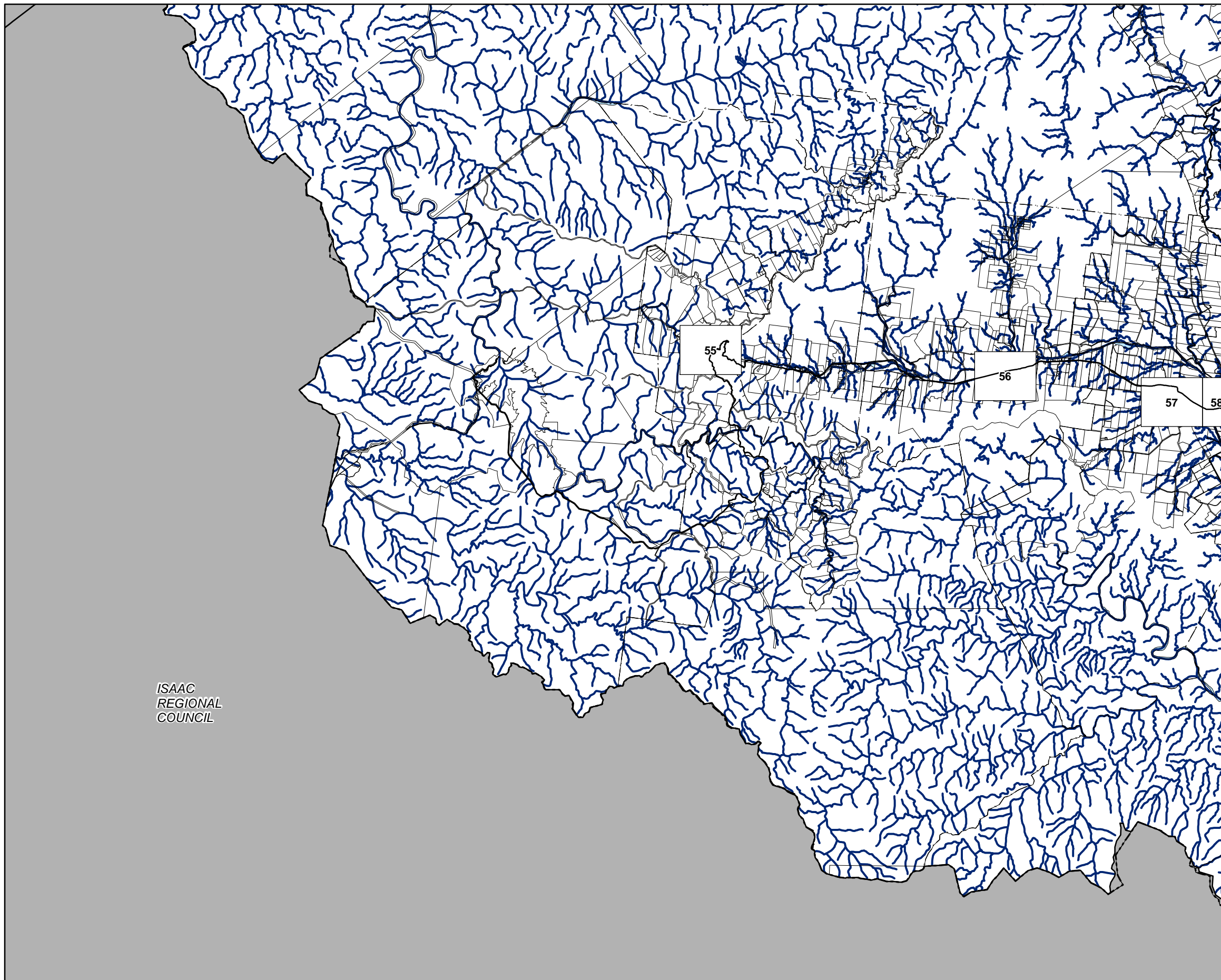
**Effective from 26 April 2022**

© Copyright Mackay Regional Council 2018  
Geocentric Datum of Australia 2020 (GDA2020)

**Approx Scale @ A3 1:200,000**















ISAAC  
REGIONAL  
COUNCIL

### Environment

-  Waterways
-  Waterways buffer
-  Wetlands
-  Wetlands buffer

### Cadastral

-  Local Government Boundary
-  Cadastral - September 2021 (Sourced DNRME)
-  Suburb or Locality
-  Waterway or Waterbody

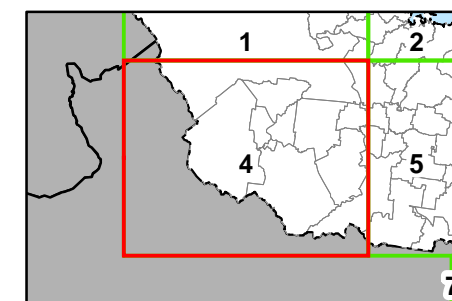
The Waterways layer was compiled by Mackay Regional Council using stream order 100k mapping supplied by the Department of Natural Resources, Mines and Energy (DNRME), LIDAR derived stream network created by Aurecon and information supplied by DNRME relating to matters of state environmental significance. The Wetlands layer reflects the SPP Biodiversity - MSES - High ecological significance wetlands layer dated 3 July 2017. This data is to be used as a guide only for planning purposes.

While every care is taken to ensure the accuracy of this product Mackay Regional Council makes no representations or warranties about the accuracy, reliability, completeness or suitability for any particular purpose and disclaims all responsibility and all liability (including without limitation, liability in negligence) or all expenses, losses, damages (including indirect or consequential damage) and costs you may incur as a result of this product being inaccurate or incomplete in any way or for any reason.

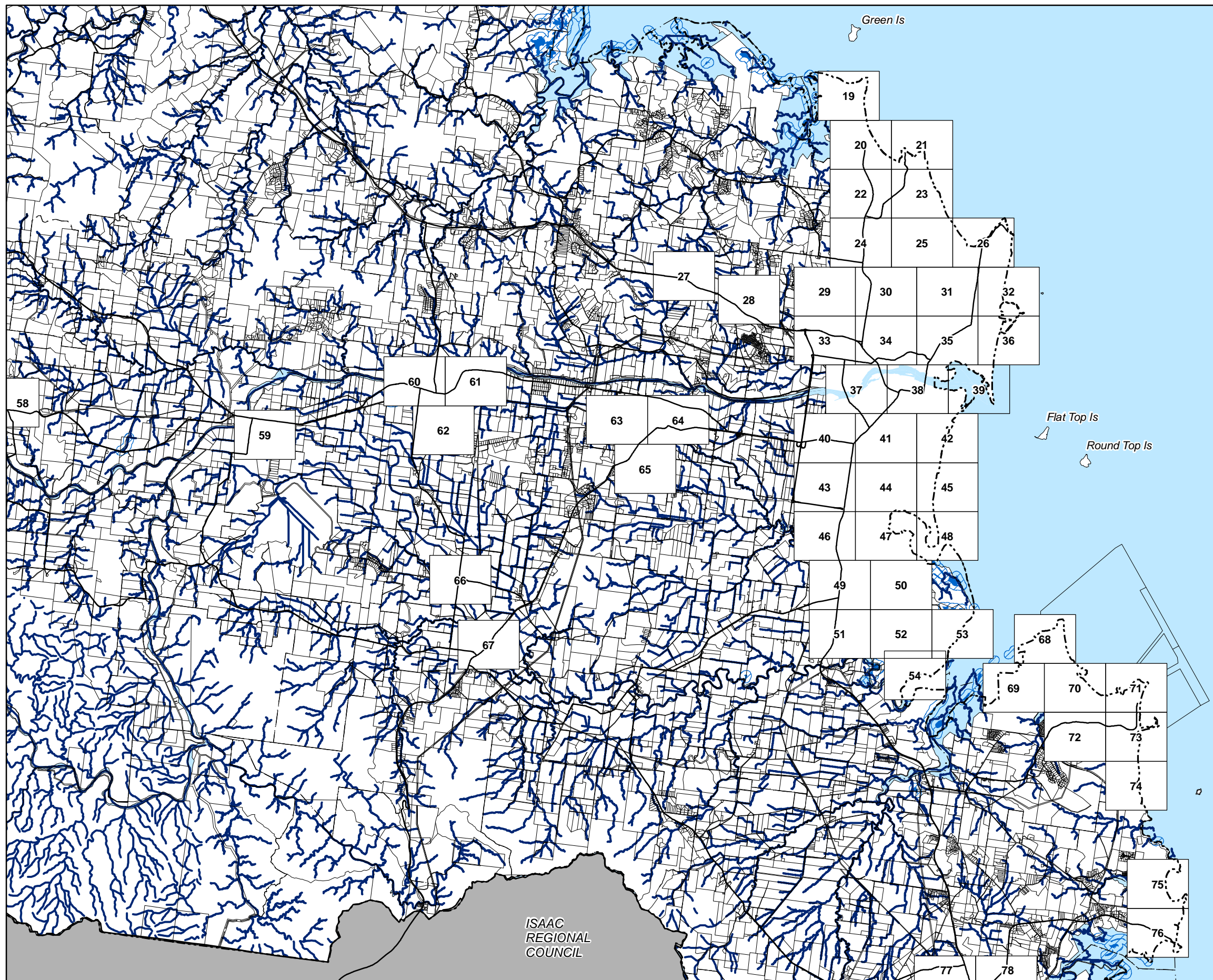
**Effective from 26 April 2022**

© Copyright Mackay Regional Council 2018  
Geocentric Datum of Australia 2020 (GDA2020)

Approx Scale @ A3 1:200,000







### Environment

- Waterways
- Waterways buffer
- Wetlands
- Wetlands buffer

### Cadastral

- Local Government Boundary
- Cadastral - September 2021 (Sourced DNRME)
- Suburb or Locality
- Waterway or Waterbody

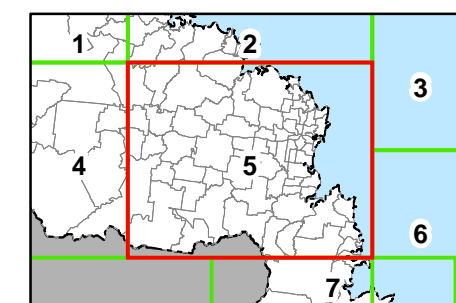
The Waterways layer was compiled by Mackay Regional Council using stream order 100k mapping supplied by the Department of Natural Resources, Mines and Energy (DNRME), LIDAR derived stream network created by Aurecon and information supplied by DNRME relating to matters of state environmental significance. The Wetlands layer reflects the SPP Biodiversity - MSES - High ecological significance wetlands layer dated 3 July 2017. This data is to be used as a guide only for planning purposes.

While every care is taken to ensure the accuracy of this product Mackay Regional Council makes no representations or warranties about the accuracy, reliability, completeness or suitability for any particular purpose and disclaims all responsibility and all liability (including without limitation, liability in negligence) or all expenses, losses, damages (including indirect or consequential damage) and costs you may incur as a result of this product being inaccurate or incomplete in any way or for any reason.

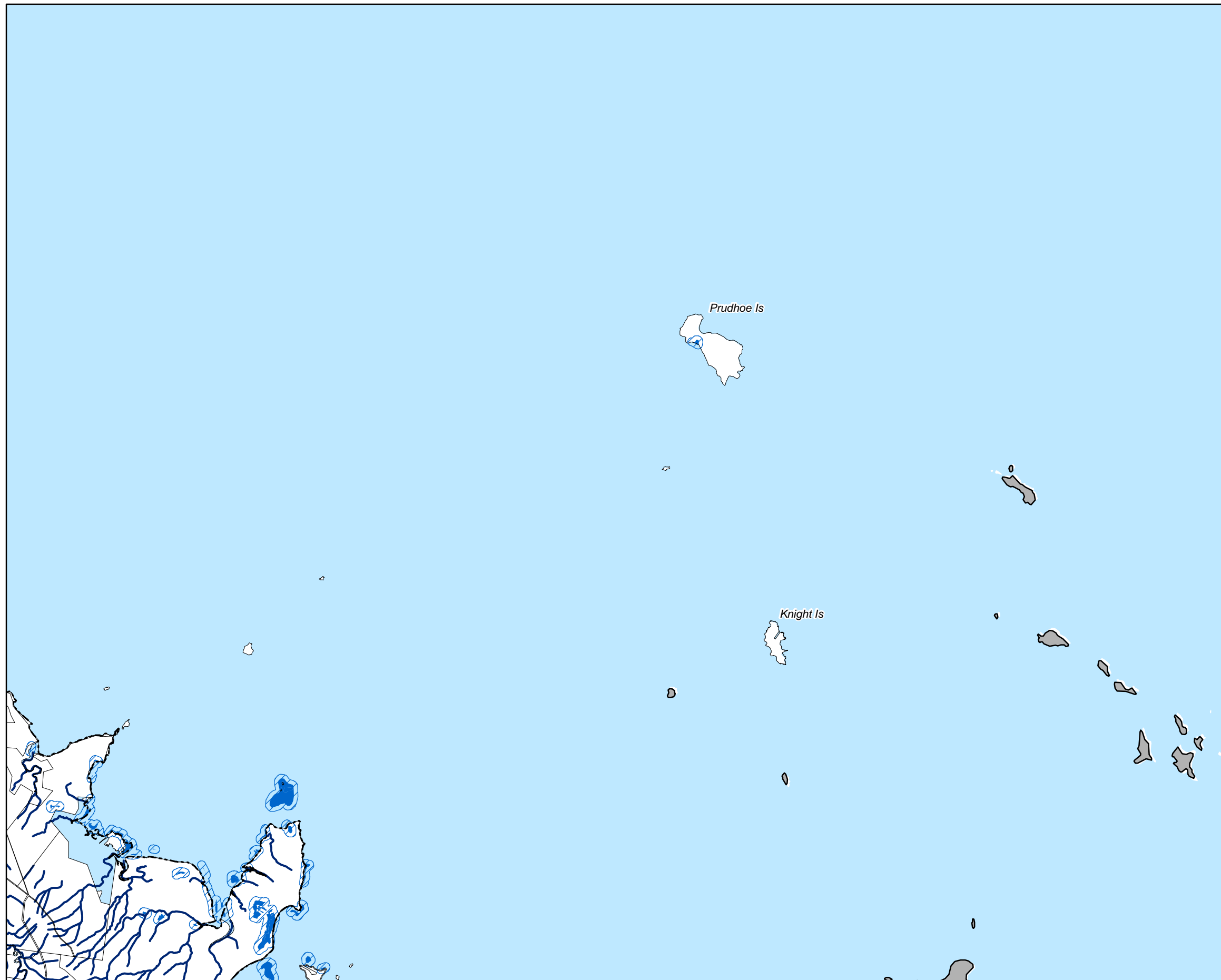
**Effective from 26 April 2022**

© Copyright Mackay Regional Council 2018  
Geocentric Datum of Australia 2020 (GDA2020)





Approx Scale @ A3 1:200,000











### Environment

-  Waterways
-  Waterways buffer
-  Wetlands
-  Wetlands buffer

### Cadastre

-  Local Government Boundary
-  Cadastre - September 2021 (Sourced DNRME)
-  Suburb or Locality
-  Waterway or Waterbody

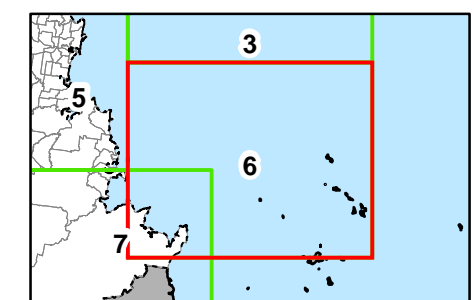

The Waterways layer was compiled by Mackay Regional Council using stream order 100k mapping supplied by the Department of Natural Resources, Mines and Energy (DNRME), LIDAR derived stream network created by Aurecon and information supplied by DNRME relating to matters of state environmental significance. The Wetlands layer reflects the SPP Biodiversity - MSES - High ecological significance wetlands layer dated 3 July 2017. This data is to be used as a guide only for planning purposes

While every care is taken to ensure the accuracy of this product Mackay Regional Council makes no representations or warranties about the accuracy, reliability, completeness or suitability for any particular purpose and disclaims all responsibility and all liability (including without limitation, liability in negligence) or all expenses, losses, damages (including indirect or consequential damage) and costs you may incur as a result of this product being inaccurate or incomplete in any way or for any reason.

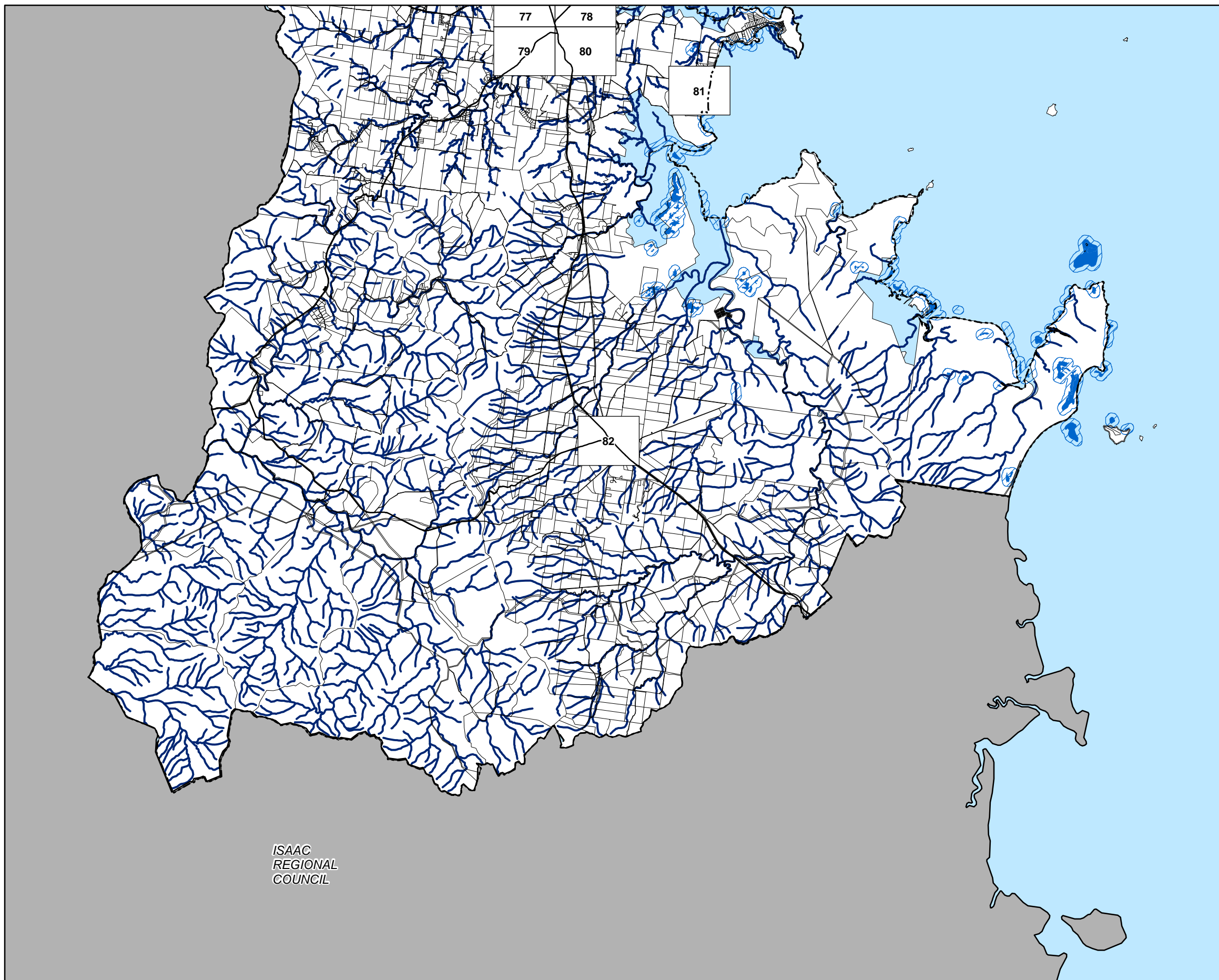
**Effective from 26 April 2022**

© Copyright Mackay Regional Council 2018  
Geocentric Datum of Australia 2020 (GDA2020)

Approx Scale @ A3 1:200,000 















ISAAC  
REGIONAL  
COUNCIL

### Environment

-  Waterways
-  Waterways buffer
-  Wetlands
-  Wetlands buffer

### Cadastral

-  Local Government Boundary
-  Cadastral - September 2021 (Sourced DNRME)
-  Suburb or Locality
-  Waterway or Waterbody

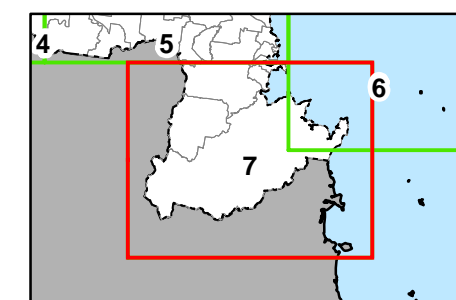
The Waterways layer was compiled by Mackay Regional Council using stream order 100k mapping supplied by the Department of Natural Resources, Mines and Energy (DNRME), LIDAR derived stream network created by Aurecon and information supplied by DNRME relating to matters of state environmental significance. The Wetlands layer reflects the SPP Biodiversity - MSES - High ecological significance wetlands layer dated 3 July 2017. This data is to be used as a guide only for planning purposes.

While every care is taken to ensure the accuracy of this product Mackay Regional Council makes no representations or warranties about the accuracy, reliability, completeness or suitability for any particular purpose and disclaims all responsibility and all liability (including without limitation, liability in negligence) or all expenses, losses, damages (including indirect or consequential damage) and costs you may incur as a result of this product being inaccurate or incomplete in any way or for any reason.

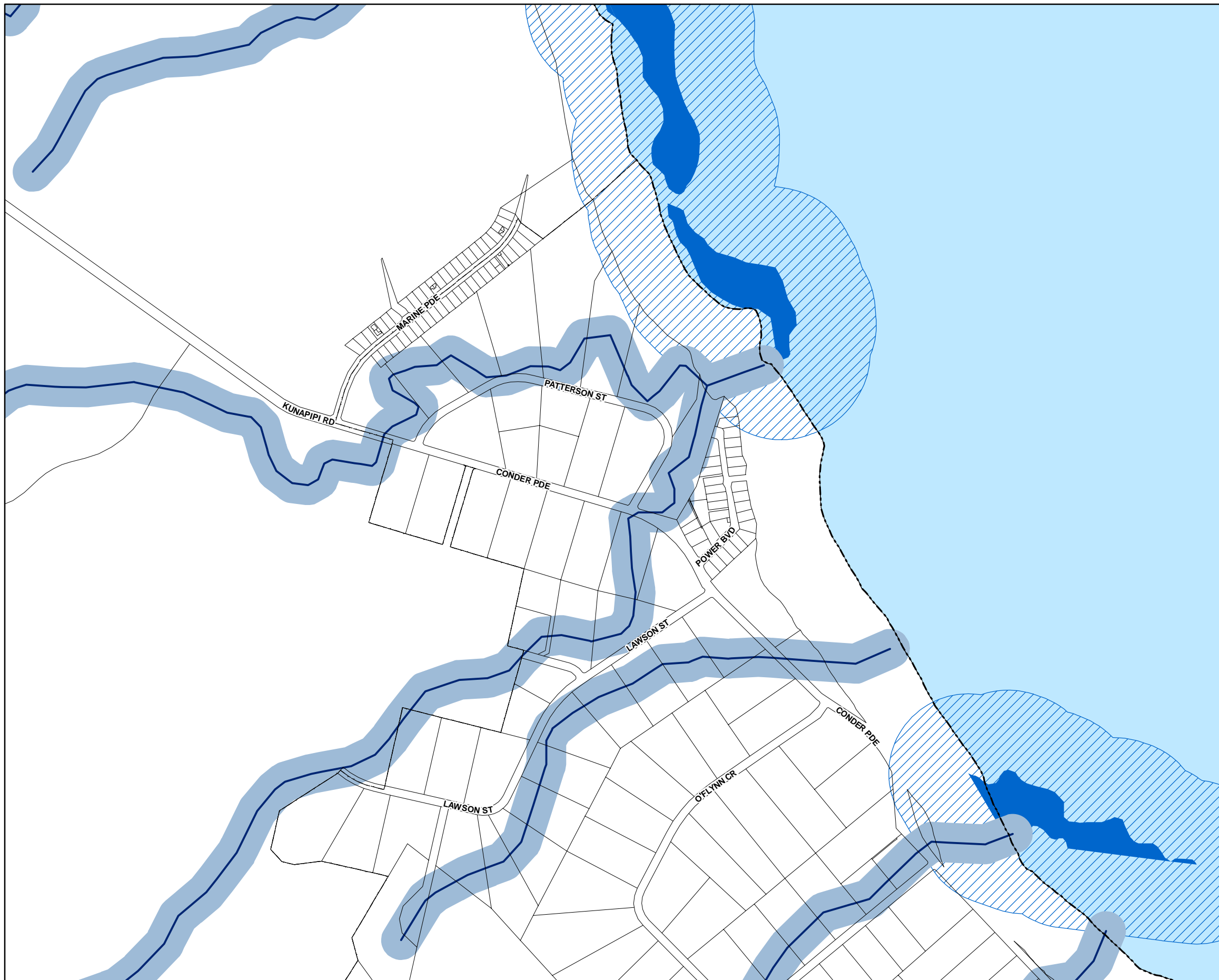
**Effective from 26 April 2022**

© Copyright Mackay Regional Council 2018  
Geocentric Datum of Australia 2020 (GDA2020)





Approx Scale @ A3 1:200,000







**Waterways and Wetlands - BD - WW - 7**



### Environment

-  Waterways
-  Waterways buffer
-  Wetlands
-  Wetlands buffer

### Cadastral

-  Local Government Boundary
-  Cadastre - September 2021 (Sourced DNRME)
-  Suburb or Locality
-  Waterway or Waterbody

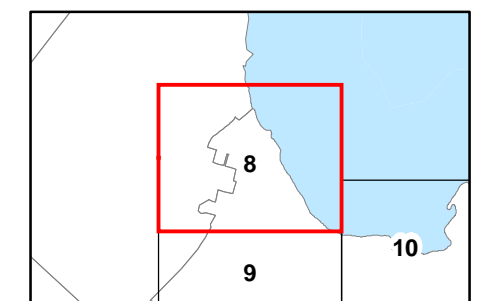
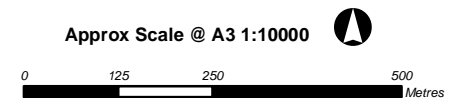
The Waterways layer was compiled by Mackay Regional Council using stream order 100k mapping supplied by the Department of Natural Resources, Mines and Energy (DNRME), LIDAR derived stream network created by Aurecon and information supplied by DNRME relating to matters of state environmental significance. The Wetlands layer reflects the SPP Biodiversity - MSES - High ecological significance wetlands layer dated 3 July 2017. This data is to be used as a guide only for planning purposes

While every care is taken to ensure the accuracy of this product Mackay Regional Council makes no representations or warranties about the accuracy, reliability, completeness or suitability for any particular purpose and disclaims all responsibility and all liability (including without limitation, liability in negligence) or all expenses, losses, damages (including indirect or consequential damage) and costs you may incur as a result of this product being inaccurate or incomplete in any way or for any reason.

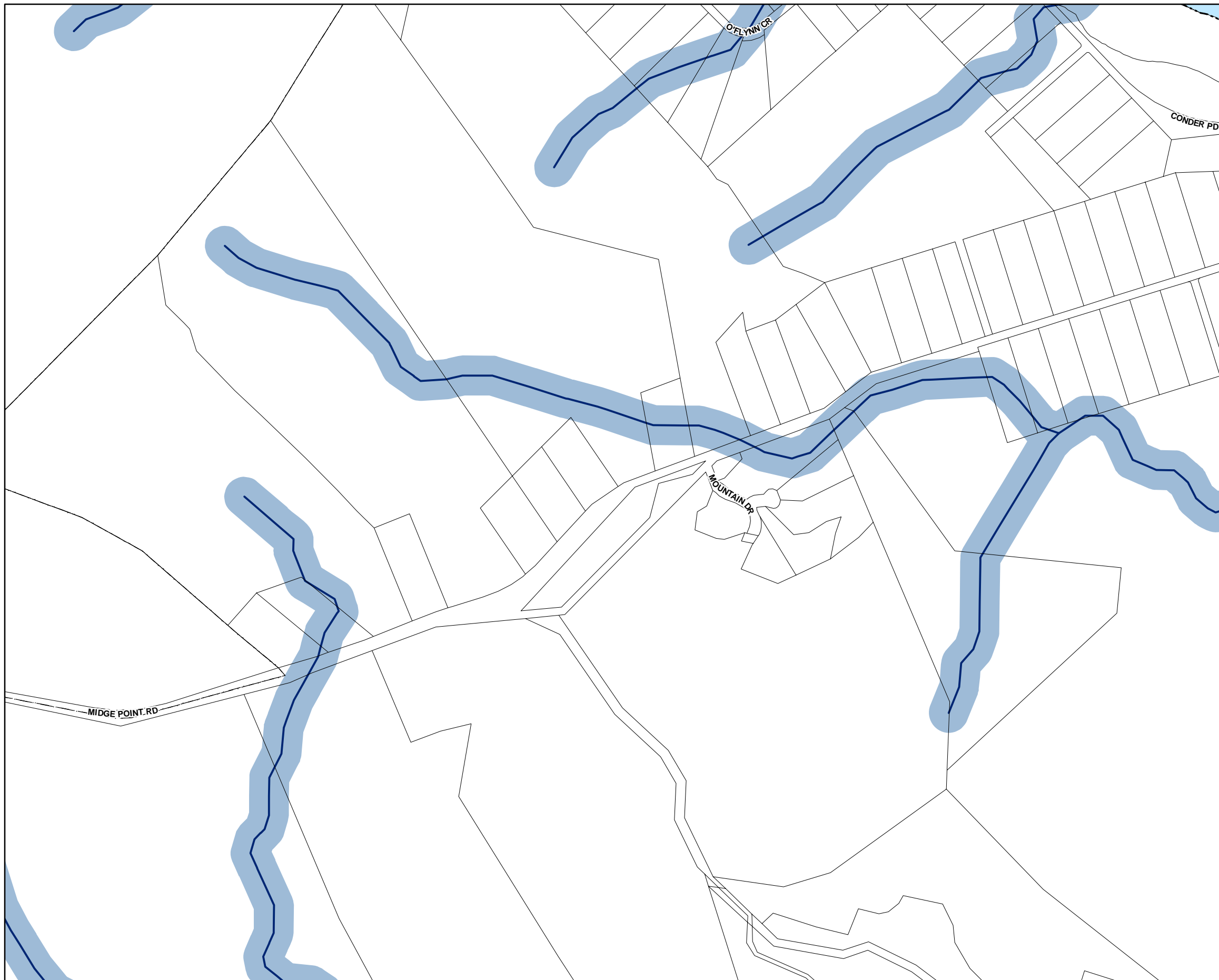
**Effective from 26 April 2022**

© Copyright Mackay Regional Council 2018  
Geocentric Datum of Australia 2020 (GDA2020)





Approx Scale @ A3 1:10000











### Environment

-  Waterways
-  Waterways buffer
-  Wetlands
-  Wetlands buffer

### Cadastre

-  Local Government Boundary
-  Cadastre - September 2021 (Sourced DNRME)
-  Suburb or Locality
-  Waterway or Waterbody

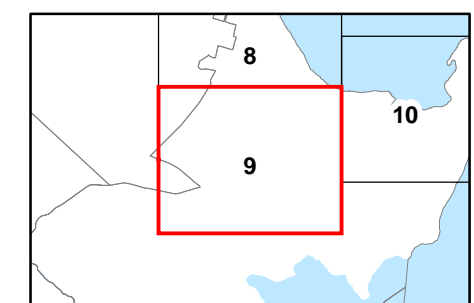
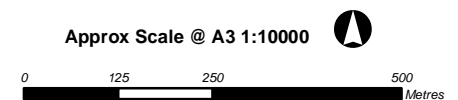
The Waterways layer was compiled by Mackay Regional Council using stream order 100k mapping supplied by the Department of Natural Resources, Mines and Energy (DNRME), LIDAR derived stream network created by Aurecon and information supplied by DNRME relating to matters of state environmental significance. The Wetlands layer reflects the SPP Biodiversity - MSES - High ecological significance wetlands layer dated 3 July 2017. This data is to be used as a guide only for planning purposes

While every care is taken to ensure the accuracy of this product Mackay Regional Council makes no representations or warranties about the accuracy, reliability, completeness or suitability for any particular purpose and disclaims all responsibility and all liability (including without limitation, liability in negligence) or all expenses, losses, damages (including indirect or consequential damage) and costs you may incur as a result of this product being inaccurate or incomplete in any way or for any reason.

**Effective from 26 April 2022**

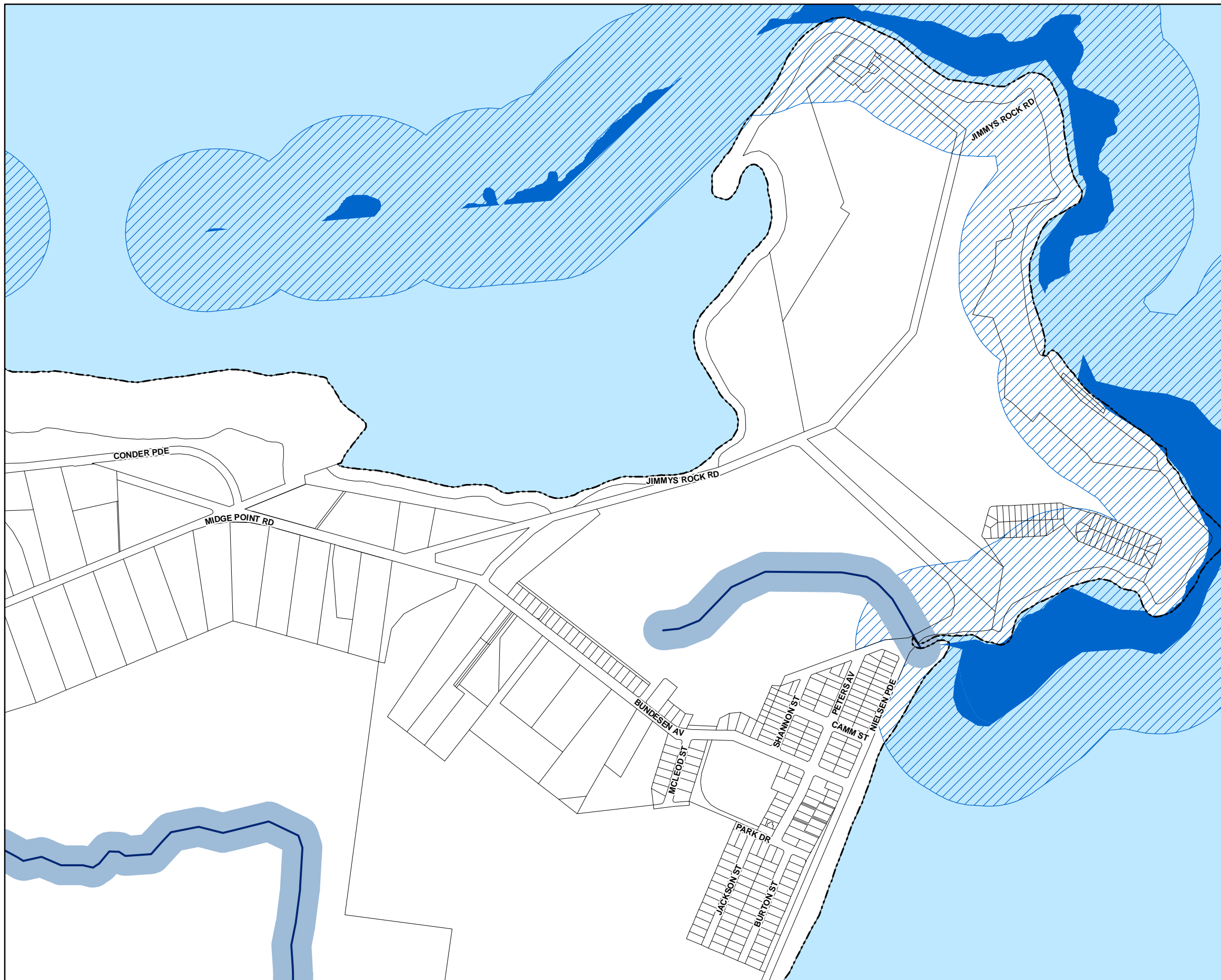
© Copyright Mackay Regional Council 2018  
Geocentric Datum of Australia 2020 (GDA2020)

Approx Scale @ A3 1:10000







**Waterways and Wetlands - BD - WW - 9**









### Environment

-  Waterways
-  Waterways buffer
-  Wetlands
-  Wetlands buffer

### Cadastre

-  Local Government Boundary
-  Cadastre - September 2021 (Sourced DNRME)
-  Suburb or Locality
-  Waterway or Waterbody

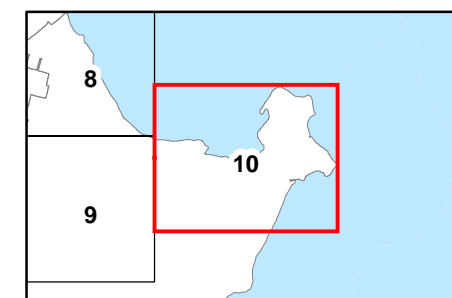
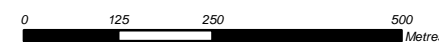
The Waterways layer was compiled by Mackay Regional Council using stream order 100k mapping supplied by the Department of Natural Resources, Mines and Energy (DNRME), LIDAR derived stream network created by Aurecon and information supplied by DNRME relating to matters of state environmental significance. The Wetlands layer reflects the SPP Biodiversity - MSES - High ecological significance wetlands layer dated 3 July 2017. This data is to be used as a guide only for planning purposes.

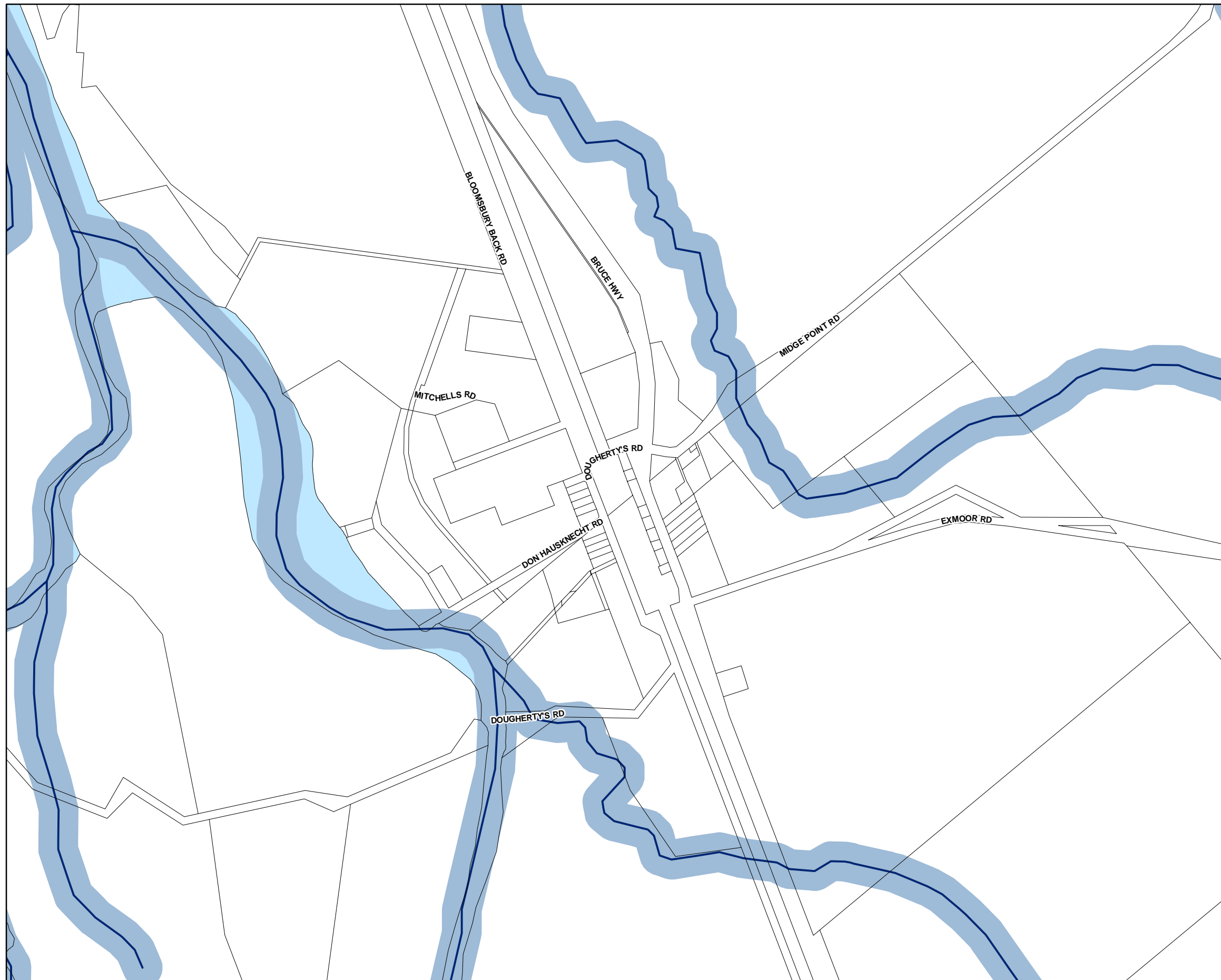
While every care is taken to ensure the accuracy of this product Mackay Regional Council makes no representations or warranties about the accuracy, reliability, completeness or suitability for any particular purpose and disclaims all responsibility and all liability (including without limitation, liability in negligence) or all expenses, losses, damages (including indirect or consequential damage) and costs you may incur as a result of this product being inaccurate or incomplete in any way or for any reason.

**Effective from 26 April 2022**





© Copyright Mackay Regional Council 2018  
Geocentric Datum of Australia 2020 (GDA2020)

Approx Scale @ A3 1:10000









### Environment

-  Waterways
-  Waterways buffer
-  Wetlands
-  Wetlands buffer

### Cadastre

-  Local Government Boundary
-  Cadastre - September 2021 (Sourced DNRME)
-  Suburb or Locality
-  Waterway or Waterbody

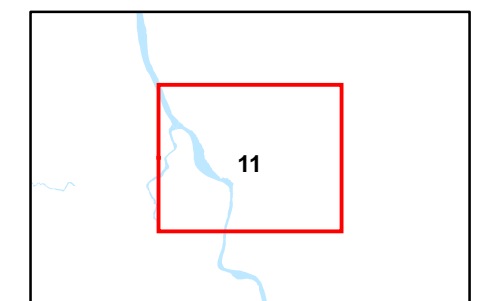
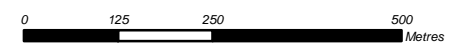
The Waterways layer was compiled by Mackay Regional Council using stream order 100k mapping supplied by the Department of Natural Resources, Mines and Energy (DNRME), LIDAR derived stream network created by Aurecon and information supplied by DNRME relating to matters of state environmental significance. The Wetlands layer reflects the SPP Biodiversity - MSES - High ecological significance wetlands layer dated 3 July 2017. This data is to be used as a guide only for planning purposes.

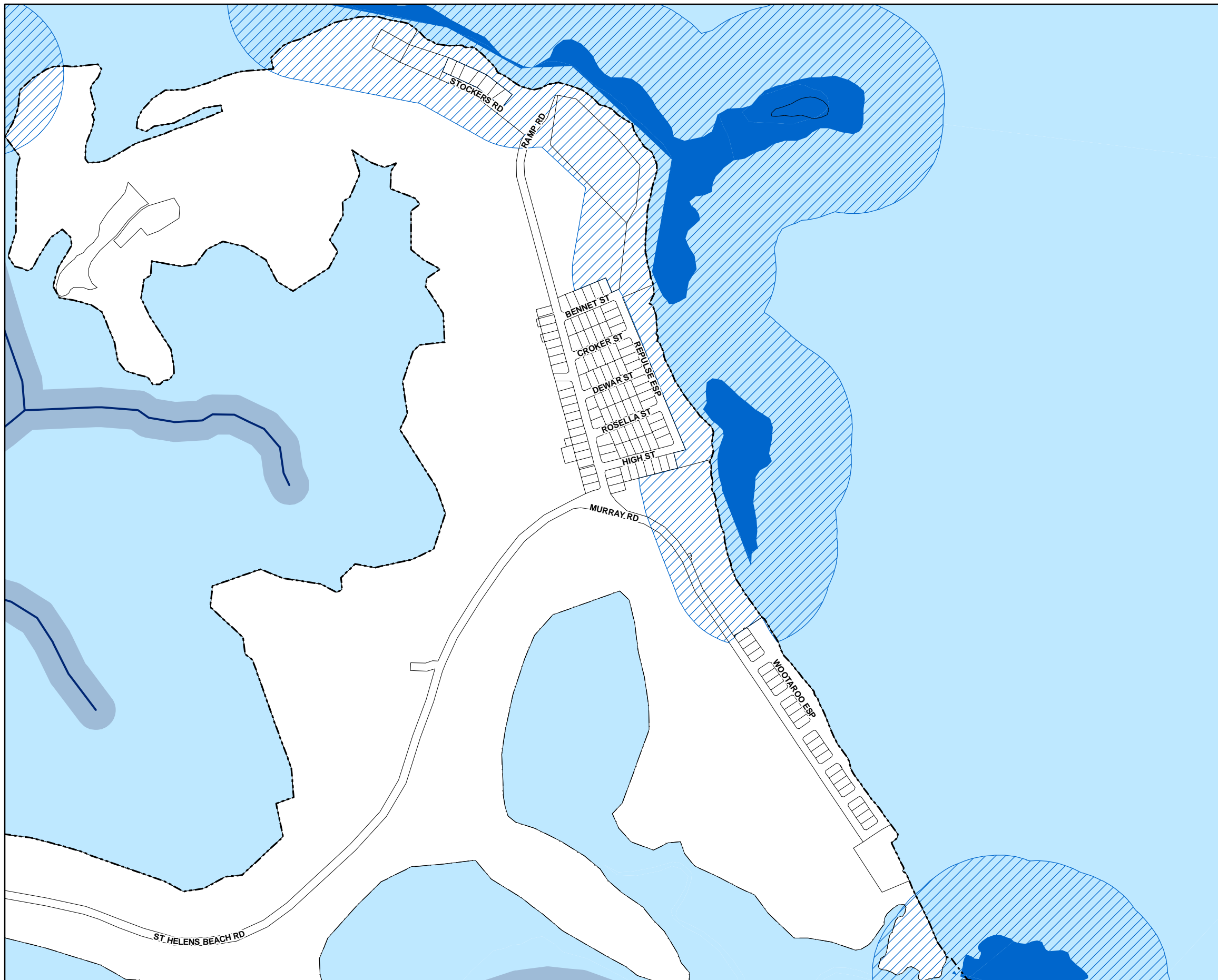
While every care is taken to ensure the accuracy of this product Mackay Regional Council makes no representations or warranties about the accuracy, reliability, completeness or suitability for any particular purpose and disclaims all responsibility and all liability (including without limitation, liability in negligence) or all expenses, losses, damages (including indirect or consequential damage) and costs you may incur as a result of this product being inaccurate or incomplete in any way or for any reason.

**Effective from 26 April 2022**





© Copyright Mackay Regional Council 2018  
Geocentric Datum of Australia 2020 (GDA2020)

Approx Scale @ A3 1:10000









### Environment

-  Waterways
-  Waterways buffer
-  Wetlands
-  Wetlands buffer

### Cadastral

-  Local Government Boundary
-  Cadastre - September 2021 (Sourced DNRME)
-  Suburb or Locality
-  Waterway or Waterbody

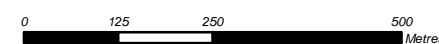
The Waterways layer was compiled by Mackay Regional Council using stream order 100k mapping supplied by the Department of Natural Resources, Mines and Energy (DNRME), LIDAR derived stream network created by Aurecon and information supplied by DNRME relating to matters of state environmental significance. The Wetlands layer reflects the SPP Biodiversity - MSES - High ecological significance wetlands layer dated 3 July 2017. This data is to be used as a guide only for planning purposes.

While every care is taken to ensure the accuracy of this product Mackay Regional Council makes no representations or warranties about the accuracy, reliability, completeness or suitability for any particular purpose and disclaims all responsibility and all liability (including without limitation, liability in negligence) or all expenses, losses, damages (including indirect or consequential damage) and costs you may incur as a result of this product being inaccurate or incomplete in any way or for any reason.

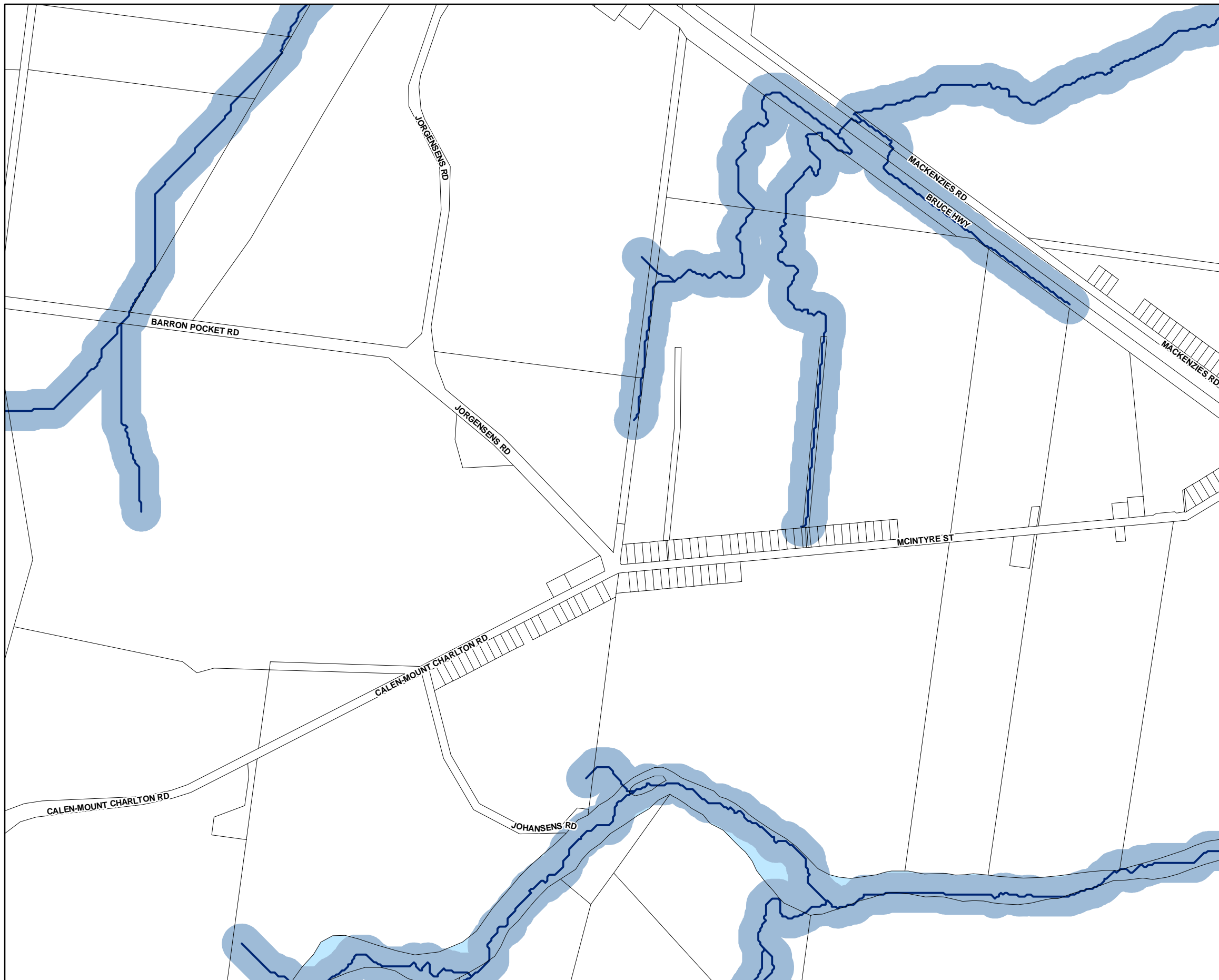
**Effective from 26 April 2022**

© Copyright Mackay Regional Council 2018  
Geocentric Datum of Australia 2020 (GDA2020)





Approx Scale @ A3 1:10000











### Environment

-  Waterways
-  Waterways buffer
-  Wetlands
-  Wetlands buffer

### Cadastr

-  Local Government Boundary
-  Cadastr - September 2021 (Sourced DNRME)
-  Suburb or Locality
-  Waterway or Waterbody

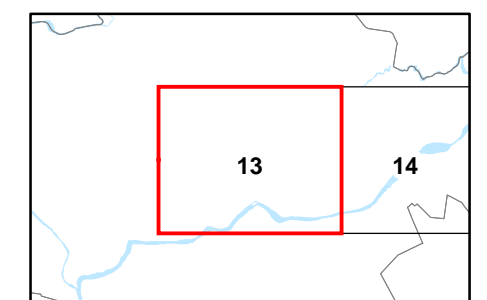
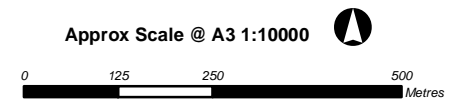
The Waterways layer was compiled by Mackay Regional Council using stream order 100k mapping supplied by the Department of Natural Resources, Mines and Energy (DNRME), LIDAR derived stream network created by Aurecon and information supplied by DNRME relating to matters of state environmental significance. The Wetlands layer reflects the SPP Biodiversity - MSES - High ecological significance wetlands layer dated 3 July 2017. This data is to be used as a guide only for planning purposes

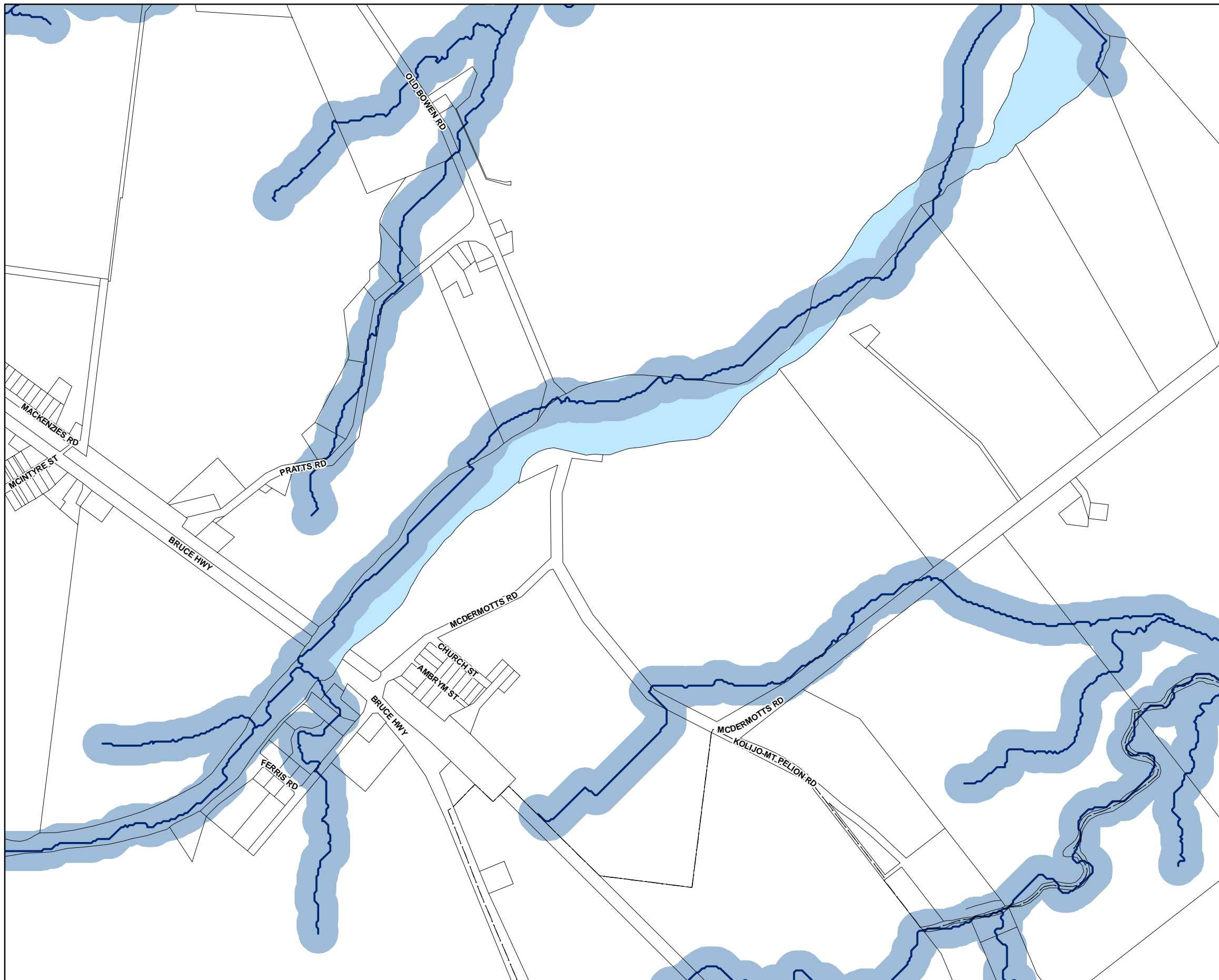
While every care is taken to ensure the accuracy of this product Mackay Regional Council makes no representations or warranties about the accuracy, reliability, completeness or suitability for any particular purpose and disclaims all responsibility and all liability (including without limitation, liability in negligence) or all expenses, losses, damages (including indirect or consequential damage) and costs you may incur as a result of this product being inaccurate or incomplete in any way or for any reason.

**Effective from 26 April 2022**





© Copyright Mackay Regional Council 2018  
Geocentric Datum of Australia 2020 (GDA2020)

Approx Scale @ A3 1:10000









### Environment

-  Waterways
-  Waterways buffer
-  Wetlands
-  Wetlands buffer

### Cadastre

-  Local Government Boundary
-  Cadastre - September 2021 (Sourced DNRME)
-  Suburb or Locality
-  Waterway or Waterbody

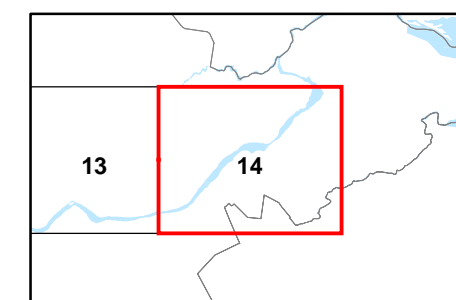
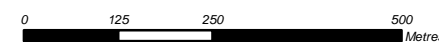
The Waterways layer was compiled by Mackay Regional Council using stream order 100k mapping supplied by the Department of Natural Resources, Mines and Energy (DNRME), LIDAR derived stream network created by Aurecon and information supplied by DNRME relating to matters of state environmental significance. The Wetlands layer reflects the SPP Biodiversity - MSES - High ecological significance wetlands layer dated 3 July 2017. This data is to be used as a guide only for planning purposes.

While every care is taken to ensure the accuracy of this product Mackay Regional Council makes no representations or warranties about the accuracy, reliability, completeness or suitability for any particular purpose and disclaims all responsibility and all liability (including without limitation, liability in negligence) or all expenses, losses, damages (including indirect or consequential damage) and costs you may incur as a result of this product being inaccurate or incomplete in any way or for any reason.

**Effective from 26 April 2022**

© Copyright Mackay Regional Council 2018  
Geocentric Datum of Australia 2020 (GDA2020)

Approx Scale @ A3 1:10000







### Environment

- Waterways
- Waterways buffer
- Wetlands
- Wetlands buffer

### Cadastre

- Local Government Boundary
- Cadastre - September 2021 (Sourced DNRME)
- Suburb or Locality
- Waterway or Waterbody

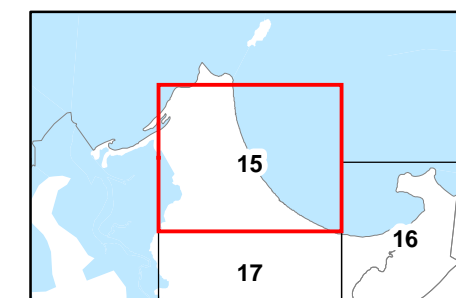
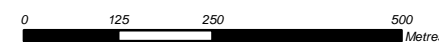
The Waterways layer was compiled by Mackay Regional Council using stream order 100k mapping supplied by the Department of Natural Resources, Mines and Energy (DNRME), LIDAR derived stream network created by Aurecon and information supplied by DNRME relating to matters of state environmental significance. The Wetlands layer reflects the SPP Biodiversity - MSES - High ecological significance wetlands layer dated 3 July 2017. This data is to be used as a guide only for planning purposes

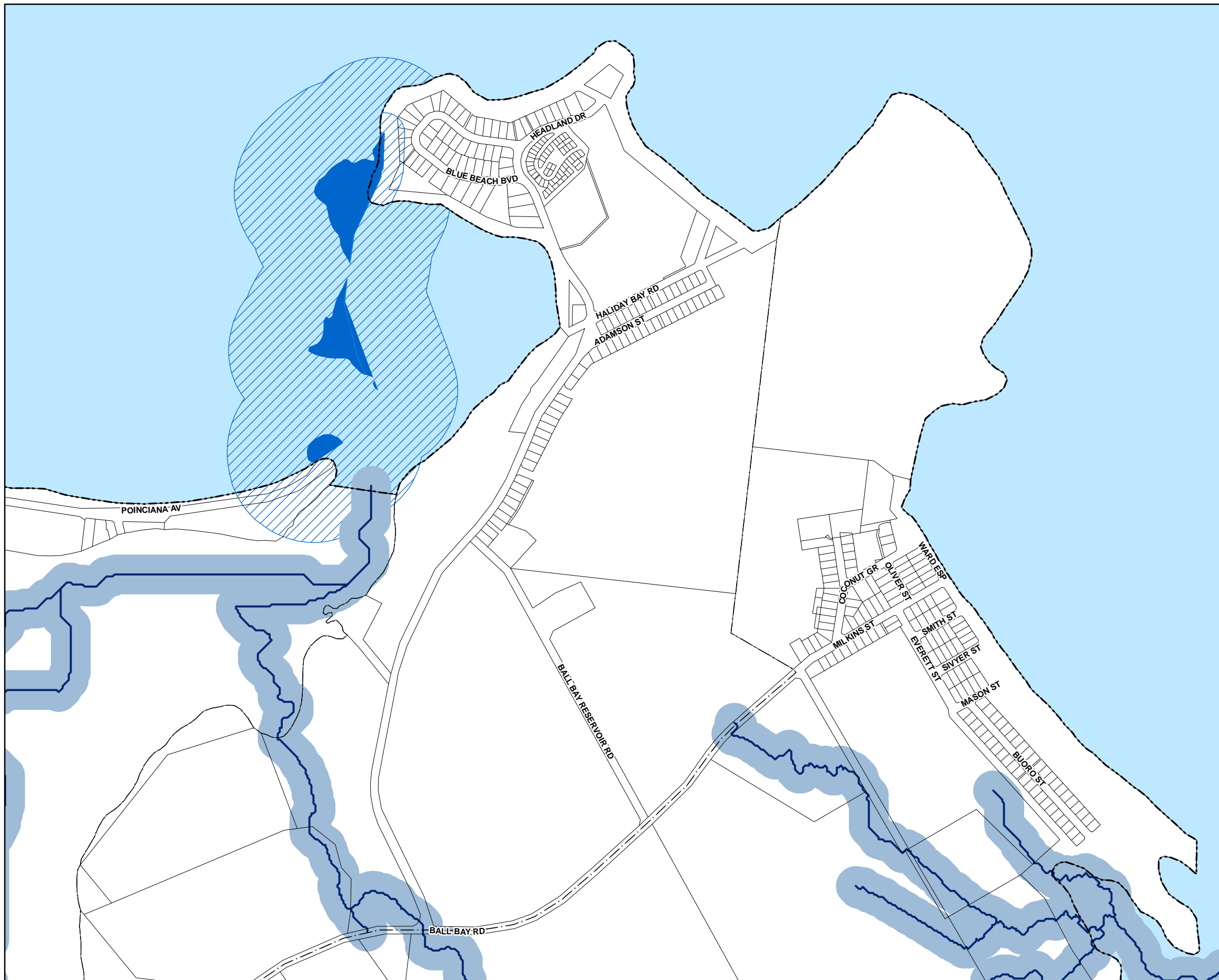
While every care is taken to ensure the accuracy of this product Mackay Regional Council makes no representations or warranties about the accuracy, reliability, completeness or suitability for any particular purpose and disclaims all responsibility and all liability (including without limitation, liability in negligence) or all expenses, losses, damages (including indirect or consequential damage) and costs you may incur as a result of this product being inaccurate or incomplete in any way or for any reason.

**Effective from 26 April 2022**





© Copyright Mackay Regional Council 2018  
Geocentric Datum of Australia 2020 (GDA2020)

Approx Scale @ A3 1:10000









### Environment

-  Waterways
-  Waterways buffer
-  Wetlands
-  Wetlands buffer

### Cadastre

-  Local Government Boundary
-  Cadastre - September 2021 (Sourced DNRME)
-  Suburb or Locality
-  Waterway or Waterbody

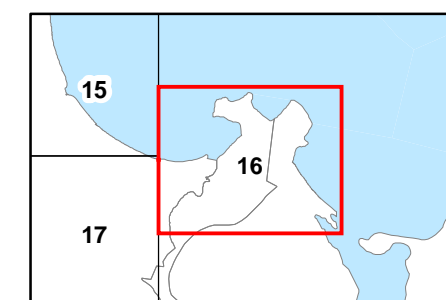
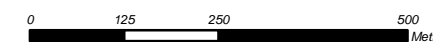
The Waterways layer was compiled by Mackay Regional Council using stream order 100k mapping supplied by the Department of Natural Resources, Mines and Energy (DNRME), LIDAR derived stream network created by Aurecon and information supplied by DNRME relating to matters of state environmental significance. The Wetlands layer reflects the SPP Biodiversity - MSES - High ecological significance wetlands layer dated 3 July 2017. This data is to be used as a guide only for planning purposes.

While every care is taken to ensure the accuracy of this product Mackay Regional Council makes no representations or warranties about the accuracy, reliability, completeness or suitability for any particular purpose and disclaims all responsibility and all liability (including without limitation, liability in negligence) or all expenses, losses, damages (including indirect or consequential damage) and costs you may incur as a result of this product being inaccurate or incomplete in any way or for any reason.

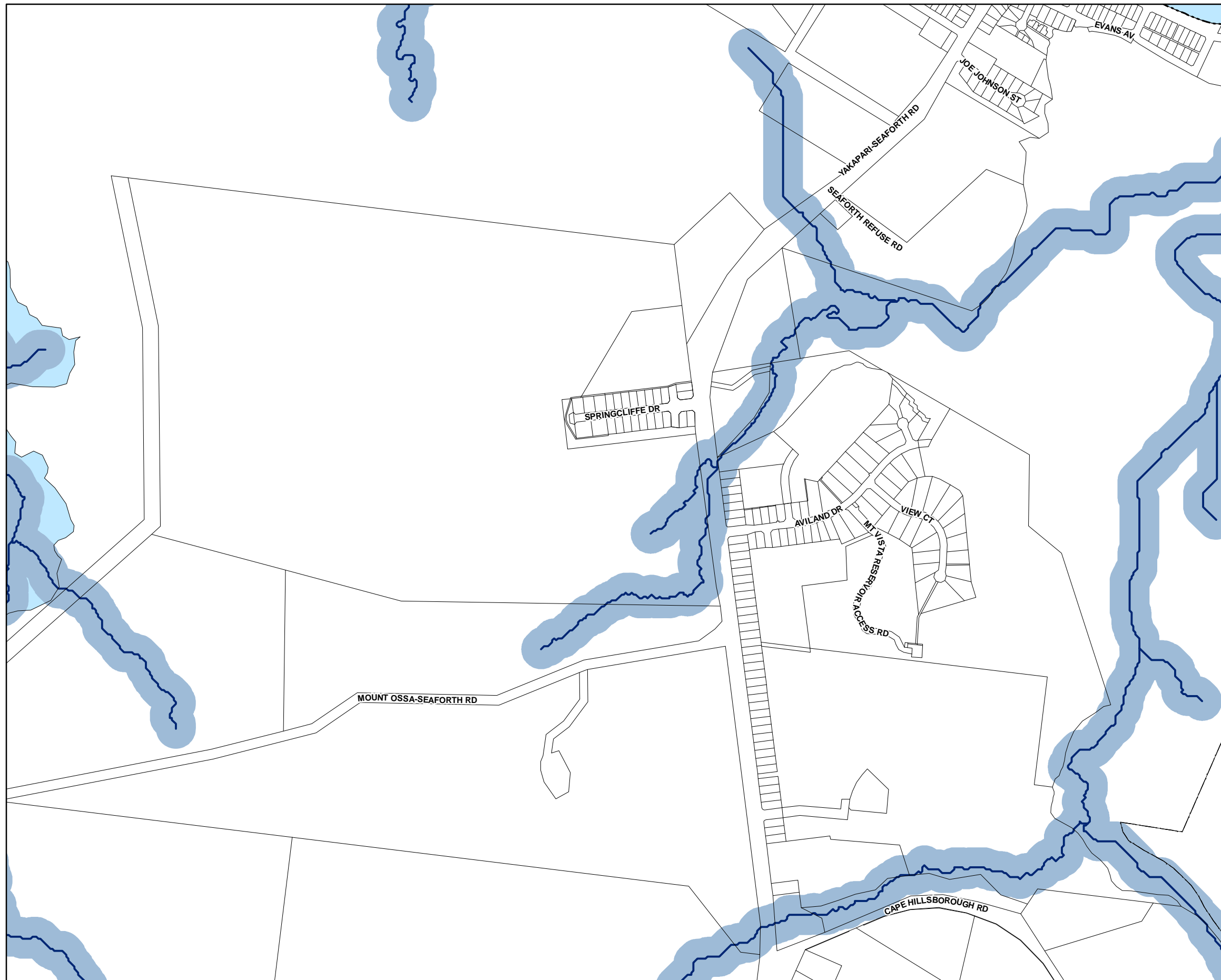
**Effective from 26 April 2022**

© Copyright Mackay Regional Council 2018  
Geocentric Datum of Australia 2020 (GDA2020)





Approx Scale @ A3 1:10000











### Environment

-  Waterways
-  Waterways buffer
-  Wetlands
-  Wetlands buffer

### Cadastre

-  Local Government Boundary
-  Cadastre - September 2021 (Sourced DNRME)
-  Suburb or Locality
-  Waterway or Waterbody

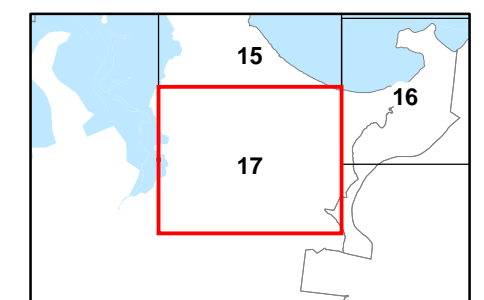
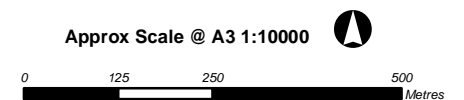
The Waterways layer was compiled by Mackay Regional Council using stream order 100k mapping supplied by the Department of Natural Resources, Mines and Energy (DNRME), LIDAR derived stream network created by Aurecon and information supplied by DNRME relating to matters of state environmental significance. The Wetlands layer reflects the SPP Biodiversity - MSES - High ecological significance wetlands layer dated 3 July 2017. This data is to be used as a guide only for planning purposes.

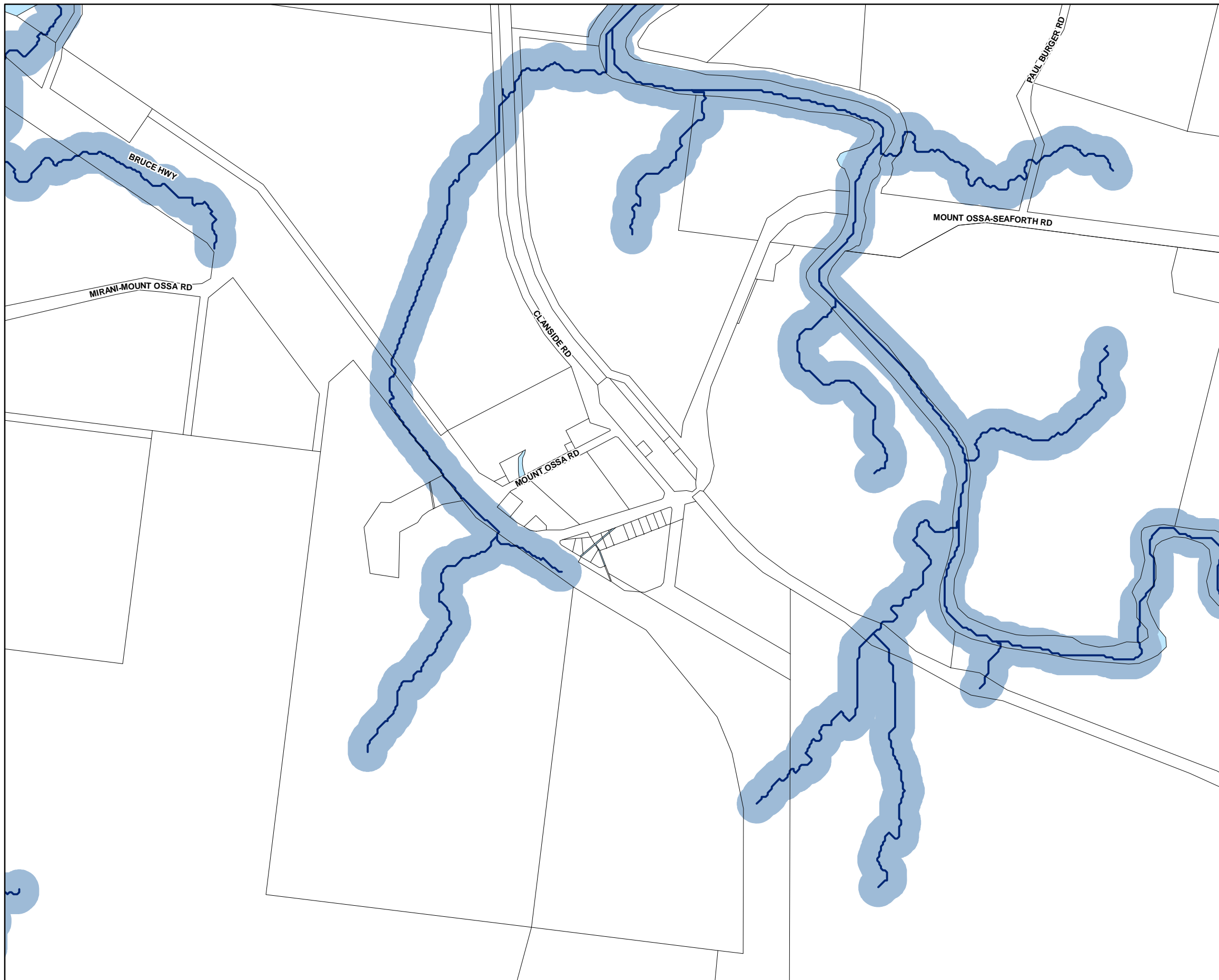
While every care is taken to ensure the accuracy of this product Mackay Regional Council makes no representations or warranties about the accuracy, reliability, completeness or suitability for any particular purpose and disclaims all responsibility and all liability (including without limitation, liability in negligence) or all expenses, losses, damages (including indirect or consequential damage) and costs you may incur as a result of this product being inaccurate or incomplete in any way or for any reason.

**Effective from 26 April 2022**





© Copyright Mackay Regional Council 2018  
Geocentric Datum of Australia 2020 (GDA2020)

Approx Scale @ A3 1:10000









### Environment

-  Waterways
-  Waterways buffer
-  Wetlands
-  Wetlands buffer

### Cadastre

-  Local Government Boundary
-  Cadastre - September 2021 (Sourced DNRME)
-  Suburb or Locality
-  Waterway or Waterbody

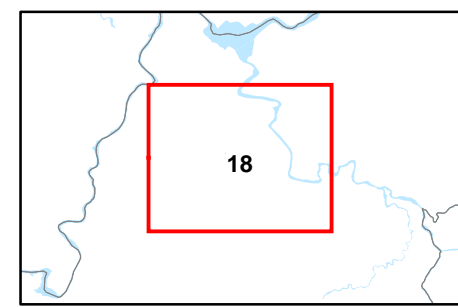

The Waterways layer was compiled by Mackay Regional Council using stream order 100k mapping supplied by the Department of Natural Resources, Mines and Energy (DNRME), LIDAR derived stream network created by Aurecon and information supplied by DNRME relating to matters of state environmental significance. The Wetlands layer reflects the SPP Biodiversity - MSES - High ecological significance wetlands layer dated 3 July 2017. This data is to be used as a guide only for planning purposes

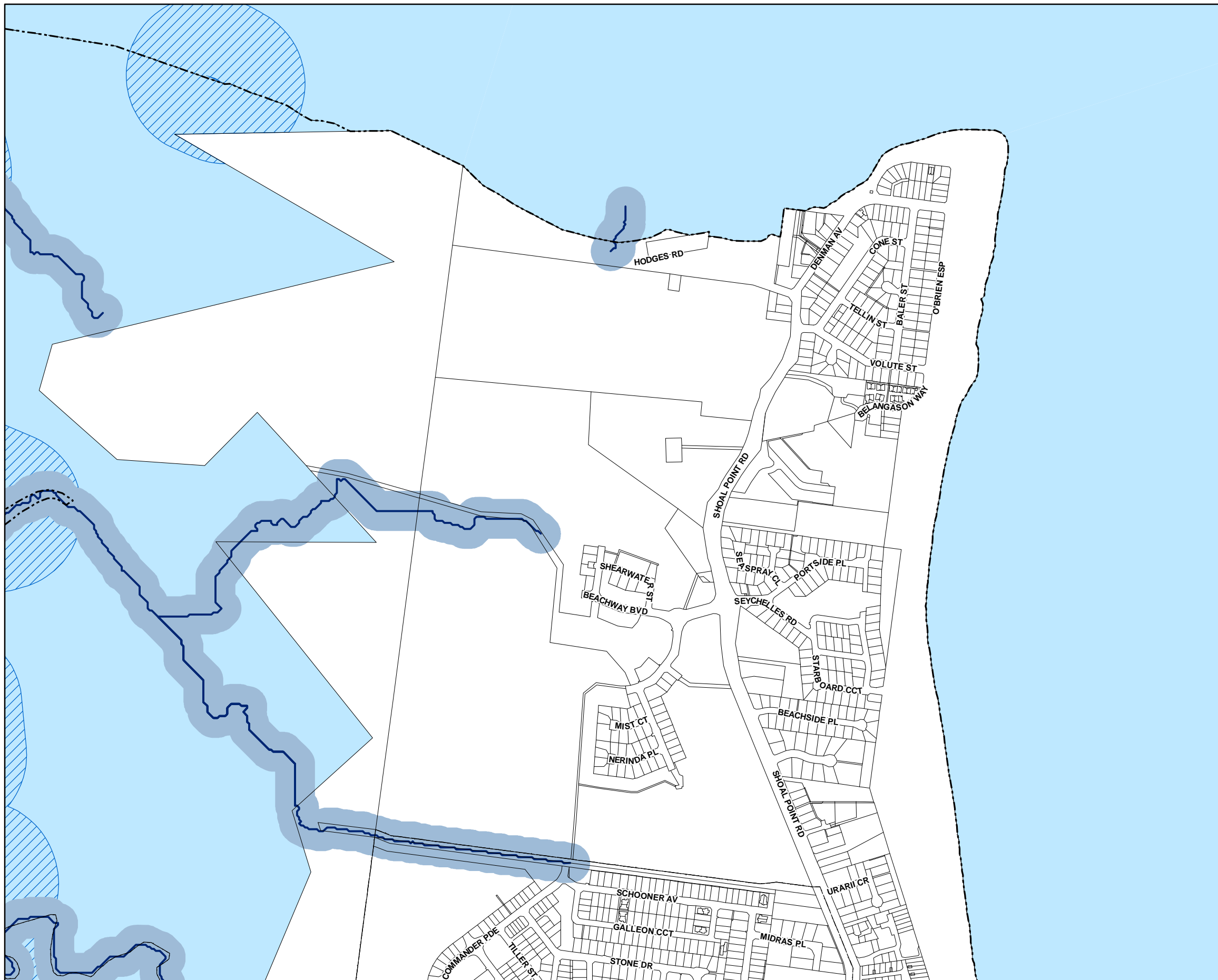
While every care is taken to ensure the accuracy of this product Mackay Regional Council makes no representations or warranties about the accuracy, reliability, completeness or suitability for any particular purpose and disclaims all responsibility and all liability (including without limitation, liability in negligence) or all expenses, losses, damages (including indirect or consequential damage) and costs you may incur as a result of this product being inaccurate or incomplete in any way or for any reason.

**Effective from 26 April 2022**

© Copyright Mackay Regional Council 2018  
Geocentric Datum of Australia 2020 (GDA2020)

Approx Scale @ A3 1:10000





### Environment

- Waterways
- Waterways buffer
- Wetlands
- Wetlands buffer

### Cadastre

- Local Government Boundary
- Cadastre - September 2021 (Sourced DNRME)
- Suburb or Locality
- Waterway or Waterbody

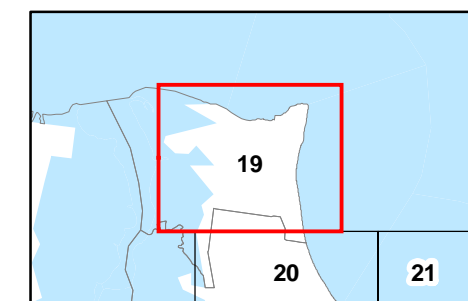
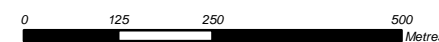
The Waterways layer was compiled by Mackay Regional Council using stream order 100k mapping supplied by the Department of Natural Resources, Mines and Energy (DNRME), LIDAR derived stream network created by Aurecon and information supplied by DNRME relating to matters of state environmental significance. The Wetlands layer reflects the SPP Biodiversity - MSES - High ecological significance wetlands layer dated 3 July 2017. This data is to be used as a guide only for planning purposes.

While every care is taken to ensure the accuracy of this product Mackay Regional Council makes no representations or warranties about the accuracy, reliability, completeness or suitability for any particular purpose and disclaims all responsibility and all liability (including without limitation, liability in negligence) or all expenses, losses, damages (including indirect or consequential damage) and costs you may incur as a result of this product being inaccurate or incomplete in any way or for any reason.

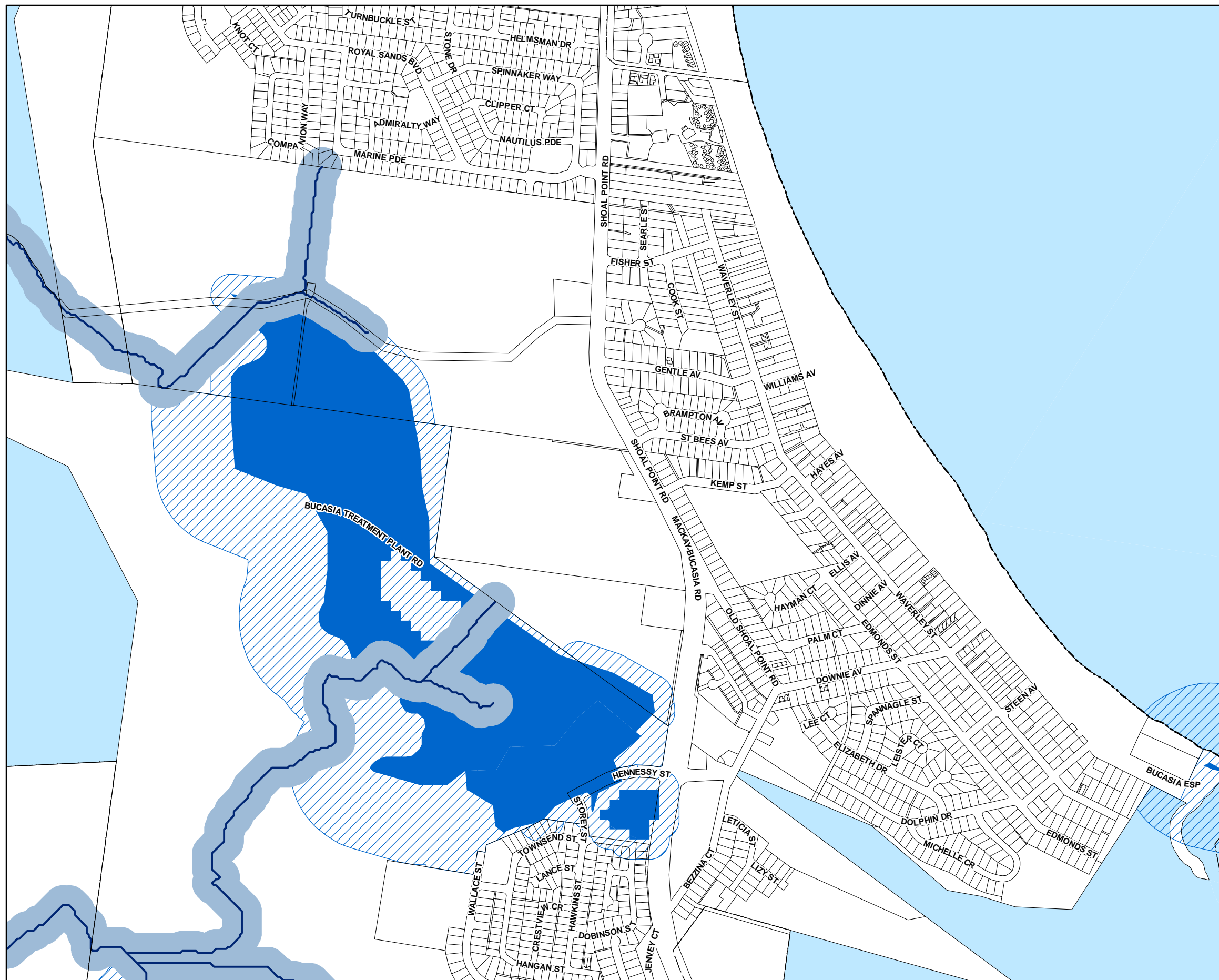
**Effective from 26 April 2022**

© Copyright Mackay Regional Council 2018  
Geocentric Datum of Australia 2020 (GDA2020)

Approx Scale @ A3 1:10000







## Environment

- Waterways
- Waterways buffer
- Wetlands
- Wetlands buffer

## Cadastre

- Local Government Boundary
- Cadastre - September 2021 (Sourced DNRME)
- Suburb or Locality
- Waterway or Waterbody

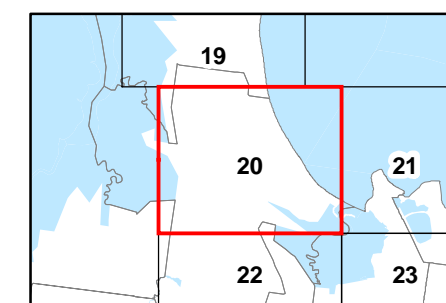
The Waterways layer was compiled by Mackay Regional Council using stream order 100k mapping supplied by the Department of Natural Resources, Mines and Energy (DNRME), LIDAR derived stream network created by Aurecon and information supplied by DNRME relating to matters of state environmental significance. The Wetlands layer reflects the SPP Biodiversity - MSES - High ecological significance wetlands layer dated 3 July 2017. This data is to be used as a guide only for planning purposes.

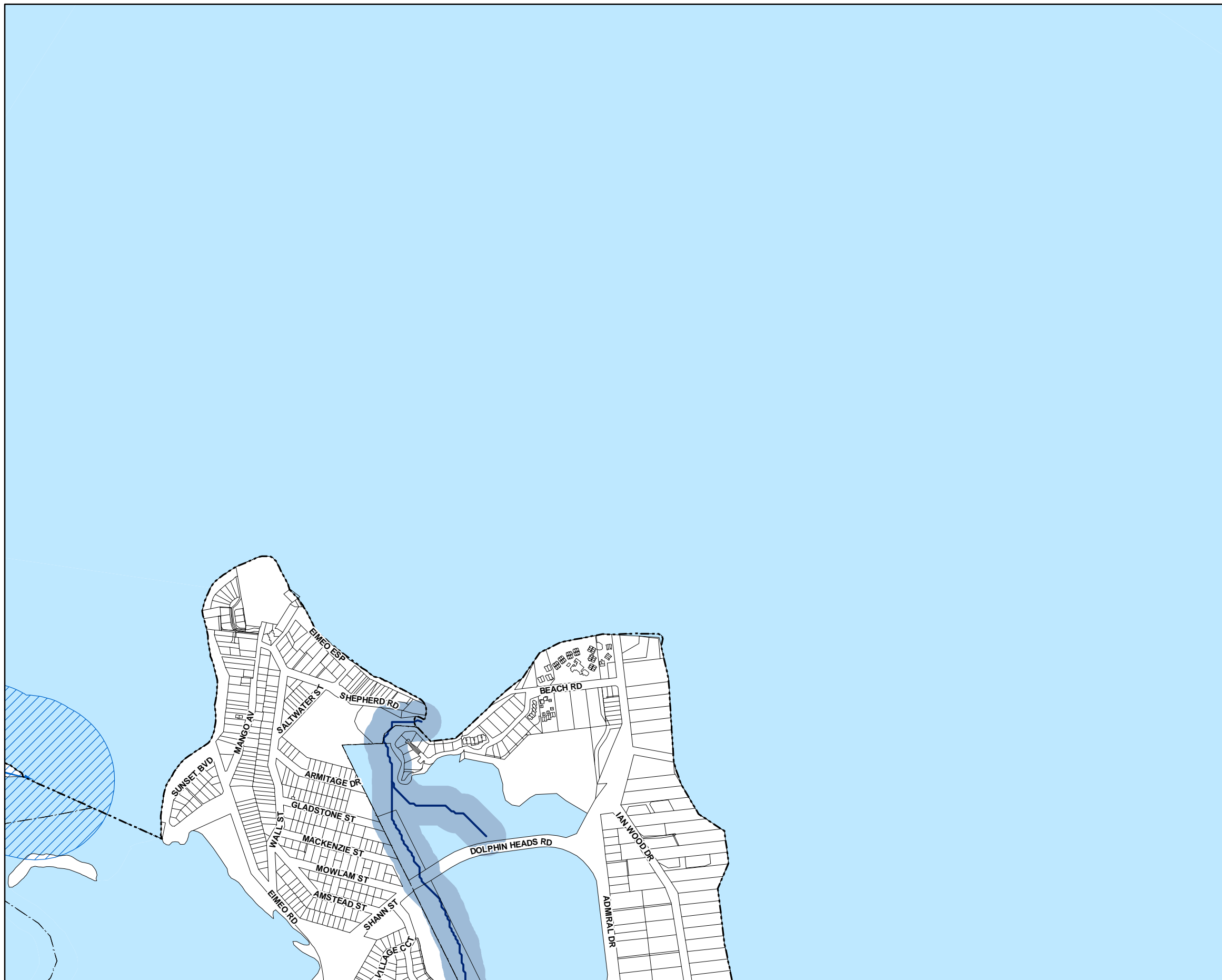
While every care is taken to ensure the accuracy of this product Mackay Regional Council makes no representations or warranties about the accuracy, reliability, completeness or suitability for any particular purpose and disclaims all responsibility and all liability (including without limitation, liability in negligence) or all expenses, losses, damages (including indirect or consequential damage) and costs you may incur as a result of this product being inaccurate or incomplete in any way or for any reason.

**Effective from 26 April 2022**





© Copyright Mackay Regional Council 2018  
Geocentric Datum of Australia 2020 (GDA2020)

Approx Scale @ A3 1:10000









### Environment

-  Waterways
-  Waterways buffer
-  Wetlands
-  Wetlands buffer

### Cadastre

-  Local Government Boundary
-  Cadastre - September 2021 (Sourced DNRME)
-  Suburb or Locality
-  Waterway or Waterbody

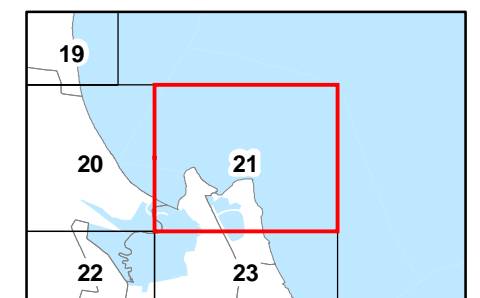

The Waterways layer was compiled by Mackay Regional Council using stream order 100k mapping supplied by the Department of Natural Resources, Mines and Energy (DNRME), LIDAR derived stream network created by Aurecon and information supplied by DNRME relating to matters of state environmental significance. The Wetlands layer reflects the SPP Biodiversity - MSES - High ecological significance wetlands layer dated 3 July 2017. This data is to be used as a guide only for planning purposes.

While every care is taken to ensure the accuracy of this product Mackay Regional Council makes no representations or warranties about the accuracy, reliability, completeness or suitability for any particular purpose and disclaims all responsibility and all liability (including without limitation, liability in negligence) or all expenses, losses, damages (including indirect or consequential damage) and costs you may incur as a result of this product being inaccurate or incomplete in any way or for any reason.

**Effective from 26 April 2022**

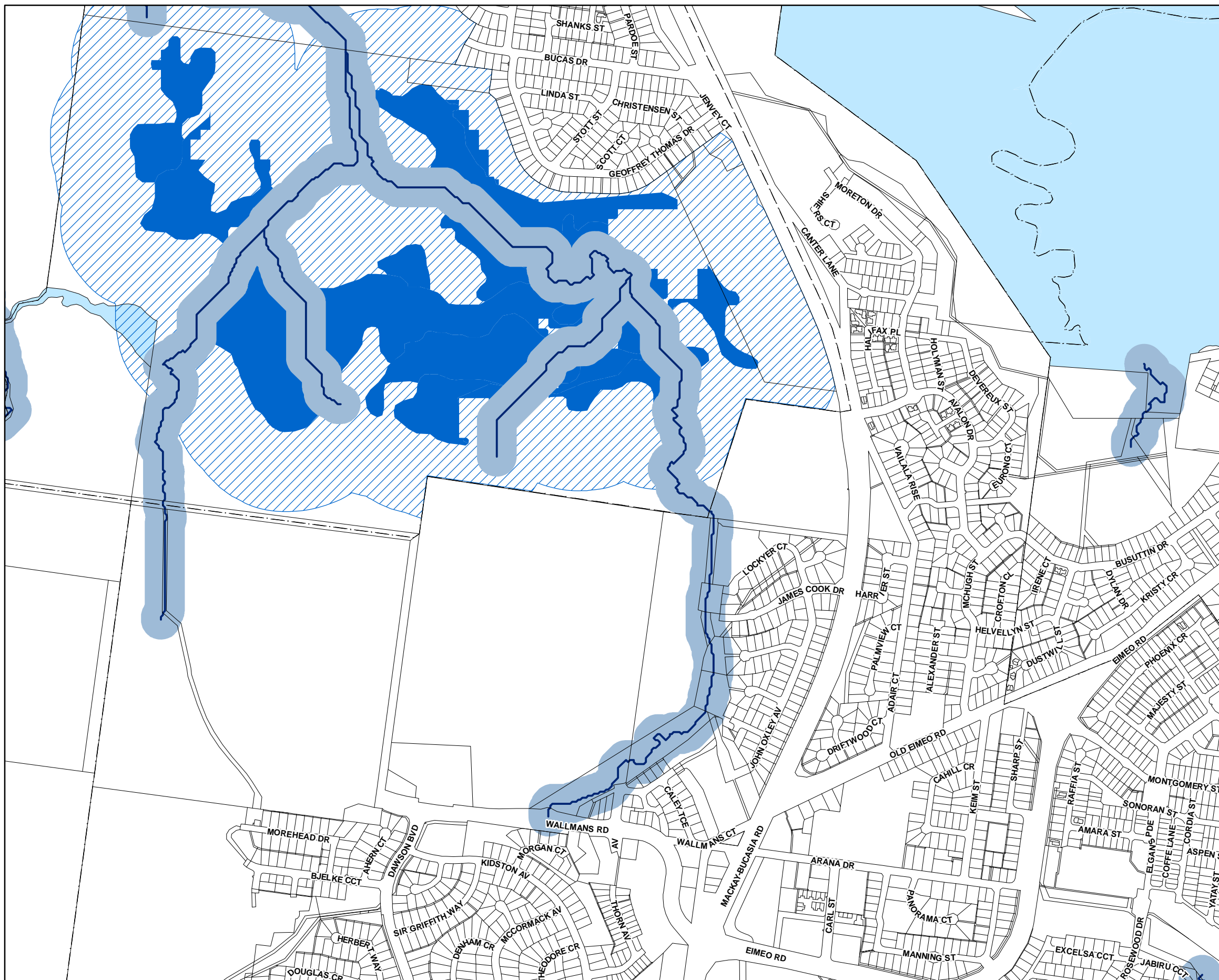
© Copyright Mackay Regional Council 2018  
Geocentric Datum of Australia 2020 (GDA2020)

Approx Scale @ A3 1:10000



**Waterways and Wetlands - BD - WW - 21**





### Environment

- Waterways
- Waterways buffer
- Wetlands
- Wetlands buffer

### Cadastre

- Local Government Boundary
- Cadastre - September 2021 (Sourced DNRME)
- Suburb or Locality
- Waterway or Waterbody

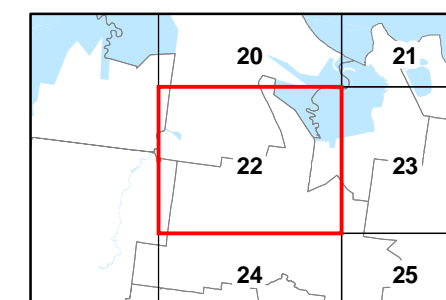
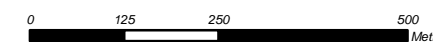
The Waterways layer was compiled by Mackay Regional Council using stream order 100k mapping supplied by the Department of Natural Resources, Mines and Energy (DNRME), LIDAR derived stream network created by Aurecon and information supplied by DNRME relating to matters of state environmental significance. The Wetlands layer reflects the SPP Biodiversity - MSES - High ecological significance wetlands layer dated 3 July 2017. This data is to be used as a guide only for planning purposes.

While every care is taken to ensure the accuracy of this product Mackay Regional Council makes no representations or warranties about the accuracy, reliability, completeness or suitability for any particular purpose and disclaims all responsibility and all liability (including without limitation, liability in negligence) or all expenses, losses, damages (including indirect or consequential damage) and costs you may incur as a result of this product being inaccurate or incomplete in any way or for any reason.

**Effective from 26 April 2022**

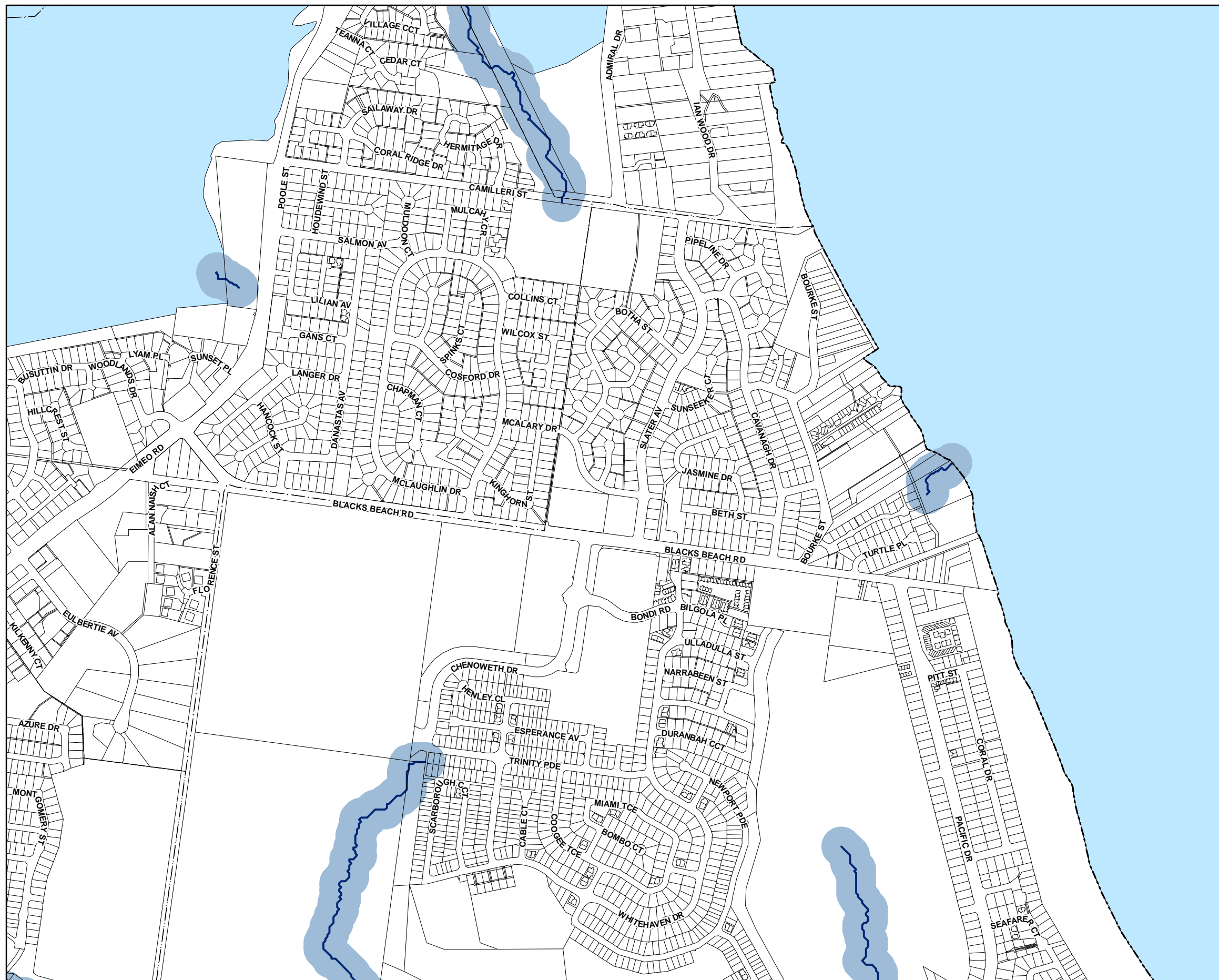
© Copyright Mackay Regional Council 2018  
Geocentric Datum of Australia 2020 (GDA2020)

Approx Scale @ A3 1:10000



**Waterways and Wetlands - BD - WW - 22**





### Environment

- Waterways
- Waterways buffer
- Wetlands
- Wetlands buffer

### Cadastre

- Local Government Boundary
- Cadastre - September 2021 (Sourced DNRME)
- Suburb or Locality
- Waterway or Waterbody

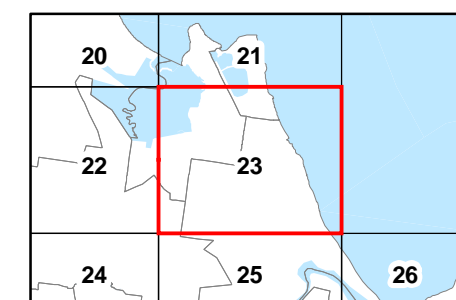
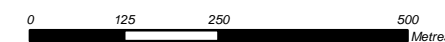
The Waterways layer was compiled by Mackay Regional Council using stream order 100k mapping supplied by the Department of Natural Resources, Mines and Energy (DNRME), LIDAR derived stream network created by Aurecon and information supplied by DNRME relating to matters of state environmental significance. The Wetlands layer reflects the SPP Biodiversity - MSES - High ecological significance wetlands layer dated 3 July 2017. This data is to be used as a guide only for planning purposes.

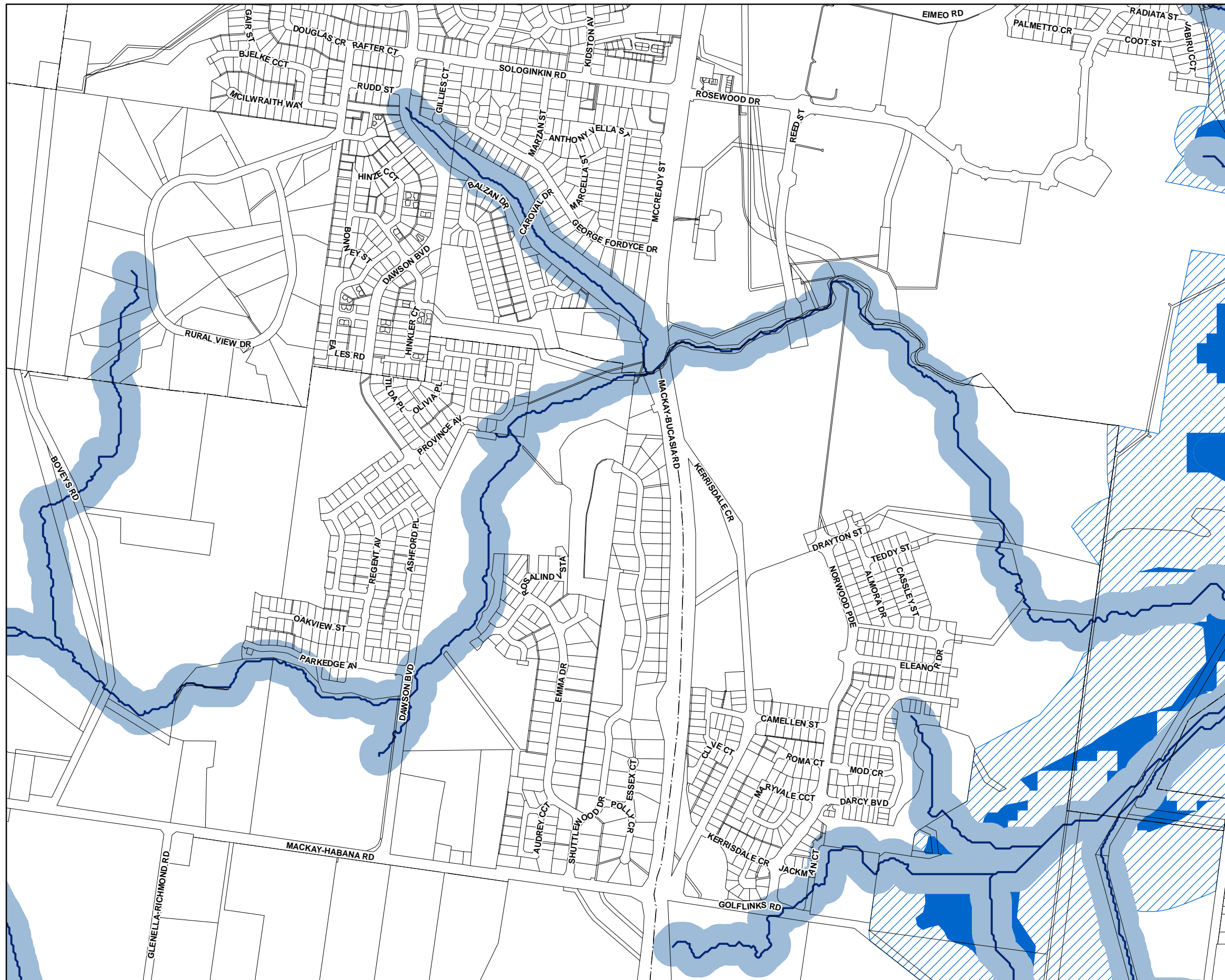
While every care is taken to ensure the accuracy of this product Mackay Regional Council makes no representations or warranties about the accuracy, reliability, completeness or suitability for any particular purpose and disclaims all responsibility and all liability (including without limitation, liability in negligence) or all expenses, losses, damages (including indirect or consequential damage) and costs you may incur as a result of this product being inaccurate or incomplete in any way or for any reason.

**Effective from 26 April 2022**





© Copyright Mackay Regional Council 2018  
Geocentric Datum of Australia 2020 (GDA2020)

Approx Scale @ A3 1:10000









## Environment

-  Waterways
-  Waterways buffer
-  Wetlands
-  Wetlands buffer

## Cadastre

-  Local Government Boundary
-  Cadastre - September 2021 (Sourced DNRME)
-  Suburb or Locality
-  Waterway or Waterbody

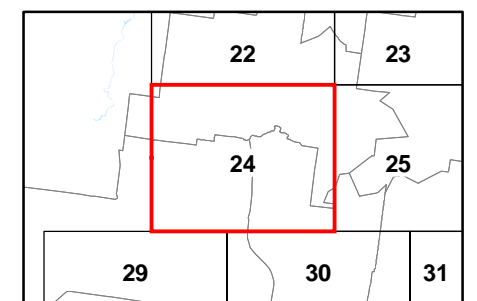

The Waterways layer was compiled by Mackay Regional Council using stream order 100k mapping supplied by the Department of Natural Resources, Mines and Energy (DNRME), LIDAR derived stream network created by Aurecon and information supplied by DNRME relating to matters of state environmental significance. The Wetlands layer reflects the SPP Biodiversity - MSES - High ecological significance wetlands layer dated 3 July 2017. This data is to be used as a guide only for planning purposes.

While every care is taken to ensure the accuracy of this product Mackay Regional Council makes no representations or warranties about the accuracy, reliability, completeness or suitability for any particular purpose and disclaims all responsibility and all liability (including without limitation, liability in negligence) or all expenses, losses, damages (including indirect or consequential damage) and costs you may incur as a result of this product being inaccurate or incomplete in any way or for any reason.

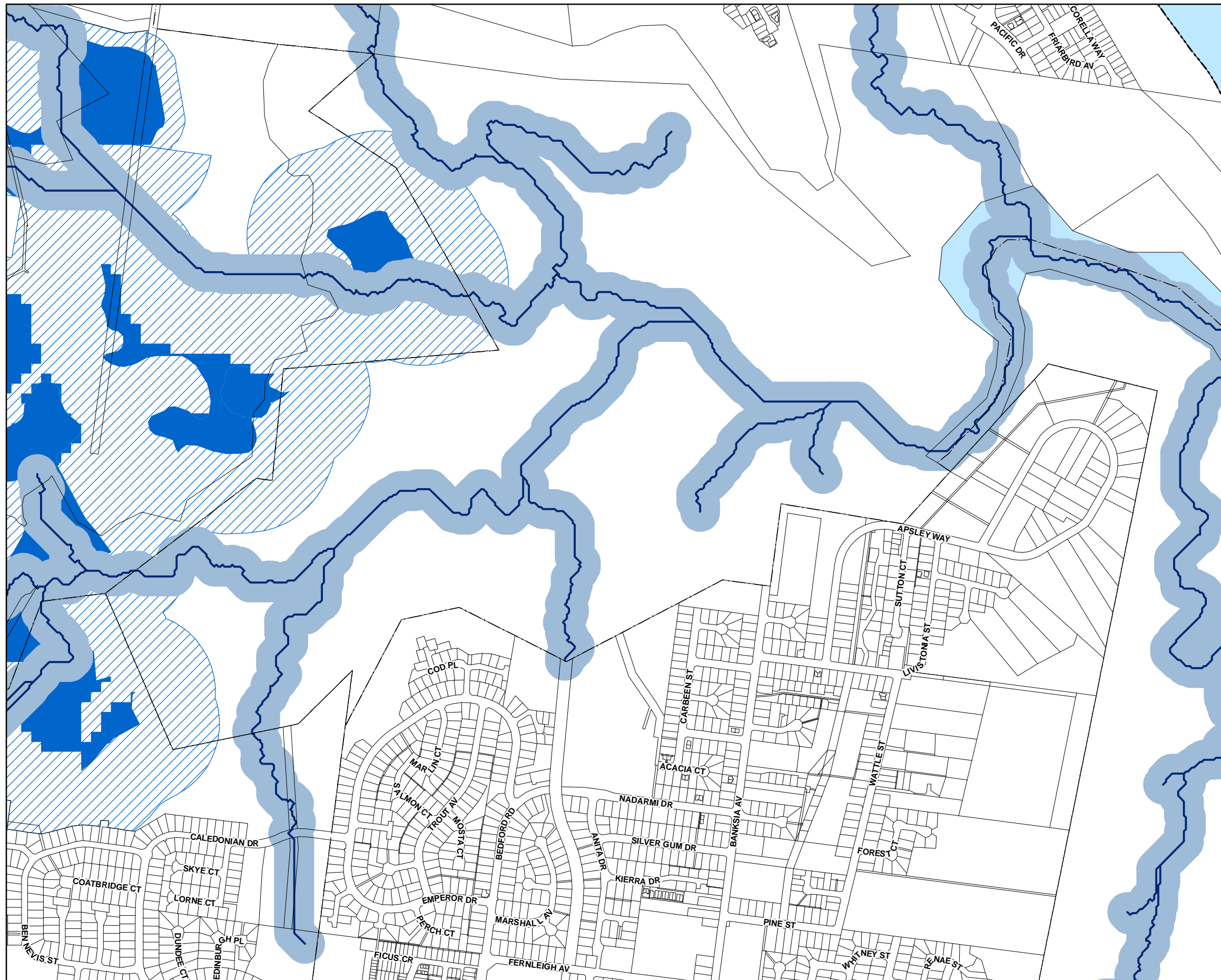
**Effective from 26 April 2022**

© Copyright Mackay Regional Council 2018  
Geocentric Datum of Australia 2020 (GDA2020)

Approx Scale @ A3 1:10000







### Environment

- Waterways
- Waterways buffer
- Wetlands
- Wetlands buffer

### Cadastre

- Local Government Boundary
- Cadastre - September 2021 (Sourced DNRME)
- Suburb or Locality
- Waterway or Waterbody

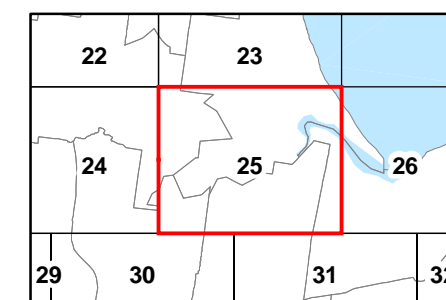
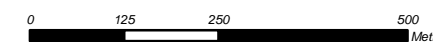
The Waterways layer was compiled by Mackay Regional Council using stream order 100k mapping supplied by the Department of Natural Resources, Mines and Energy (DNRME), LIDAR derived stream network created by Aurecon and information supplied by DNRME relating to matters of state environmental significance. The Wetlands layer reflects the SPP Biodiversity - MSES - High ecological significance wetlands layer dated 3 July 2017. This data is to be used as a guide only for planning purposes.

While every care is taken to ensure the accuracy of this product Mackay Regional Council makes no representations or warranties about the accuracy, reliability, completeness or suitability for any particular purpose and disclaims all responsibility and all liability (including without limitation, liability in negligence) or all expenses, losses, damages (including indirect or consequential damage) and costs you may incur as a result of this product being inaccurate or incomplete in any way or for any reason.

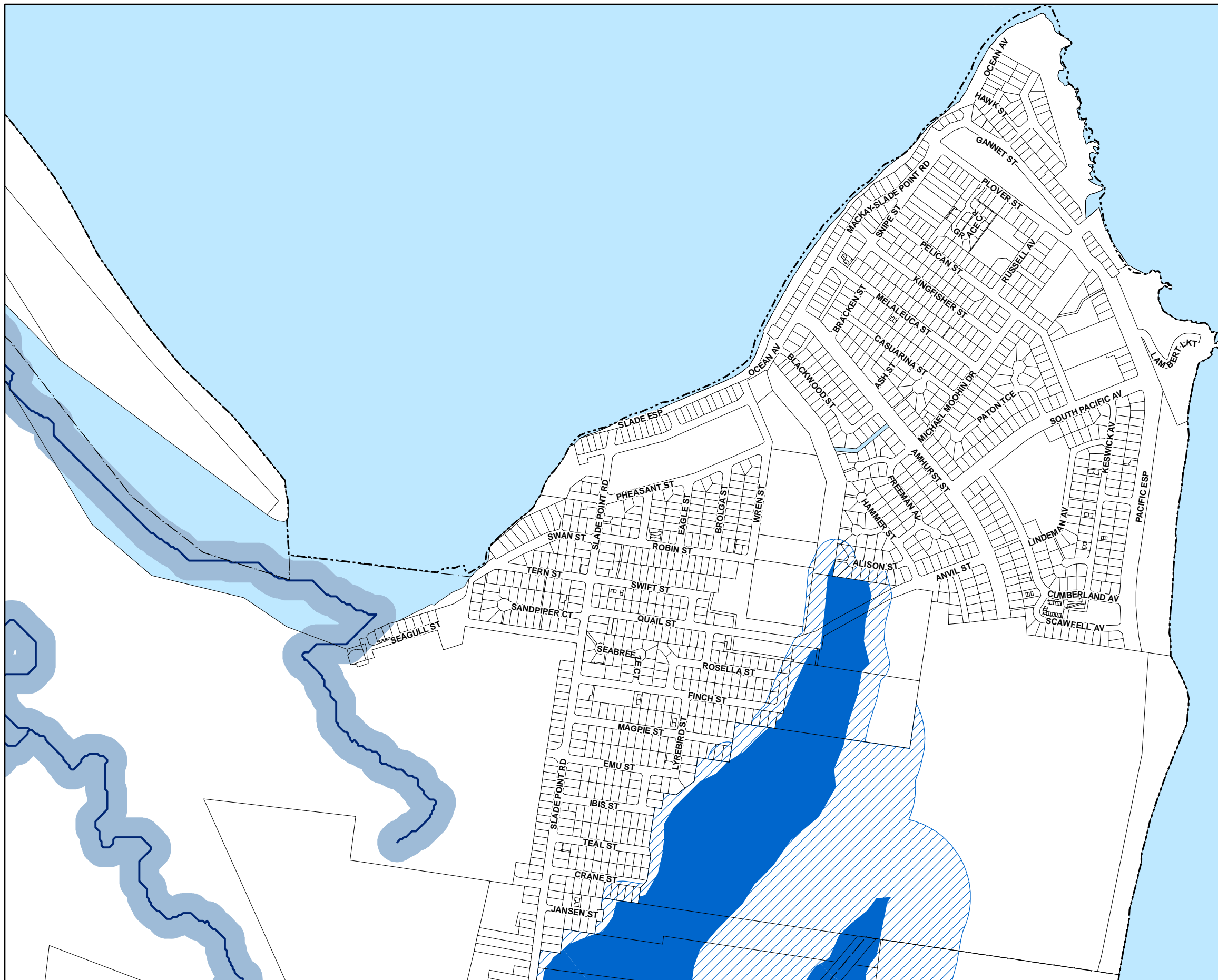
**Effective from 26 April 2022**

© Copyright Mackay Regional Council 2018  
Geocentric Datum of Australia 2020 (GDA2020)

Approx Scale @ A3 1:10000







### Environment

- Waterways
- Waterways buffer
- Wetlands
- Wetlands buffer

### Cadastre

- Local Government Boundary
- Cadastre - September 2021 (Sourced DNRME)
- Suburb or Locality
- Waterway or Waterbody

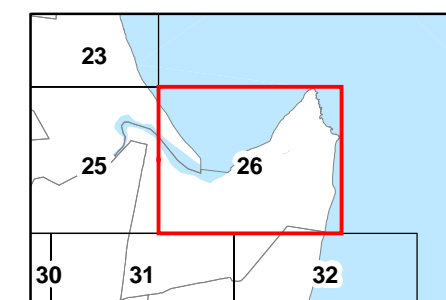
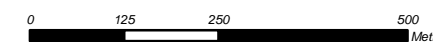
The Waterways layer was compiled by Mackay Regional Council using stream order 100k mapping supplied by the Department of Natural Resources, Mines and Energy (DNRME), LIDAR derived stream network created by Aurecon and information supplied by DNRME relating to matters of state environmental significance. The Wetlands layer reflects the SPP Biodiversity - MSES - High ecological significance wetlands layer dated 3 July 2017. This data is to be used as a guide only for planning purposes.

While every care is taken to ensure the accuracy of this product Mackay Regional Council makes no representations or warranties about the accuracy, reliability, completeness or suitability for any particular purpose and disclaims all responsibility and all liability (including without limitation, liability in negligence) or all expenses, losses, damages (including indirect or consequential damage) and costs you may incur as a result of this product being inaccurate or incomplete in any way or for any reason.

**Effective from 26 April 2022**





© Copyright Mackay Regional Council 2018  
Geocentric Datum of Australia 2020 (GDA2020)

Approx Scale @ A3 1:10000









### Environment

-  Waterways
-  Waterways buffer
-  Wetlands
-  Wetlands buffer

### Cadastre

-  Local Government Boundary
-  Cadastre - September 2021 (Sourced DNRME)
-  Suburb or Locality
-  Waterway or Waterbody

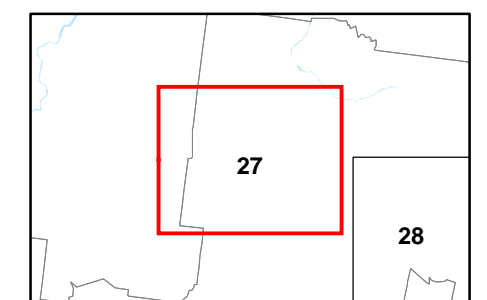
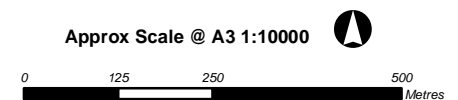
The Waterways layer was compiled by Mackay Regional Council using stream order 100k mapping supplied by the Department of Natural Resources, Mines and Energy (DNRME), LIDAR derived stream network created by Aurecon and information supplied by DNRME relating to matters of state environmental significance. The Wetlands layer reflects the SPP Biodiversity - MSES - High ecological significance wetlands layer dated 3 July 2017. This data is to be used as a guide only for planning purposes.

While every care is taken to ensure the accuracy of this product Mackay Regional Council makes no representations or warranties about the accuracy, reliability, completeness or suitability for any particular purpose and disclaims all responsibility and all liability (including without limitation, liability in negligence) or all expenses, losses, damages (including indirect or consequential damage) and costs you may incur as a result of this product being inaccurate or incomplete in any way or for any reason.

**Effective from 26 April 2022**





© Copyright Mackay Regional Council 2018  
Geocentric Datum of Australia 2020 (GDA2020)

Approx Scale @ A3 1:10000









### Environment

-  Waterways
-  Waterways buffer
-  Wetlands
-  Wetlands buffer

### Cadastre

-  Local Government Boundary
-  Cadastre - September 2021 (Sourced DNRME)
-  Suburb or Locality
-  Waterway or Waterbody

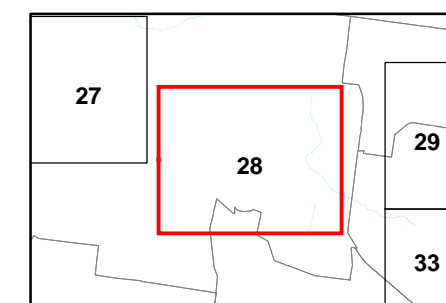
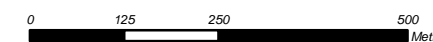
The Waterways layer was compiled by Mackay Regional Council using stream order 100k mapping supplied by the Department of Natural Resources, Mines and Energy (DNRME), LIDAR derived stream network created by Aurecon and information supplied by DNRME relating to matters of state environmental significance. The Wetlands layer reflects the SPP Biodiversity - MSES - High ecological significance wetlands layer dated 3 July 2017. This data is to be used as a guide only for planning purposes.

While every care is taken to ensure the accuracy of this product Mackay Regional Council makes no representations or warranties about the accuracy, reliability, completeness or suitability for any particular purpose and disclaims all responsibility and all liability (including without limitation, liability in negligence) or all expenses, losses, damages (including indirect or consequential damage) and costs you may incur as a result of this product being inaccurate or incomplete in any way or for any reason.

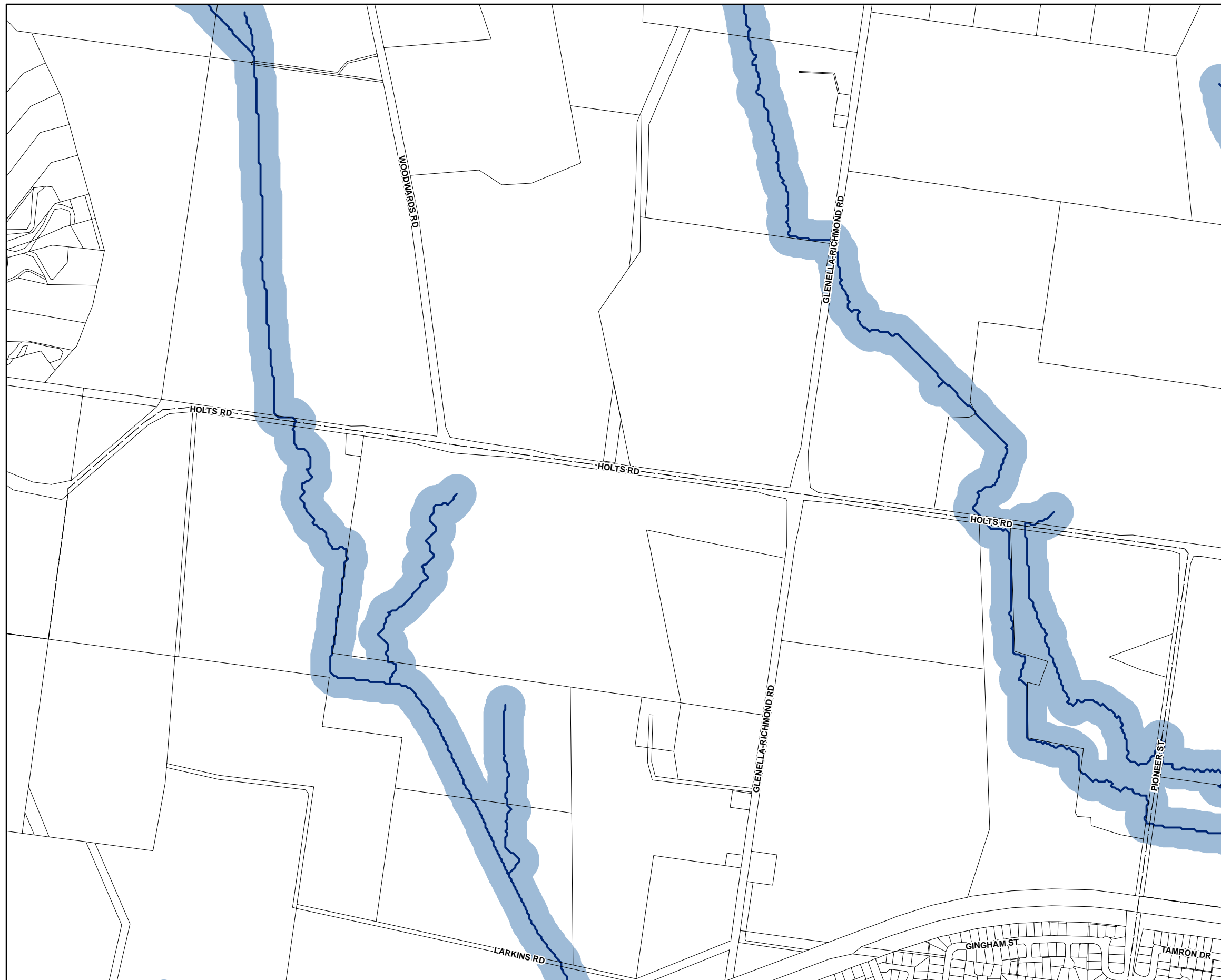
**Effective from 26 April 2022**

© Copyright Mackay Regional Council 2018  
Geocentric Datum of Australia 2020 (GDA2020)





Approx Scale @ A3 1:10000











### Environment

-  Waterways
-  Waterways buffer
-  Wetlands
-  Wetlands buffer

### Cadastre

-  Local Government Boundary
-  Cadastre - September 2021 (Sourced DNRME)
-  Suburb or Locality
-  Waterway or Waterbody

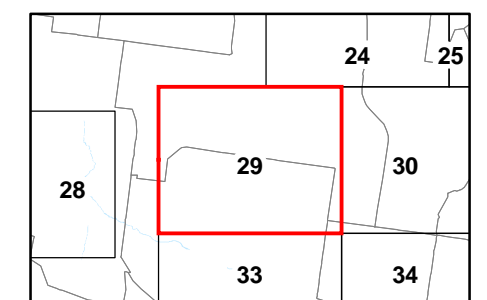
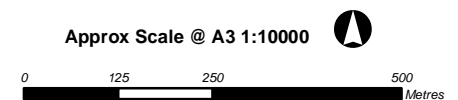
The Waterways layer was compiled by Mackay Regional Council using stream order 100k mapping supplied by the Department of Natural Resources, Mines and Energy (DNRME), LIDAR derived stream network created by Aurecon and information supplied by DNRME relating to matters of state environmental significance. The Wetlands layer reflects the SPP Biodiversity - MSES - High ecological significance wetlands layer dated 3 July 2017. This data is to be used as a guide only for planning purposes.

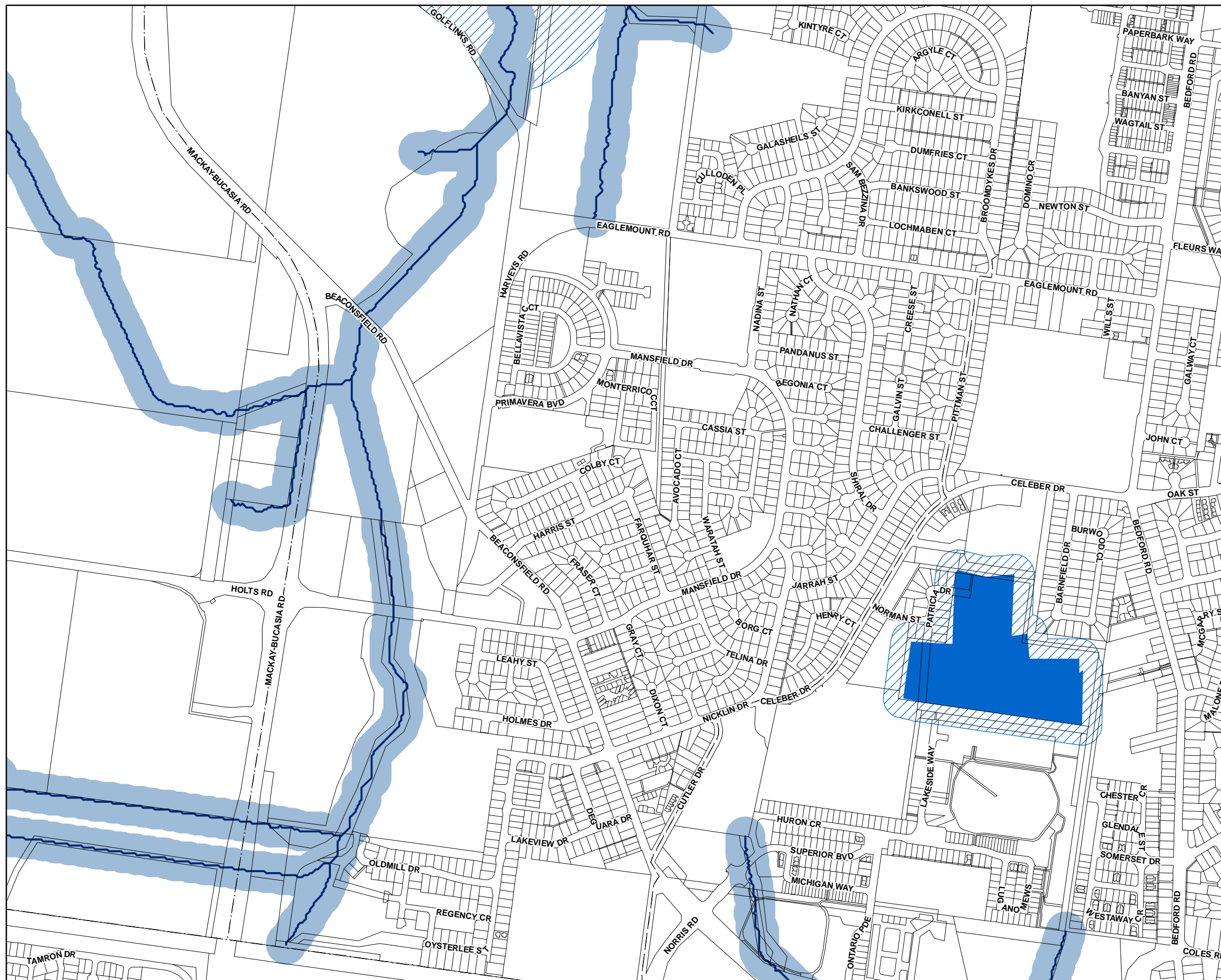
While every care is taken to ensure the accuracy of this product Mackay Regional Council makes no representations or warranties about the accuracy, reliability, completeness or suitability for any particular purpose and disclaims all responsibility and all liability (including without limitation, liability in negligence) or all expenses, losses, damages (including indirect or consequential damage) and costs you may incur as a result of this product being inaccurate or incomplete in any way or for any reason.

**Effective from 26 April 2022**

© Copyright Mackay Regional Council 2018  
Geocentric Datum of Australia 2020 (GDA2020)

Approx Scale @ A3 1:10000





### Environment

- Waterways
- Waterways buffer
- Wetlands
- Wetlands buffer

### Cadastre

- Local Government Boundary
- Cadastre - September 2021 (Sourced DNRME)
- Suburb or Locality
- Waterway or Waterbody

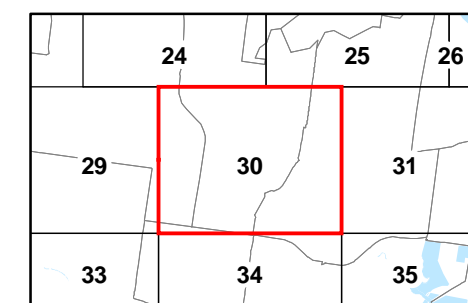
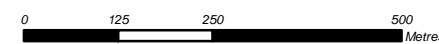
The Waterways layer was compiled by Mackay Regional Council using stream order 100k mapping supplied by the Department of Natural Resources, Mines and Energy (DNRME), LIDAR derived stream network created by Aurecon and information supplied by DNRME relating to matters of state environmental significance. The Wetlands layer reflects the SPP Biodiversity - MSES - High ecological significance wetlands layer dated 3 July 2017. This data is to be used as a guide only for planning purposes.

While every care is taken to ensure the accuracy of this product Mackay Regional Council makes no representations or warranties about the accuracy, reliability, completeness or suitability for any particular purpose and disclaims all responsibility and all liability (including without limitation, liability in negligence) or all expenses, losses, damages (including indirect or consequential damage) and costs you may incur as a result of this product being inaccurate or incomplete in any way or for any reason.

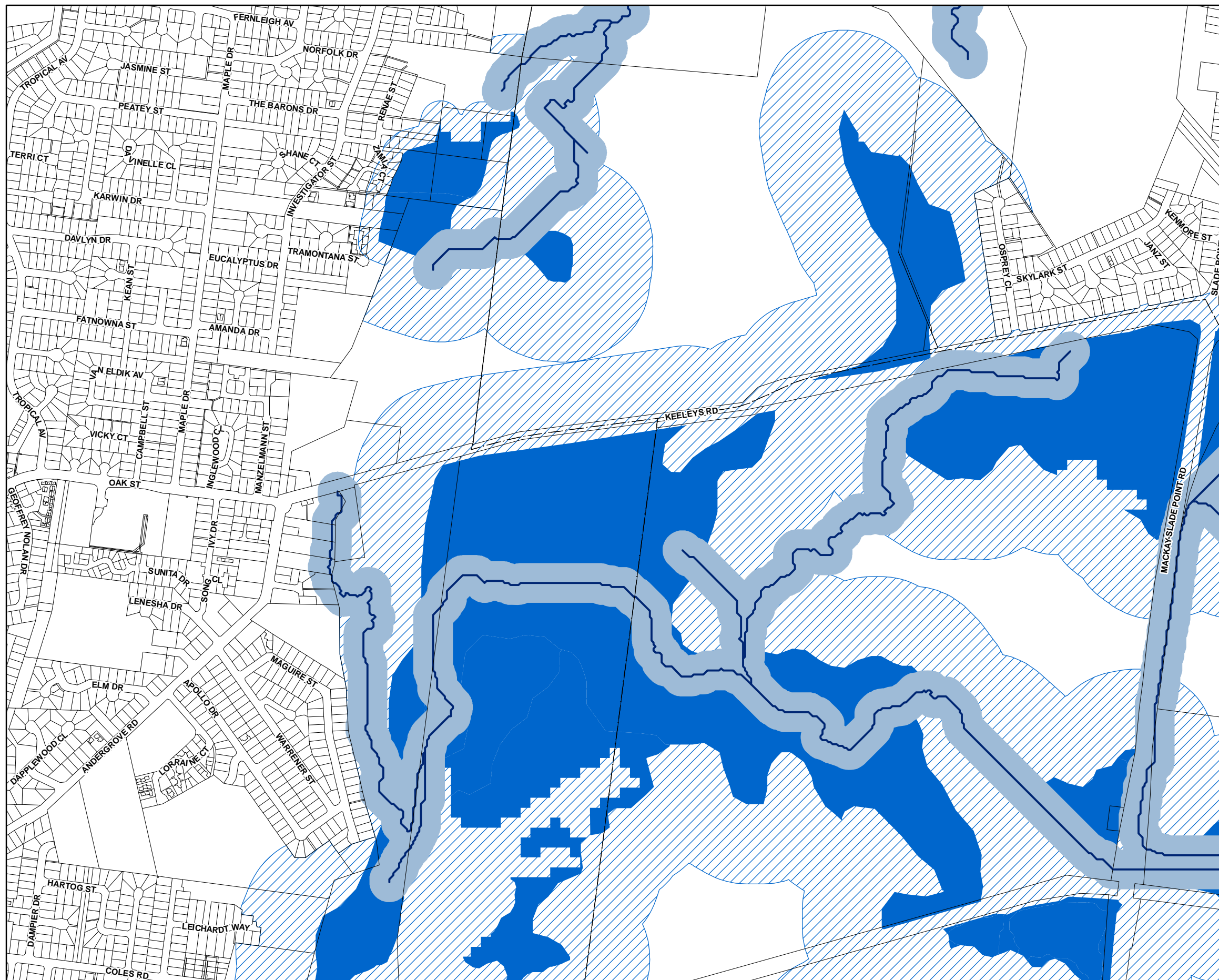
**Effective from 26 April 2022**

© Copyright Mackay Regional Council 2018  
Geocentric Datum of Australia 2020 (GDA2020)





Approx Scale @ A3 1:10000











### Environment

-  Waterways
-  Waterways buffer
-  Wetlands
-  Wetlands buffer

### Cadastre

-  Local Government Boundary
-  Cadastre - September 2021 (Sourced DNRME)
-  Suburb or Locality
-  Waterway or Waterbody

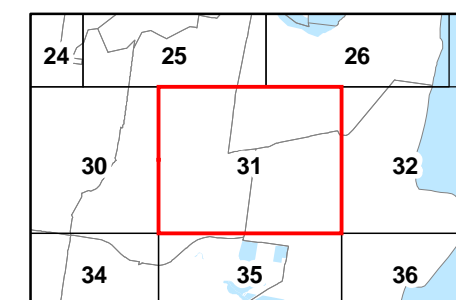

The Waterways layer was compiled by Mackay Regional Council using stream order 100k mapping supplied by the Department of Natural Resources, Mines and Energy (DNRME), LIDAR derived stream network created by Aurecon and information supplied by DNRME relating to matters of state environmental significance. The Wetlands layer reflects the SPP Biodiversity - MSES - High ecological significance wetlands layer dated 3 July 2017. This data is to be used as a guide only for planning purposes.

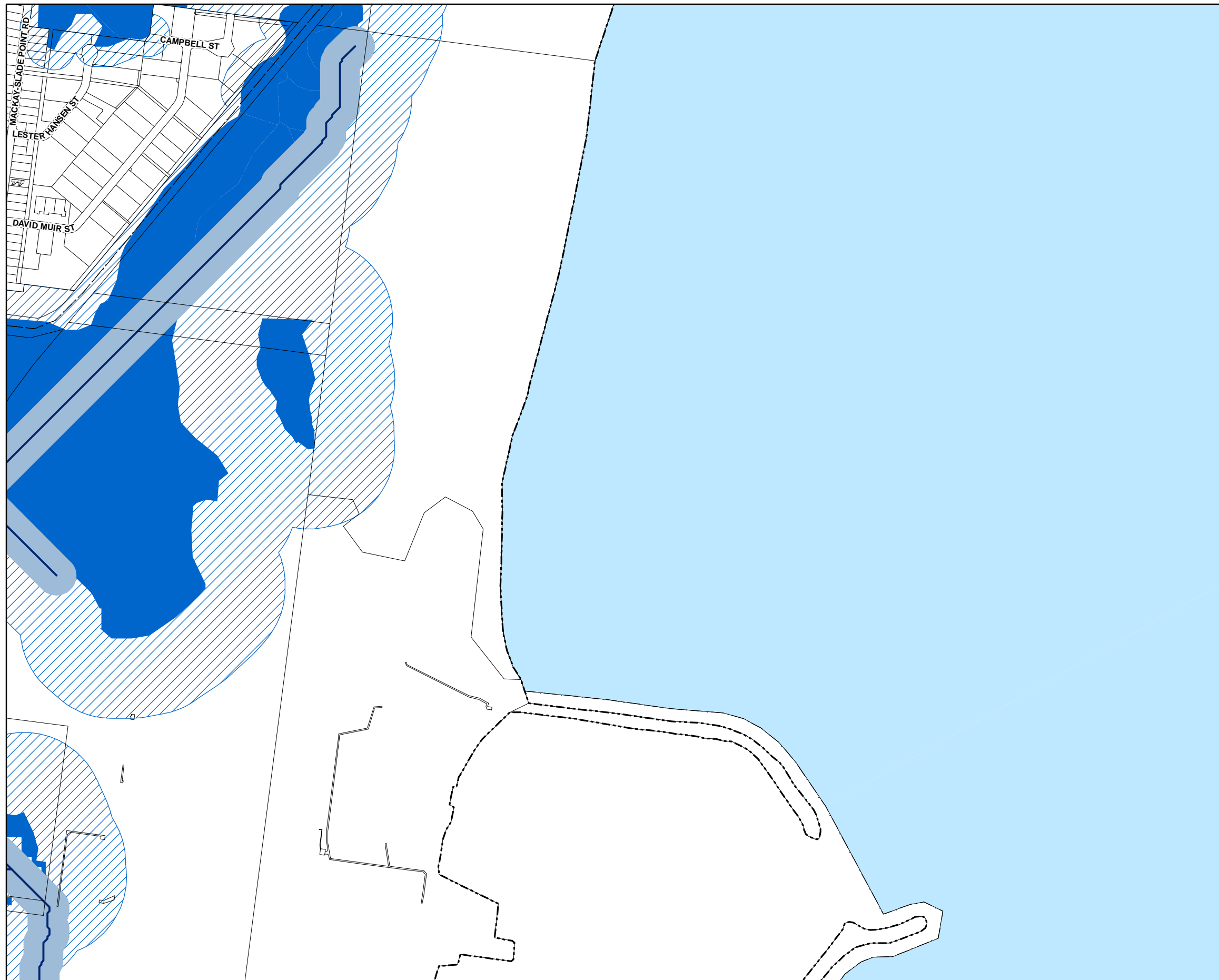
While every care is taken to ensure the accuracy of this product Mackay Regional Council makes no representations or warranties about the accuracy, reliability, completeness or suitability for any particular purpose and disclaims all responsibility and all liability (including without limitation, liability in negligence) or all expenses, losses, damages (including indirect or consequential damage) and costs you may incur as a result of this product being inaccurate or incomplete in any way or for any reason.

**Effective from 26 April 2022**

© Copyright Mackay Regional Council 2018  
Geocentric Datum of Australia 2020 (GDA2020)

Approx Scale @ A3 1:10000





### Environment

- Waterways
- Waterways buffer
- Wetlands
- Wetlands buffer

### Cadastre

- Local Government Boundary
- Cadastre - September 2021 (Sourced DNRME)
- Suburb or Locality
- Waterway or Waterbody

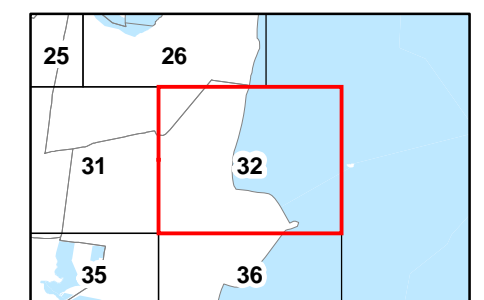
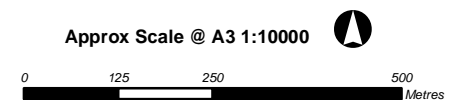
The Waterways layer was compiled by Mackay Regional Council using stream order 100k mapping supplied by the Department of Natural Resources, Mines and Energy (DNRME), LIDAR derived stream network created by Aurecon and information supplied by DNRME relating to matters of state environmental significance. The Wetlands layer reflects the SPP Biodiversity - MSES - High ecological significance wetlands layer dated 3 July 2017. This data is to be used as a guide only for planning purposes

While every care is taken to ensure the accuracy of this product Mackay Regional Council makes no representations or warranties about the accuracy, reliability, completeness or suitability for any particular purpose and disclaims all responsibility and all liability (including without limitation, liability in negligence) or all expenses, losses, damages (including indirect or consequential damage) and costs you may incur as a result of this product being inaccurate or incomplete in any way or for any reason.

**Effective from 26 April 2022**

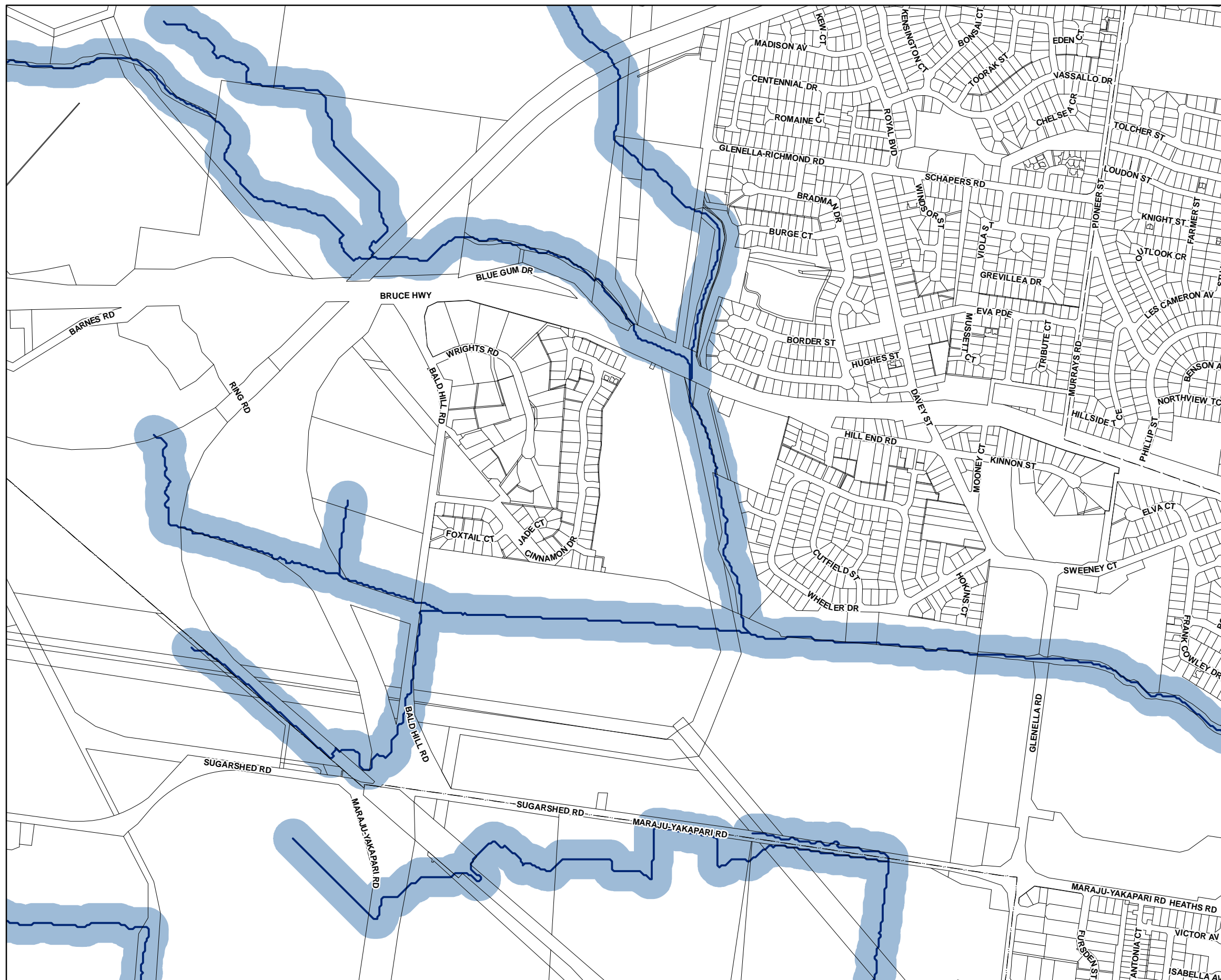
© Copyright Mackay Regional Council 2018  
Geocentric Datum of Australia 2020 (GDA2020)

Approx Scale @ A3 1:10000



**Waterways and Wetlands - BD - WW - 32**





### Environment

- Waterways
- Waterways buffer
- Wetlands
- Wetlands buffer

### Cadastre

- Local Government Boundary
- Cadastre - September 2021 (Sourced DNRME)
- Suburb or Locality
- Waterway or Waterbody

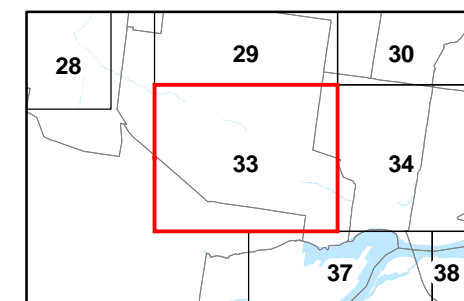
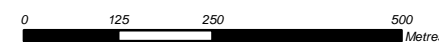
The Waterways layer was compiled by Mackay Regional Council using stream order 100k mapping supplied by the Department of Natural Resources, Mines and Energy (DNRME), LIDAR derived stream network created by Aurecon and information supplied by DNRME relating to matters of state environmental significance. The Wetlands layer reflects the SPP Biodiversity - MSES - High ecological significance wetlands layer dated 3 July 2017. This data is to be used as a guide only for planning purposes.

While every care is taken to ensure the accuracy of this product Mackay Regional Council makes no representations or warranties about the accuracy, reliability, completeness or suitability for any particular purpose and disclaims all responsibility and all liability (including without limitation, liability in negligence) or all expenses, losses, damages (including indirect or consequential damage) and costs you may incur as a result of this product being inaccurate or incomplete in any way or for any reason.

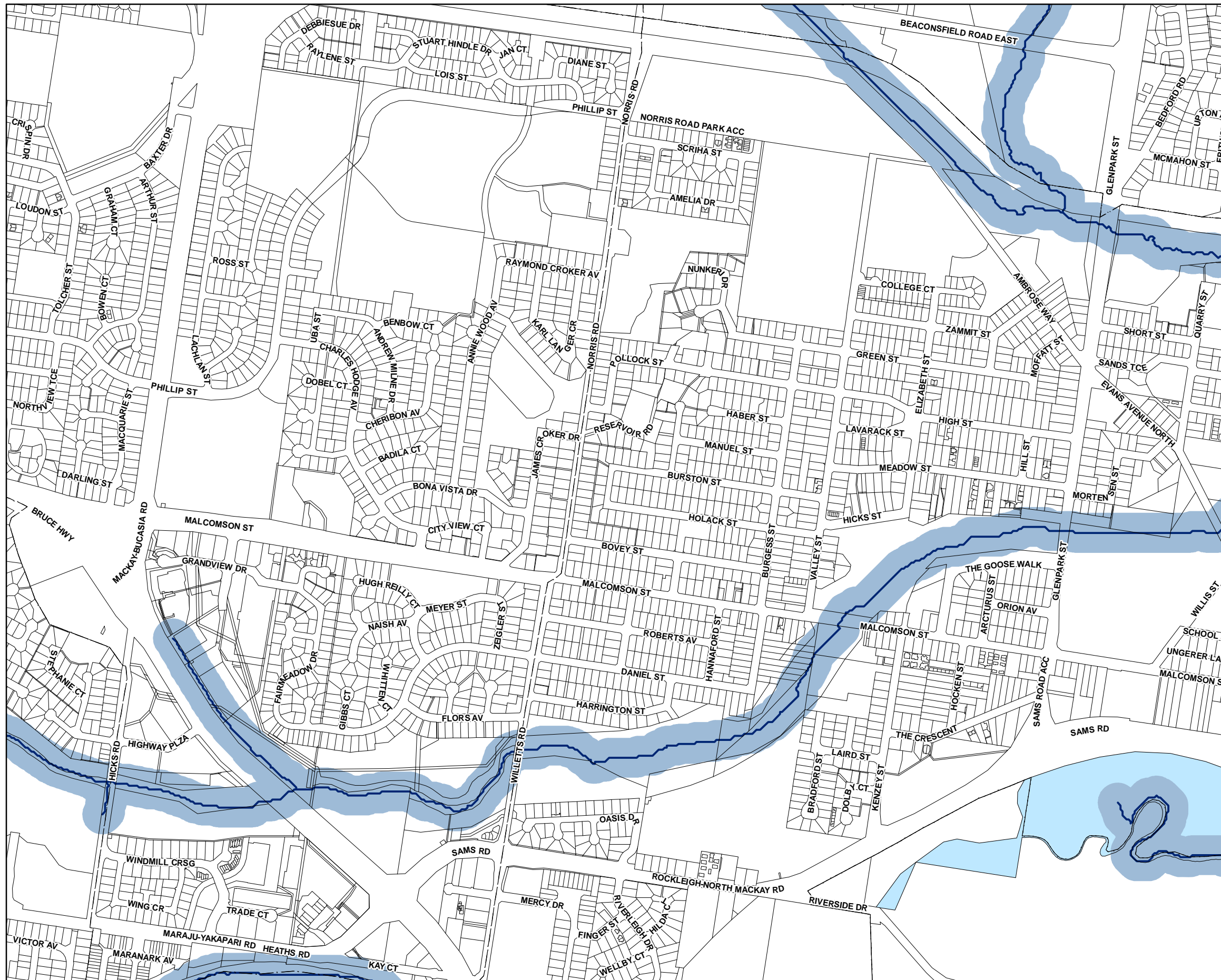
**Effective from 26 April 2022**

© Copyright Mackay Regional Council 2018  
Geocentric Datum of Australia 2020 (GDA2020)

Approx Scale @ A3 1:10000







### Environment

- Waterways
- Waterways buffer
- Wetlands
- Wetlands buffer

### Cadastre

- Local Government Boundary
- Cadastre - September 2021 (Sourced DNRME)
- Suburb or Locality
- Waterway or Waterbody

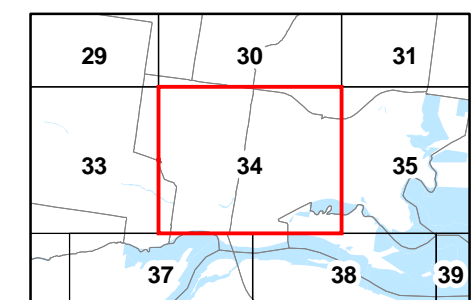
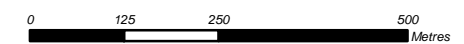
The Waterways layer was compiled by Mackay Regional Council using stream order 100k mapping supplied by the Department of Natural Resources, Mines and Energy (DNRME), LIDAR derived stream network created by Aurecon and information supplied by DNRME relating to matters of state environmental significance. The Wetlands layer reflects the SPP Biodiversity - MSES - High ecological significance wetlands layer dated 3 July 2017. This data is to be used as a guide only for planning purposes.

While every care is taken to ensure the accuracy of this product Mackay Regional Council makes no representations or warranties about the accuracy, reliability, completeness or suitability for any particular purpose and disclaims all responsibility and all liability (including without limitation, liability in negligence) or all expenses, losses, damages (including indirect or consequential damage) and costs you may incur as a result of this product being inaccurate or incomplete in any way or for any reason.

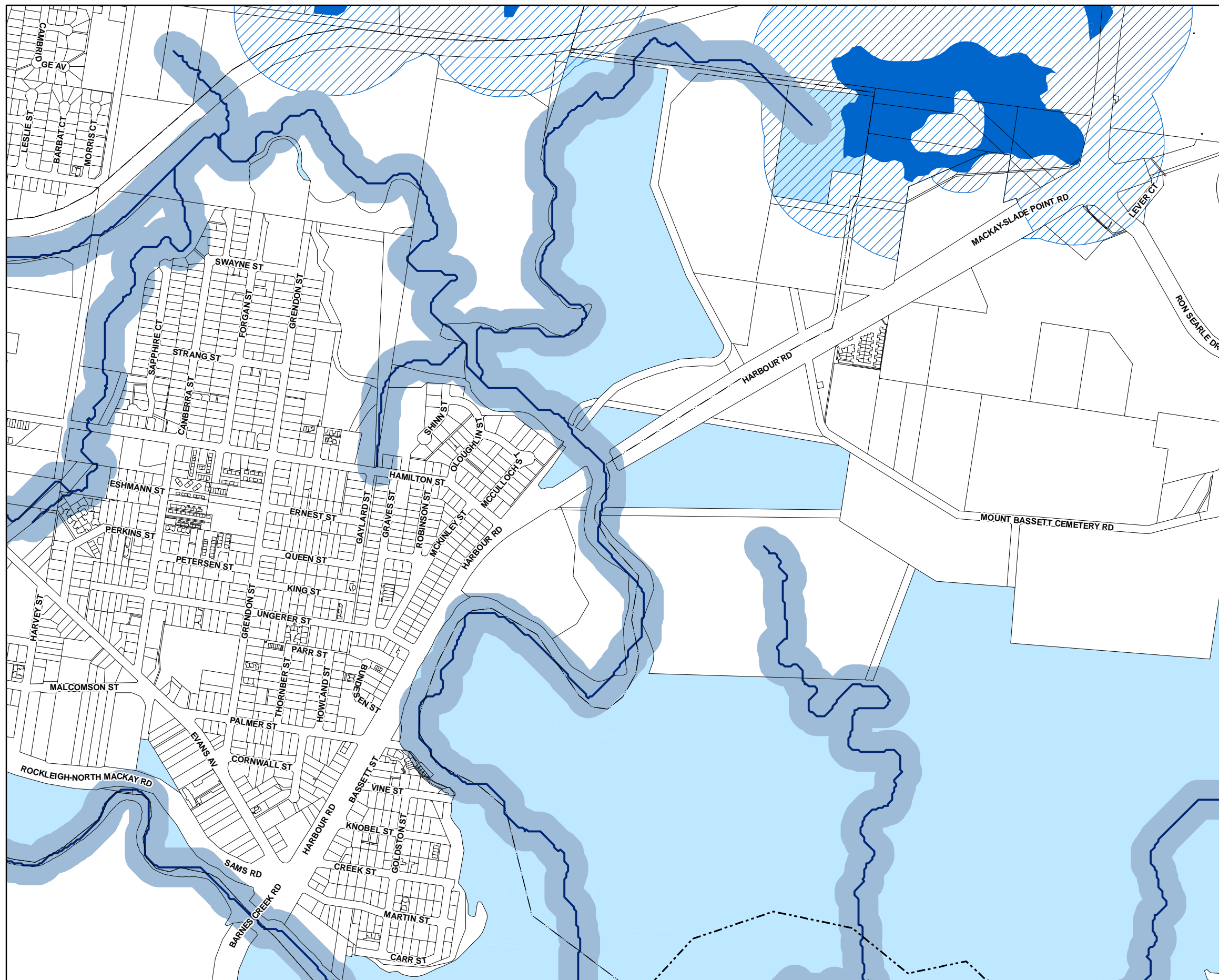
Effective from 26 April 2022

© Copyright Mackay Regional Council 2018  
Geocentric Datum of Australia 2020 (GDA2020)





Approx Scale @ A3 1:10000











### Environment

-  Waterways
-  Waterways buffer
-  Wetlands
-  Wetlands buffer

### Cadastre

-  Local Government Boundary
-  Cadastre - September 2021 (Sourced DNRME)
-  Suburb or Locality
-  Waterway or Waterbody

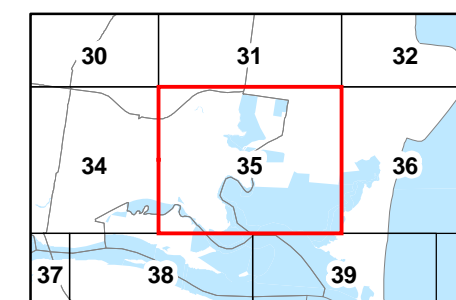
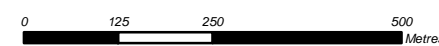
The Waterways layer was compiled by Mackay Regional Council using stream order 100k mapping supplied by the Department of Natural Resources, Mines and Energy (DNRME), LIDAR derived stream network created by Aurecon and information supplied by DNRME relating to matters of state environmental significance. The Wetlands layer reflects the SPP Biodiversity - MSES - High ecological significance wetlands layer dated 3 July 2017. This data is to be used as a guide only for planning purposes.

While every care is taken to ensure the accuracy of this product Mackay Regional Council makes no representations or warranties about the accuracy, reliability, completeness or suitability for any particular purpose and disclaims all responsibility and all liability (including without limitation, liability in negligence) or all expenses, losses, damages (including indirect or consequential damage) and costs you may incur as a result of this product being inaccurate or incomplete in any way or for any reason.

Effective from 26 April 2022





© Copyright Mackay Regional Council 2018  
Geocentric Datum of Australia 2020 (GDA2020)

Approx Scale @ A3 1:10000









### Environment

-  Waterways
-  Waterways buffer
-  Wetlands
-  Wetlands buffer

### Cadastre

-  Local Government Boundary
-  Cadastre - September 2021 (Sourced DNRME)
-  Suburb or Locality
-  Waterway or Waterbody

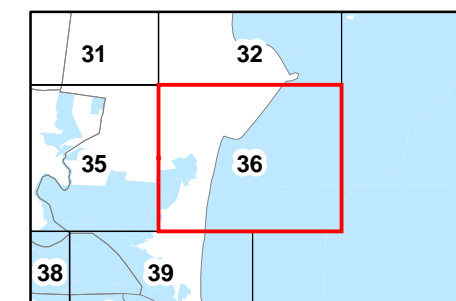

The Waterways layer was compiled by Mackay Regional Council using stream order 100k mapping supplied by the Department of Natural Resources, Mines and Energy (DNRME), LIDAR derived stream network created by Aurecon and information supplied by DNRME relating to matters of state environmental significance. The Wetlands layer reflects the SPP Biodiversity - MSES - High ecological significance wetlands layer dated 3 July 2017. This data is to be used as a guide only for planning purposes

While every care is taken to ensure the accuracy of this product Mackay Regional Council makes no representations or warranties about the accuracy, reliability, completeness or suitability for any particular purpose and disclaims all responsibility and all liability (including without limitation, liability in negligence) or all expenses, losses, damages (including indirect or consequential damage) and costs you may incur as a result of this product being inaccurate or incomplete in any way or for any reason.

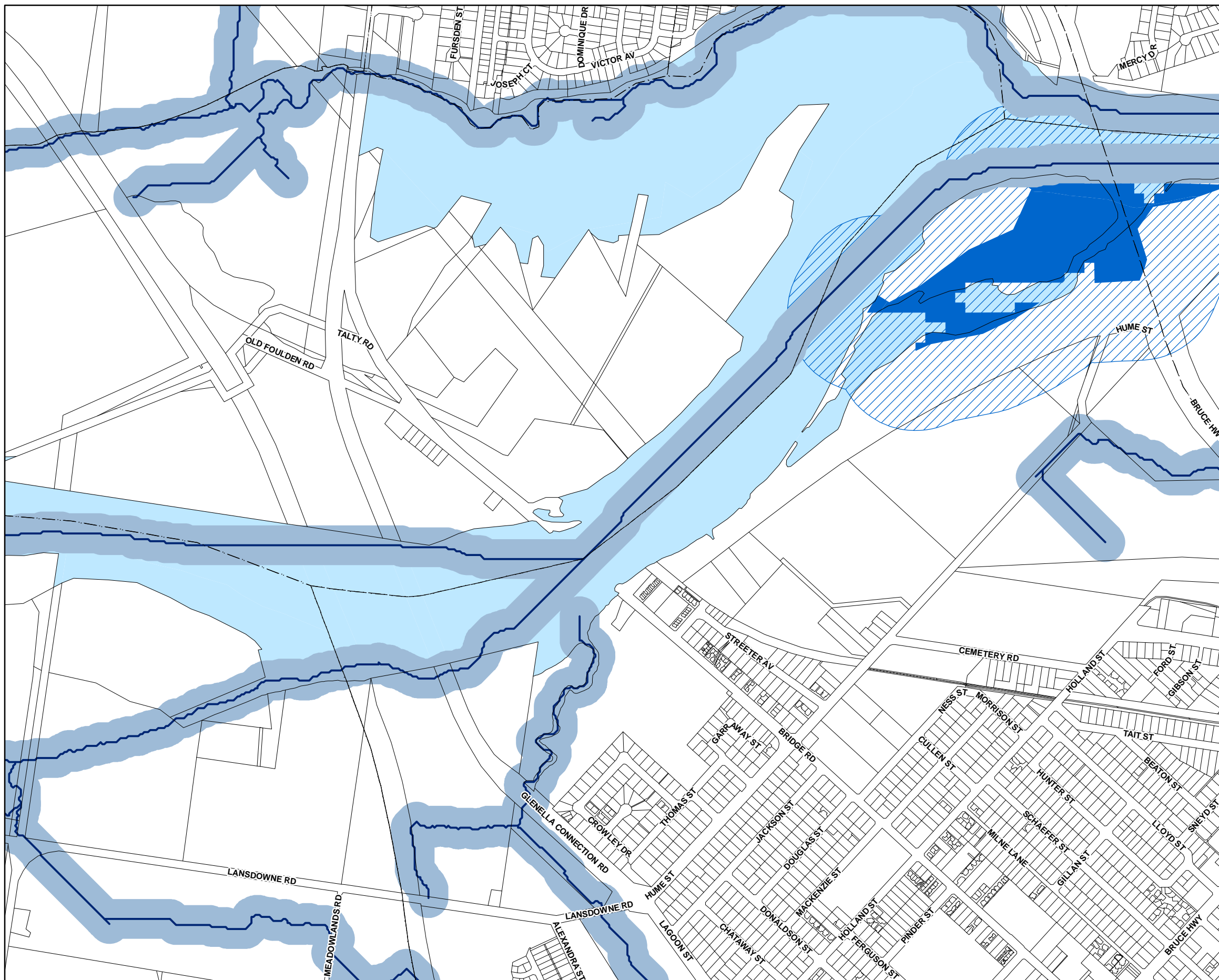
**Effective from 26 April 2022**

© Copyright Mackay Regional Council 2018  
Geocentric Datum of Australia 2020 (GDA2020)

Approx Scale @ A3 1:10000 







### Environment

- Waterways
- Waterways buffer
- Wetlands
- Wetlands buffer

### Cadastre

- Local Government Boundary
- Cadastre - September 2021 (Sourced DNRME)
- Suburb or Locality
- Waterway or Waterbody

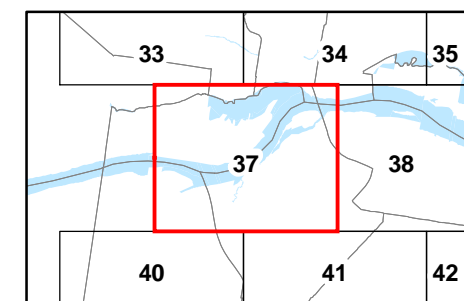
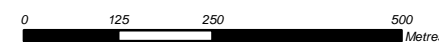
The Waterways layer was compiled by Mackay Regional Council using stream order 100k mapping supplied by the Department of Natural Resources, Mines and Energy (DNRME), LIDAR derived stream network created by Aurecon and information supplied by DNRME relating to matters of state environmental significance. The Wetlands layer reflects the SPP Biodiversity - MSES - High ecological significance wetlands layer dated 3 July 2017. This data is to be used as a guide only for planning purposes.

While every care is taken to ensure the accuracy of this product Mackay Regional Council makes no representations or warranties about the accuracy, reliability, completeness or suitability for any particular purpose and disclaims all responsibility and all liability (including without limitation, liability in negligence) or all expenses, losses, damages (including indirect or consequential damage) and costs you may incur as a result of this product being inaccurate or incomplete in any way or for any reason.

**Effective from 26 April 2022**

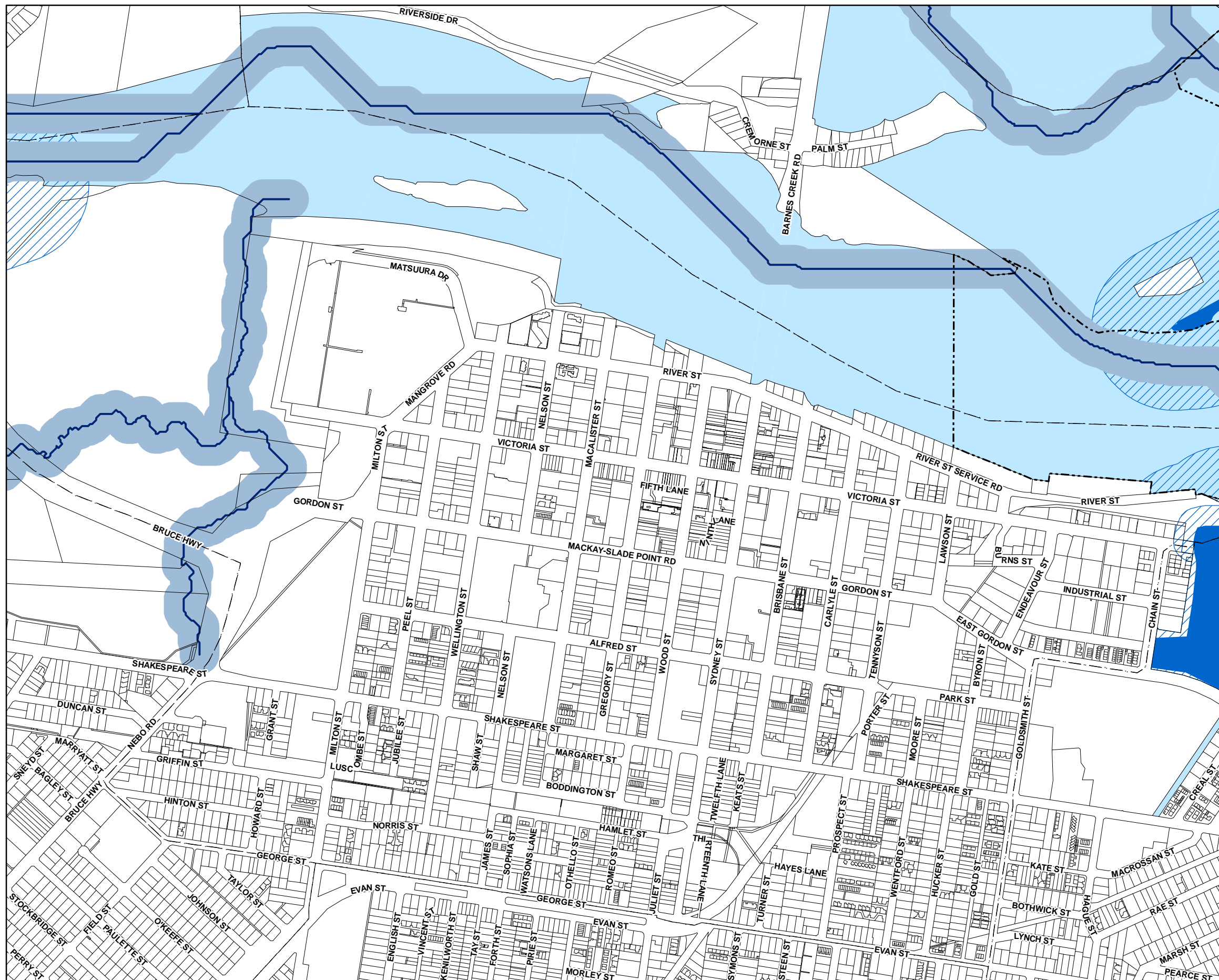
© Copyright Mackay Regional Council 2018  
Geocentric Datum of Australia 2020 (GDA2020)

Approx Scale @ A3 1:10000



**Waterways and Wetlands - BD - WW - 37**





### Environment

- Waterways
- Waterways buffer
- Wetlands
- Wetlands buffer

### Cadastre

- Local Government Boundary
- Cadastre - September 2021 (Sourced DNRME)
- Suburb or Locality
- Waterway or Waterbody

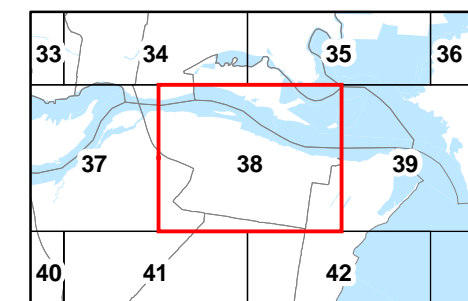

The Waterways layer was compiled by Mackay Regional Council using stream order 100k mapping supplied by the Department of Natural Resources, Mines and Energy (DNRME), LIDAR derived stream network created by Aurecon and information supplied by DNRME relating to matters of state environmental significance. The Wetlands layer reflects the SPP Biodiversity - MSES - High ecological significance wetlands layer dated 3 July 2017. This data is to be used as a guide only for planning purposes.

While every care is taken to ensure the accuracy of this product Mackay Regional Council makes no representations or warranties about the accuracy, reliability, completeness or suitability for any particular purpose and disclaims all responsibility and all liability (including without limitation, liability in negligence) or all expenses, losses, damages (including indirect or consequential damage) and costs you may incur as a result of this product being inaccurate or incomplete in any way or for any reason.

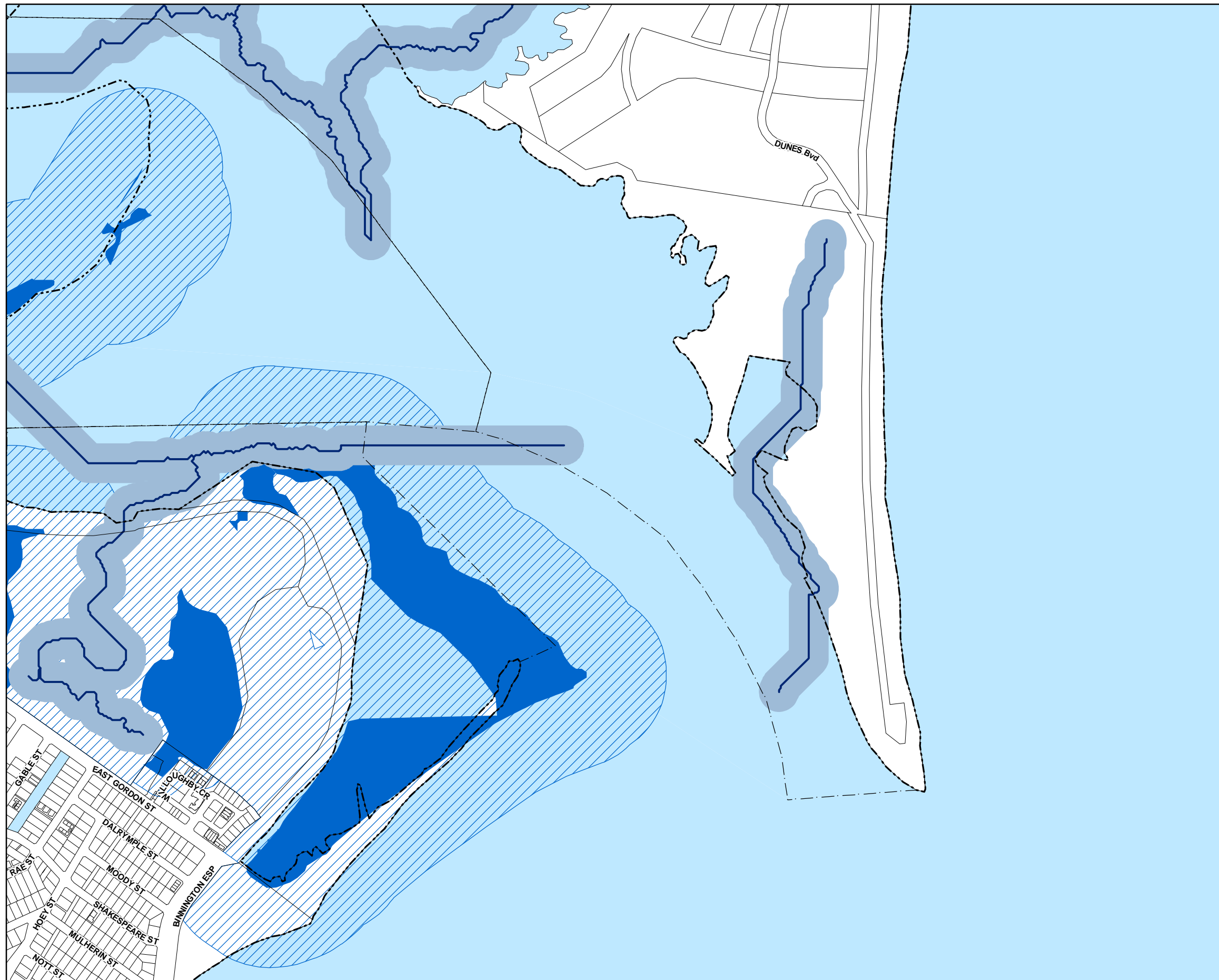
Effective from 26 April 2022

© Copyright Mackay Regional Council 2018  
Geocentric Datum of Australia 2020 (GDA2020)





Approx Scale @ A3 1:10000











### Environment

-  Waterways
-  Waterways buffer
-  Wetlands
-  Wetlands buffer

### Cadastre

-  Local Government Boundary
-  Cadastre - September 2021 (Sourced DNRME)
-  Suburb or Locality
-  Waterway or Waterbody

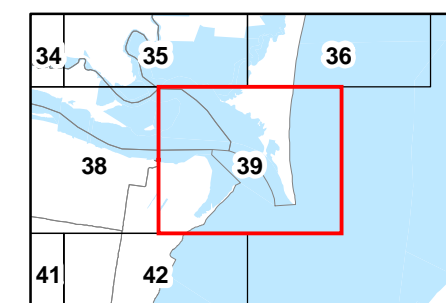
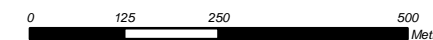
The Waterways layer was compiled by Mackay Regional Council using stream order 100k mapping supplied by the Department of Natural Resources, Mines and Energy (DNRME), LIDAR derived stream network created by Aurecon and information supplied by DNRME relating to matters of state environmental significance. The Wetlands layer reflects the SPP Biodiversity - MSES - High ecological significance wetlands layer dated 3 July 2017. This data is to be used as a guide only for planning purposes.

While every care is taken to ensure the accuracy of this product Mackay Regional Council makes no representations or warranties about the accuracy, reliability, completeness or suitability for any particular purpose and disclaims all responsibility and all liability (including without limitation, liability in negligence) or all expenses, losses, damages (including indirect or consequential damage) and costs you may incur as a result of this product being inaccurate or incomplete in any way or for any reason.

**Effective from 26 April 2022**

© Copyright Mackay Regional Council 2018  
Geocentric Datum of Australia 2020 (GDA2020)

Approx Scale @ A3 1:10000





### Environment

- Waterways
- Waterways buffer
- Wetlands
- Wetlands buffer

### Cadastre

- Local Government Boundary
- Cadastre - September 2021 (Sourced DNRME)
- Suburb or Locality
- Waterway or Waterbody

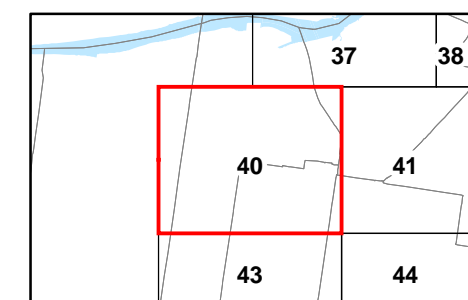
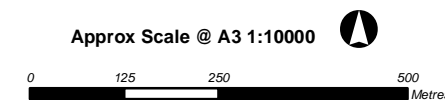
The Waterways layer was compiled by Mackay Regional Council using stream order 100k mapping supplied by the Department of Natural Resources, Mines and Energy (DNRME), LIDAR derived stream network created by Aurecon and information supplied by DNRME relating to matters of state environmental significance. The Wetlands layer reflects the SPP Biodiversity - MSES - High ecological significance wetlands layer dated 3 July 2017. This data is to be used as a guide only for planning purposes.

While every care is taken to ensure the accuracy of this product Mackay Regional Council makes no representations or warranties about the accuracy, reliability, completeness or suitability for any particular purpose and disclaims all responsibility and all liability (including without limitation, liability in negligence) or all expenses, losses, damages (including indirect or consequential damage) and costs you may incur as a result of this product being inaccurate or incomplete in any way or for any reason.

**Effective from 26 April 2022**

© Copyright Mackay Regional Council 2018  
Geocentric Datum of Australia 2020 (GDA2020)

Approx Scale @ A3 1:10000



**Waterways and Wetlands - BD - WW - 40**





### Environment

- Waterways
- Waterways buffer
- Wetlands
- Wetlands buffer

### Cadastre

- Local Government Boundary
- Cadastre - September 2021 (Sourced DNRME)
- Suburb or Locality
- Waterway or Waterbody

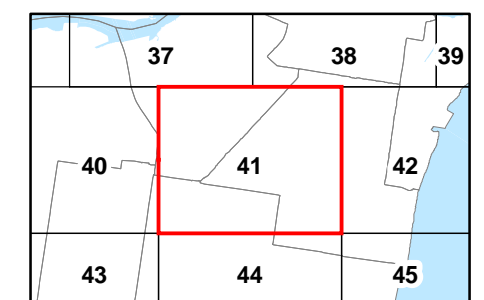

The Waterways layer was compiled by Mackay Regional Council using stream order 100k mapping supplied by the Department of Natural Resources, Mines and Energy (DNRME), LIDAR derived stream network created by Aurecon and information supplied by DNRME relating to matters of state environmental significance. The Wetlands layer reflects the SPP Biodiversity - MSES - High ecological significance wetlands layer dated 3 July 2017. This data is to be used as a guide only for planning purposes.

While every care is taken to ensure the accuracy of this product Mackay Regional Council makes no representations or warranties about the accuracy, reliability, completeness or suitability for any particular purpose and disclaims all responsibility and all liability (including without limitation, liability in negligence) or all expenses, losses, damages (including indirect or consequential damage) and costs you may incur as a result of this product being inaccurate or incomplete in any way or for any reason.

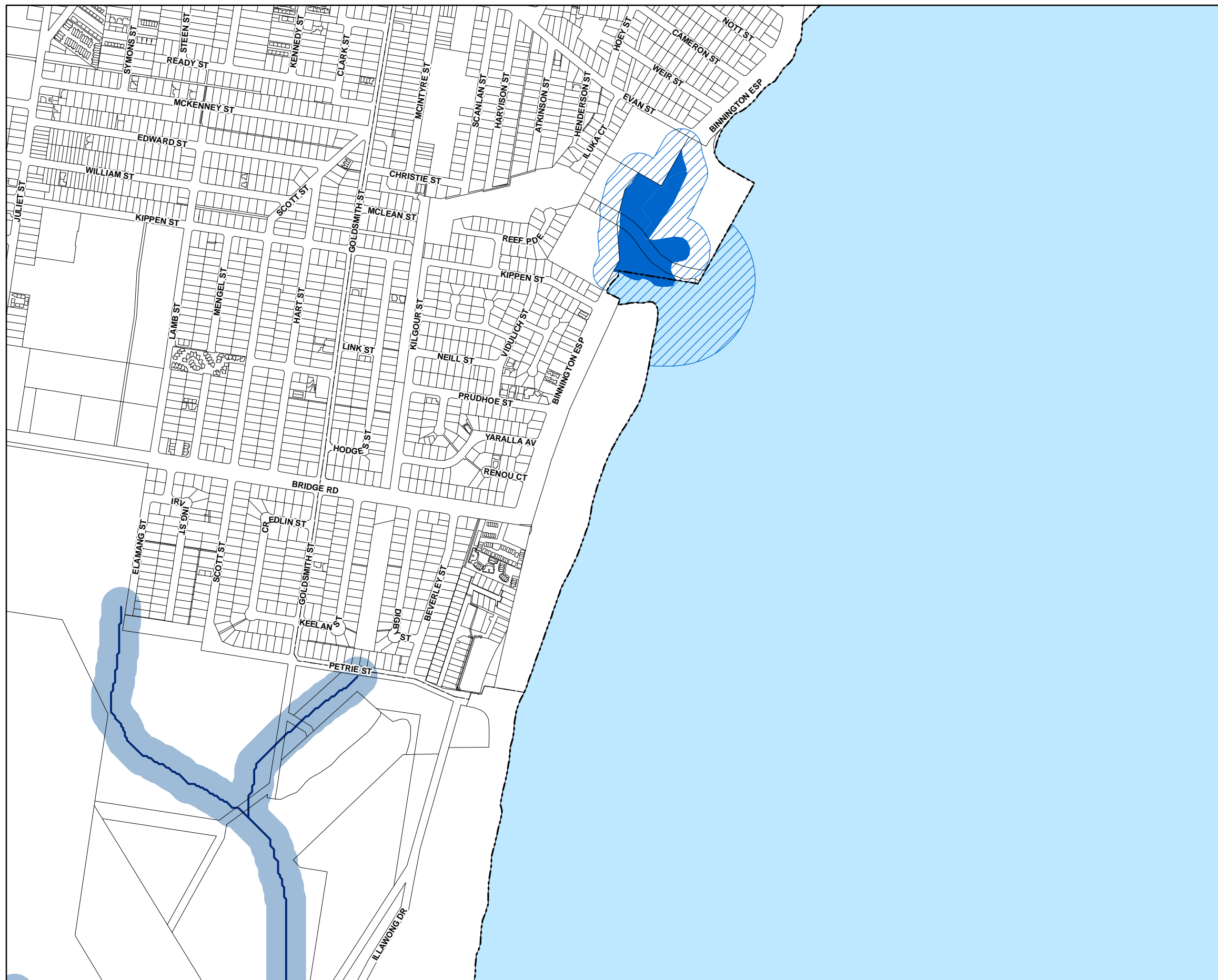
Effective from 26 April 2022

© Copyright Mackay Regional Council 2018  
Geocentric Datum of Australia 2020 (GDA2020)

Approx Scale @ A3 1:10000



Waterways and Wetlands - BD - WW - 41



### Environment

- Waterways
- Waterways buffer
- Wetlands
- Wetlands buffer

### Cadastre

- Local Government Boundary
- Cadastre - September 2021 (Sourced DNRME)
- Suburb or Locality
- Waterway or Waterbody

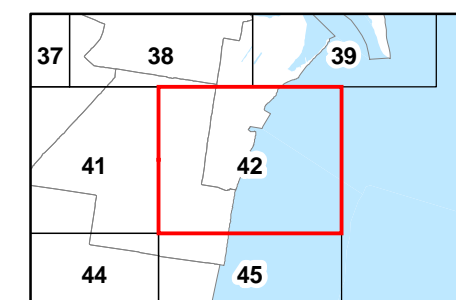
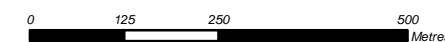
The Waterways layer was compiled by Mackay Regional Council using stream order 100k mapping supplied by the Department of Natural Resources, Mines and Energy (DNRME), LIDAR derived stream network created by Aurecon and information supplied by DNRME relating to matters of state environmental significance. The Wetlands layer reflects the SPP Biodiversity - MSES - High ecological significance wetlands layer dated 3 July 2017. This data is to be used as a guide only for planning purposes.

While every care is taken to ensure the accuracy of this product Mackay Regional Council makes no representations or warranties about the accuracy, reliability, completeness or suitability for any particular purpose and disclaims all responsibility and all liability (including without limitation, liability in negligence) or all expenses, losses, damages (including indirect or consequential damage) and costs you may incur as a result of this product being inaccurate or incomplete in any way or for any reason.

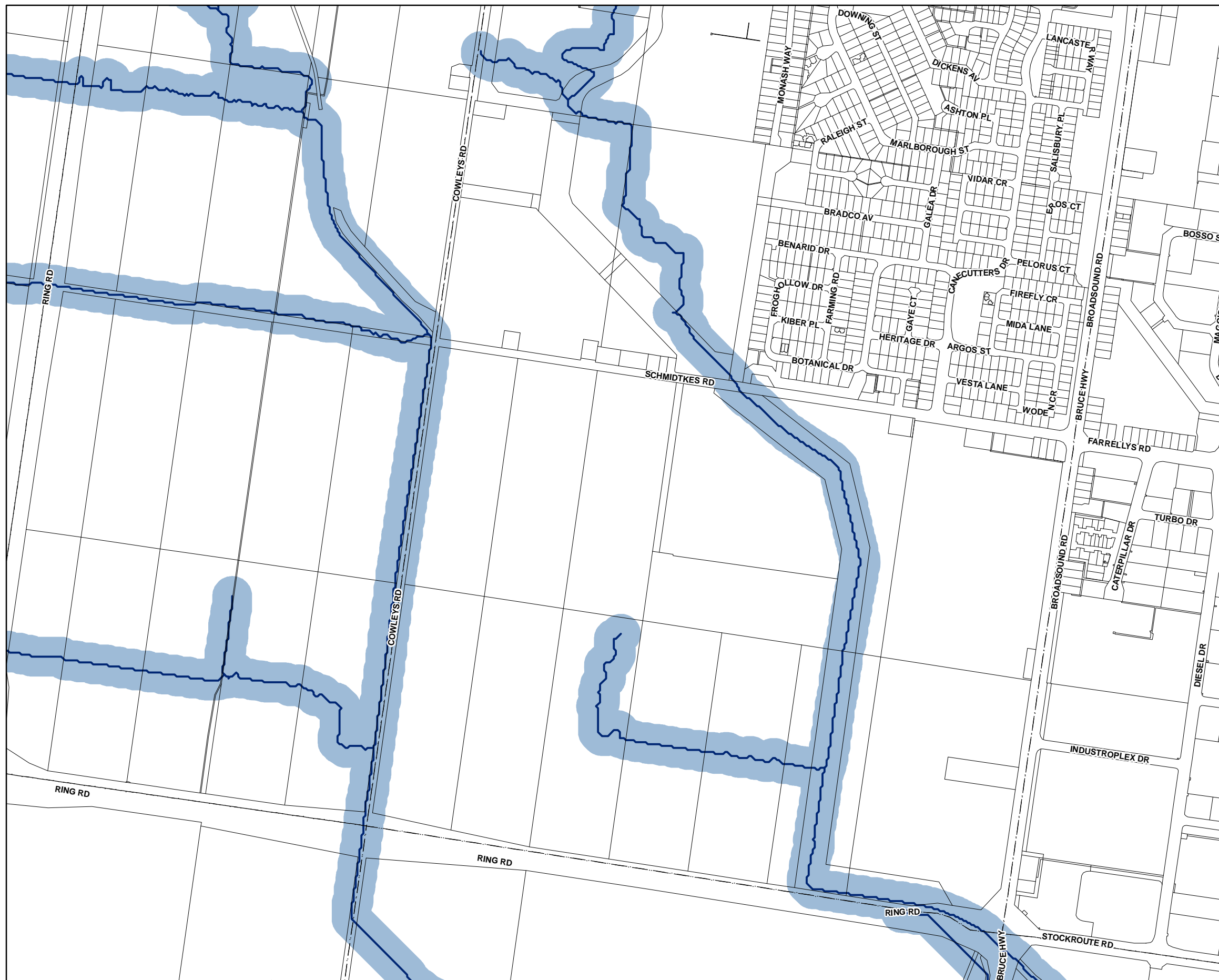
**Effective from 26 April 2022**

© Copyright Mackay Regional Council 2018  
Geocentric Datum of Australia 2020 (GDA2020)





Approx Scale @ A3 1:10000











### Environment

-  Waterways
-  Waterways buffer
-  Wetlands
-  Wetlands buffer

### Cadastre

-  Local Government Boundary
-  Cadastre - September 2021 (Sourced DNRME)
-  Suburb or Locality
-  Waterway or Waterbody

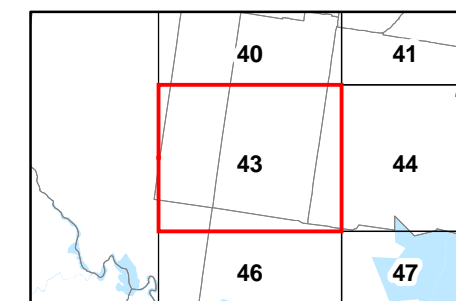
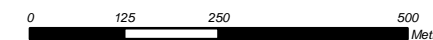
The Waterways layer was compiled by Mackay Regional Council using stream order 100k mapping supplied by the Department of Natural Resources, Mines and Energy (DNRME), LIDAR derived stream network created by Aurecon and information supplied by DNRME relating to matters of state environmental significance. The Wetlands layer reflects the SPP Biodiversity - MSES - High ecological significance wetlands layer dated 3 July 2017. This data is to be used as a guide only for planning purposes.

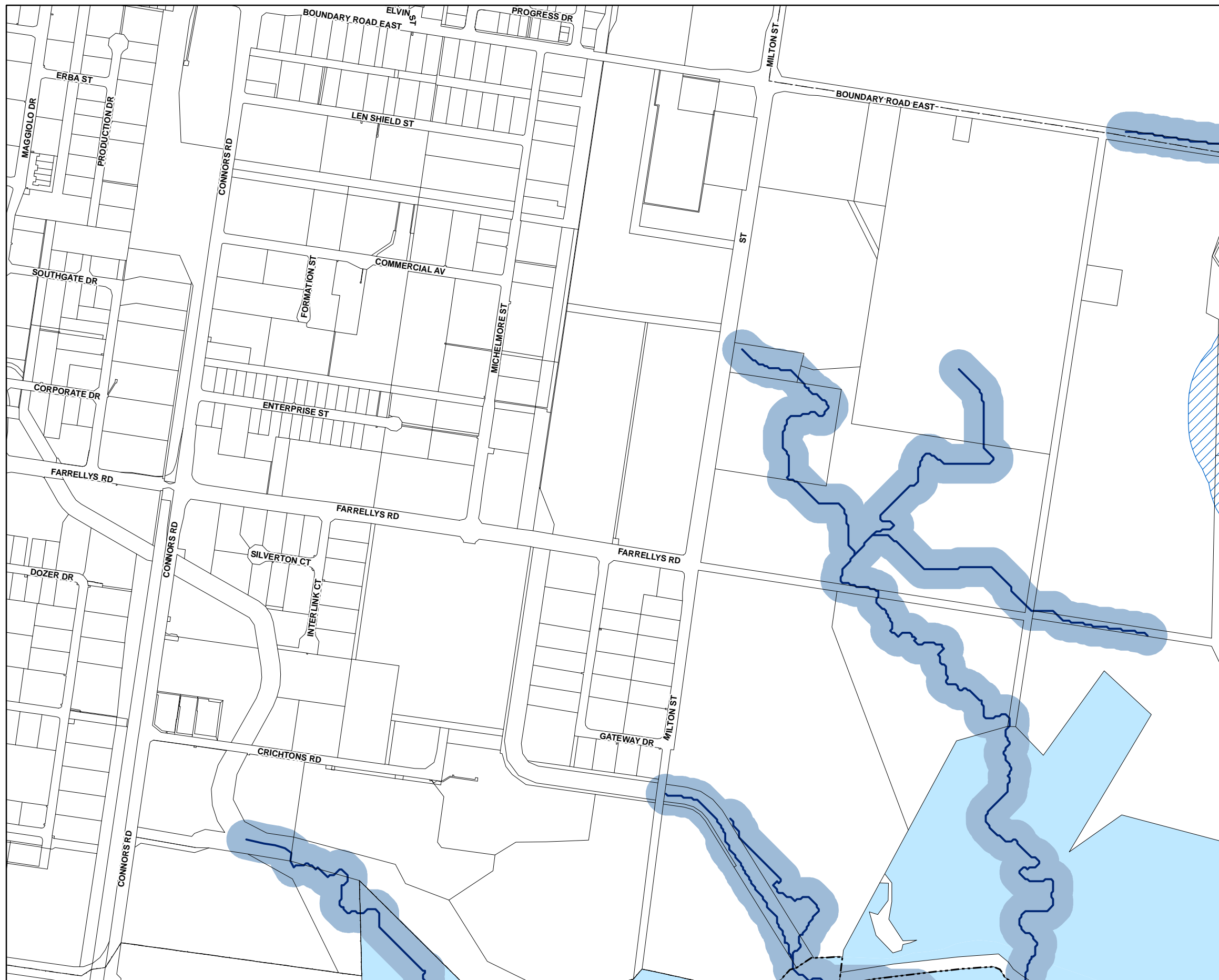
While every care is taken to ensure the accuracy of this product Mackay Regional Council makes no representations or warranties about the accuracy, reliability, completeness or suitability for any particular purpose and disclaims all responsibility and all liability (including without limitation, liability in negligence) or all expenses, losses, damages (including indirect or consequential damage) and costs you may incur as a result of this product being inaccurate or incomplete in any way or for any reason.

**Effective from 26 April 2022**

© Copyright Mackay Regional Council 2018  
Geocentric Datum of Australia 2020 (GDA2020)

Approx Scale @ A3 1:10000





### Environment

- Waterways
- Waterways buffer
- Wetlands
- Wetlands buffer

### Cadastre

- Local Government Boundary
- Cadastre - September 2021 (Sourced DNRME)
- Suburb or Locality
- Waterway or Waterbody

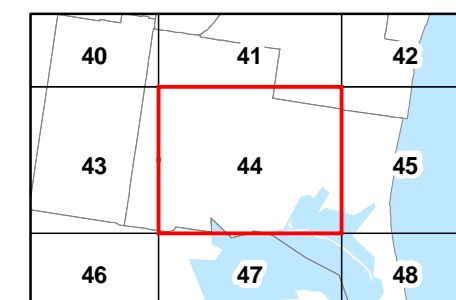
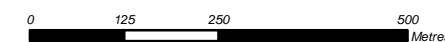
The Waterways layer was compiled by Mackay Regional Council using stream order 100k mapping supplied by the Department of Natural Resources, Mines and Energy (DNRME), LIDAR derived stream network created by Aurecon and information supplied by DNRME relating to matters of state environmental significance. The Wetlands layer reflects the SPP Biodiversity - MSES - High ecological significance wetlands layer dated 3 July 2017. This data is to be used as a guide only for planning purposes.

While every care is taken to ensure the accuracy of this product Mackay Regional Council makes no representations or warranties about the accuracy, reliability, completeness or suitability for any particular purpose and disclaims all responsibility and all liability (including without limitation, liability in negligence) or all expenses, losses, damages (including indirect or consequential damage) and costs you may incur as a result of this product being inaccurate or incomplete in any way or for any reason.

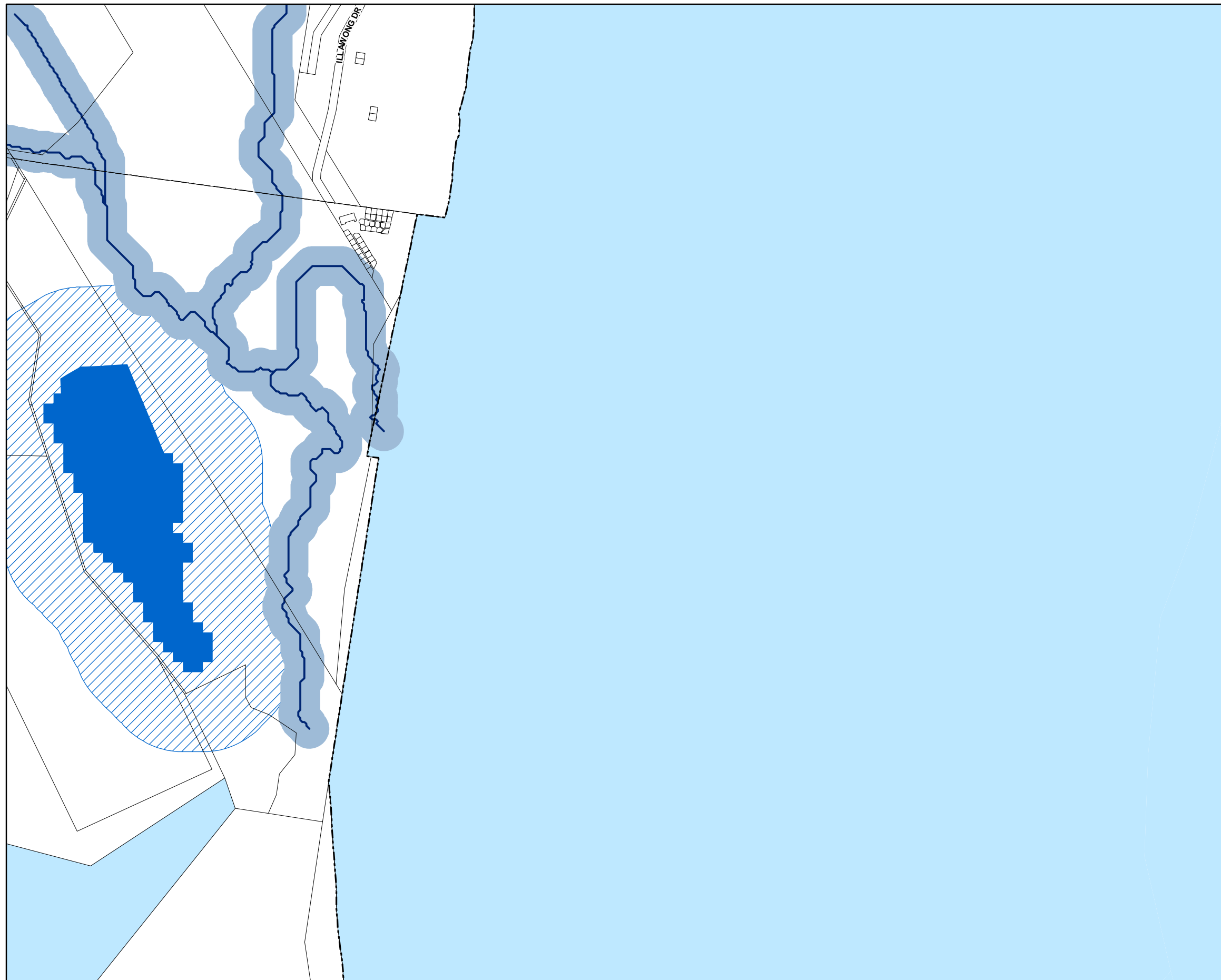
**Effective from 26 April 2022**

© Copyright Mackay Regional Council 2018  
Geocentric Datum of Australia 2020 (GDA2020)





Approx Scale @ A3 1:10000











## Environment

-  Waterways
-  Waterways buffer
-  Wetlands
-  Wetlands buffer

## Cadastre

-  Local Government Boundary
-  Cadastre - September 2021 (Sourced DNRME)
-  Suburb or Locality
-  Waterway or Waterbody

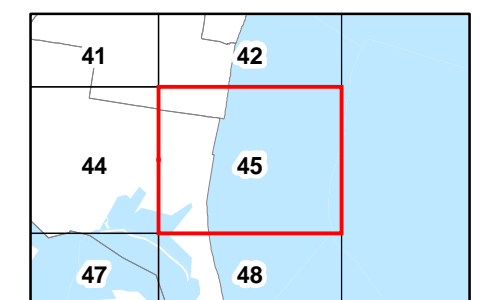
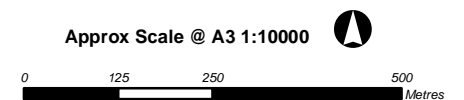
The Waterways layer was compiled by Mackay Regional Council using stream order 100k mapping supplied by the Department of Natural Resources, Mines and Energy (DNRME), LIDAR derived stream network created by Aurecon and information supplied by DNRME relating to matters of state environmental significance. The Wetlands layer reflects the SPP Biodiversity - MSES - High ecological significance wetlands layer dated 3 July 2017. This data is to be used as a guide only for planning purposes.

While every care is taken to ensure the accuracy of this product Mackay Regional Council makes no representations or warranties about the accuracy, reliability, completeness or suitability for any particular purpose and disclaims all responsibility and all liability (including without limitation, liability in negligence) or all expenses, losses, damages (including indirect or consequential damage) and costs you may incur as a result of this product being inaccurate or incomplete in any way or for any reason.

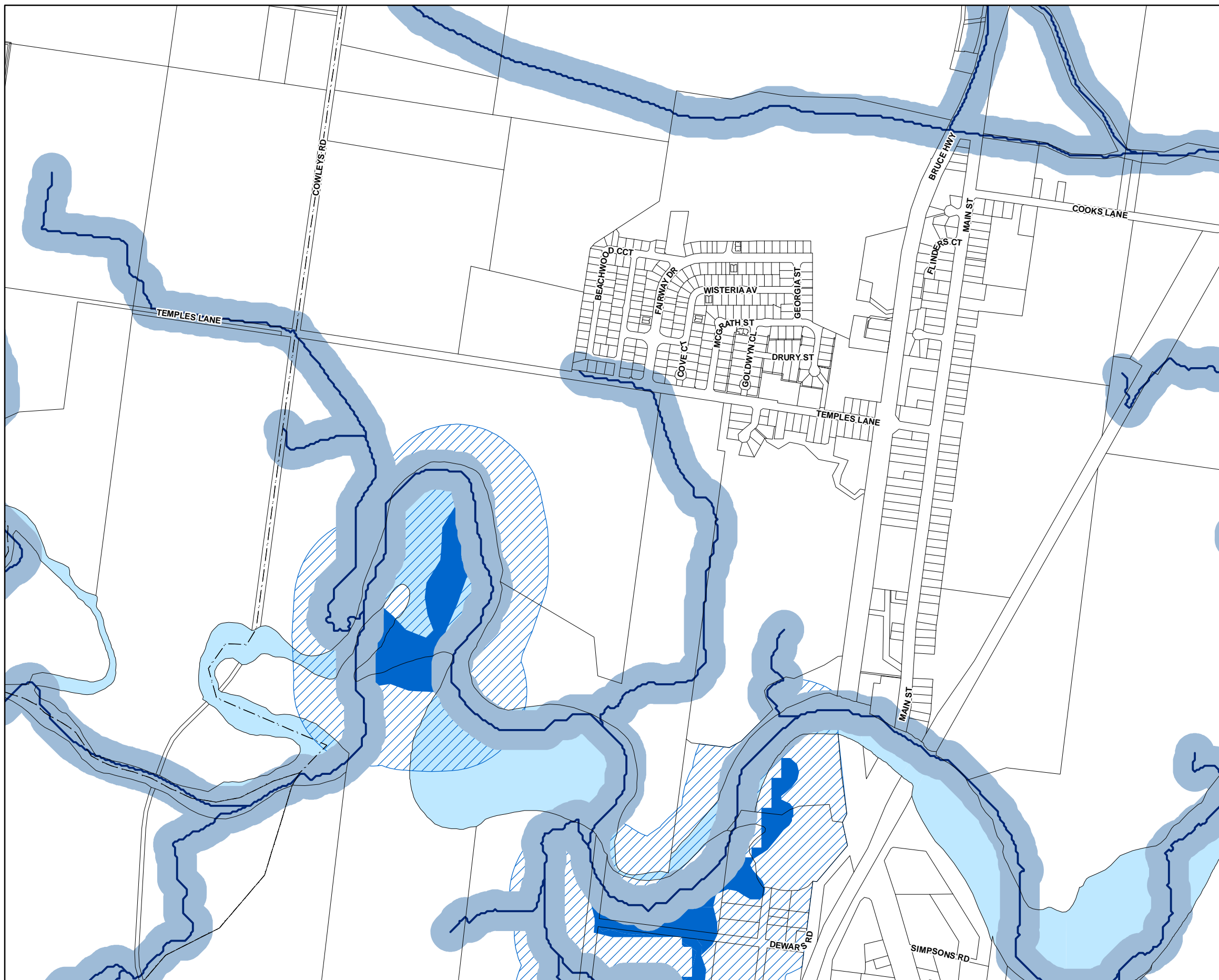
**Effective from 26 April 2022**

© Copyright Mackay Regional Council 2018  
Geocentric Datum of Australia 2020 (GDA2020)

Approx Scale @ A3 1:10000



**Waterways and Wetlands - BD - WW - 45**



### Environment

- Waterways
- Waterways buffer
- Wetlands
- Wetlands buffer

### Cadastre

- Local Government Boundary
- Cadastre - September 2021 (Sourced DNRME)
- Suburb or Locality
- Waterway or Waterbody

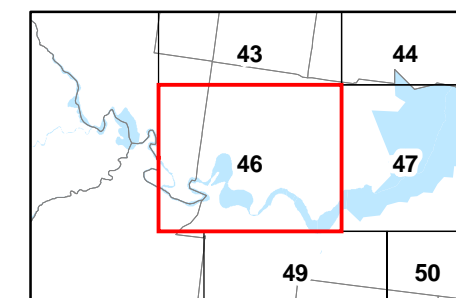
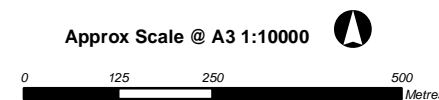
The Waterways layer was compiled by Mackay Regional Council using stream order 100k mapping supplied by the Department of Natural Resources, Mines and Energy (DNRME), LIDAR derived stream network created by Aurecon and information supplied by DNRME relating to matters of state environmental significance. The Wetlands layer reflects the SPP Biodiversity - MSES - High ecological significance wetlands layer dated 3 July 2017. This data is to be used as a guide only for planning purposes

While every care is taken to ensure the accuracy of this product Mackay Regional Council makes no representations or warranties about the accuracy, reliability, completeness or suitability for any particular purpose and disclaims all responsibility and all liability (including without limitation, liability in negligence) or all expenses, losses, damages (including indirect or consequential damage) and costs you may incur as a result of this product being inaccurate or incomplete in any way or for any reason.

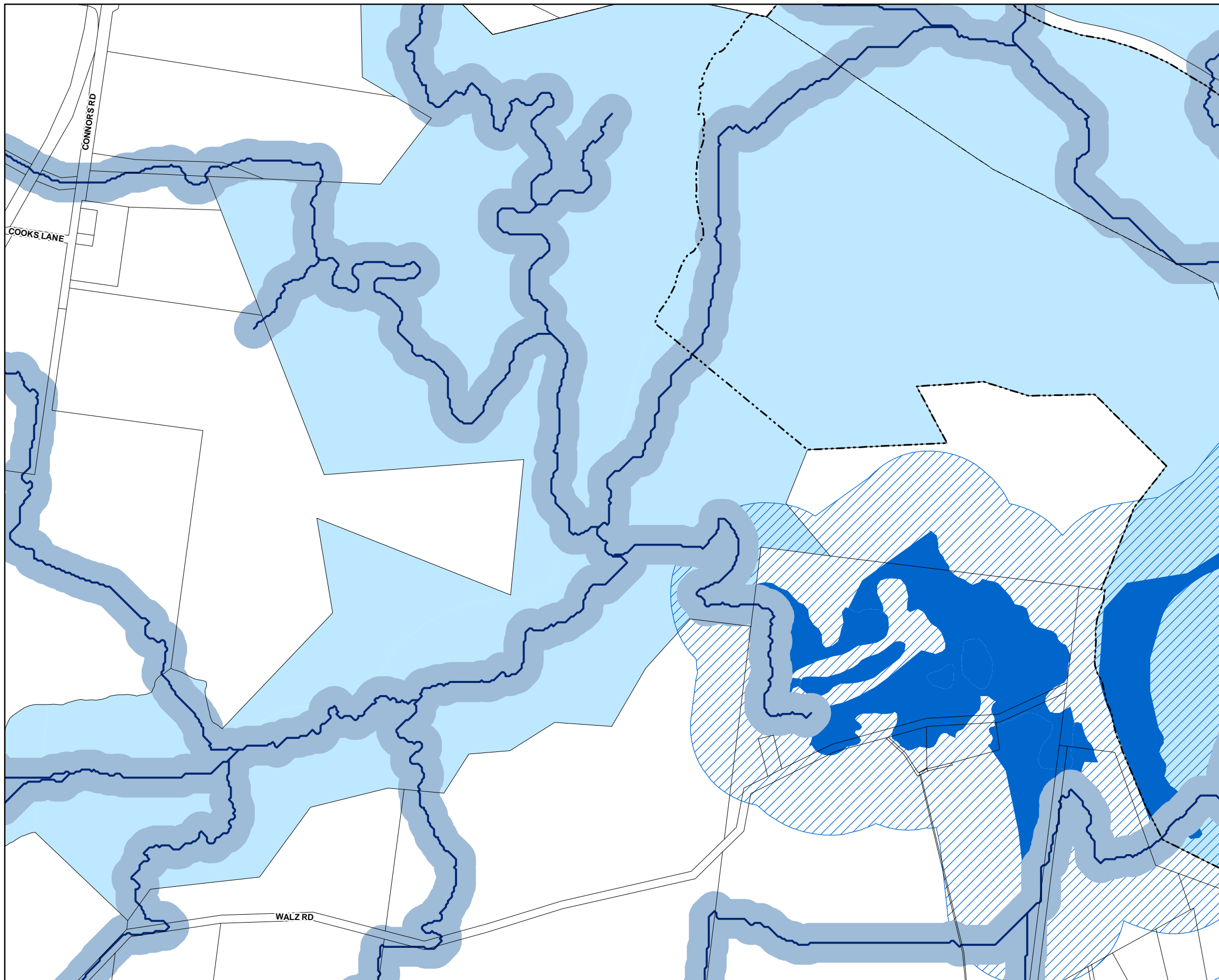
**Effective from 26 April 2022**

© Copyright Mackay Regional Council 2018  
Geocentric Datum of Australia 2020 (GDA2020)





Approx Scale @ A3 1:10000











### Environment

-  Waterways
-  Waterways buffer
-  Wetlands
-  Wetlands buffer

### Cadastral

-  Local Government Boundary
-  Cadastre - September 2021 (Sourced DNRME)
-  Suburb or Locality
-  Waterway or Waterbody

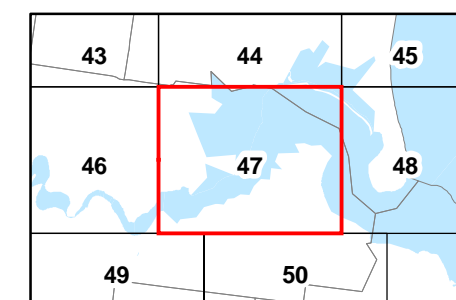

The Waterways layer was compiled by Mackay Regional Council using stream order 100k mapping supplied by the Department of Natural Resources, Mines and Energy (DNRME), LIDAR derived stream network created by Aurecon and information supplied by DNRME relating to matters of state environmental significance. The Wetlands layer reflects the SPP Biodiversity - MSES - High ecological significance wetlands layer dated 3 July 2017. This data is to be used as a guide only for planning purposes

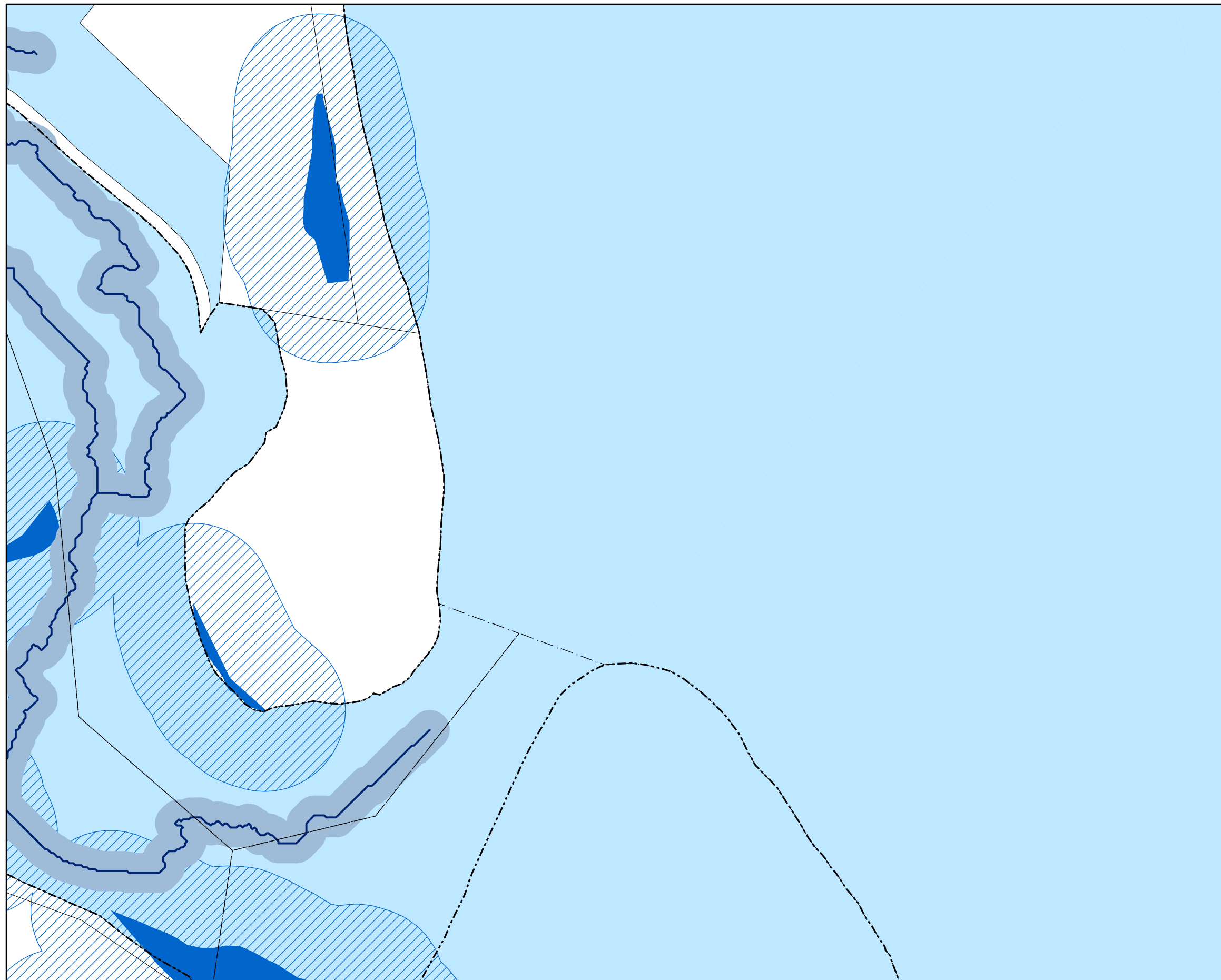
While every care is taken to ensure the accuracy of this product Mackay Regional Council makes no representations or warranties about the accuracy, reliability, completeness or suitability for any particular purpose and disclaims all responsibility and all liability (including without limitation, liability in negligence) or all expenses, losses, damages (including indirect or consequential damage) and costs you may incur as a result of this product being inaccurate or incomplete in any way or for any reason.

**Effective from 26 April 2022**





© Copyright Mackay Regional Council 2018  
Geocentric Datum of Australia 2020 (GDA2020)

Approx Scale @ A3 1:10000









### Environment

-  Waterways
-  Waterways buffer
-  Wetlands
-  Wetlands buffer

### Cadastre

-  Local Government Boundary
-  Cadastre - September 2021 (Sourced DNRME)
-  Suburb or Locality
-  Waterway or Waterbody

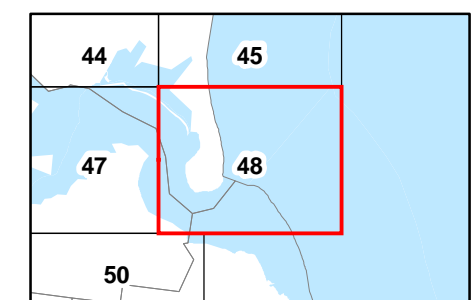
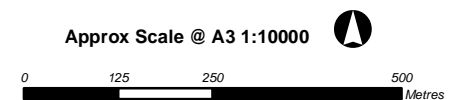
The Waterways layer was compiled by Mackay Regional Council using stream order 100k mapping supplied by the Department of Natural Resources, Mines and Energy (DNRME), LIDAR derived stream network created by Aurecon and information supplied by DNRME relating to matters of state environmental significance. The Wetlands layer reflects the SPP Biodiversity - MSES - High ecological significance wetlands layer dated 3 July 2017. This data is to be used as a guide only for planning purposes

While every care is taken to ensure the accuracy of this product Mackay Regional Council makes no representations or warranties about the accuracy, reliability, completeness or suitability for any particular purpose and disclaims all responsibility and all liability (including without limitation, liability in negligence) or all expenses, losses, damages (including indirect or consequential damage) and costs you may incur as a result of this product being inaccurate or incomplete in any way or for any reason.

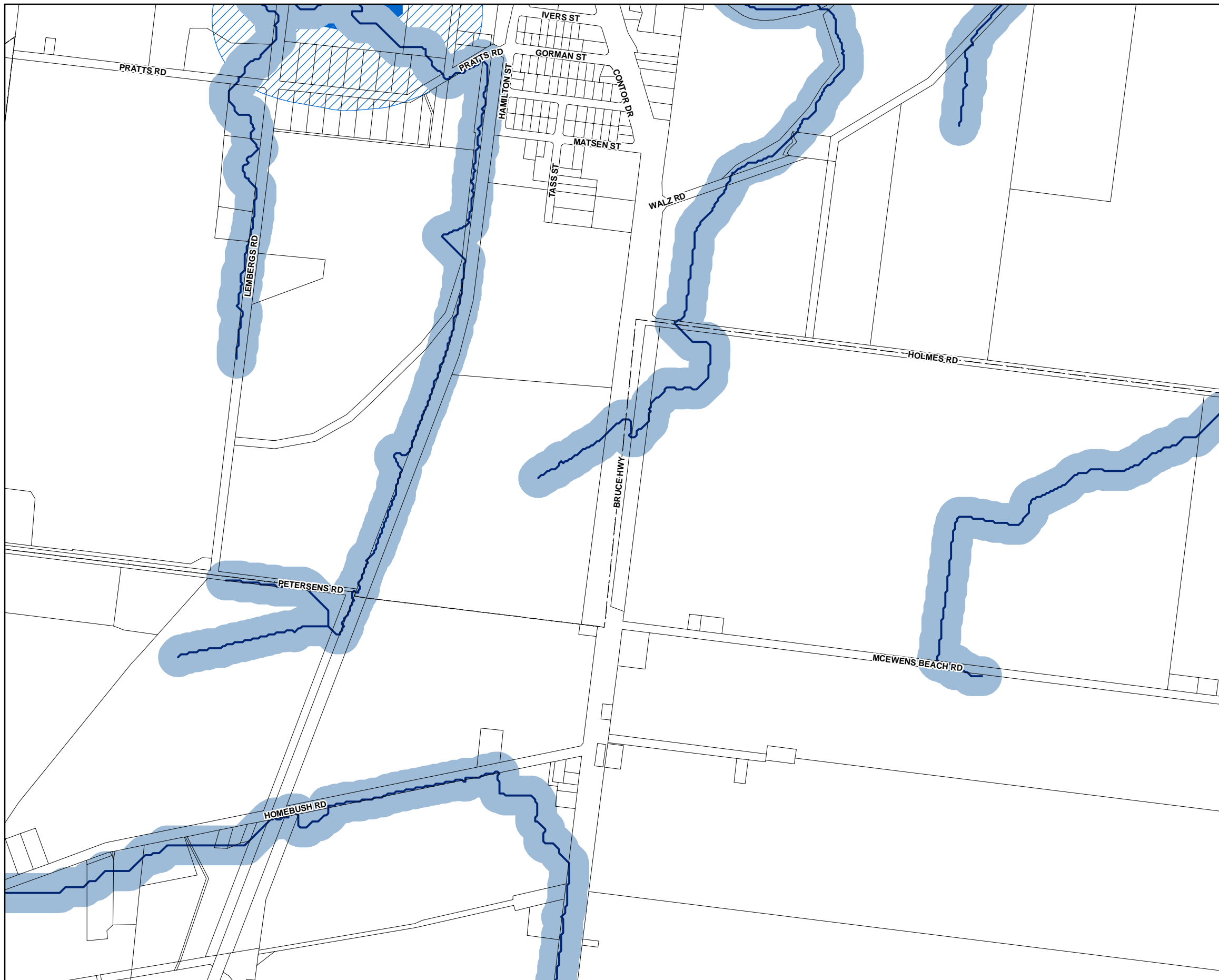
**Effective from 26 April 2022**

© Copyright Mackay Regional Council 2018  
Geocentric Datum of Australia 2020 (GDA2020)





Approx Scale @ A3 1:10000











### Environment

-  Waterways
-  Waterways buffer
-  Wetlands
-  Wetlands buffer

### Cadastre

-  Local Government Boundary
-  Cadastre - September 2021 (Sourced DNRME)
-  Suburb or Locality
-  Waterway or Waterbody

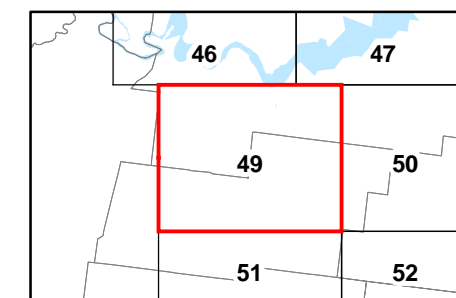
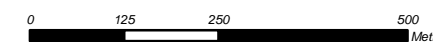
The Waterways layer was compiled by Mackay Regional Council using stream order 100k mapping supplied by the Department of Natural Resources, Mines and Energy (DNRME), LIDAR derived stream network created by Aurecon and information supplied by DNRME relating to matters of state environmental significance. The Wetlands layer reflects the SPP Biodiversity - MSES - High ecological significance wetlands layer dated 3 July 2017. This data is to be used as a guide only for planning purposes.

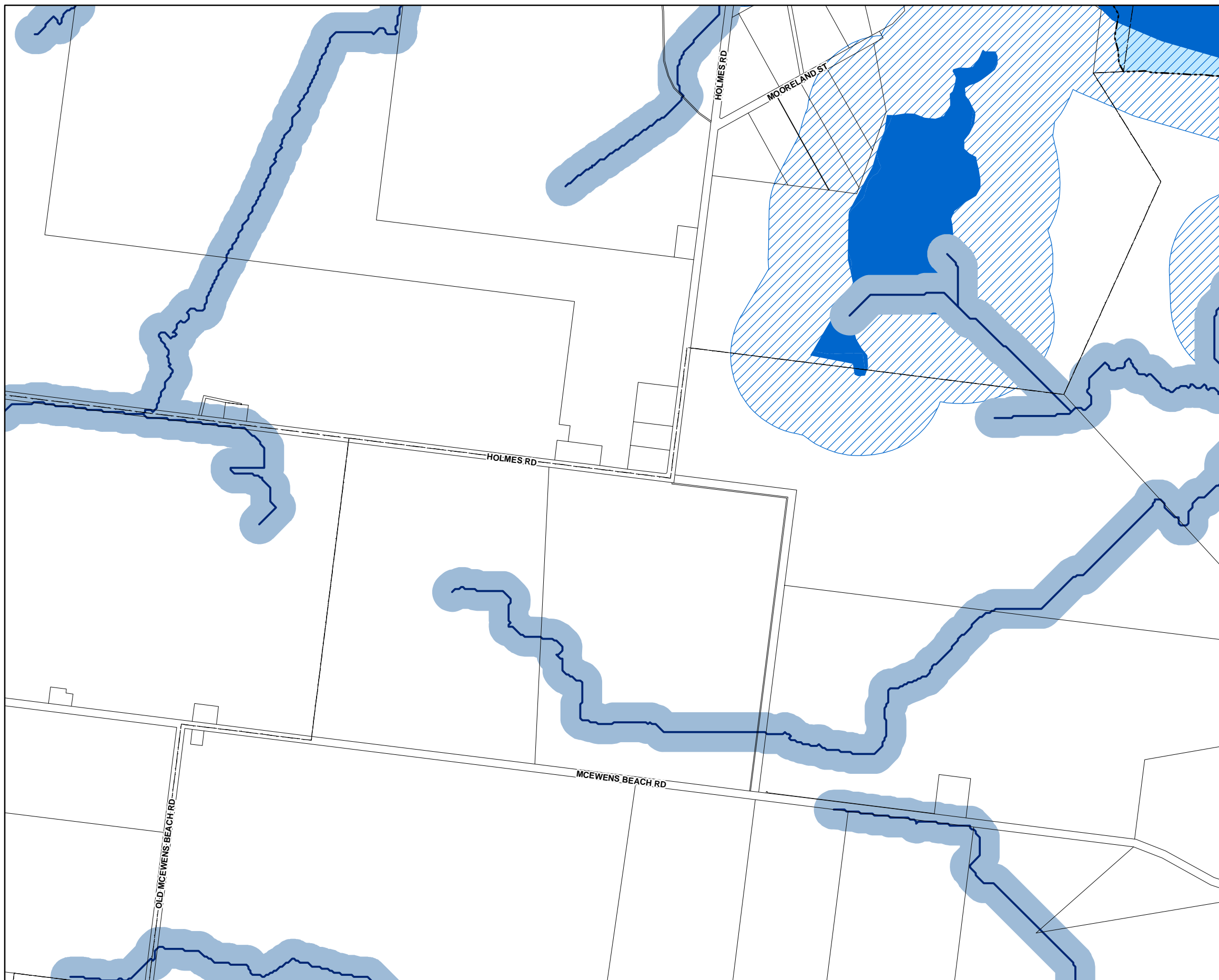
While every care is taken to ensure the accuracy of this product Mackay Regional Council makes no representations or warranties about the accuracy, reliability, completeness or suitability for any particular purpose and disclaims all responsibility and all liability (including without limitation, liability in negligence) or all expenses, losses, damages (including indirect or consequential damage) and costs you may incur as a result of this product being inaccurate or incomplete in any way or for any reason.

**Effective from 26 April 2022**





© Copyright Mackay Regional Council 2018  
Geocentric Datum of Australia 2020 (GDA2020)

Approx Scale @ A3 1:10000









### Environment

-  Waterways
-  Waterways buffer
-  Wetlands
-  Wetlands buffer

### Cadastre

-  Local Government Boundary
-  Cadastre - September 2021 (Sourced DNRME)
-  Suburb or Locality
-  Waterway or Waterbody

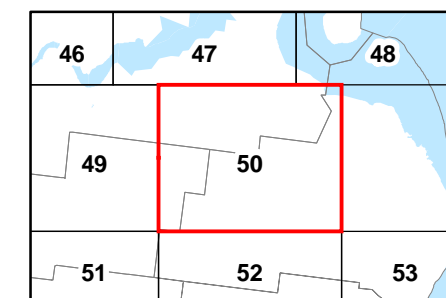
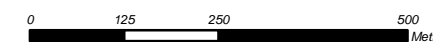
The Waterways layer was compiled by Mackay Regional Council using stream order 100k mapping supplied by the Department of Natural Resources, Mines and Energy (DNRME), LIDAR derived stream network created by Aurecon and information supplied by DNRME relating to matters of state environmental significance. The Wetlands layer reflects the SPP Biodiversity - MSES - High ecological significance wetlands layer dated 3 July 2017. This data is to be used as a guide only for planning purposes

While every care is taken to ensure the accuracy of this product Mackay Regional Council makes no representations or warranties about the accuracy, reliability, completeness or suitability for any particular purpose and disclaims all responsibility and all liability (including without limitation, liability in negligence) or all expenses, losses, damages (including indirect or consequential damage) and costs you may incur as a result of this product being inaccurate or incomplete in any way or for any reason.

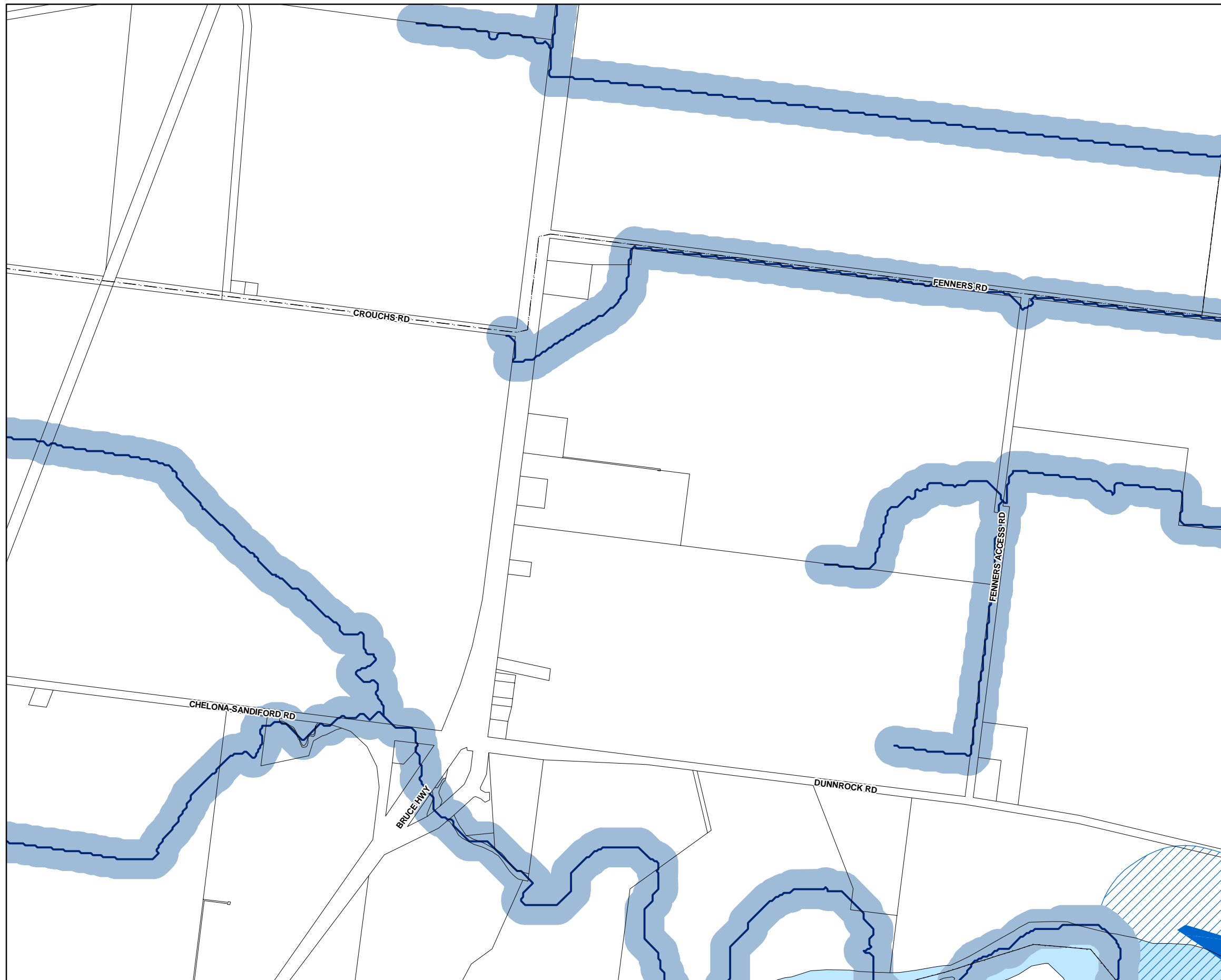
**Effective from 26 April 2022**

© Copyright Mackay Regional Council 2018  
Geocentric Datum of Australia 2020 (GDA2020)





Approx Scale @ A3 1:10000











### Environment

-  Waterways
-  Waterways buffer
-  Wetlands
-  Wetlands buffer

### Cadastre

-  Local Government Boundary
-  Cadastre - September 2021 (Sourced DNRME)
-  Suburb or Locality
-  Waterway or Waterbody

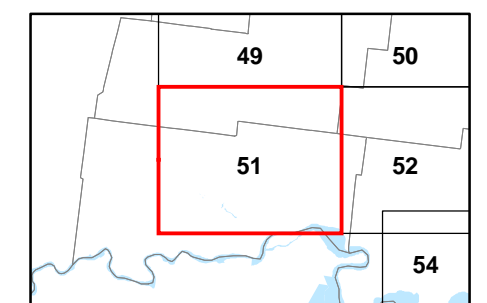
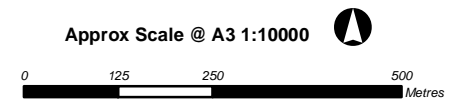
The Waterways layer was compiled by Mackay Regional Council using stream order 100k mapping supplied by the Department of Natural Resources, Mines and Energy (DNRME), LIDAR derived stream network created by Aurecon and information supplied by DNRME relating to matters of state environmental significance. The Wetlands layer reflects the SPP Biodiversity - MSES - High ecological significance wetlands layer dated 3 July 2017. This data is to be used as a guide only for planning purposes

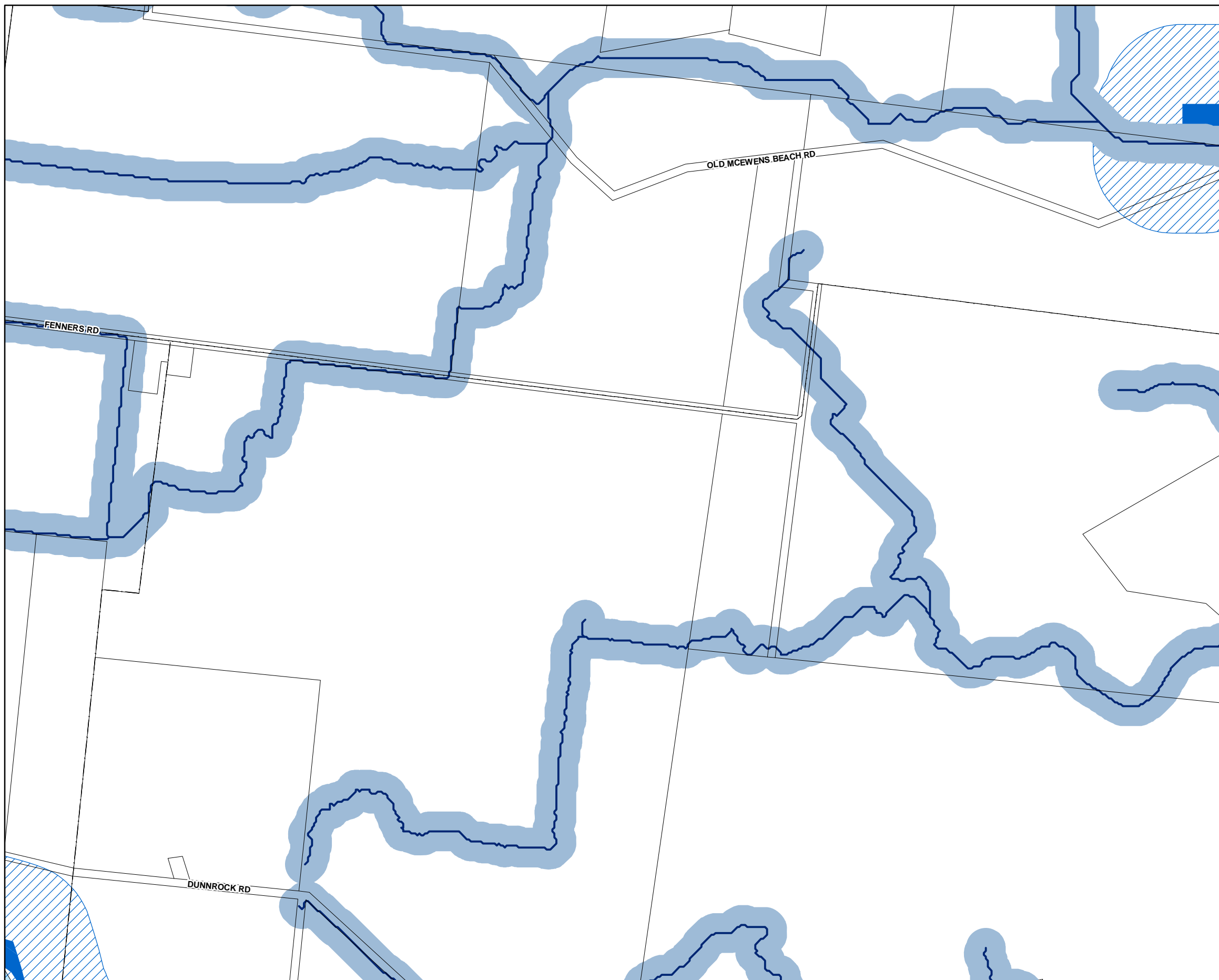
While every care is taken to ensure the accuracy of this product Mackay Regional Council makes no representations or warranties about the accuracy, reliability, completeness or suitability for any particular purpose and disclaims all responsibility and all liability (including without limitation, liability in negligence) or all expenses, losses, damages (including indirect or consequential damage) and costs you may incur as a result of this product being inaccurate or incomplete in any way or for any reason.

**Effective from 26 April 2022**





© Copyright Mackay Regional Council 2018  
Geocentric Datum of Australia 2020 (GDA2020)

Approx Scale @ A3 1:10000









### Environment

-  Waterways
-  Waterways buffer
-  Wetlands
-  Wetlands buffer

### Cadastre

-  Local Government Boundary
-  Cadastre - September 2021 (Sourced DNRME)
-  Suburb or Locality
-  Waterway or Waterbody

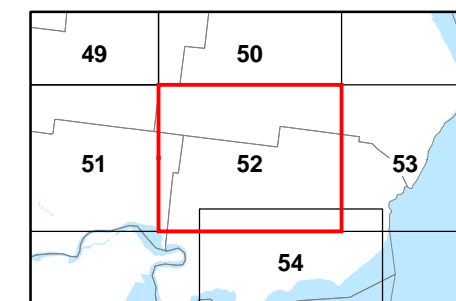
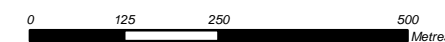
The Waterways layer was compiled by Mackay Regional Council using stream order 100k mapping supplied by the Department of Natural Resources, Mines and Energy (DNRME), LIDAR derived stream network created by Aurecon and information supplied by DNRME relating to matters of state environmental significance. The Wetlands layer reflects the SPP Biodiversity - MSES - High ecological significance wetlands layer dated 3 July 2017. This data is to be used as a guide only for planning purposes.

While every care is taken to ensure the accuracy of this product Mackay Regional Council makes no representations or warranties about the accuracy, reliability, completeness or suitability for any particular purpose and disclaims all responsibility and all liability (including without limitation, liability in negligence) or all expenses, losses, damages (including indirect or consequential damage) and costs you may incur as a result of this product being inaccurate or incomplete in any way or for any reason.

**Effective from 26 April 2022**

© Copyright Mackay Regional Council 2018  
Geocentric Datum of Australia 2020 (GDA2020)





Approx Scale @ A3 1:10000 











### Environment

-  Waterways
-  Waterways buffer
-  Wetlands
-  Wetlands buffer

### Cadastre

-  Local Government Boundary
-  Cadastre - September 2021 (Sourced DNRME)
-  Suburb or Locality
-  Waterway or Waterbody

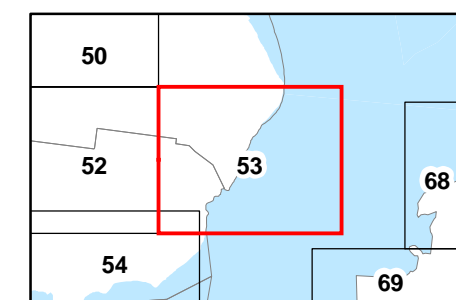
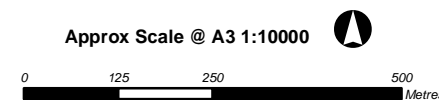
The Waterways layer was compiled by Mackay Regional Council using stream order 100k mapping supplied by the Department of Natural Resources, Mines and Energy (DNRME), LIDAR derived stream network created by Aurecon and information supplied by DNRME relating to matters of state environmental significance. The Wetlands layer reflects the SPP Biodiversity - MSES - High ecological significance wetlands layer dated 3 July 2017. This data is to be used as a guide only for planning purposes

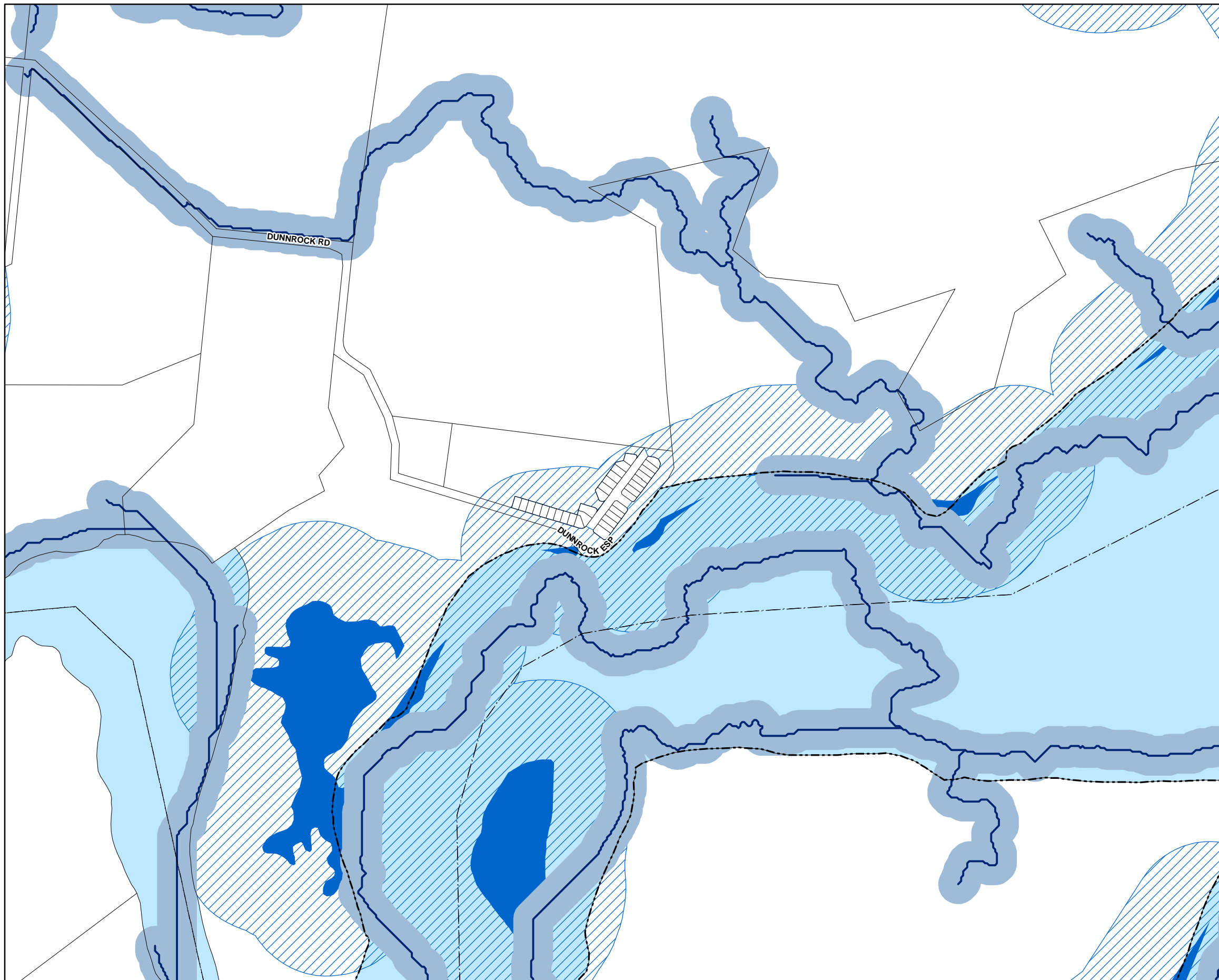
While every care is taken to ensure the accuracy of this product Mackay Regional Council makes no representations or warranties about the accuracy, reliability, completeness or suitability for any particular purpose and disclaims all responsibility and all liability (including without limitation, liability in negligence) or all expenses, losses, damages (including indirect or consequential damage) and costs you may incur as a result of this product being inaccurate or incomplete in any way or for any reason.

**Effective from 26 April 2022**





© Copyright Mackay Regional Council 2018  
Geocentric Datum of Australia 2020 (GDA2020)

Approx Scale @ A3 1:10000









### Environment

-  Waterways
-  Waterways buffer
-  Wetlands
-  Wetlands buffer

### Cadastrre

-  Local Government Boundary
-  Cadastre - September 2021 (Sourced DNRME)
-  Suburb or Locality
-  Waterway or Waterbody

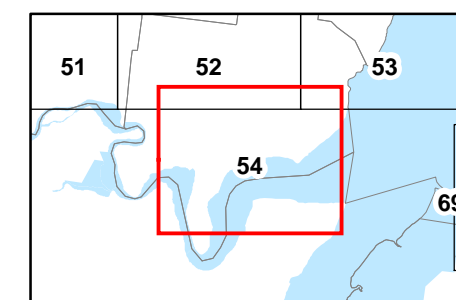
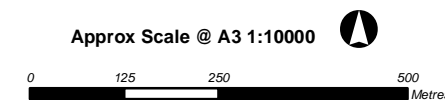
The Waterways layer was compiled by Mackay Regional Council using stream order 100k mapping supplied by the Department of Natural Resources, Mines and Energy (DNRME), LIDAR derived stream network created by Aurecon and information supplied by DNRME relating to matters of state environmental significance. The Wetlands layer reflects the SPP Biodiversity - MSES - High ecological significance wetlands layer dated 3 July 2017. This data is to be used as a guide only for planning purposes

While every care is taken to ensure the accuracy of this product Mackay Regional Council makes no representations or warranties about the accuracy, reliability, completeness or suitability for any particular purpose and disclaims all responsibility and all liability (including without limitation, liability in negligence) or all expenses, losses, damages (including indirect or consequential damage) and costs you may incur as a result of this product being inaccurate or incomplete in any way or for any reason.

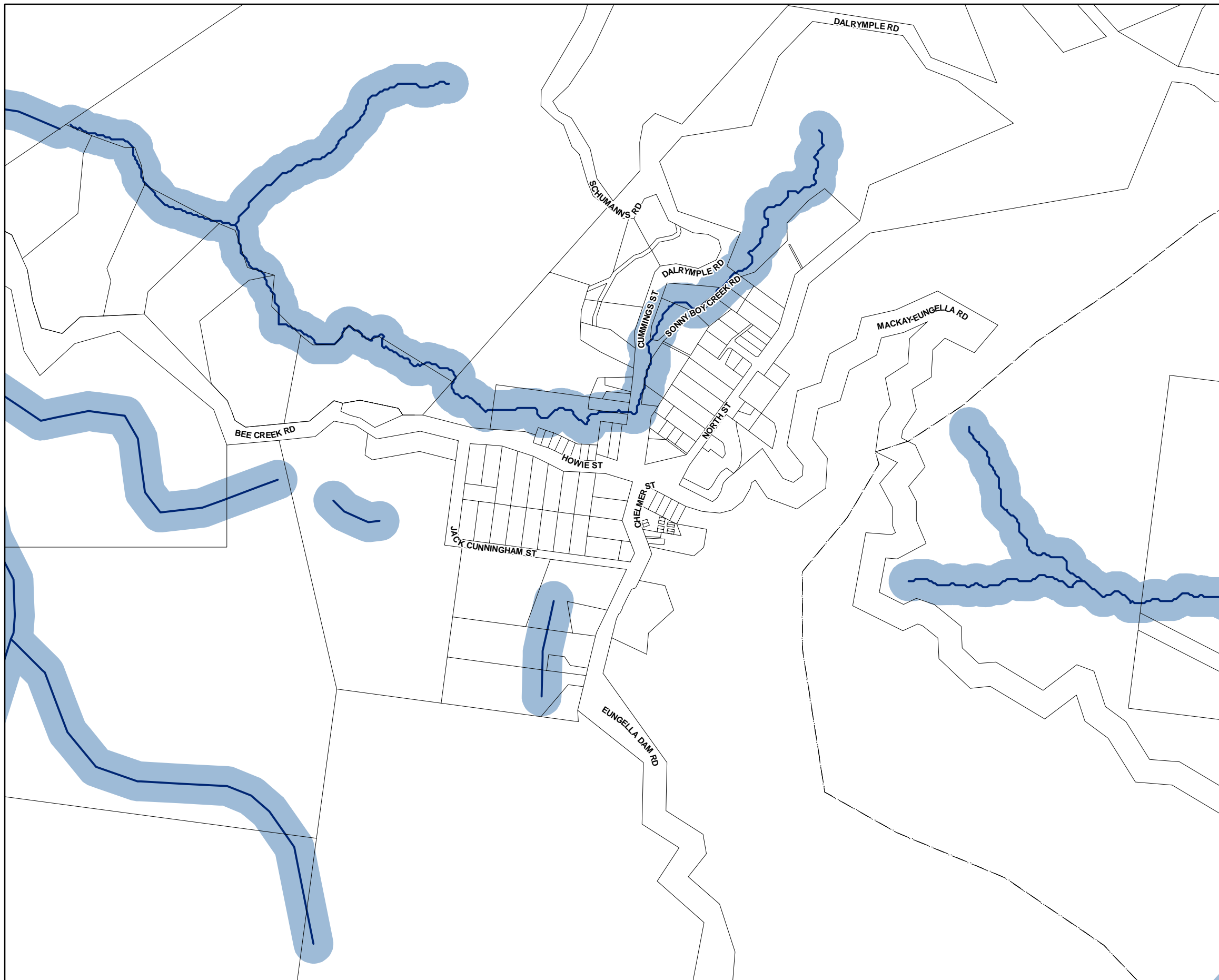
**Effective from 26 April 2022**

© Copyright Mackay Regional Council 2018  
Geocentric Datum of Australia 2020 (GDA2020)





Approx Scale @ A3 1:10000











### Environment

-  Waterways
-  Waterways buffer
-  Wetlands
-  Wetlands buffer

### Cadastre

-  Local Government Boundary
-  Cadastre - September 2021 (Sourced DNRME)
-  Suburb or Locality
-  Waterway or Waterbody

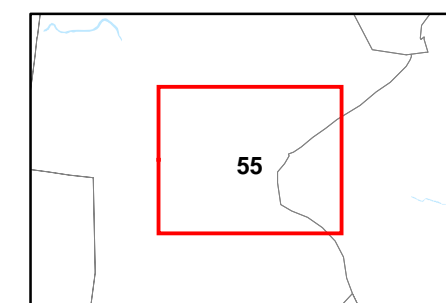
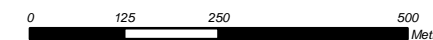
The Waterways layer was compiled by Mackay Regional Council using stream order 100k mapping supplied by the Department of Natural Resources, Mines and Energy (DNRME), LIDAR derived stream network created by Aurecon and information supplied by DNRME relating to matters of state environmental significance. The Wetlands layer reflects the SPP Biodiversity - MSES - High ecological significance wetlands layer dated 3 July 2017. This data is to be used as a guide only for planning purposes.

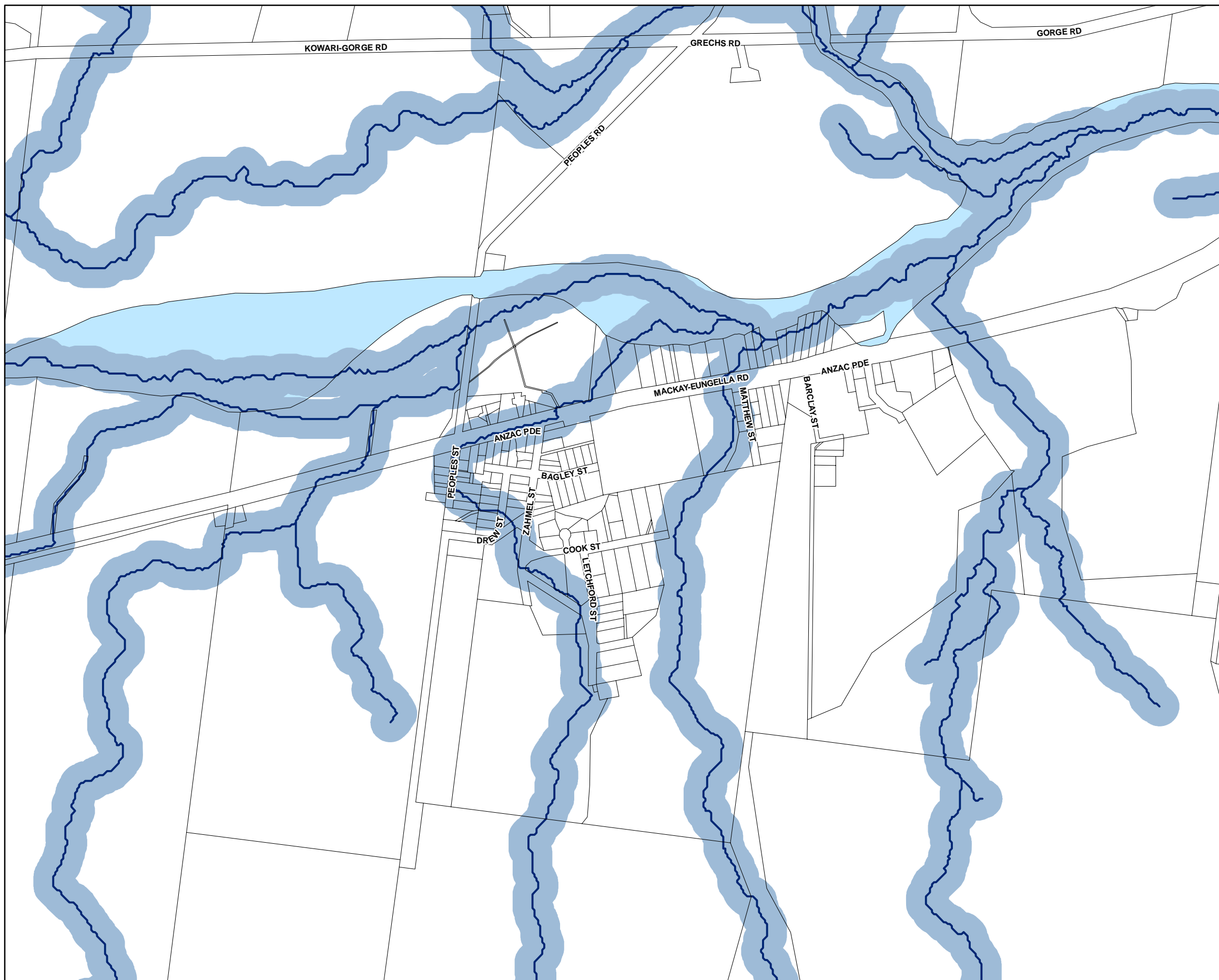
While every care is taken to ensure the accuracy of this product Mackay Regional Council makes no representations or warranties about the accuracy, reliability, completeness or suitability for any particular purpose and disclaims all responsibility and all liability (including without limitation, liability in negligence) or all expenses, losses, damages (including indirect or consequential damage) and costs you may incur as a result of this product being inaccurate or incomplete in any way or for any reason.

**Effective from 26 April 2022**





© Copyright Mackay Regional Council 2018  
Geocentric Datum of Australia 2020 (GDA2020)

Approx Scale @ A3 1:10000









### Environment

-  Waterways
-  Waterways buffer
-  Wetlands
-  Wetlands buffer

### Cadastre

-  Local Government Boundary
-  Cadastre - September 2021 (Sourced DNRME)
-  Suburb or Locality
-  Waterway or Waterbody

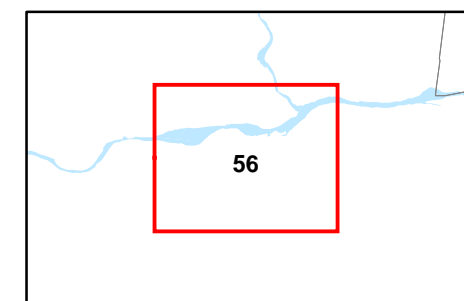
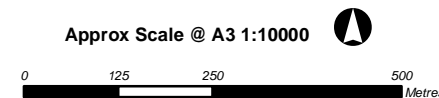
The Waterways layer was compiled by Mackay Regional Council using stream order 100k mapping supplied by the Department of Natural Resources, Mines and Energy (DNRME), LIDAR derived stream network created by Aurecon and information supplied by DNRME relating to matters of state environmental significance. The Wetlands layer reflects the SPP Biodiversity - MSES - High ecological significance wetlands layer dated 3 July 2017. This data is to be used as a guide only for planning purposes.

While every care is taken to ensure the accuracy of this product Mackay Regional Council makes no representations or warranties about the accuracy, reliability, completeness or suitability for any particular purpose and disclaims all responsibility and all liability (including without limitation, liability in negligence) or all expenses, losses, damages (including indirect or consequential damage) and costs you may incur as a result of this product being inaccurate or incomplete in any way or for any reason.

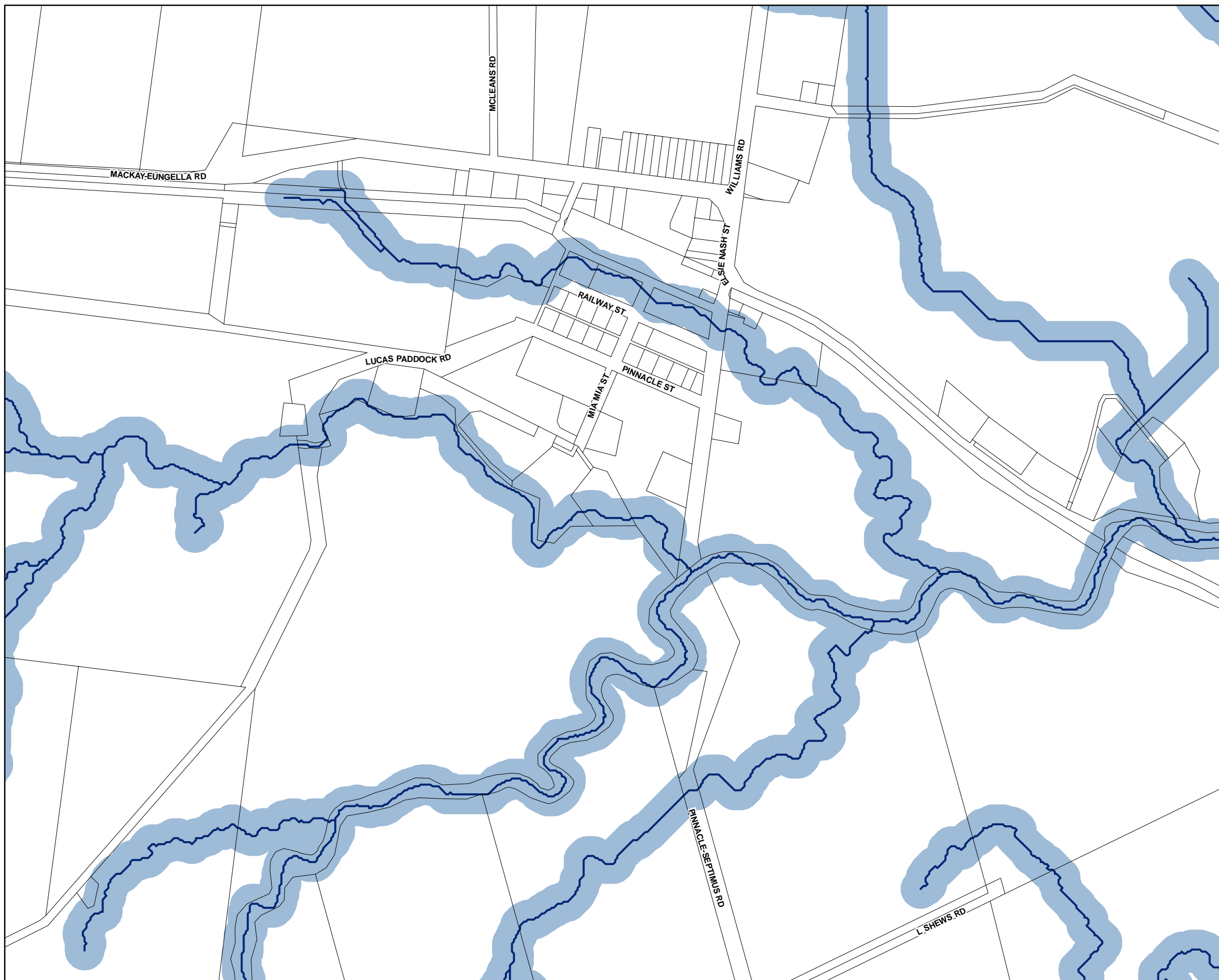
**Effective from 26 April 2022**

© Copyright Mackay Regional Council 2018  
Geocentric Datum of Australia 2020 (GDA2020)





Approx Scale @ A3 1:10000











### Environment

-  Waterways
-  Waterways buffer
-  Wetlands
-  Wetlands buffer

### Cadastre

-  Local Government Boundary
-  Cadastre - September 2021 (Sourced DNRME)
-  Suburb or Locality
-  Waterway or Waterbody

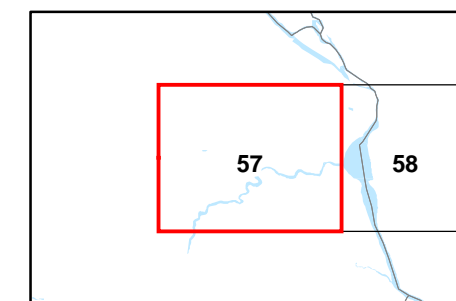
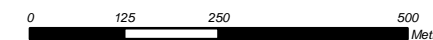
The Waterways layer was compiled by Mackay Regional Council using stream order 100k mapping supplied by the Department of Natural Resources, Mines and Energy (DNRME), LIDAR derived stream network created by Aurecon and information supplied by DNRME relating to matters of state environmental significance. The Wetlands layer reflects the SPP Biodiversity - MSES - High ecological significance wetlands layer dated 3 July 2017. This data is to be used as a guide only for planning purposes

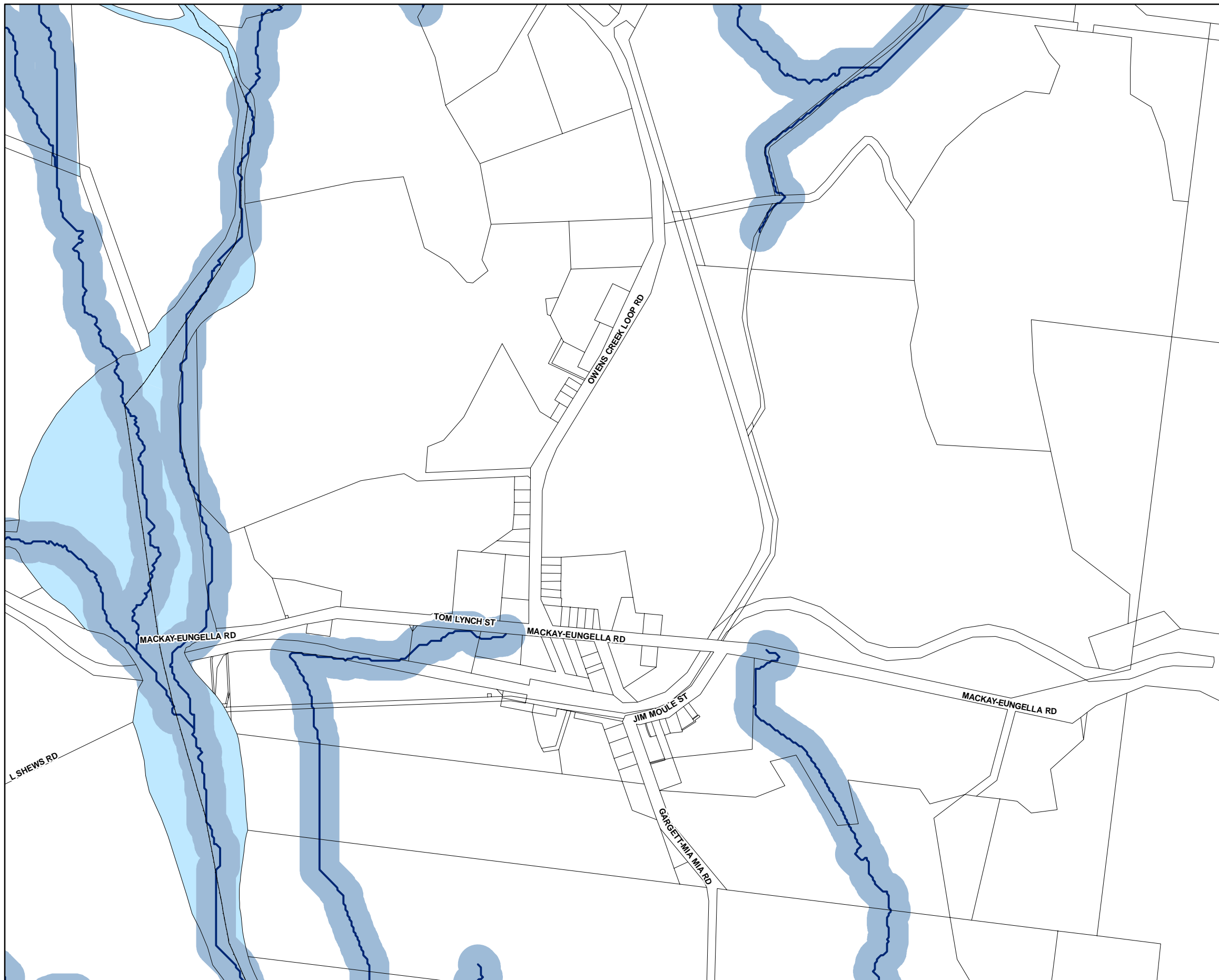
While every care is taken to ensure the accuracy of this product Mackay Regional Council makes no representations or warranties about the accuracy, reliability, completeness or suitability for any particular purpose and disclaims all responsibility and all liability (including without limitation, liability in negligence) or all expenses, losses, damages (including indirect or consequential damage) and costs you may incur as a result of this product being inaccurate or incomplete in any way or for any reason.

**Effective from 26 April 2022**





© Copyright Mackay Regional Council 2018  
Geocentric Datum of Australia 2020 (GDA2020)

Approx Scale @ A3 1:10000









### Environment

-  Waterways
-  Waterways buffer
-  Wetlands
-  Wetlands buffer

### Cadastre

-  Local Government Boundary
-  Cadastre - September 2021 (Sourced DNRME)
-  Suburb or Locality
-  Waterway or Waterbody

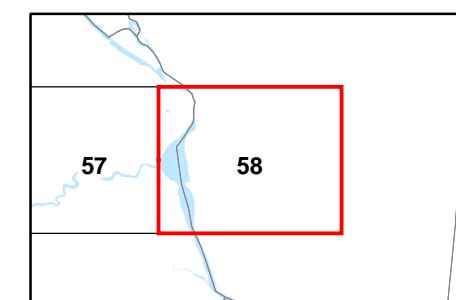
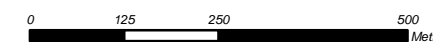
The Waterways layer was compiled by Mackay Regional Council using stream order 100k mapping supplied by the Department of Natural Resources, Mines and Energy (DNRME), LIDAR derived stream network created by Aurecon and information supplied by DNRME relating to matters of state environmental significance. The Wetlands layer reflects the SPP Biodiversity - MSES - High ecological significance wetlands layer dated 3 July 2017. This data is to be used as a guide only for planning purposes.

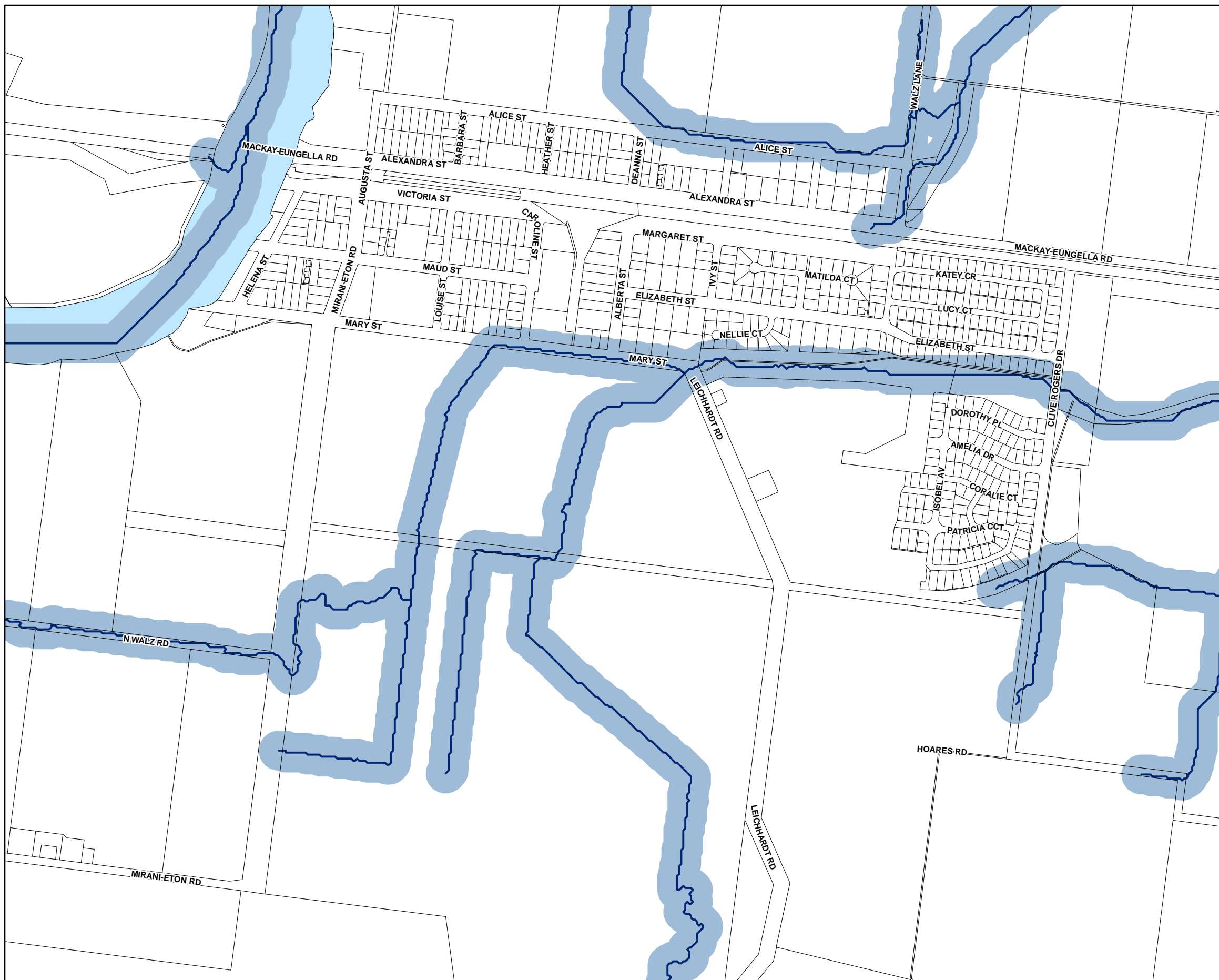
While every care is taken to ensure the accuracy of this product Mackay Regional Council makes no representations or warranties about the accuracy, reliability, completeness or suitability for any particular purpose and disclaims all responsibility and all liability (including without limitation, liability in negligence) or all expenses, losses, damages (including indirect or consequential damage) and costs you may incur as a result of this product being inaccurate or incomplete in any way or for any reason.

**Effective from 26 April 2022**





© Copyright Mackay Regional Council 2018  
Geocentric Datum of Australia 2020 (GDA2020)

Approx Scale @ A3 1:10000









### Environment

-  Waterways
-  Waterways buffer
-  Wetlands
-  Wetlands buffer

### Cadastre

-  Local Government Boundary
-  Cadastre - September 2021 (Sourced DNRME)
-  Suburb or Locality
-  Waterway or Waterbody

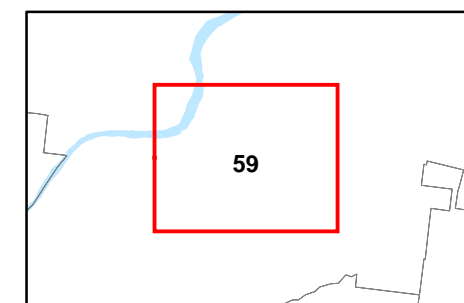
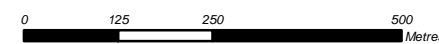
The Waterways layer was compiled by Mackay Regional Council using stream order 100k mapping supplied by the Department of Natural Resources, Mines and Energy (DNRME), LIDAR derived stream network created by Aurecon and information supplied by DNRME relating to matters of state environmental significance. The Wetlands layer reflects the SPP Biodiversity - MSES - High ecological significance wetlands layer dated 3 July 2017. This data is to be used as a guide only for planning purposes.

While every care is taken to ensure the accuracy of this product Mackay Regional Council makes no representations or warranties about the accuracy, reliability, completeness or suitability for any particular purpose and disclaims all responsibility and all liability (including without limitation, liability in negligence) or all expenses, losses, damages (including indirect or consequential damage) and costs you may incur as a result of this product being inaccurate or incomplete in any way or for any reason.

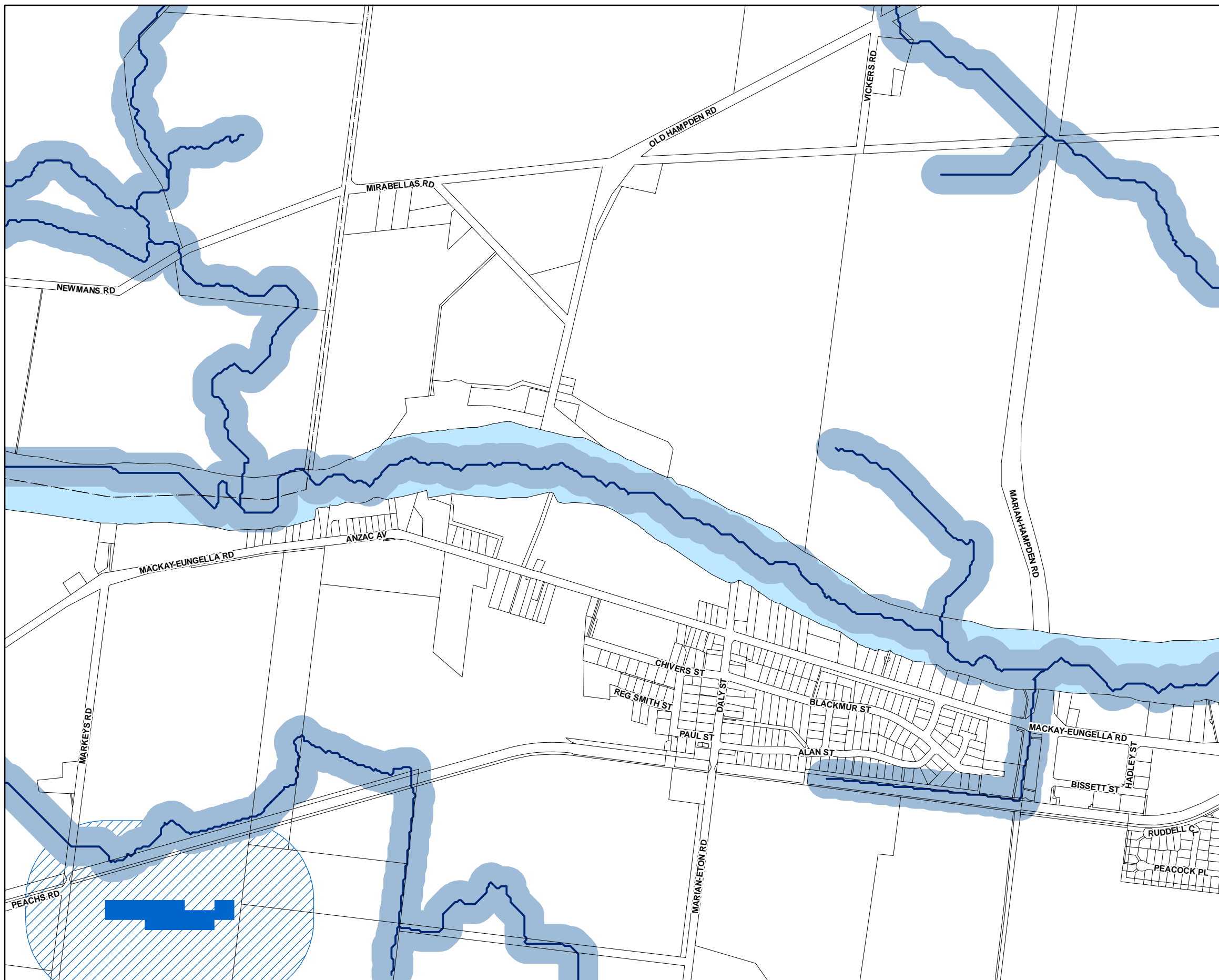
**Effective from 26 April 2022**

© Copyright Mackay Regional Council 2018  
Geocentric Datum of Australia 2020 (GDA2020)





Approx Scale @ A3 1:10000











### Environment

-  Waterways
-  Waterways buffer
-  Wetlands
-  Wetlands buffer

### Cadastre

-  Local Government Boundary
-  Cadastre - September 2021 (Sourced DNRME)
-  Suburb or Locality
-  Waterway or Waterbody

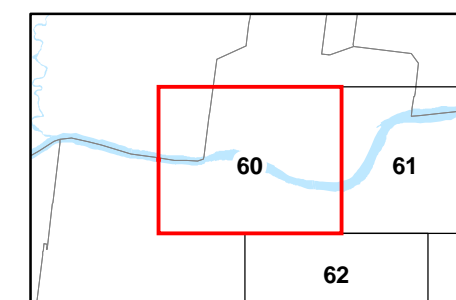
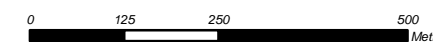
The Waterways layer was compiled by Mackay Regional Council using stream order 100k mapping supplied by the Department of Natural Resources, Mines and Energy (DNRME), LIDAR derived stream network created by Aurecon and information supplied by DNRME relating to matters of state environmental significance. The Wetlands layer reflects the SPP Biodiversity - MSES - High ecological significance wetlands layer dated 3 July 2017. This data is to be used as a guide only for planning purposes.

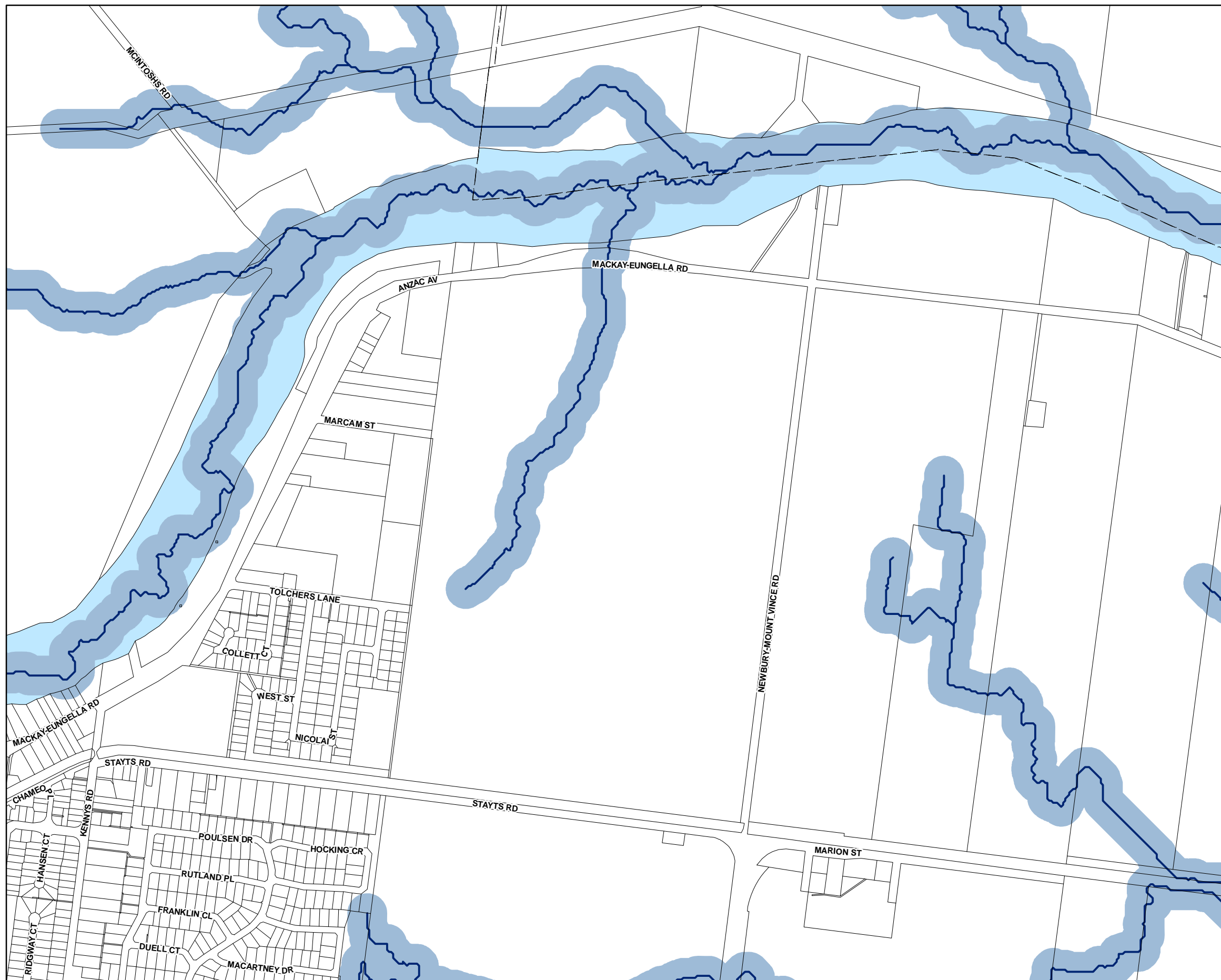
While every care is taken to ensure the accuracy of this product Mackay Regional Council makes no representations or warranties about the accuracy, reliability, completeness or suitability for any particular purpose and disclaims all responsibility and all liability (including without limitation, liability in negligence) or all expenses, losses, damages (including indirect or consequential damage) and costs you may incur as a result of this product being inaccurate or incomplete in any way or for any reason.

**Effective from 26 April 2022**





© Copyright Mackay Regional Council 2018  
Geocentric Datum of Australia 2020 (GDA2020)

Approx Scale @ A3 1:10000









### Environment

-  Waterways
-  Waterways buffer
-  Wetlands
-  Wetlands buffer

### Cadastre

-  Local Government Boundary
-  Cadastre - September 2021 (Sourced DNRME)
-  Suburb or Locality
-  Waterway or Waterbody

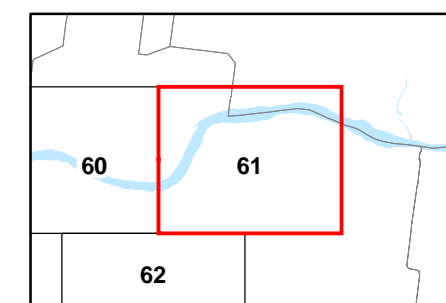
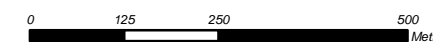
The Waterways layer was compiled by Mackay Regional Council using stream order 100k mapping supplied by the Department of Natural Resources, Mines and Energy (DNRME), LIDAR derived stream network created by Aurecon and information supplied by DNRME relating to matters of state environmental significance. The Wetlands layer reflects the SPP Biodiversity - MSES - High ecological significance wetlands layer dated 3 July 2017. This data is to be used as a guide only for planning purposes.

While every care is taken to ensure the accuracy of this product Mackay Regional Council makes no representations or warranties about the accuracy, reliability, completeness or suitability for any particular purpose and disclaims all responsibility and all liability (including without limitation, liability in negligence) or all expenses, losses, damages (including indirect or consequential damage) and costs you may incur as a result of this product being inaccurate or incomplete in any way or for any reason.

**Effective from 26 April 2022**





© Copyright Mackay Regional Council 2018  
Geocentric Datum of Australia 2020 (GDA2020)

Approx Scale @ A3 1:10000









### Environment

-  Waterways
-  Waterways buffer
-  Wetlands
-  Wetlands buffer

### Cadastre

-  Local Government Boundary
-  Cadastre - September 2021 (Sourced DNRME)
-  Suburb or Locality
-  Waterway or Waterbody

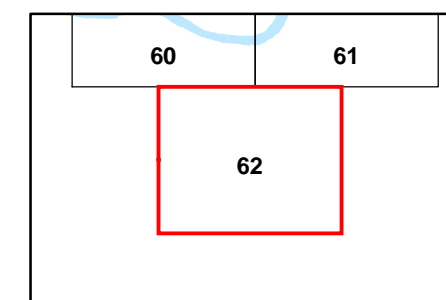
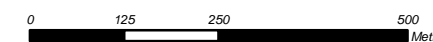
The Waterways layer was compiled by Mackay Regional Council using stream order 100k mapping supplied by the Department of Natural Resources, Mines and Energy (DNRME), LIDAR derived stream network created by Aurecon and information supplied by DNRME relating to matters of state environmental significance. The Wetlands layer reflects the SPP Biodiversity - MSES - High ecological significance wetlands layer dated 3 July 2017. This data is to be used as a guide only for planning purposes

While every care is taken to ensure the accuracy of this product Mackay Regional Council makes no representations or warranties about the accuracy, reliability, completeness or suitability for any particular purpose and disclaims all responsibility and all liability (including without limitation, liability in negligence) or all expenses, losses, damages (including indirect or consequential damage) and costs you may incur as a result of this product being inaccurate or incomplete in any way or for any reason.

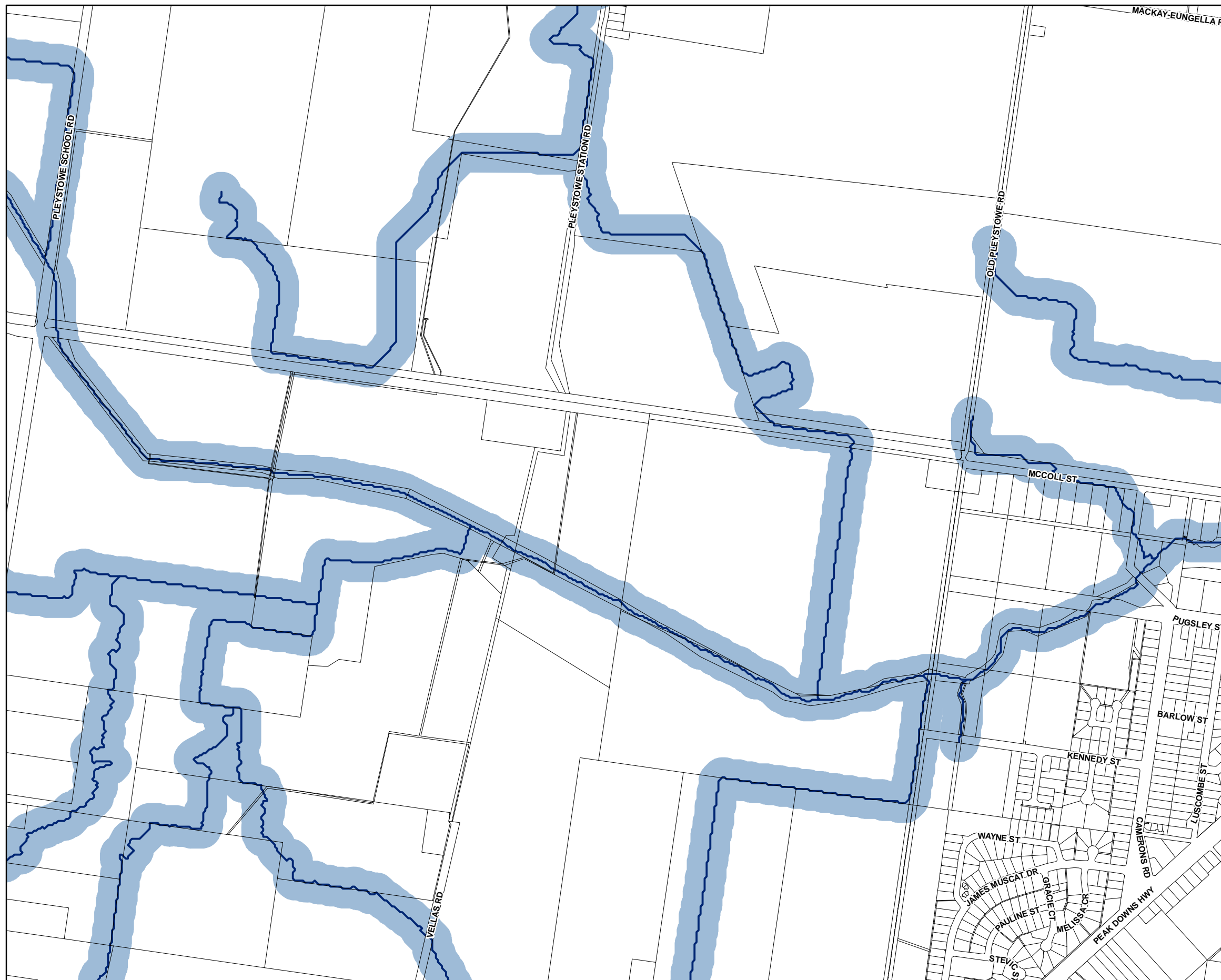
**Effective from 26 April 2022**

© Copyright Mackay Regional Council 2018  
Geocentric Datum of Australia 2020 (GDA2020)





Approx Scale @ A3 1:10000











### Environment

-  Waterways
-  Waterways buffer
-  Wetlands
-  Wetlands buffer

### Cadastre

-  Local Government Boundary
-  Cadastre - September 2021 (Sourced DNRME)
-  Suburb or Locality
-  Waterway or Waterbody

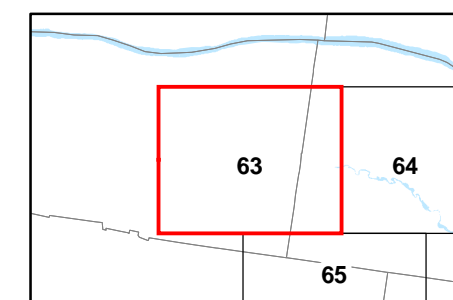
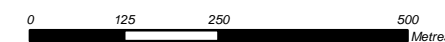
The Waterways layer was compiled by Mackay Regional Council using stream order 100k mapping supplied by the Department of Natural Resources, Mines and Energy (DNRME), LIDAR derived stream network created by Aurecon and information supplied by DNRME relating to matters of state environmental significance. The Wetlands layer reflects the SPP Biodiversity - MSES - High ecological significance wetlands layer dated 3 July 2017. This data is to be used as a guide only for planning purposes.

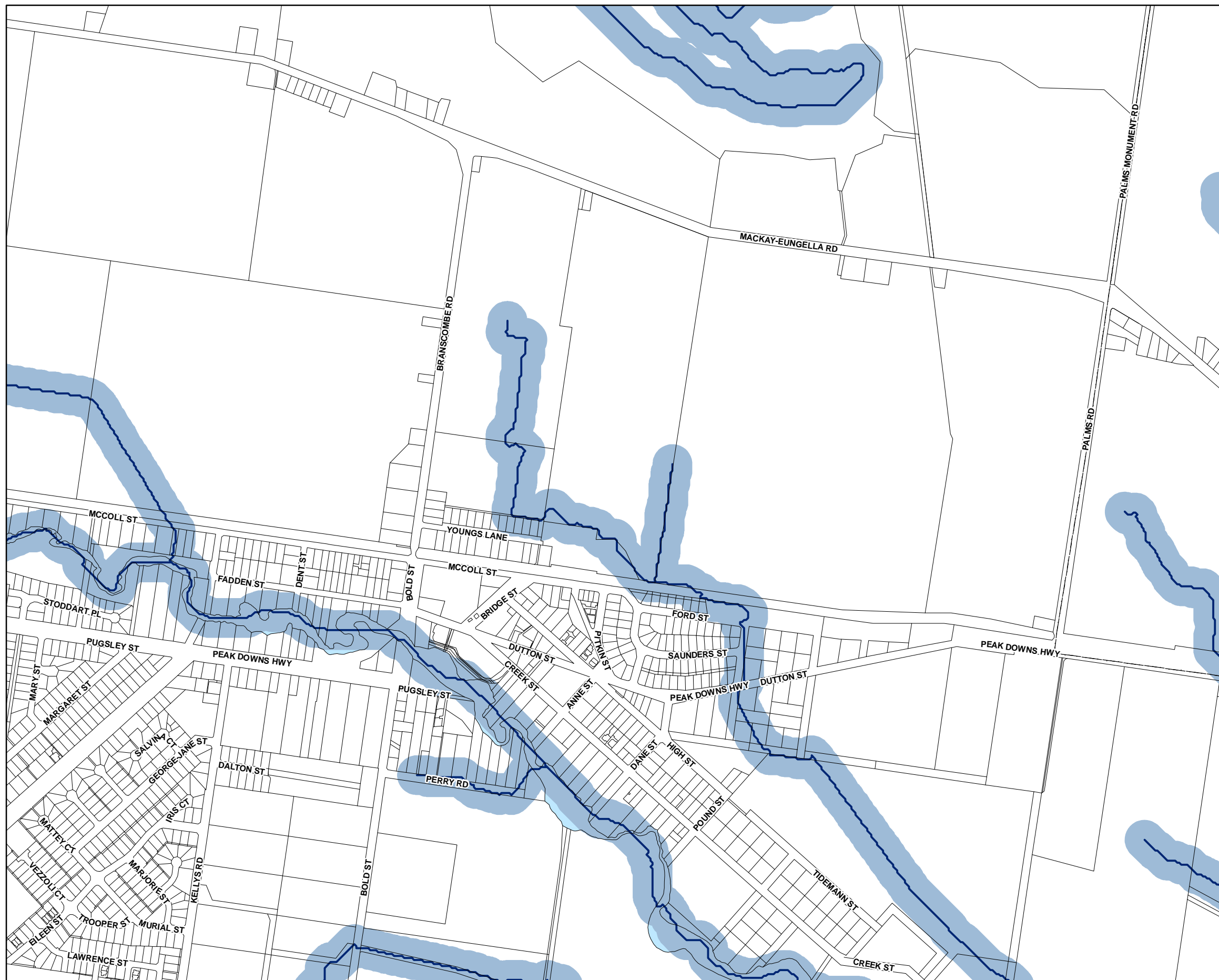
While every care is taken to ensure the accuracy of this product Mackay Regional Council makes no representations or warranties about the accuracy, reliability, completeness or suitability for any particular purpose and disclaims all responsibility and all liability (including without limitation, liability in negligence) or all expenses, losses, damages (including indirect or consequential damage) and costs you may incur as a result of this product being inaccurate or incomplete in any way or for any reason.

**Effective from 26 April 2022**





© Copyright Mackay Regional Council 2018  
Geocentric Datum of Australia 2020 (GDA2020)

Approx Scale @ A3 1:10000









### Environment

-  Waterways
-  Waterways buffer
-  Wetlands
-  Wetlands buffer

### Cadastre

-  Local Government Boundary
-  Cadastre - September 2021 (Sourced DNRME)
-  Suburb or Locality
-  Waterway or Waterbody

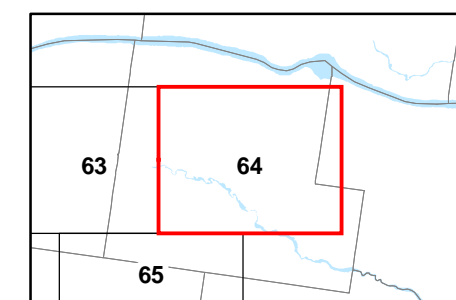
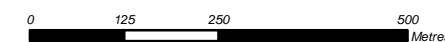
The Waterways layer was compiled by Mackay Regional Council using stream order 100k mapping supplied by the Department of Natural Resources, Mines and Energy (DNRME), LIDAR derived stream network created by Aurecon and information supplied by DNRME relating to matters of state environmental significance. The Wetlands layer reflects the SPP Biodiversity - MSES - High ecological significance wetlands layer dated 3 July 2017. This data is to be used as a guide only for planning purposes.

While every care is taken to ensure the accuracy of this product Mackay Regional Council makes no representations or warranties about the accuracy, reliability, completeness or suitability for any particular purpose and disclaims all responsibility and all liability (including without limitation, liability in negligence) or all expenses, losses, damages (including indirect or consequential damage) and costs you may incur as a result of this product being inaccurate or incomplete in any way or for any reason.

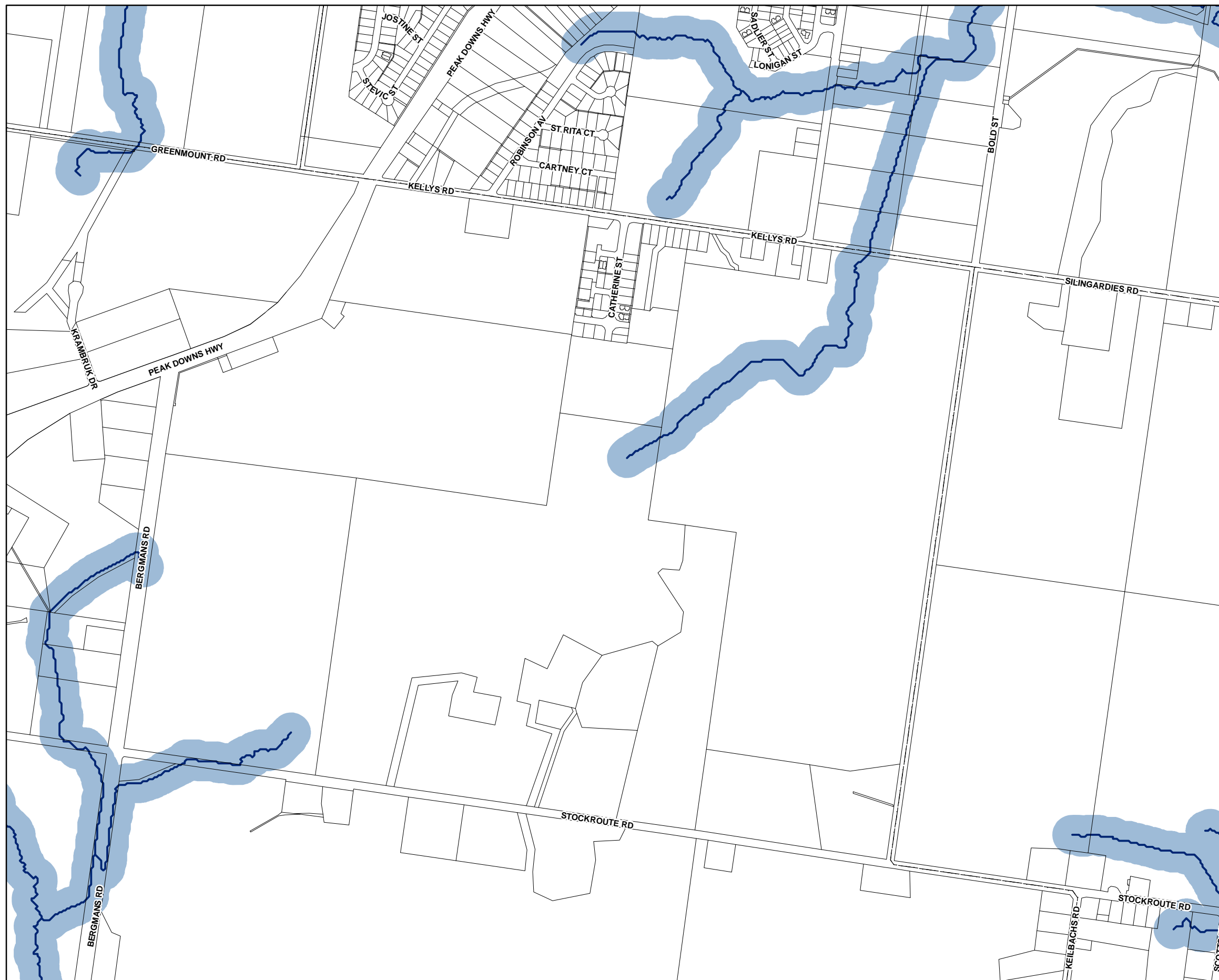
**Effective from 26 April 2022**

© Copyright Mackay Regional Council 2018  
Geocentric Datum of Australia 2020 (GDA2020)





Approx Scale @ A3 1:10000







**Waterways and Wetlands - BD - WW - 64**



### Environment

-  Waterways
-  Waterways buffer
-  Wetlands
-  Wetlands buffer

### Cadastre

-  Local Government Boundary
-  Cadastre - September 2021 (Sourced DNRME)
-  Suburb or Locality
-  Waterway or Waterbody

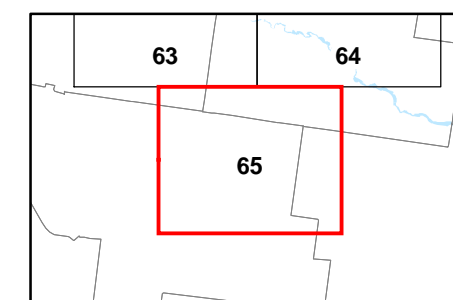
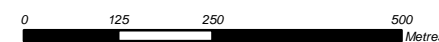
The Waterways layer was compiled by Mackay Regional Council using stream order 100k mapping supplied by the Department of Natural Resources, Mines and Energy (DNRME), LIDAR derived stream network created by Aurecon and information supplied by DNRME relating to matters of state environmental significance. The Wetlands layer reflects the SPP Biodiversity - MSES - High ecological significance wetlands layer dated 3 July 2017. This data is to be used as a guide only for planning purposes.

While every care is taken to ensure the accuracy of this product Mackay Regional Council makes no representations or warranties about the accuracy, reliability, completeness or suitability for any particular purpose and disclaims all responsibility and all liability (including without limitation, liability in negligence) or all expenses, losses, damages (including indirect or consequential damage) and costs you may incur as a result of this product being inaccurate or incomplete in any way or for any reason.

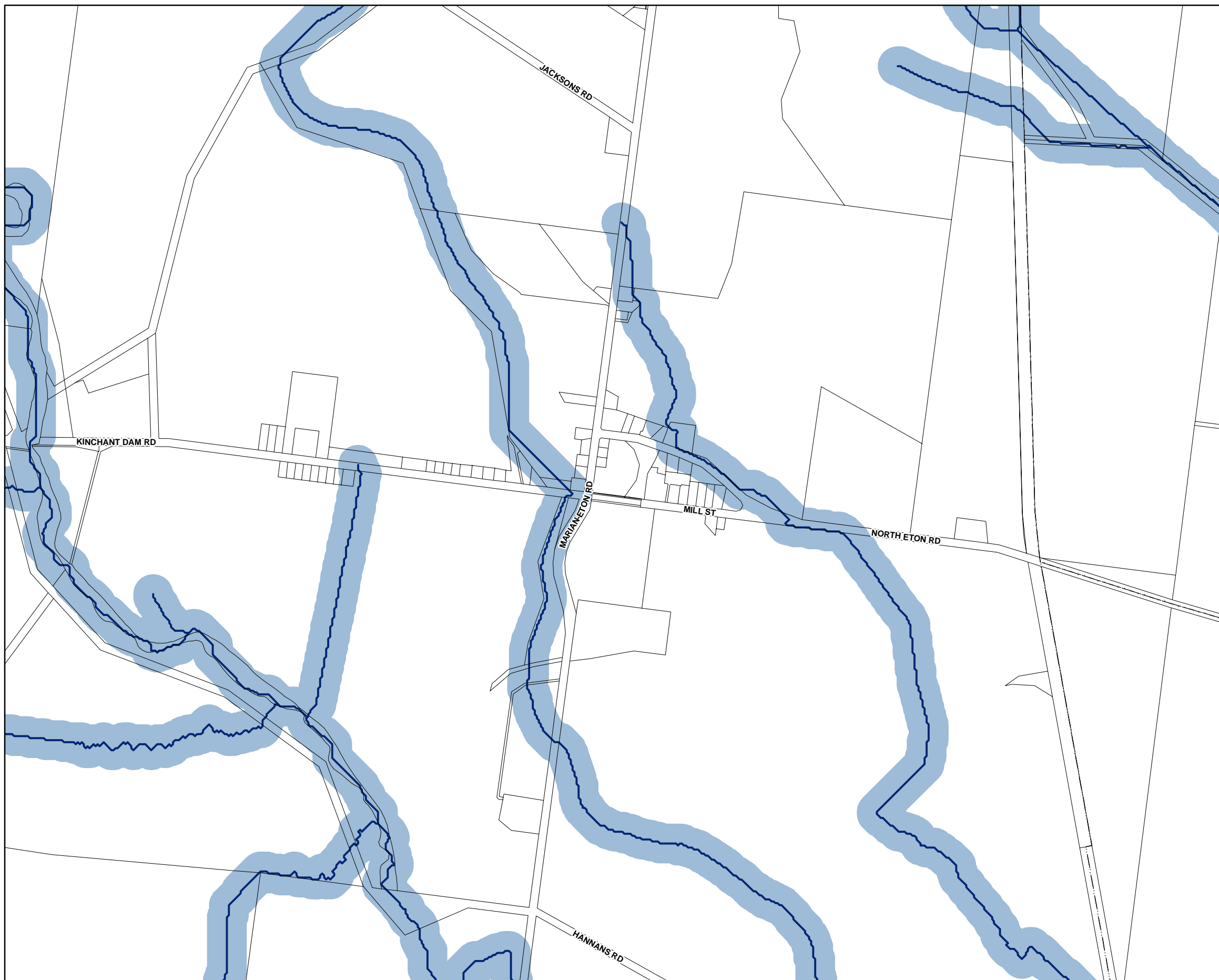
**Effective from 26 April 2022**

© Copyright Mackay Regional Council 2018  
Geocentric Datum of Australia 2020 (GDA2020)





Approx Scale @ A3 1:10000











### Environment

-  Waterways
-  Waterways buffer
-  Wetlands
-  Wetlands buffer

### Cadastre

-  Local Government Boundary
-  Cadastre - September 2021 (Sourced DNRME)
-  Suburb or Locality
-  Waterway or Waterbody

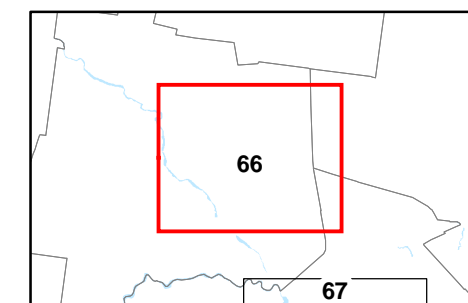
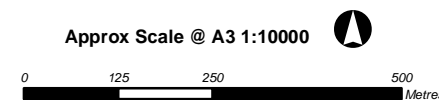
The Waterways layer was compiled by Mackay Regional Council using stream order 100k mapping supplied by the Department of Natural Resources, Mines and Energy (DNRME), LIDAR derived stream network created by Aurecon and information supplied by DNRME relating to matters of state environmental significance. The Wetlands layer reflects the SPP Biodiversity - MSES - High ecological significance wetlands layer dated 3 July 2017. This data is to be used as a guide only for planning purposes.

While every care is taken to ensure the accuracy of this product Mackay Regional Council makes no representations or warranties about the accuracy, reliability, completeness or suitability for any particular purpose and disclaims all responsibility and all liability (including without limitation, liability in negligence) or all expenses, losses, damages (including indirect or consequential damage) and costs you may incur as a result of this product being inaccurate or incomplete in any way or for any reason.

**Effective from 26 April 2022**





© Copyright Mackay Regional Council 2018  
Geocentric Datum of Australia 2020 (GDA2020)

Approx Scale @ A3 1:10000









### Environment

-  Waterways
-  Waterways buffer
-  Wetlands
-  Wetlands buffer

### Cadastral

-  Local Government Boundary
-  Cadastre - September 2021 (Sourced DNRME)
-  Suburb or Locality
-  Waterway or Waterbody

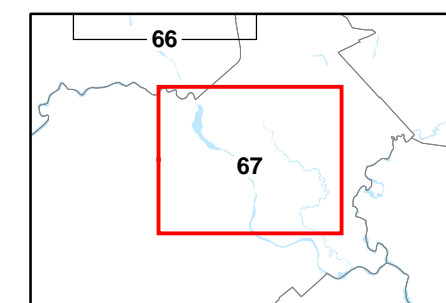
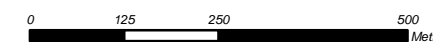
The Waterways layer was compiled by Mackay Regional Council using stream order 100k mapping supplied by the Department of Natural Resources, Mines and Energy (DNRME), LIDAR derived stream network created by Aurecon and information supplied by DNRME relating to matters of state environmental significance. The Wetlands layer reflects the SPP Biodiversity - MSES - High ecological significance wetlands layer dated 3 July 2017. This data is to be used as a guide only for planning purposes.

While every care is taken to ensure the accuracy of this product Mackay Regional Council makes no representations or warranties about the accuracy, reliability, completeness or suitability for any particular purpose and disclaims all responsibility and all liability (including without limitation, liability in negligence) or all expenses, losses, damages (including indirect or consequential damage) and costs you may incur as a result of this product being inaccurate or incomplete in any way or for any reason.

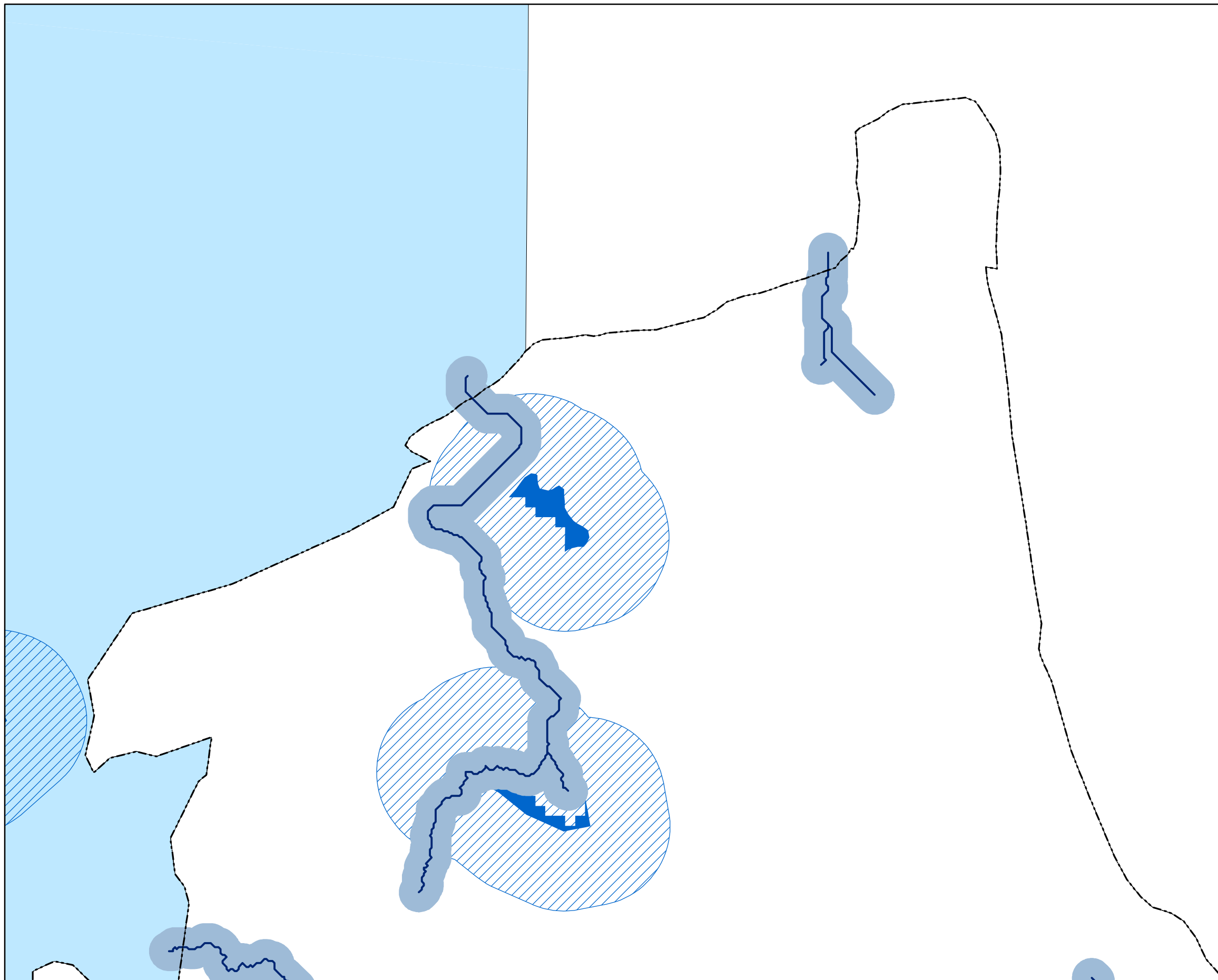
**Effective from 26 April 2022**

© Copyright Mackay Regional Council 2018  
Geocentric Datum of Australia 2020 (GDA2020)





Approx Scale @ A3 1:10000







**Waterways and Wetlands - BD - WW - 67**



### Environment

-  Waterways
-  Waterways buffer
-  Wetlands
-  Wetlands buffer

### Cadastre

-  Local Government Boundary
-  Cadastre - September 2021 (Sourced DNRME)
-  Suburb or Locality
-  Waterway or Waterbody

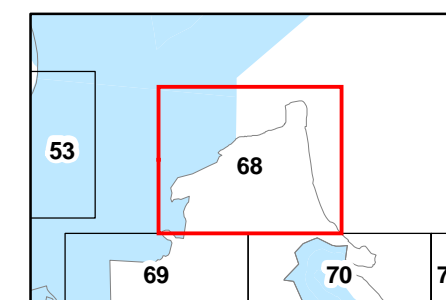
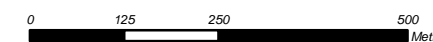
The Waterways layer was compiled by Mackay Regional Council using stream order 100k mapping supplied by the Department of Natural Resources, Mines and Energy (DNRME), LIDAR derived stream network created by Aurecon and information supplied by DNRME relating to matters of state environmental significance. The Wetlands layer reflects the SPP Biodiversity - MSES - High ecological significance wetlands layer dated 3 July 2017. This data is to be used as a guide only for planning purposes.

While every care is taken to ensure the accuracy of this product Mackay Regional Council makes no representations or warranties about the accuracy, reliability, completeness or suitability for any particular purpose and disclaims all responsibility and all liability (including without limitation, liability in negligence) or all expenses, losses, damages (including indirect or consequential damage) and costs you may incur as a result of this product being inaccurate or incomplete in any way or for any reason.

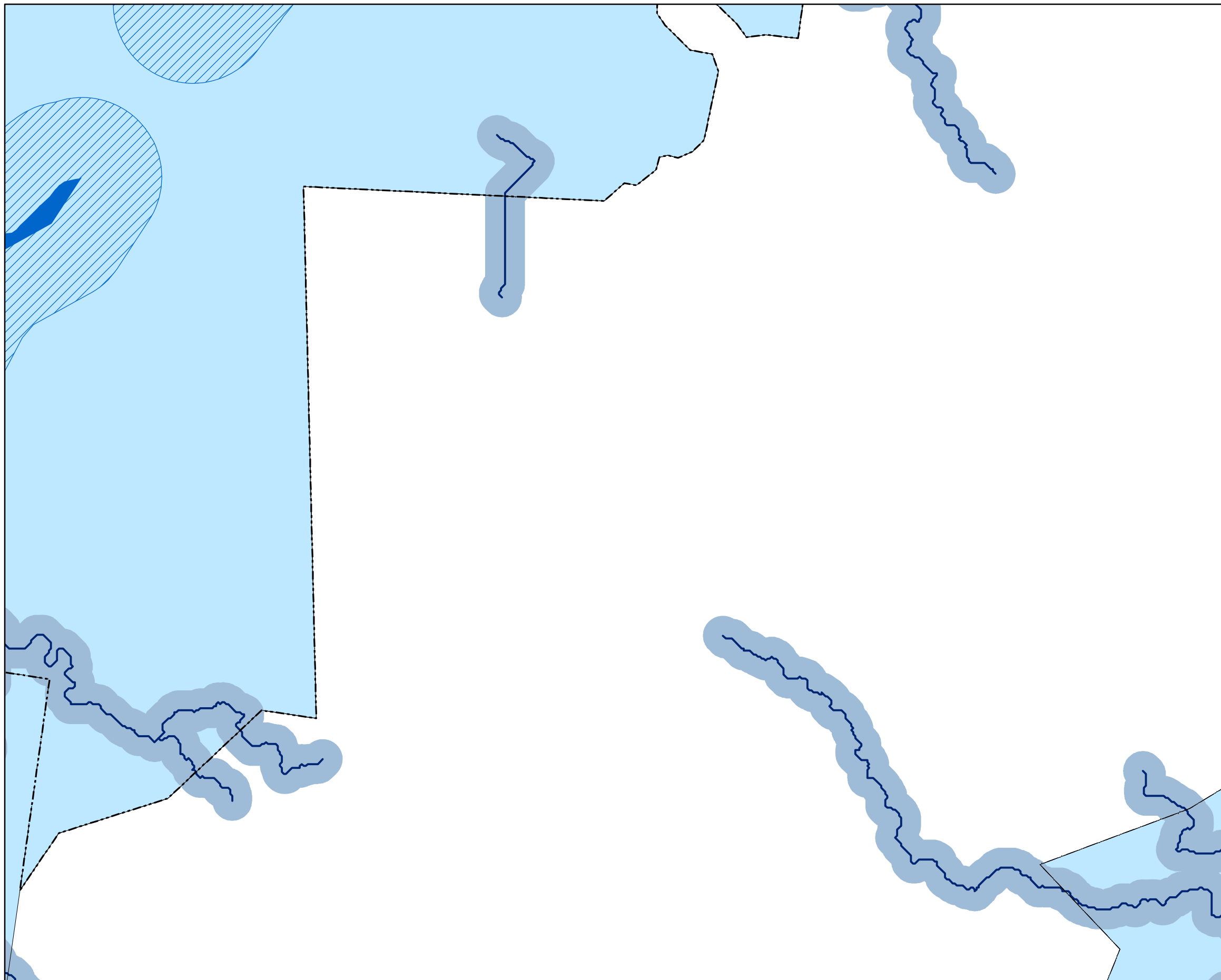
**Effective from 26 April 2022**

© Copyright Mackay Regional Council 2018  
Geocentric Datum of Australia 2020 (GDA2020)





Approx Scale @ A3 1:10000











### Environment

-  Waterways
-  Waterways buffer
-  Wetlands
-  Wetlands buffer

### Cadastrre

-  Local Government Boundary
-  Cadastre - September 2021 (Sourced DNRME)
-  Suburb or Locality
-  Waterway or Waterbody

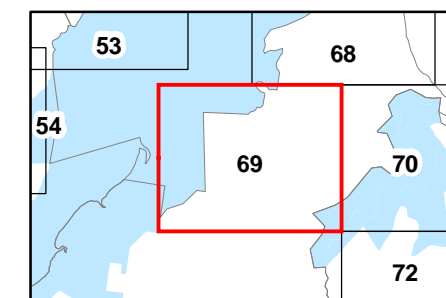
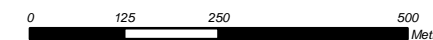
The Waterways layer was compiled by Mackay Regional Council using stream order 100k mapping supplied by the Department of Natural Resources, Mines and Energy (DNRME), LIDAR derived stream network created by Aurecon and information supplied by DNRME relating to matters of state environmental significance. The Wetlands layer reflects the SPP Biodiversity - MSES - High ecological significance wetlands layer dated 3 July 2017. This data is to be used as a guide only for planning purposes

While every care is taken to ensure the accuracy of this product Mackay Regional Council makes no representations or warranties about the accuracy, reliability, completeness or suitability for any particular purpose and disclaims all responsibility and all liability (including without limitation, liability in negligence) or all expenses, losses, damages (including indirect or consequential damage) and costs you may incur as a result of this product being inaccurate or incomplete in any way or for any reason.

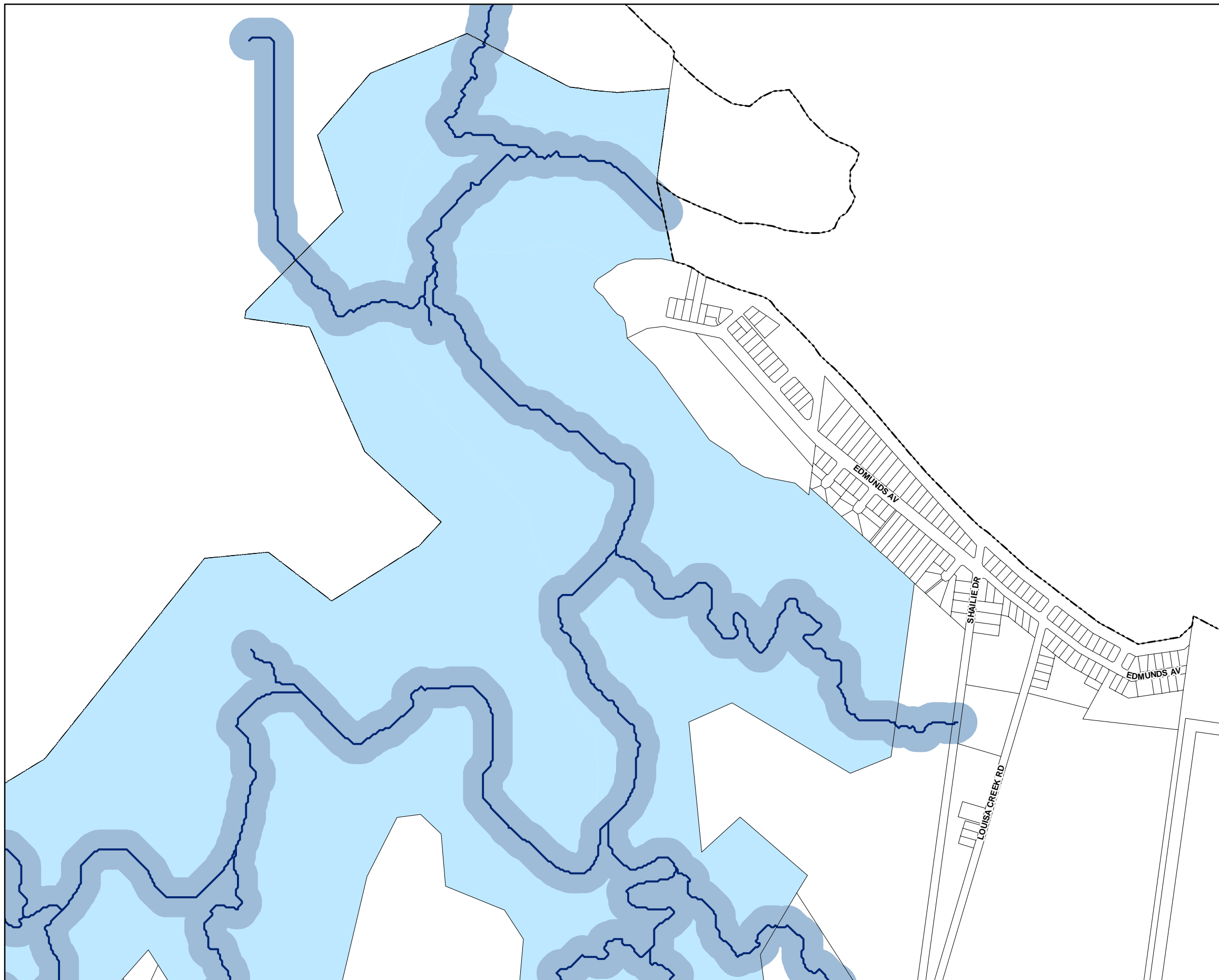
**Effective from 26 April 2022**

© Copyright Mackay Regional Council 2018  
Geocentric Datum of Australia 2020 (GDA2020)





Approx Scale @ A3 1:10000







**Waterways and Wetlands - BD - WW - 69**



### Environment

-  Waterways
-  Waterways buffer
-  Wetlands
-  Wetlands buffer

### Cadastre

-  Local Government Boundary
-  Cadastre - September 2021 (Sourced DNRME)
-  Suburb or Locality
-  Waterway or Waterbody

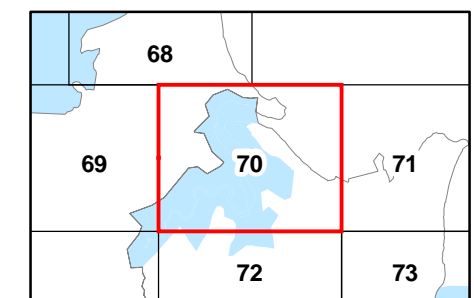
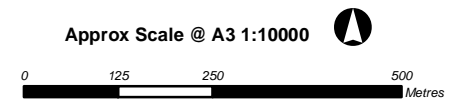
The Waterways layer was compiled by Mackay Regional Council using stream order 100k mapping supplied by the Department of Natural Resources, Mines and Energy (DNRME), LIDAR derived stream network created by Aurecon and information supplied by DNRME relating to matters of state environmental significance. The Wetlands layer reflects the SPP Biodiversity - MSES - High ecological significance wetlands layer dated 3 July 2017. This data is to be used as a guide only for planning purposes.

While every care is taken to ensure the accuracy of this product Mackay Regional Council makes no representations or warranties about the accuracy, reliability, completeness or suitability for any particular purpose and disclaims all responsibility and all liability (including without limitation, liability in negligence) or all expenses, losses, damages (including indirect or consequential damage) and costs you may incur as a result of this product being inaccurate or incomplete in any way or for any reason.

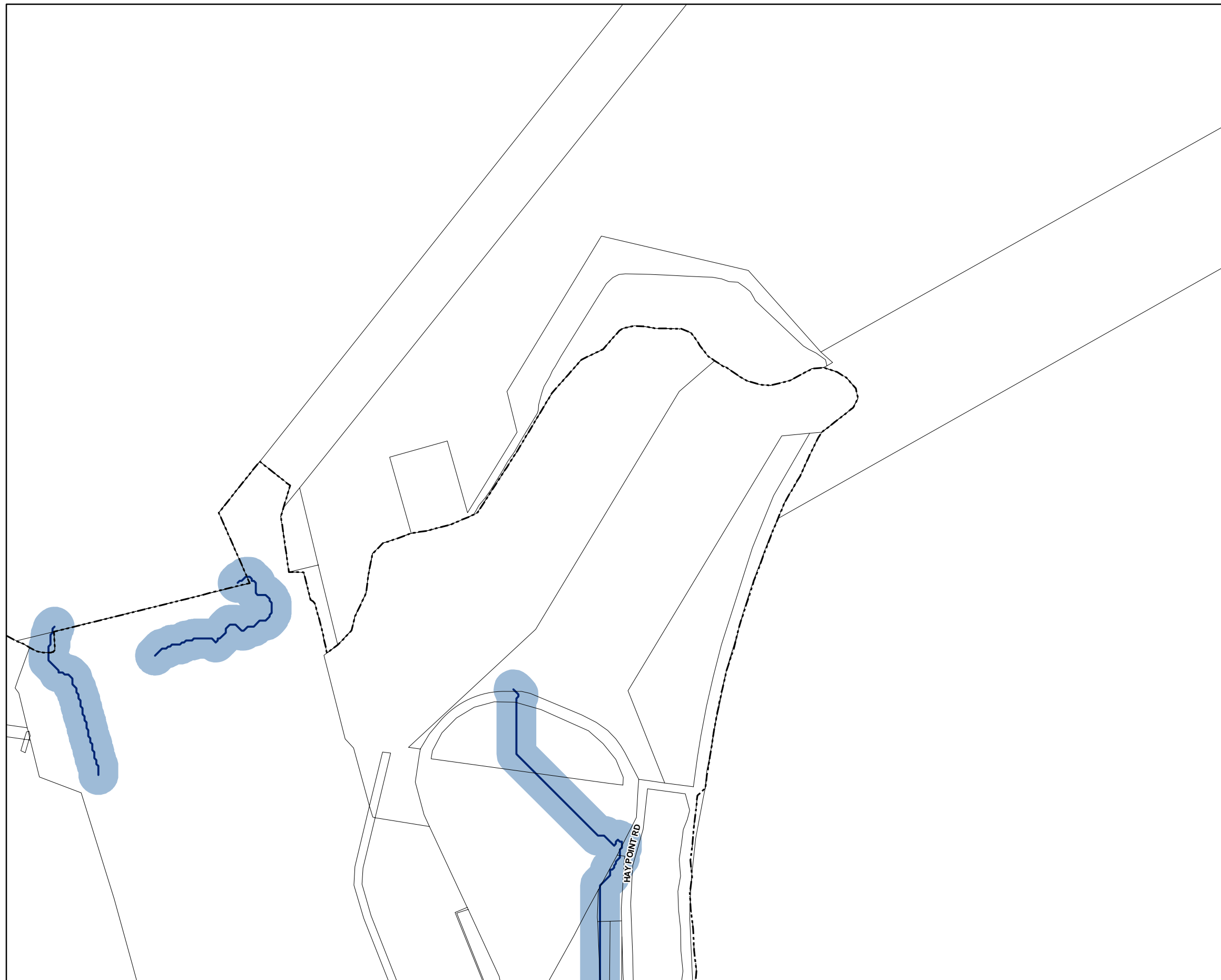
**Effective from 26 April 2022**

© Copyright Mackay Regional Council 2018  
Geocentric Datum of Australia 2020 (GDA2020)





Approx Scale @ A3 1:10000







**Waterways and Wetlands - BD - WW - 70**



### Environment

-  Waterways
-  Waterways buffer
-  Wetlands
-  Wetlands buffer

### Cadastral

-  Local Government Boundary
-  Cadastral - September 2021 (Sourced DNRME)
-  Suburb or Locality
-  Waterway or Waterbody

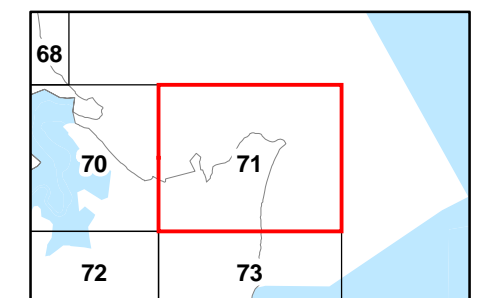

The Waterways layer was compiled by Mackay Regional Council using stream order 100k mapping supplied by the Department of Natural Resources, Mines and Energy (DNRME), LIDAR derived stream network created by Aurecon and information supplied by DNRME relating to matters of state environmental significance. The Wetlands layer reflects the SPP Biodiversity - MSES - High ecological significance wetlands layer dated 3 July 2017. This data is to be used as a guide only for planning purposes

While every care is taken to ensure the accuracy of this product Mackay Regional Council makes no representations or warranties about the accuracy, reliability, completeness or suitability for any particular purpose and disclaims all responsibility and all liability (including without limitation, liability in negligence) or all expenses, losses, damages (including indirect or consequential damage) and costs you may incur as a result of this product being inaccurate or incomplete in any way or for any reason.

**Effective from 26 April 2022**

© Copyright Mackay Regional Council 2018  
Geocentric Datum of Australia 2020 (GDA2020)

Approx Scale @ A3 1:10000







**Waterways and Wetlands - BD - WW - 71**









### Environment

-  Waterways
-  Waterways buffer
-  Wetlands
-  Wetlands buffer

### Cadastre

-  Local Government Boundary
-  Cadastre - September 2021 (Sourced DNRME)
-  Suburb or Locality
-  Waterway or Waterbody

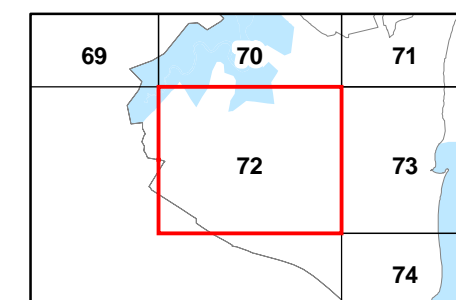
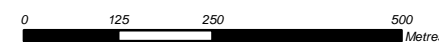
The Waterways layer was compiled by Mackay Regional Council using stream order 100k mapping supplied by the Department of Natural Resources, Mines and Energy (DNRME), LIDAR derived stream network created by Aurecon and information supplied by DNRME relating to matters of state environmental significance. The Wetlands layer reflects the SPP Biodiversity - MSES - High ecological significance wetlands layer dated 3 July 2017. This data is to be used as a guide only for planning purposes.

While every care is taken to ensure the accuracy of this product Mackay Regional Council makes no representations or warranties about the accuracy, reliability, completeness or suitability for any particular purpose and disclaims all responsibility and all liability (including without limitation, liability in negligence) or all expenses, losses, damages (including indirect or consequential damage) and costs you may incur as a result of this product being inaccurate or incomplete in any way or for any reason.

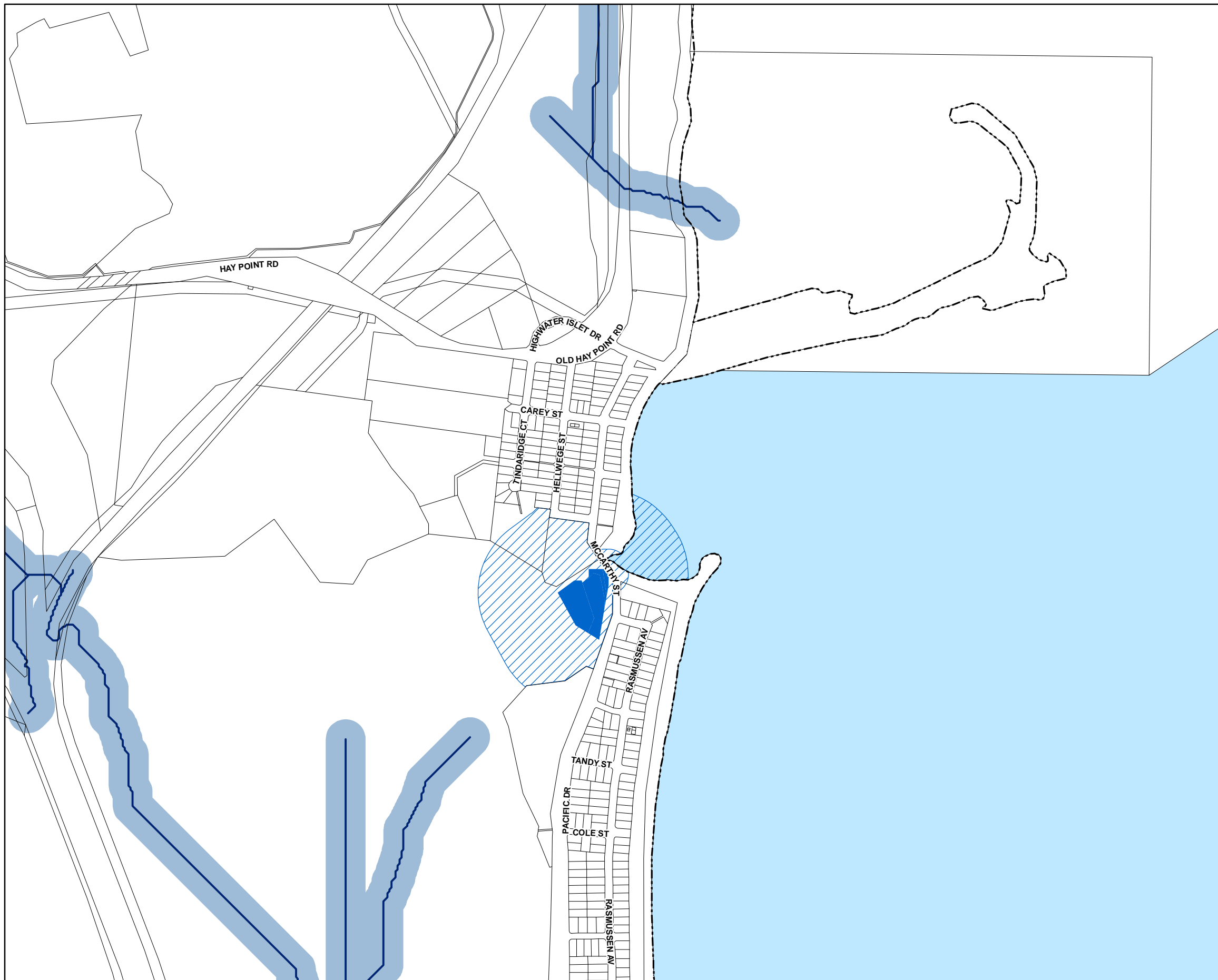
**Effective from 26 April 2022**

© Copyright Mackay Regional Council 2018  
Geocentric Datum of Australia 2020 (GDA2020)





Approx Scale @ A3 1:10000







**Waterways and Wetlands - BD - WW - 72**



### Environment

-  Waterways
-  Waterways buffer
-  Wetlands
-  Wetlands buffer

### Cadastre

-  Local Government Boundary
-  Cadastre - September 2021 (Sourced DNRME)
-  Suburb or Locality
-  Waterway or Waterbody

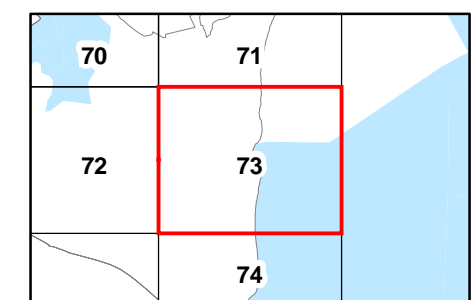
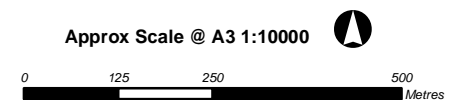
The Waterways layer was compiled by Mackay Regional Council using stream order 100k mapping supplied by the Department of Natural Resources, Mines and Energy (DNRME), LIDAR derived stream network created by Aurecon and information supplied by DNRME relating to matters of state environmental significance. The Wetlands layer reflects the SPP Biodiversity - MSES - High ecological significance wetlands layer dated 3 July 2017. This data is to be used as a guide only for planning purposes.

While every care is taken to ensure the accuracy of this product Mackay Regional Council makes no representations or warranties about the accuracy, reliability, completeness or suitability for any particular purpose and disclaims all responsibility and all liability (including without limitation, liability in negligence) or all expenses, losses, damages (including indirect or consequential damage) and costs you may incur as a result of this product being inaccurate or incomplete in any way or for any reason.

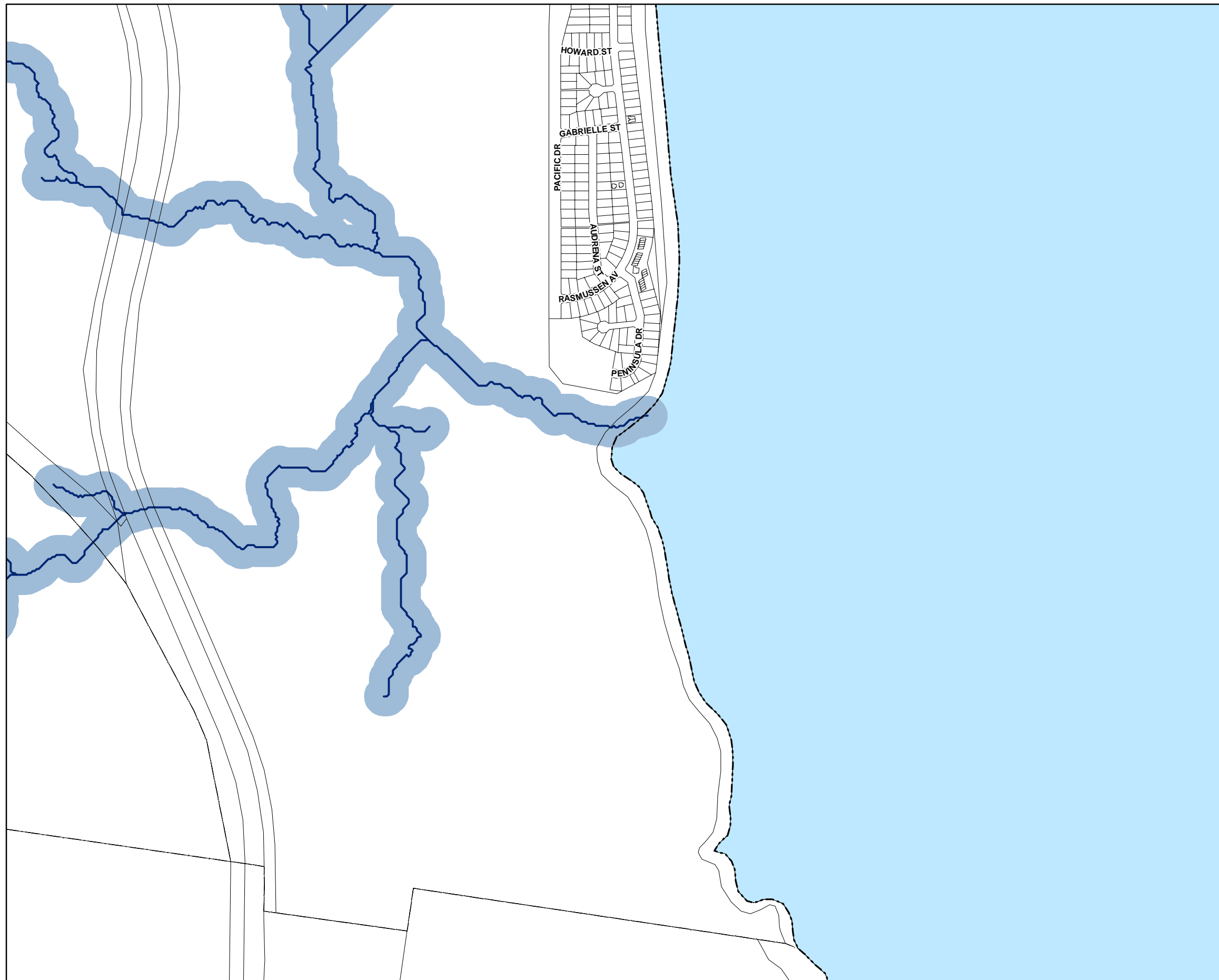
**Effective from 26 April 2022**

© Copyright Mackay Regional Council 2018  
Geocentric Datum of Australia 2020 (GDA2020)





Approx Scale @ A3 1:10000







**Waterways and Wetlands - BD - WW - 73**



### Environment

-  Waterways
-  Waterways buffer
-  Wetlands
-  Wetlands buffer

### Cadastre

-  Local Government Boundary
-  Cadastre - September 2021 (Sourced DNRME)
-  Suburb or Locality
-  Waterway or Waterbody

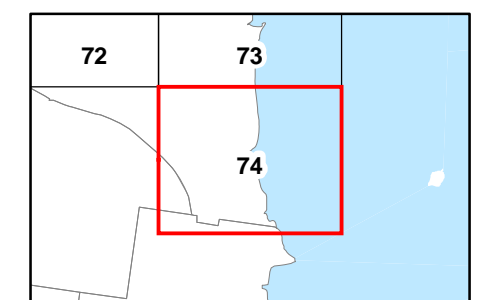
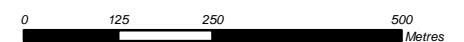
The Waterways layer was compiled by Mackay Regional Council using stream order 100k mapping supplied by the Department of Natural Resources, Mines and Energy (DNRME), LIDAR derived stream network created by Aurecon and information supplied by DNRME relating to matters of state environmental significance. The Wetlands layer reflects the SPP Biodiversity - MSES - High ecological significance wetlands layer dated 3 July 2017. This data is to be used as a guide only for planning purposes

While every care is taken to ensure the accuracy of this product Mackay Regional Council makes no representations or warranties about the accuracy, reliability, completeness or suitability for any particular purpose and disclaims all responsibility and all liability (including without limitation, liability in negligence) or all expenses, losses, damages (including indirect or consequential damage) and costs you may incur as a result of this product being inaccurate or incomplete in any way or for any reason.

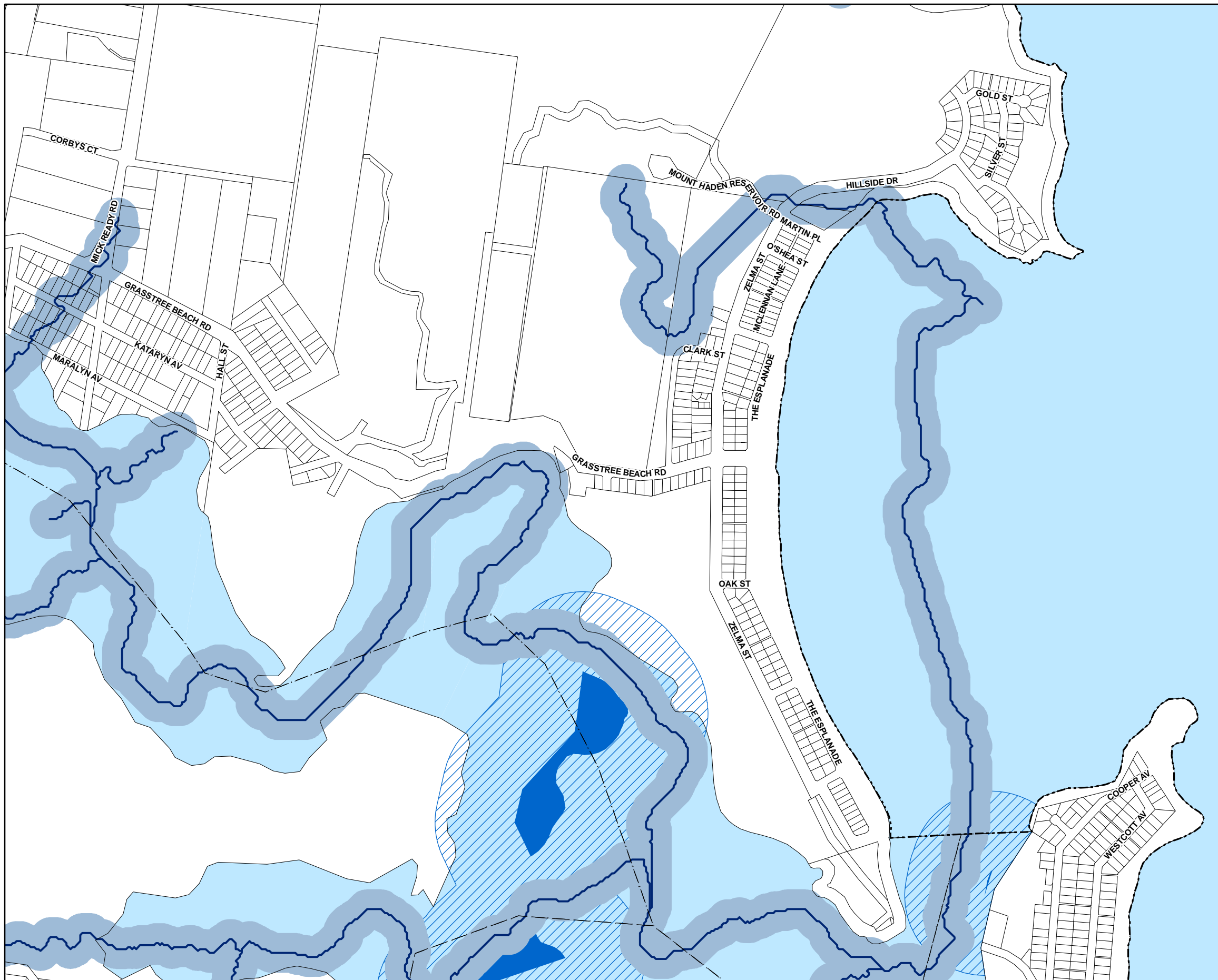
**Effective from 26 April 2022**

© Copyright Mackay Regional Council 2018  
Geocentric Datum of Australia 2020 (GDA2020)





Approx Scale @ A3 1:10000











### Environment

-  Waterways
-  Waterways buffer
-  Wetlands
-  Wetlands buffer

### Cadastre

-  Local Government Boundary
-  Cadastre - September 2021 (Sourced DNRME)
-  Suburb or Locality
-  Waterway or Waterbody

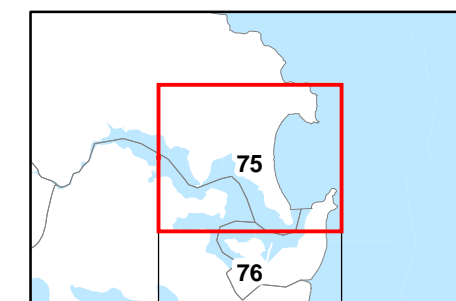
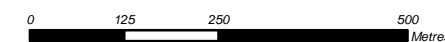
The Waterways layer was compiled by Mackay Regional Council using stream order 100k mapping supplied by the Department of Natural Resources, Mines and Energy (DNRME), LIDAR derived stream network created by Aurecon and information supplied by DNRME relating to matters of state environmental significance. The Wetlands layer reflects the SPP Biodiversity - MSES - High ecological significance wetlands layer dated 3 July 2017. This data is to be used as a guide only for planning purposes.

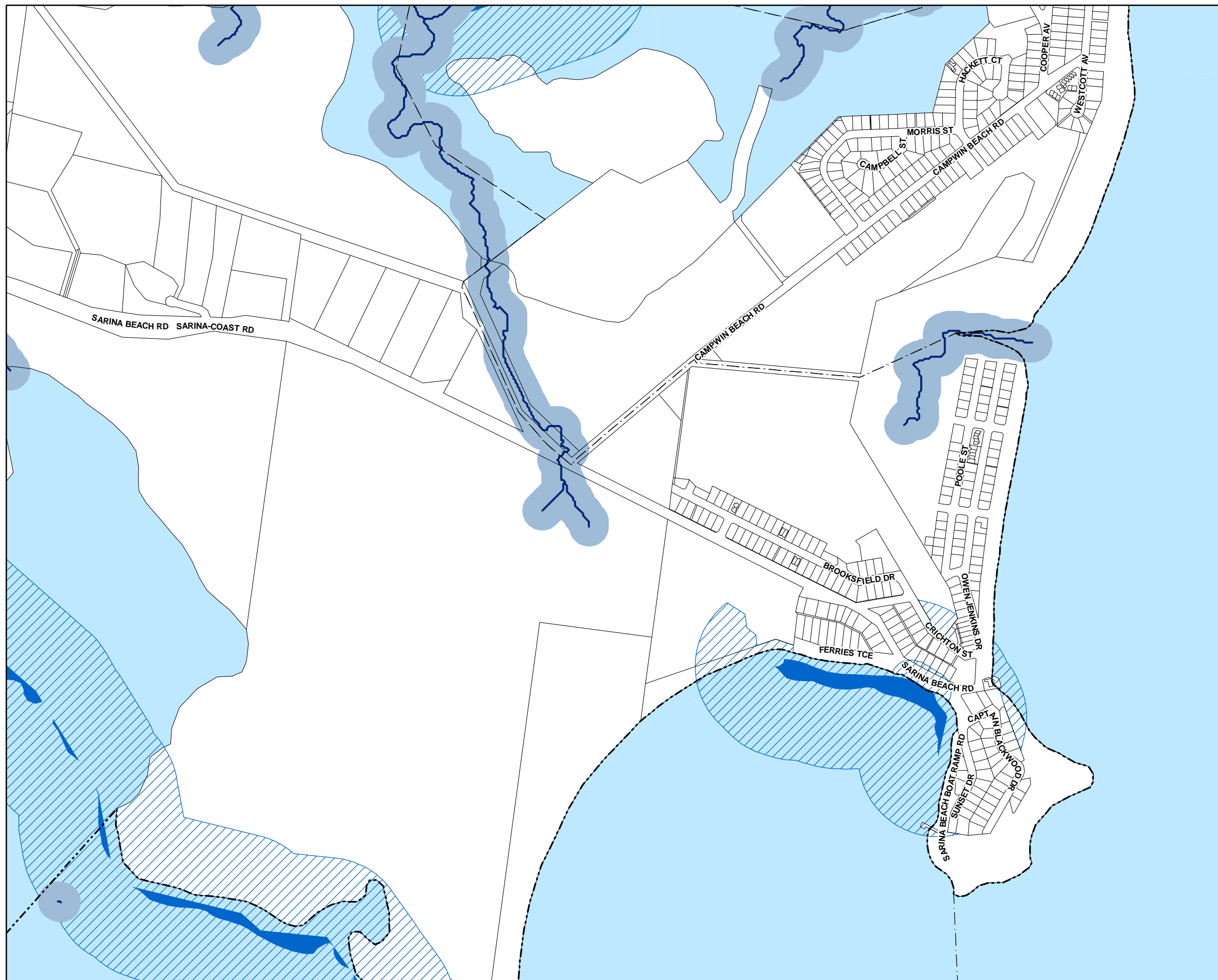
While every care is taken to ensure the accuracy of this product Mackay Regional Council makes no representations or warranties about the accuracy, reliability, completeness or suitability for any particular purpose and disclaims all responsibility and all liability (including without limitation, liability in negligence) or all expenses, losses, damages (including indirect or consequential damage) and costs you may incur as a result of this product being inaccurate or incomplete in any way or for any reason.

**Effective from 26 April 2022**

© Copyright Mackay Regional Council 2018  
Geocentric Datum of Australia 2020 (GDA2020)

Approx Scale @ A3 1:10000





### Environment

- Waterways
- Waterways buffer
- Wetlands
- Wetlands buffer

### Cadastral

- Local Government Boundary
- Cadastre - September 2021 (Sourced DNRME)
- Suburb or Locality
- Waterway or Waterbody

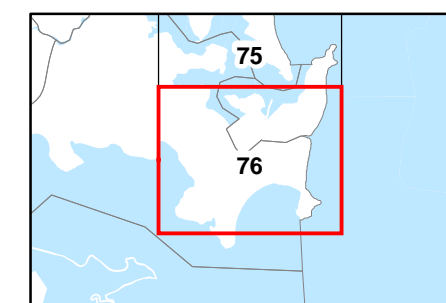
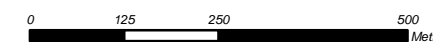
The Waterways layer was compiled by Mackay Regional Council using stream order 100k mapping supplied by the Department of Natural Resources, Mines and Energy (DNRME), LIDAR derived stream network created by Aurecon and information supplied by DNRME relating to matters of state environmental significance. The Wetlands layer reflects the SPP Biodiversity - MSES - High ecological significance wetlands layer dated 3 July 2017. This data is to be used as a guide only for planning purposes.

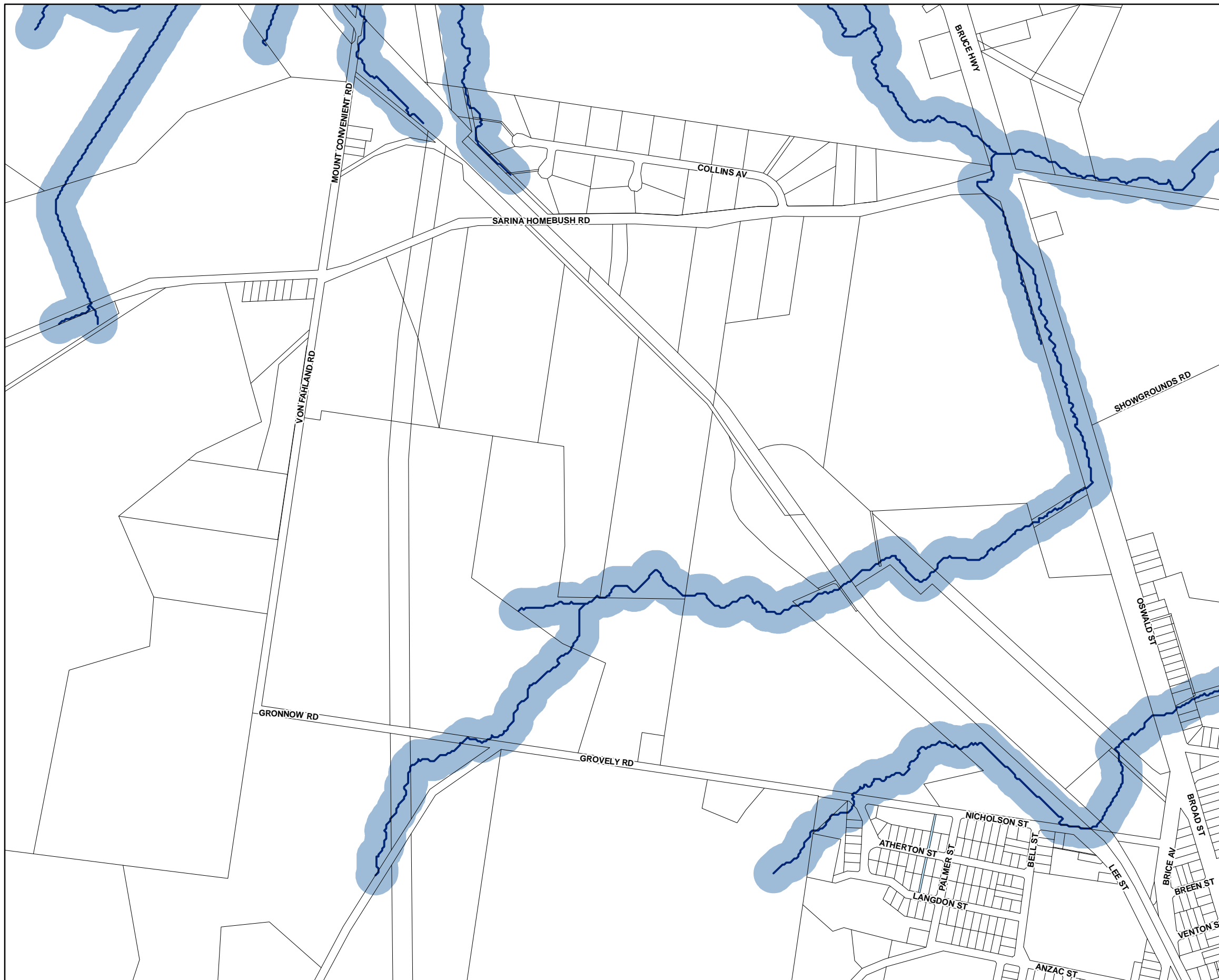
While every care is taken to ensure the accuracy of this product Mackay Regional Council makes no representations or warranties about the accuracy, reliability, completeness or suitability for any particular purpose and disclaims all responsibility and all liability (including without limitation, liability in negligence) or all expenses, losses, damages (including indirect or consequential damage) and costs you may incur as a result of this product being inaccurate or incomplete in any way or for any reason.

**Effective from 26 April 2022**

© Copyright Mackay Regional Council 2018  
Geocentric Datum of Australia 2020 (GDA2020)

Approx Scale @ A3 1:10000





### Environment

- Waterways
- Waterways buffer
- Wetlands
- Wetlands buffer

### Cadastre

- Local Government Boundary
- Cadastre - September 2021 (Sourced DNRME)
- Suburb or Locality
- Waterway or Waterbody

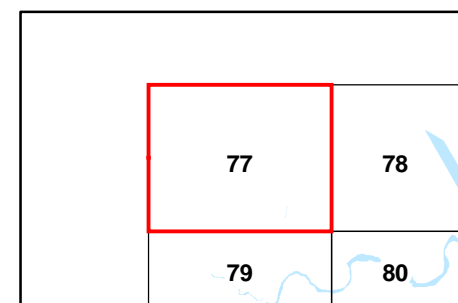
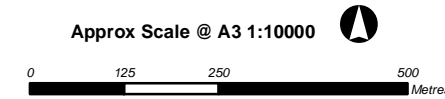
The Waterways layer was compiled by Mackay Regional Council using stream order 100k mapping supplied by the Department of Natural Resources, Mines and Energy (DNRME), LIDAR derived stream network created by Aurecon and information supplied by DNRME relating to matters of state environmental significance. The Wetlands layer reflects the SPP Biodiversity - MSES - High ecological significance wetlands layer dated 3 July 2017. This data is to be used as a guide only for planning purposes.

While every care is taken to ensure the accuracy of this product Mackay Regional Council makes no representations or warranties about the accuracy, reliability, completeness or suitability for any particular purpose and disclaims all responsibility and all liability (including without limitation, liability in negligence) or all expenses, losses, damages (including indirect or consequential damage) and costs you may incur as a result of this product being inaccurate or incomplete in any way or for any reason.

**Effective from 26 April 2022**

© Copyright Mackay Regional Council 2018  
Geocentric Datum of Australia 2020 (GDA2020)

Approx Scale @ A3 1:10000







**Waterways and Wetlands - BD - WW - 77**









### Environment

-  Waterways
-  Waterways buffer
-  Wetlands
-  Wetlands buffer

### Cadastre

-  Local Government Boundary
-  Cadastre - September 2021 (Sourced DNRME)
-  Suburb or Locality
-  Waterway or Waterbody

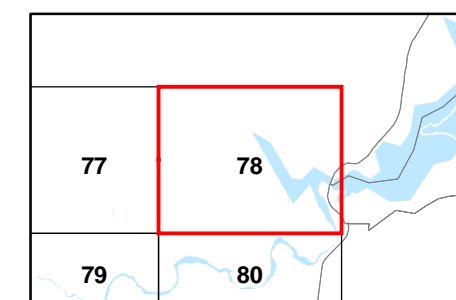
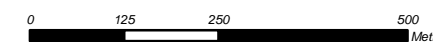
The Waterways layer was compiled by Mackay Regional Council using stream order 100k mapping supplied by the Department of Natural Resources, Mines and Energy (DNRME), LIDAR derived stream network created by Aurecon and information supplied by DNRME relating to matters of state environmental significance. The Wetlands layer reflects the SPP Biodiversity - MSES - High ecological significance wetlands layer dated 3 July 2017. This data is to be used as a guide only for planning purposes.

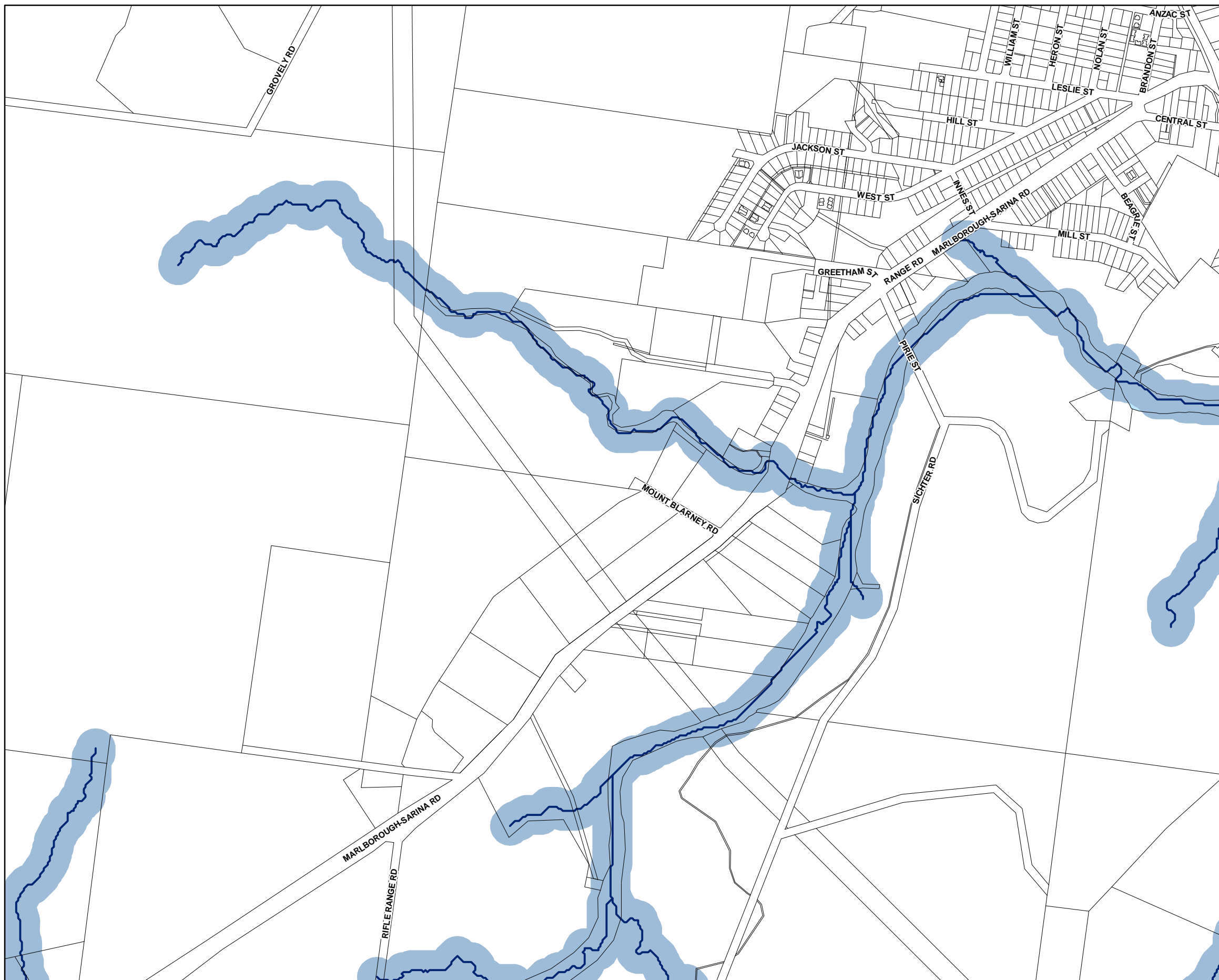
While every care is taken to ensure the accuracy of this product Mackay Regional Council makes no representations or warranties about the accuracy, reliability, completeness or suitability for any particular purpose and disclaims all responsibility and all liability (including without limitation, liability in negligence) or all expenses, losses, damages (including indirect or consequential damage) and costs you may incur as a result of this product being inaccurate or incomplete in any way or for any reason.

**Effective from 26 April 2022**





© Copyright Mackay Regional Council 2018  
Geocentric Datum of Australia 2020 (GDA2020)

Approx Scale @ A3 1:10000









### Environment

-  Waterways
-  Waterways buffer
-  Wetlands
-  Wetlands buffer

### Cadastre

-  Local Government Boundary
-  Cadastre - September 2021 (Sourced DNRME)
-  Suburb or Locality
-  Waterway or Waterbody

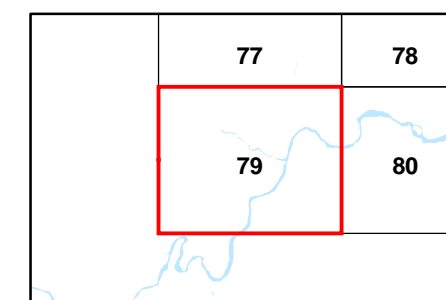
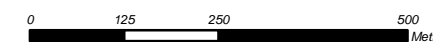
The Waterways layer was compiled by Mackay Regional Council using stream order 100k mapping supplied by the Department of Natural Resources, Mines and Energy (DNRME), LIDAR derived stream network created by Aurecon and information supplied by DNRME relating to matters of state environmental significance. The Wetlands layer reflects the SPP Biodiversity - MSES - High ecological significance wetlands layer dated 3 July 2017. This data is to be used as a guide only for planning purposes.

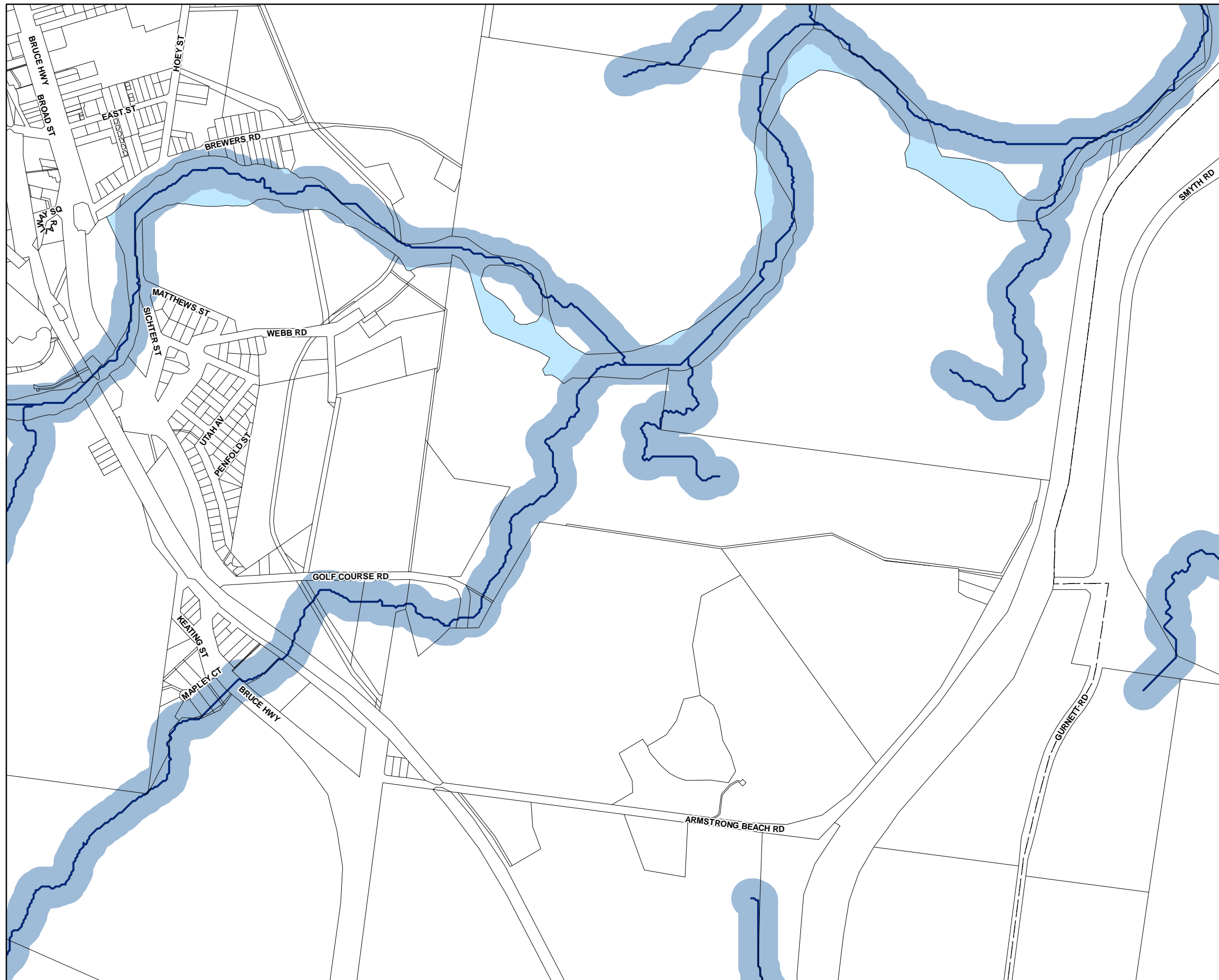
While every care is taken to ensure the accuracy of this product Mackay Regional Council makes no representations or warranties about the accuracy, reliability, completeness or suitability for any particular purpose and disclaims all responsibility and all liability (including without limitation, liability in negligence) or all expenses, losses, damages (including indirect or consequential damage) and costs you may incur as a result of this product being inaccurate or incomplete in any way or for any reason.

**Effective from 26 April 2022**





© Copyright Mackay Regional Council 2018  
Geocentric Datum of Australia 2020 (GDA2020)

Approx Scale @ A3 1:10000









### Environment

-  Waterways
-  Waterways buffer
-  Wetlands
-  Wetlands buffer

### Cadastre

-  Local Government Boundary
-  Cadastre - September 2021 (Sourced DNRME)
-  Suburb or Locality
-  Waterway or Waterbody

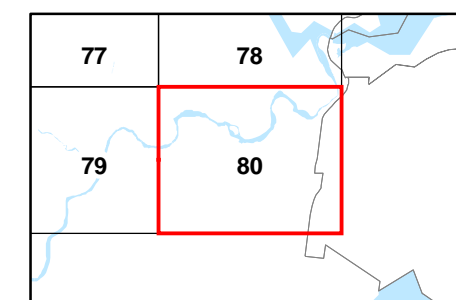
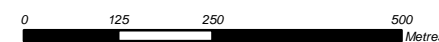
The Waterways layer was compiled by Mackay Regional Council using stream order 100k mapping supplied by the Department of Natural Resources, Mines and Energy (DNRME), LIDAR derived stream network created by Aurecon and information supplied by DNRME relating to matters of state environmental significance. The Wetlands layer reflects the SPP Biodiversity - MSES - High ecological significance wetlands layer dated 3 July 2017. This data is to be used as a guide only for planning purposes.

While every care is taken to ensure the accuracy of this product Mackay Regional Council makes no representations or warranties about the accuracy, reliability, completeness or suitability for any particular purpose and disclaims all responsibility and all liability (including without limitation, liability in negligence) or all expenses, losses, damages (including indirect or consequential damage) and costs you may incur as a result of this product being inaccurate or incomplete in any way or for any reason.

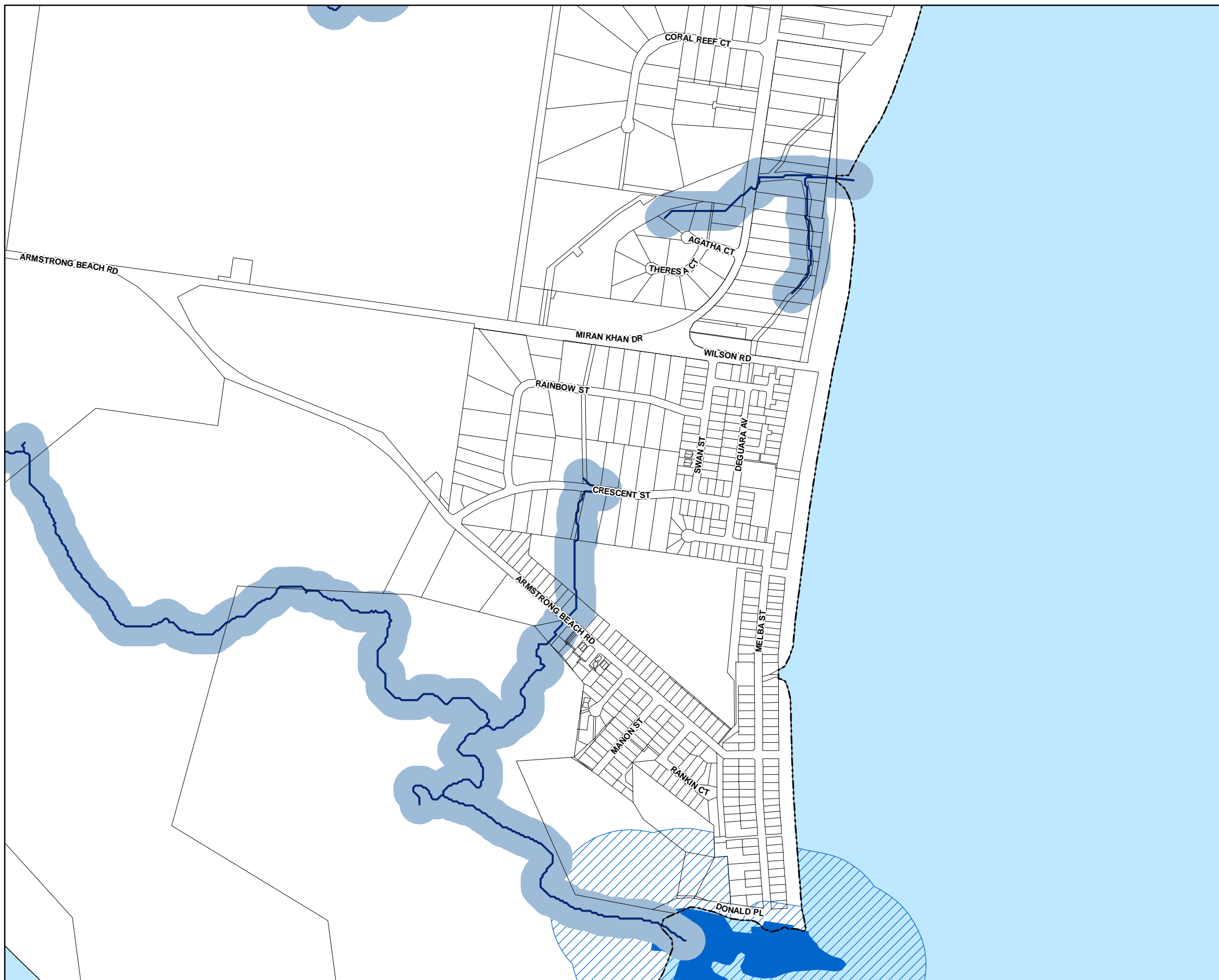
**Effective from 26 April 2022**

© Copyright Mackay Regional Council 2018  
Geocentric Datum of Australia 2020 (GDA2020)

Approx Scale @ A3 1:10000







### Environment

- Waterways
- Waterways buffer
- Wetlands
- Wetlands buffer

### Cadastre

- Local Government Boundary
- Cadastre - September 2021 (Sourced DNRME)
- Suburb or Locality
- Waterway or Waterbody

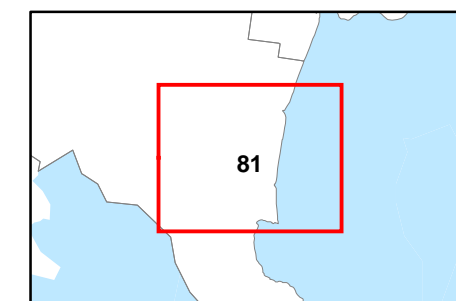
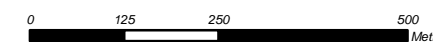
The Waterways layer was compiled by Mackay Regional Council using stream order 100k mapping supplied by the Department of Natural Resources, Mines and Energy (DNRME), LIDAR derived stream network created by Aurecon and information supplied by DNRME relating to matters of state environmental significance. The Wetlands layer reflects the SPP Biodiversity - MSES - High ecological significance wetlands layer dated 3 July 2017. This data is to be used as a guide only for planning purposes.

While every care is taken to ensure the accuracy of this product Mackay Regional Council makes no representations or warranties about the accuracy, reliability, completeness or suitability for any particular purpose and disclaims all responsibility and all liability (including without limitation, liability in negligence) or all expenses, losses, damages (including indirect or consequential damage) and costs you may incur as a result of this product being inaccurate or incomplete in any way or for any reason.

**Effective from 26 April 2022**





© Copyright Mackay Regional Council 2018  
Geocentric Datum of Australia 2020 (GDA2020)

Approx Scale @ A3 1:10000









### Environment

-  Waterways
-  Waterways buffer
-  Wetlands
-  Wetlands buffer

### Cadastre

-  Local Government Boundary
-  Cadastre - September 2021 (Sourced DNRME)
-  Suburb or Locality
-  Waterway or Waterbody

The Waterways layer was compiled by Mackay Regional Council using stream order 100k mapping supplied by the Department of Natural Resources, Mines and Energy (DNRME), LIDAR derived stream network created by Aurecon and information supplied by DNRME relating to matters of state environmental significance. The Wetlands layer reflects the SPP Biodiversity - MSES - High ecological significance wetlands layer dated 3 July 2017. This data is to be used as a guide only for planning purposes.

While every care is taken to ensure the accuracy of this product Mackay Regional Council makes no representations or warranties about the accuracy, reliability, completeness or suitability for any particular purpose and disclaims all responsibility and all liability (including without limitation, liability in negligence) or all expenses, losses, damages (including indirect or consequential damage) and costs you may incur as a result of this product being inaccurate or incomplete in any way or for any reason.

**Effective from 26 April 2022**

© Copyright Mackay Regional Council 2018  
Geocentric Datum of Australia 2020 (GDA2020)

Approx Scale @ A3 1:10000

