

Development Constraints

Bushfire Hazard Areas

- Very high bushfire hazard area
- High bushfire hazard area
- Medium bushfire hazard area
- Within 100m of a bushfire hazard area

Cadastre

- Local Government Boundary
- Cadastre - September 2021 (Sourced DNRME)
- Suburb or Locality
- Waterway or Waterbody

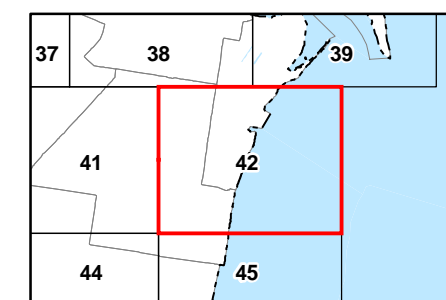
Bushfire Hazards Overlay data was supplied by the Queensland Government (Q Spatial) and created by the Public Safety Business Agency (dated 15 July 2015). Modifications to remove redundant areas of mapping from urban areas have been made by Mackay Regional Council. This data is to be used as a guide only for planning purposes.

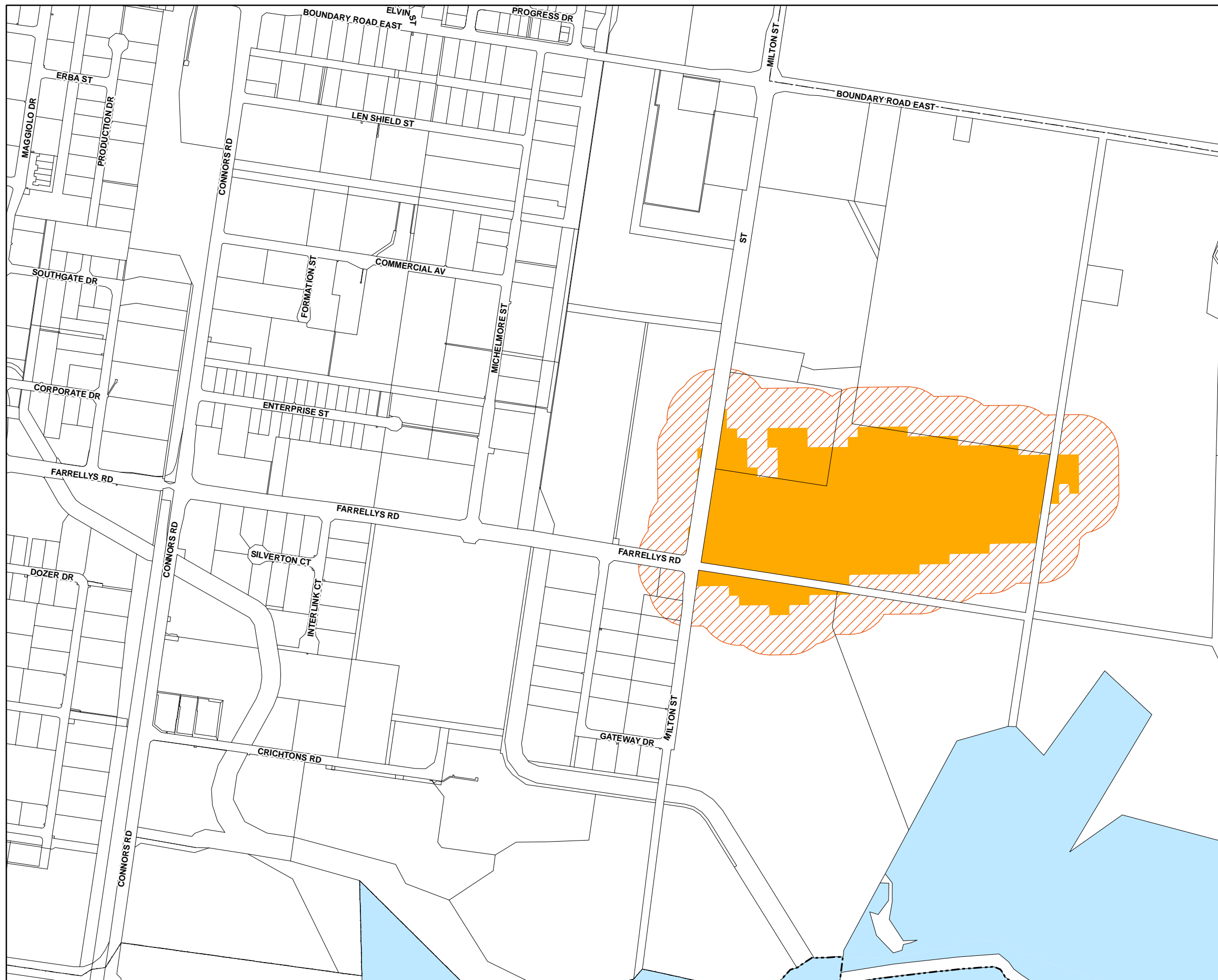
While every care is taken to ensure the accuracy of this product Mackay Regional Council makes no representations or warranties about the accuracy, reliability, completeness or suitability for any particular purpose and disclaims all responsibility and all liability (including without limitation, liability in negligence) or all expenses, losses, damages (including indirect or consequential damage) and costs you may incur as a result of this product being inaccurate or incomplete in any way or for any reason.

Effective from 26 April 2022

© Copyright Mackay Regional Council 2018
Geocentric Datum of Australia 2020 (GDA2020)

Approx Scale @ A3 1:10000





Development Constraints

Bushfire Hazard Areas

- Very high bushfire hazard area
- High bushfire hazard area
- Medium bushfire hazard area
- Within 100m of a bushfire hazard area

Cadastre

- Local Government Boundary
- Cadastre - September 2021 (Sourced DNRME)
- Suburb or Locality
- Waterway or Waterbody

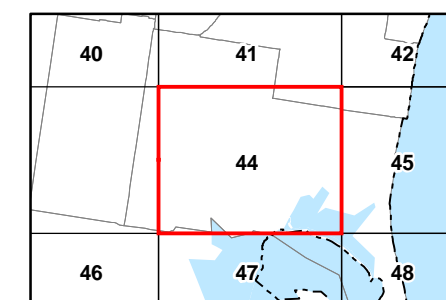
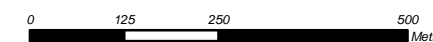
Bushfire Hazards Overlay data was supplied by the Queensland Government (Q Spatial) and created by the Public Safety Business Agency (dated 15 July 2015). Modifications to remove redundant areas of mapping from urban areas have been made by Mackay Regional Council. This data is to be used as a guide only for planning purposes.

While every care is taken to ensure the accuracy of this product Mackay Regional Council makes no representations or warranties about the accuracy, reliability, completeness or suitability for any particular purpose and disclaims all responsibility and all liability (including without limitation, liability in negligence) or all expenses, losses, damages (including indirect or consequential damage) and costs you may incur as a result of this product being inaccurate or incomplete in any way or for any reason.

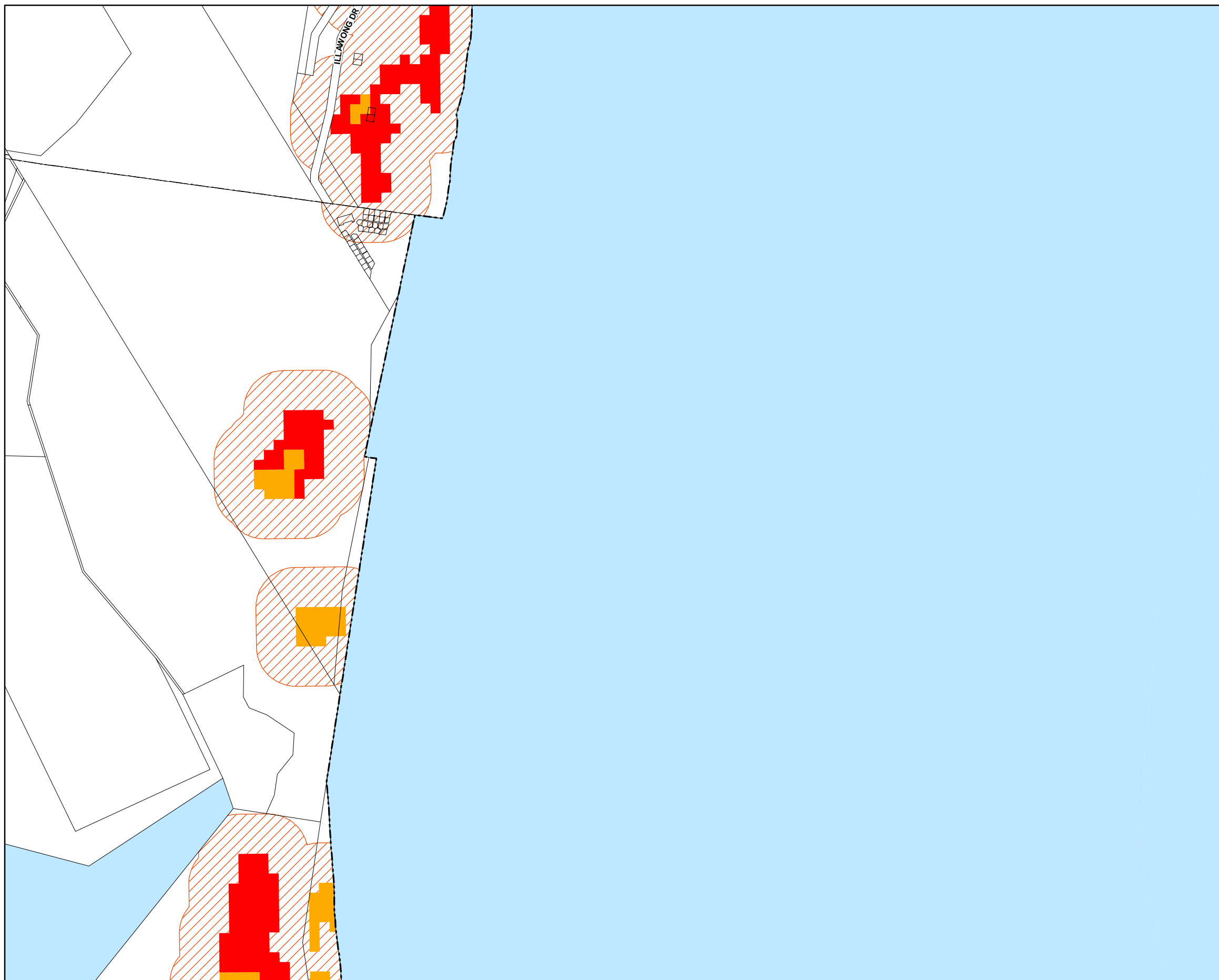
Effective from 26 April 2022

© Copyright Mackay Regional Council 2018
Geocentric Datum of Australia 2020 (GDA2020)

Approx Scale @ A3 1:10000



Bushfire Hazard Overlay Map - BH - 44



Development Constraints

Bushfire Hazard Areas

- Very high bushfire hazard area
- High bushfire hazard area
- Medium bushfire hazard area
- Within 100m of a bushfire hazard area

Cadastre

- Local Government Boundary
- Cadastre - September 2021 (Sourced DNRME)
- Suburb or Locality
- Waterway or Waterbody

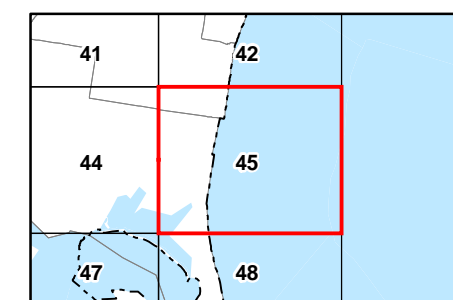

Bushfire Hazards Overlay data was supplied by the Queensland Government (Q Spatial) and created by the Public Safety Business Agency (dated 15 July 2015). Modifications to remove redundant areas of mapping from urban areas have been made by Mackay Regional Council. This data is to be used as a guide only for planning purposes.

While every care is taken to ensure the accuracy of this product Mackay Regional Council makes no representations or warranties about the accuracy, reliability, completeness or suitability for any particular purpose and disclaims all responsibility and all liability (including without limitation, liability in negligence) or all expenses, losses, damages (including indirect or consequential damage) and costs you may incur as a result of this product being inaccurate or incomplete in any way or for any reason.

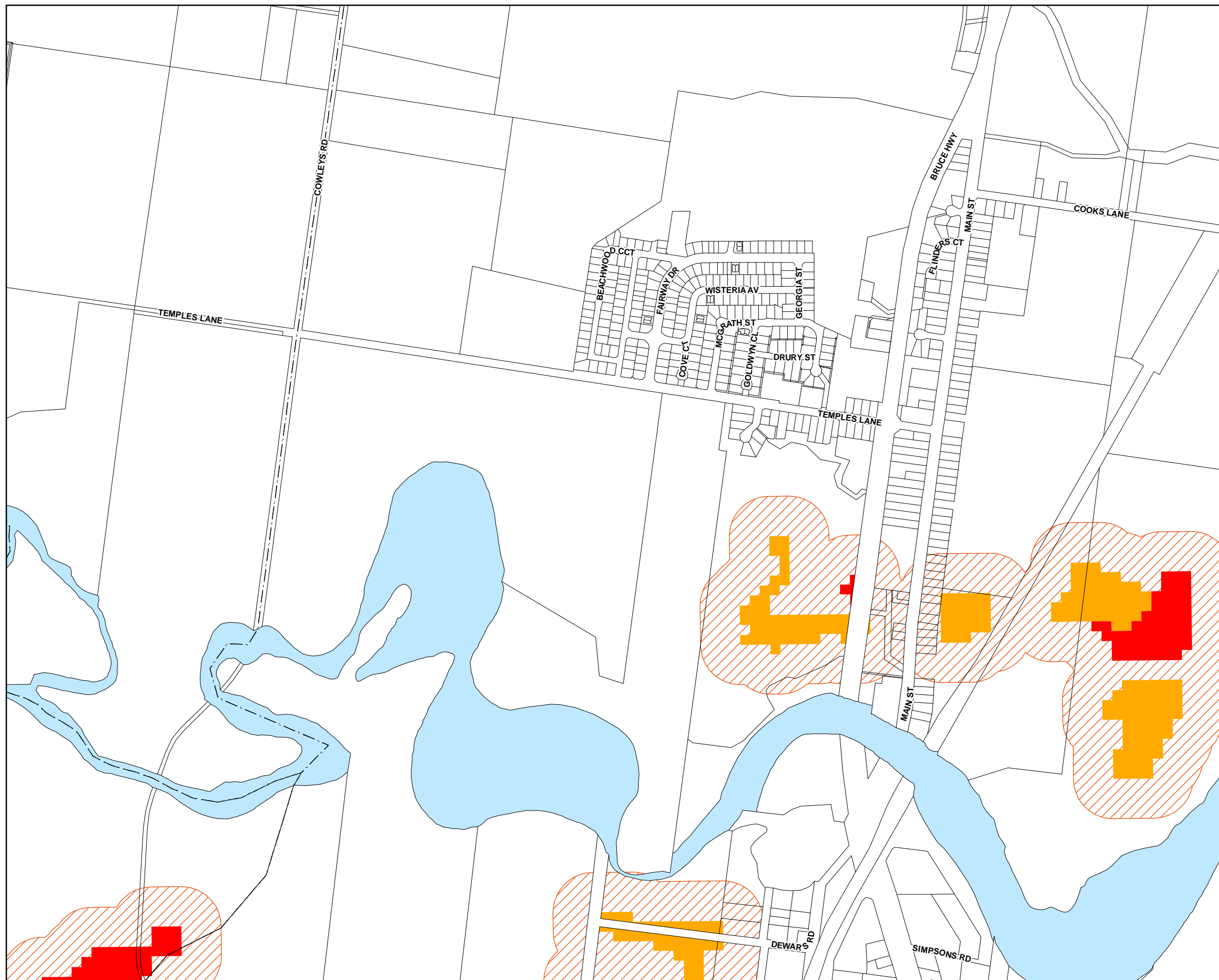
Effective from 26 April 2022

© Copyright Mackay Regional Council 2018
Geocentric Datum of Australia 2020 (GDA2020)

Approx Scale @ A3 1:10000



Bushfire Hazard Overlay Map - BH - 45



Development Constraints

Bushfire Hazard Areas

- Very high bushfire hazard area
- High bushfire hazard area
- Medium bushfire hazard area
- Within 100m of a bushfire hazard area

Cadastre

- Local Government Boundary
- Cadastre - September 2021 (Sourced DNRME)
- Suburb or Locality
- Waterway or Waterbody

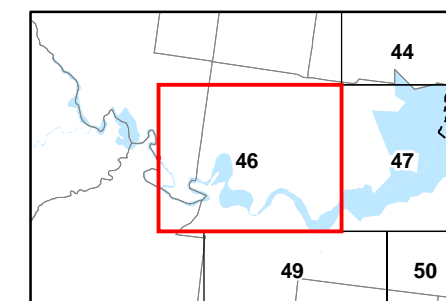
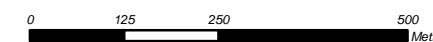
Bushfire Hazards Overlay data was supplied by the Queensland Government (Q Spatial) and created by the Public Safety Business Agency (dated 15 July 2015). Modifications to remove redundant areas of mapping from urban areas have been made by Mackay Regional Council. This data is to be used as a guide only for planning purposes.

While every care is taken to ensure the accuracy of this product Mackay Regional Council makes no representations or warranties about the accuracy, reliability, completeness or suitability for any particular purpose and disclaims all responsibility and all liability (including without limitation, liability in negligence) or all expenses, losses, damages (including indirect or consequential damage) and costs you may incur as a result of this product being inaccurate or incomplete in any way or for any reason.

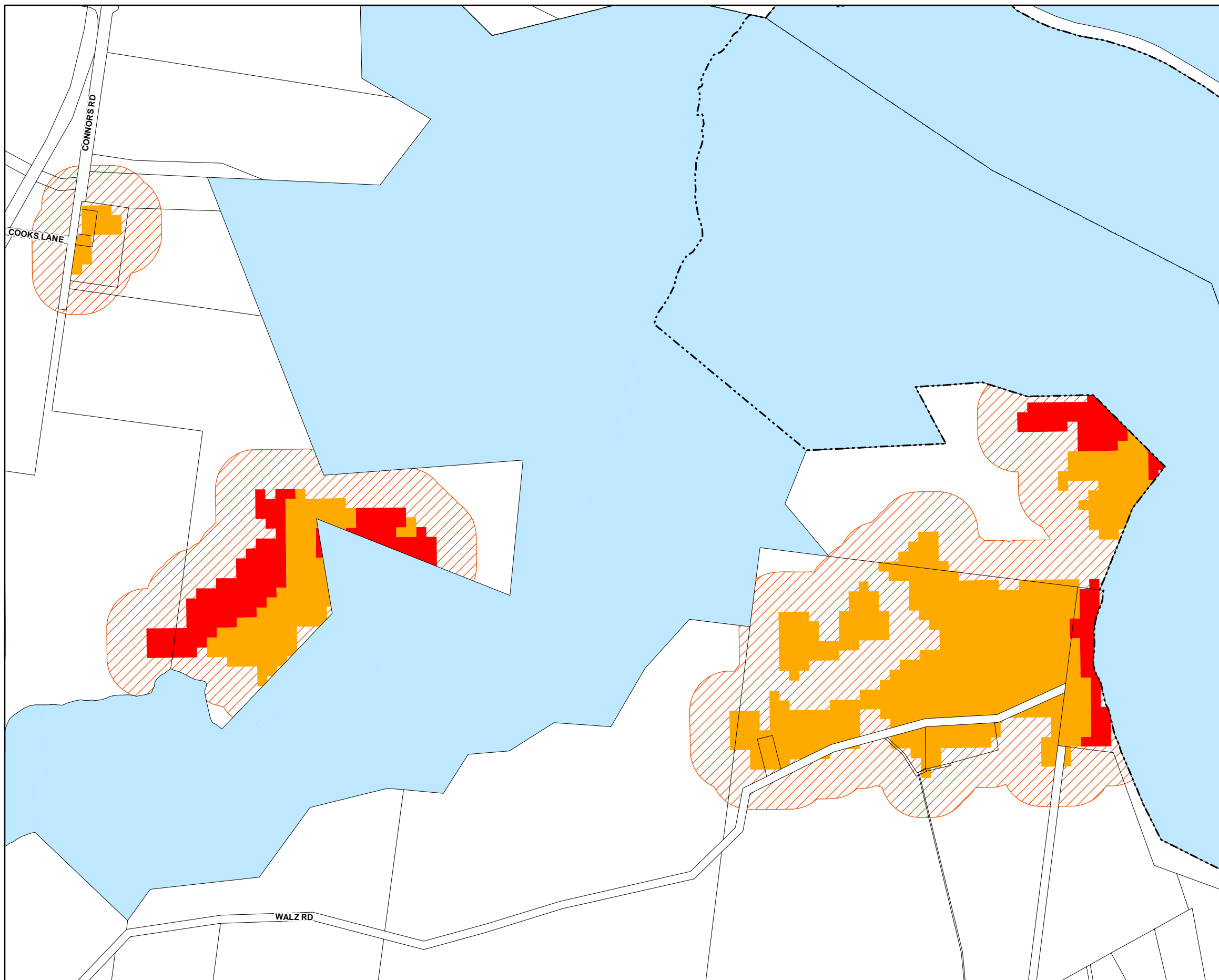
Effective from 26 April 2022

© Copyright Mackay Regional Council 2018
Geocentric Datum of Australia 2020 (GDA2020)

Approx Scale @ A3 1:10000



Bushfire Hazard Overlay Map - BH - 46



Development Constraints

Bushfire Hazard Areas

- Very high bushfire hazard area
- High bushfire hazard area
- Medium bushfire hazard area
- Within 100m of a bushfire hazard area

Cadastre

- Local Government Boundary
- Cadastre - September 2021 (Sourced DNRME)
- Suburb or Locality
- Waterway or Waterbody

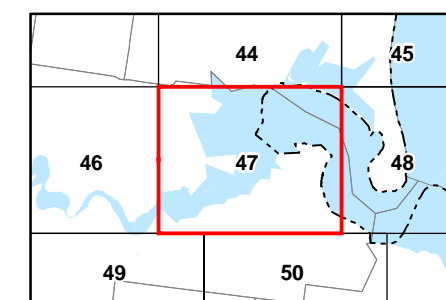
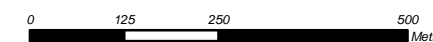
Bushfire Hazards Overlay data was supplied by the Queensland Government (Q Spatial) and created by the Public Safety Business Agency (dated 15 July 2015). Modifications to remove redundant areas of mapping from urban areas have been made by Mackay Regional Council. This data is to be used as a guide only for planning purposes.

While every care is taken to ensure the accuracy of this product Mackay Regional Council makes no representations or warranties about the accuracy, reliability, completeness or suitability for any particular purpose and disclaims all responsibility and all liability (including without limitation, liability in negligence) or all expenses, losses, damages (including indirect or consequential damage) and costs you may incur as a result of this product being inaccurate or incomplete in any way or for any reason.

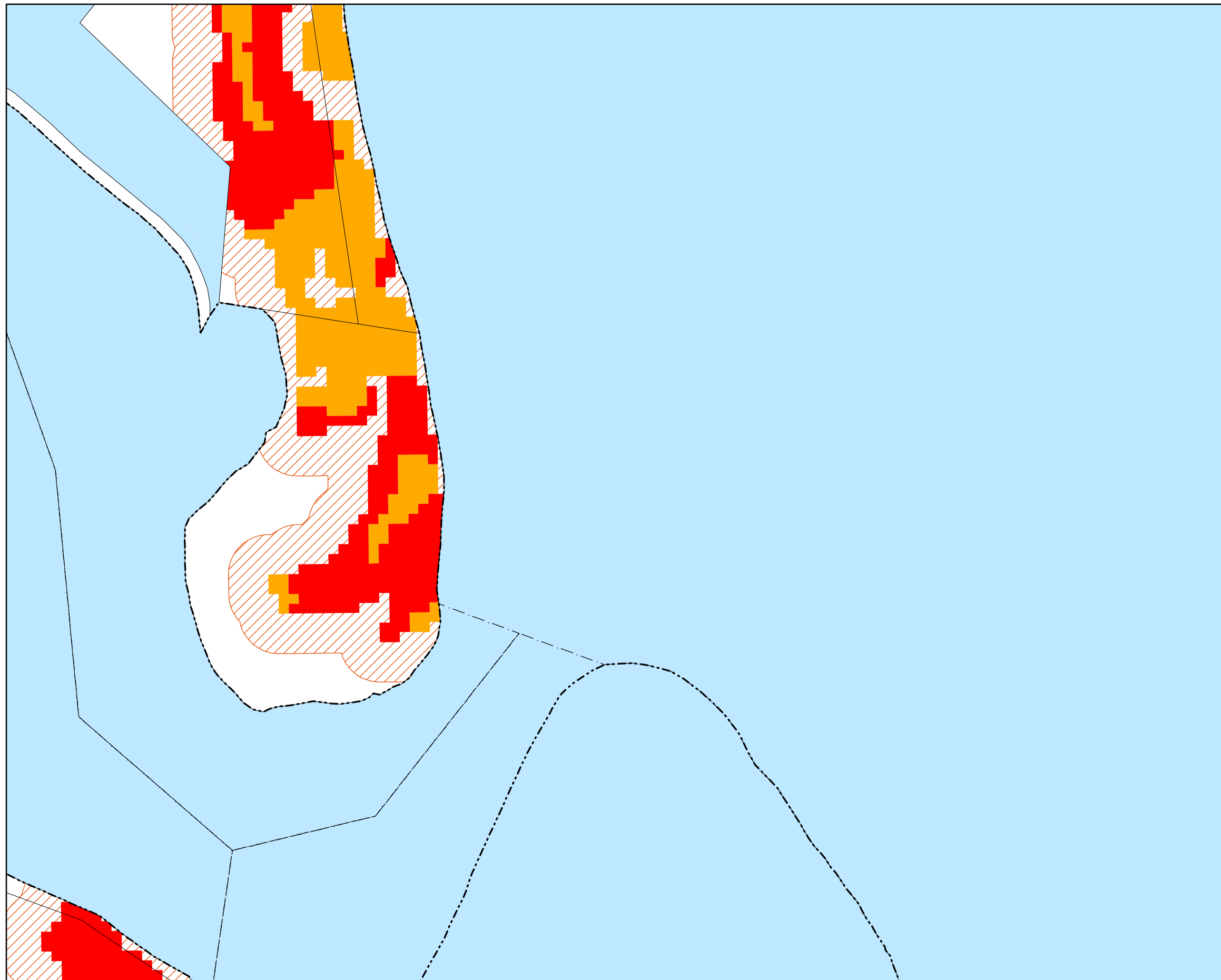
Effective from 26 April 2022

© Copyright Mackay Regional Council 2018
Geocentric Datum of Australia 2020 (GDA2020)

Approx Scale @ A3 1:10000







Bushfire Hazard Overlay Map - BH - 47







Development Constraints

Bushfire Hazard Areas

-  Very high bushfire hazard area
-  High bushfire hazard area
-  Medium bushfire hazard area
-  Within 100m of a bushfire hazard area

Cadastre

-  Local Government Boundary
-  Cadastre - September 2021 (Sourced DNRME)
-  Suburb or Locality
-  Waterway or Waterbody

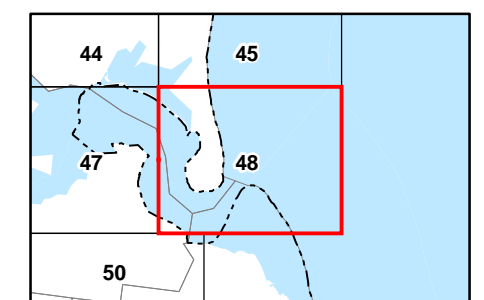
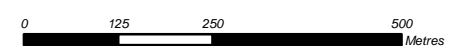
Bushfire Hazards Overlay data was supplied by the Queensland Government (Q Spatial) and created by the Public Safety Business Agency (dated 15 July 2015). Modifications to remove redundant areas of mapping from urban areas have been made by Mackay Regional Council. This data is to be used as a guide only for planning purposes.

While every care is taken to ensure the accuracy of this product Mackay Regional Council makes no representations or warranties about the accuracy, reliability, completeness or suitability for any particular purpose and disclaims all responsibility and all liability (including without limitation, liability in negligence) or all expenses, losses, damages (including indirect or consequential damage) and costs you may incur as a result of this product being inaccurate or incomplete in any way or for any reason.

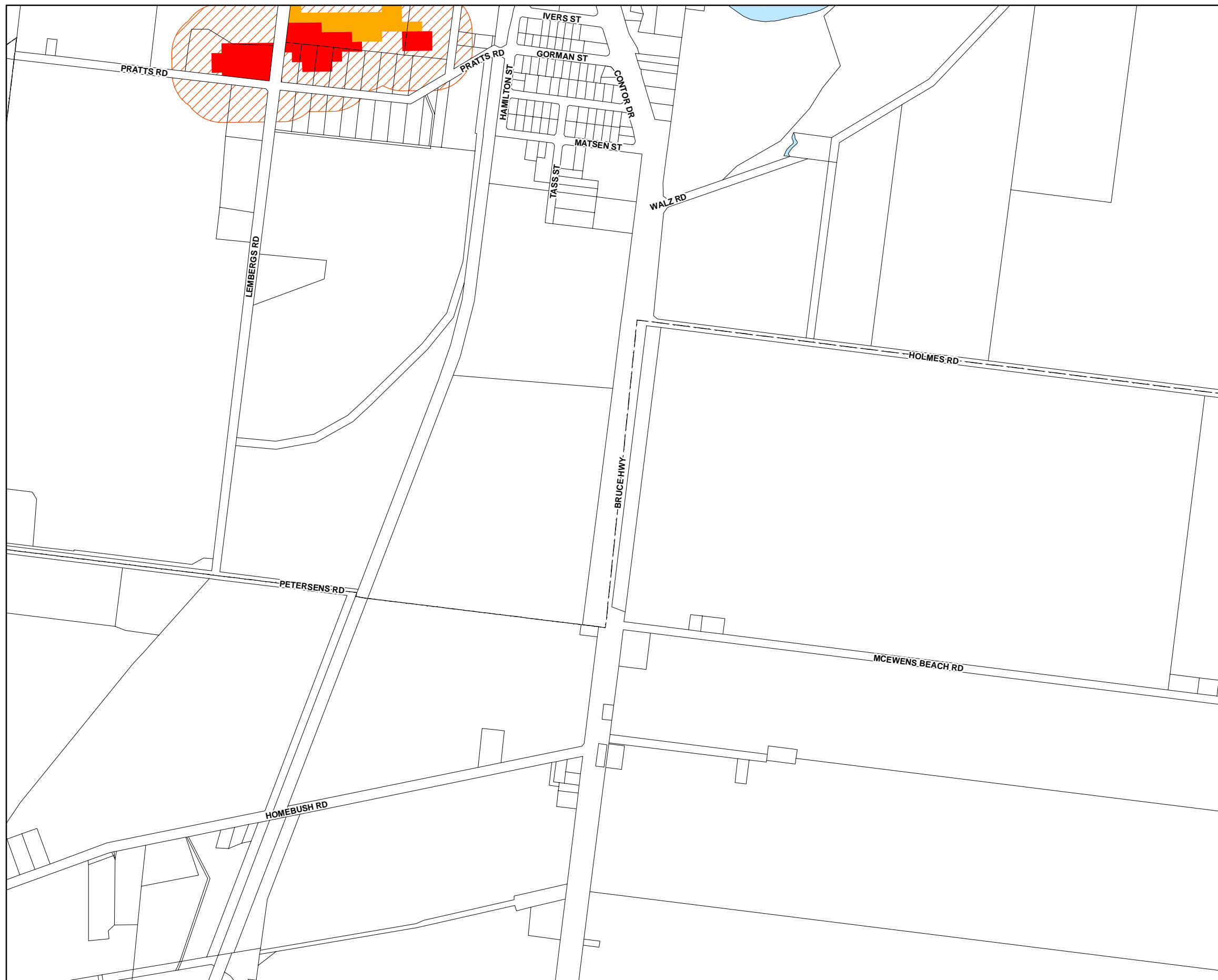
Effective from 26 April 2022

© Copyright Mackay Regional Council 2018
Geocentric Datum of Australia 2020 (GDA2020)

Approx Scale @ A3 1:10000



Bushfire Hazard Overlay Map - BH - 48



Development Constraints

Bushfire Hazard Areas

- Very high bushfire hazard area
- High bushfire hazard area
- Medium bushfire hazard area
- Within 100m of a bushfire hazard area

Cadastral

- Local Government Boundary
- Cadastre - September 2021 (Sourced DNRME)
- Suburb or Locality
- Waterway or Waterbody

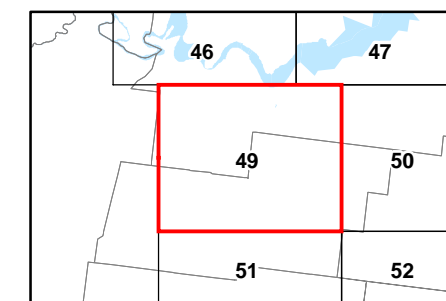
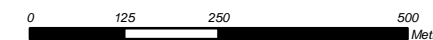
Bushfire Hazards Overlay data was supplied by the Queensland Government (Q Spatial) and created by the Public Safety Business Agency (dated 15 July 2015). Modifications to remove redundant areas of mapping from urban areas have been made by Mackay Regional Council. This data is to be used as a guide only for planning purposes.

While every care is taken to ensure the accuracy of this product Mackay Regional Council makes no representations or warranties about the accuracy, reliability, completeness or suitability for any particular purpose and disclaims all responsibility and all liability (including without limitation, liability in negligence) or all expenses, losses, damages (including indirect or consequential damage) and costs you may incur as a result of this product being inaccurate or incomplete in any way or for any reason.

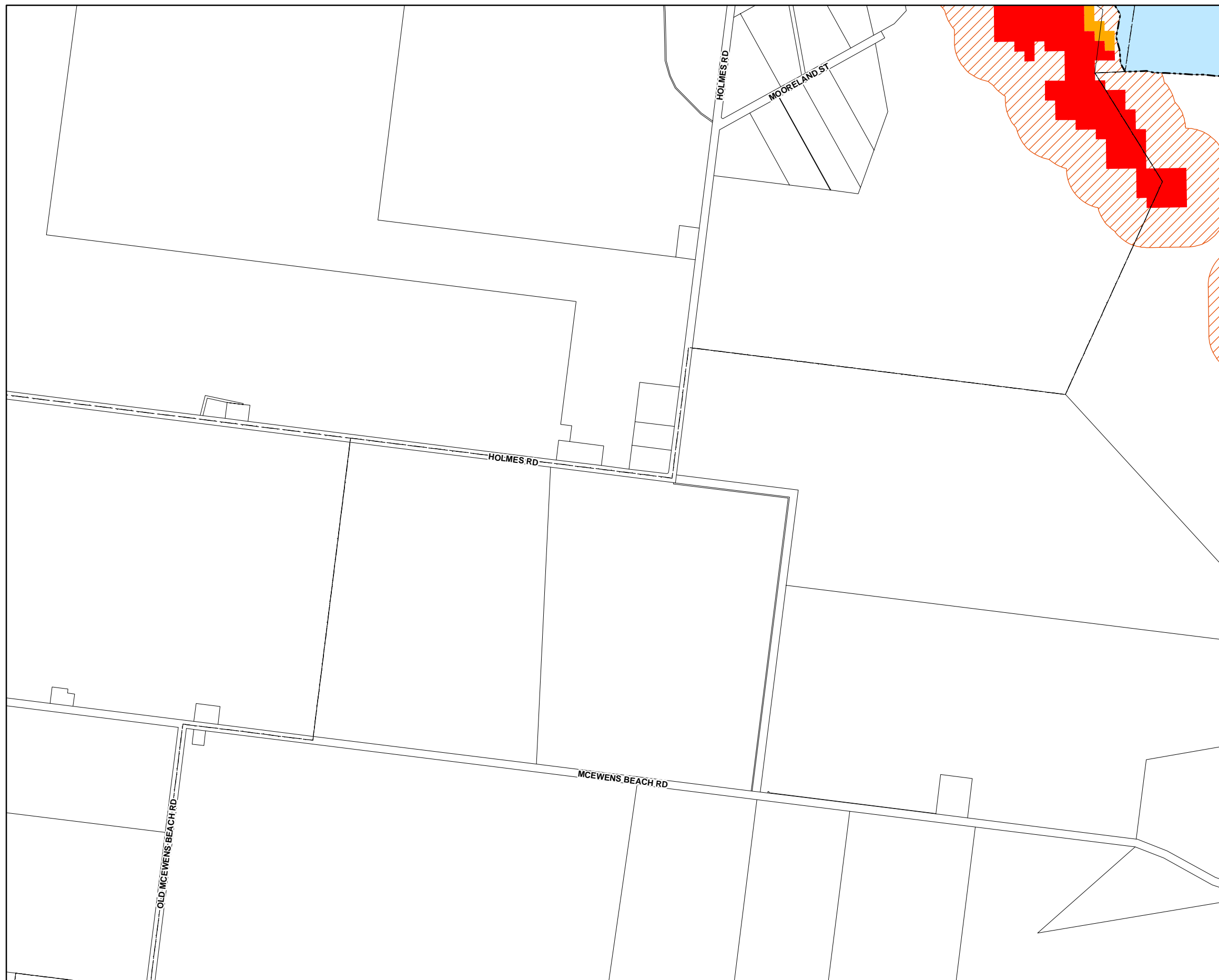
Effective from 26 April 2022

© Copyright Mackay Regional Council 2018
Geocentric Datum of Australia 2020 (GDA2020)

Approx Scale @ A3 1:10000



Bushfire Hazard Overlay Map - BH - 49



Development Constraints

Bushfire Hazard Areas

- Very high bushfire hazard area
- High bushfire hazard area
- Medium bushfire hazard area
- Within 100m of a bushfire hazard area

Cadastre

- Local Government Boundary
- Cadastre - September 2021 (Sourced DNRME)
- Suburb or Locality
- Waterway or Waterbody

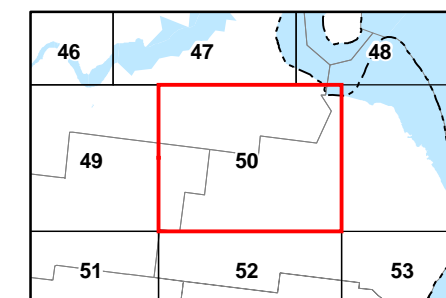
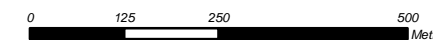
Bushfire Hazards Overlay data was supplied by the Queensland Government (Q Spatial) and created by the Public Safety Business Agency (dated 15 July 2015). Modifications to remove redundant areas of mapping from urban areas have been made by Mackay Regional Council. This data is to be used as a guide only for planning purposes.

While every care is taken to ensure the accuracy of this product Mackay Regional Council makes no representations or warranties about the accuracy, reliability, completeness or suitability for any particular purpose and disclaims all responsibility and all liability (including without limitation, liability in negligence) or all expenses, losses, damages (including indirect or consequential damage) and costs you may incur as a result of this product being inaccurate or incomplete in any way or for any reason.

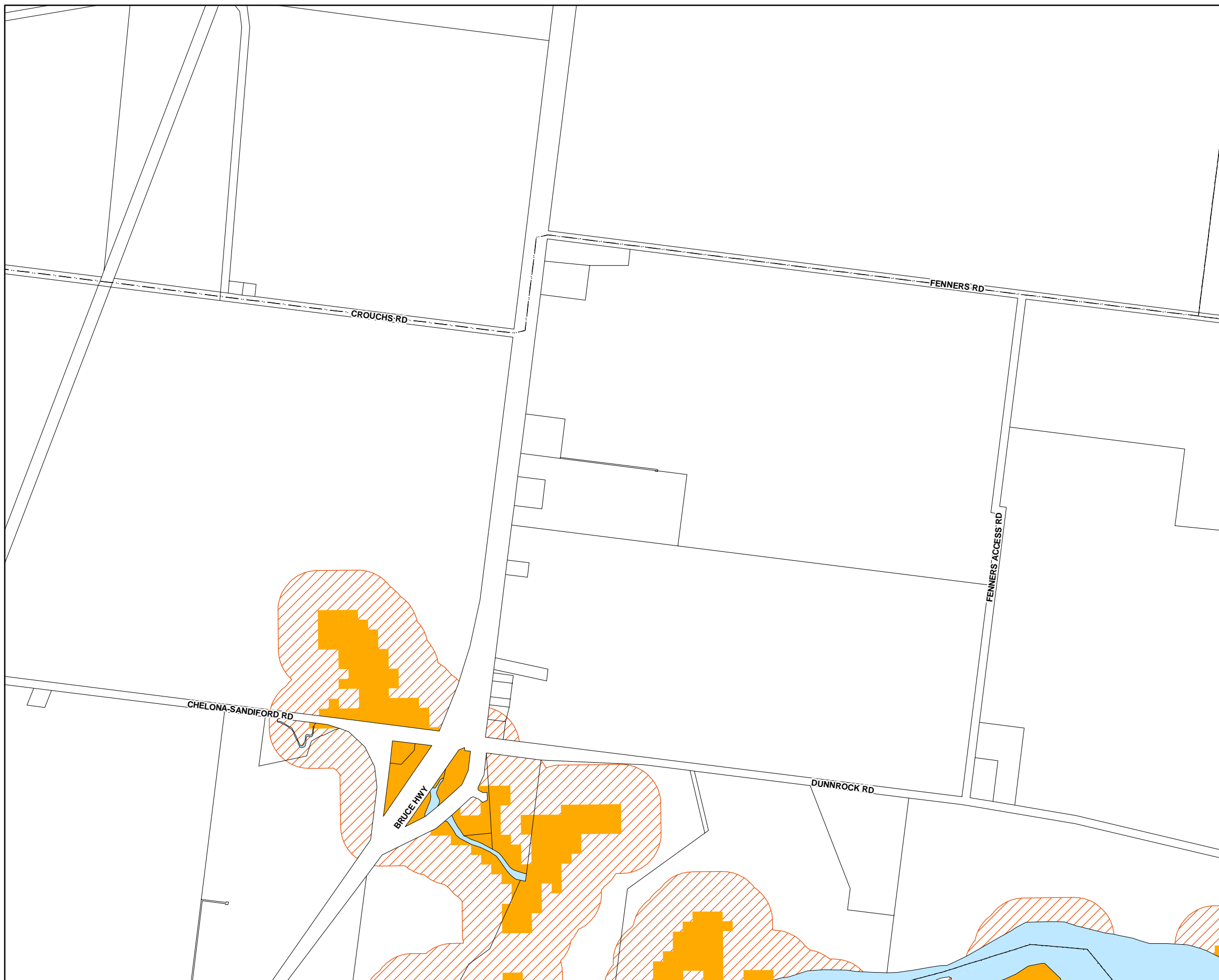
Effective from 26 April 2022

© Copyright Mackay Regional Council 2018
Geocentric Datum of Australia 2020 (GDA2020)

Approx Scale @ A3 1:10000



Bushfire Hazard Overlay Map - BH - 50



Development Constraints

Bushfire Hazard Areas

- Very high bushfire hazard area
- High bushfire hazard area
- Medium bushfire hazard area
- Within 100m of a bushfire hazard area

Cadastre

- Local Government Boundary
- Cadastre - September 2021 (Sourced DNRME)
- Suburb or Locality
- Waterway or Waterbody

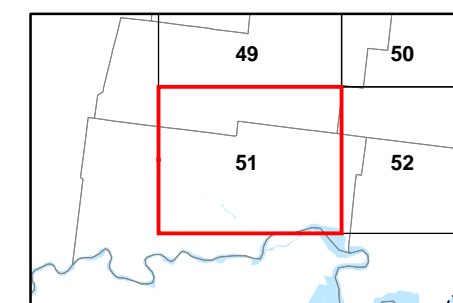
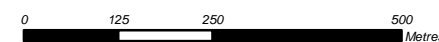
Bushfire Hazards Overlay data was supplied by the Queensland Government (Q Spatial) and created by the Public Safety Business Agency (dated 15 July 2015). Modifications to remove redundant areas of mapping from urban areas have been made by Mackay Regional Council. This data is to be used as a guide only for planning purposes.

While every care is taken to ensure the accuracy of this product Mackay Regional Council makes no representations or warranties about the accuracy, reliability, completeness or suitability for any particular purpose and disclaims all responsibility and all liability (including without limitation, liability in negligence) or all expenses, losses, damages (including indirect or consequential damage) and costs you may incur as a result of this product being inaccurate or incomplete in any way or for any reason.

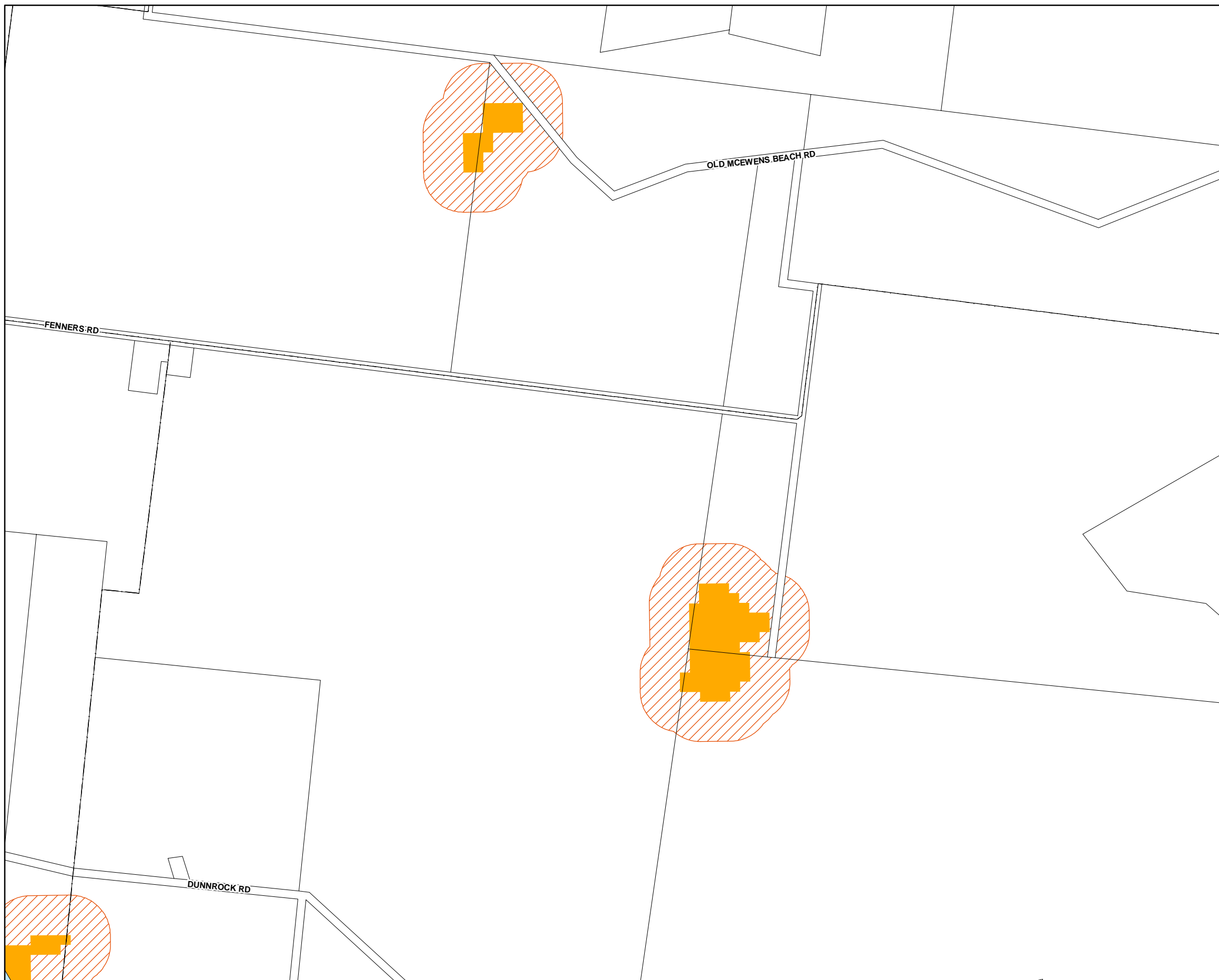
Effective from 26 April 2022

© Copyright Mackay Regional Council 2018
Geocentric Datum of Australia 2020 (GDA2020)

Approx Scale @ A3 1:10000







Bushfire Hazard Overlay Map - BH - 51







Development Constraints

Bushfire Hazard Areas

-  Very high bushfire hazard area
-  High bushfire hazard area
-  Medium bushfire hazard area
-  Within 100m of a bushfire hazard area

Cadastre

-  Local Government Boundary
-  Cadastre - September 2021 (Sourced DNRME)
-  Suburb or Locality
-  Waterway or Waterbody

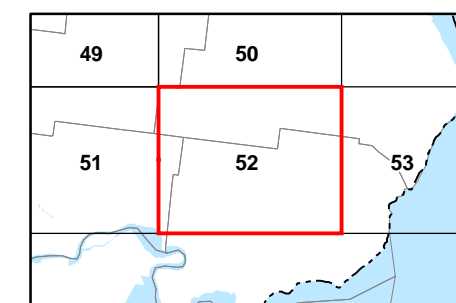
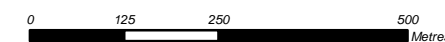
Bushfire Hazards Overlay data was supplied by the Queensland Government (Q Spatial) and created by the Public Safety Business Agency (dated 15 July 2015). Modifications to remove redundant areas of mapping from urban areas have been made by Mackay Regional Council. This data is to be used as a guide only for planning purposes.

While every care is taken to ensure the accuracy of this product Mackay Regional Council makes no representations or warranties about the accuracy, reliability, completeness or suitability for any particular purpose and disclaims all responsibility and all liability (including without limitation, liability in negligence) or all expenses, losses, damages (including indirect or consequential damage) and costs you may incur as a result of this product being inaccurate or incomplete in any way or for any reason.

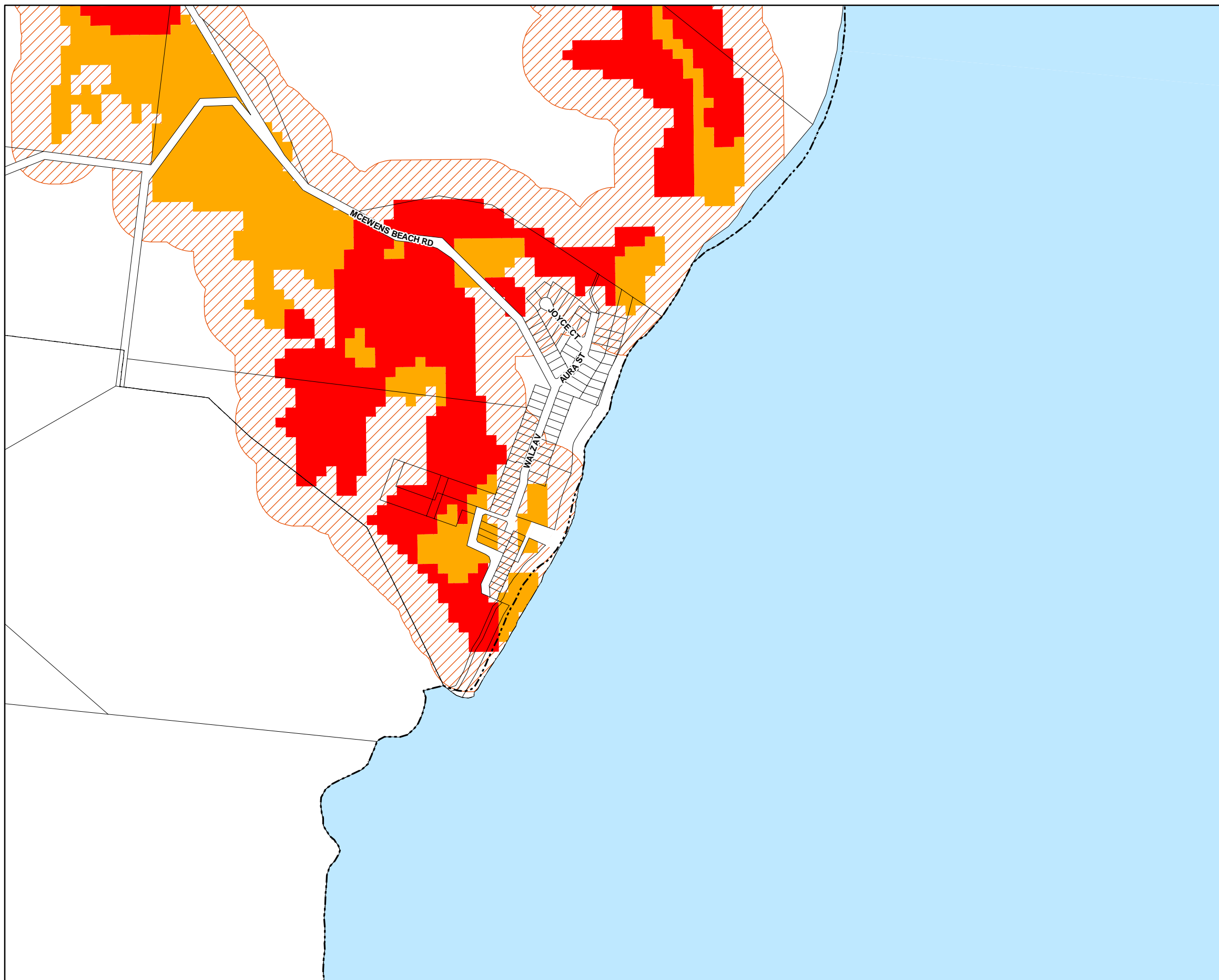
Effective from 26 April 2022

© Copyright Mackay Regional Council 2018
Geocentric Datum of Australia 2020 (GDA2020)

Approx Scale @ A3 1:10000 



Bushfire Hazard Overlay Map - BH - 52



Development Constraints

Bushfire Hazard Areas

- Very high bushfire hazard area
- High bushfire hazard area
- Medium bushfire hazard area
- Within 100m of a bushfire hazard area

Cadastre

- Local Government Boundary
- Cadastre - September 2021 (Sourced DNRME)
- Suburb or Locality
- Waterway or Waterbody

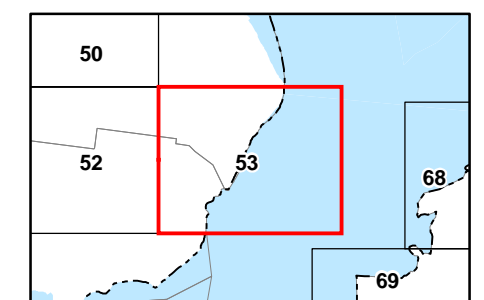
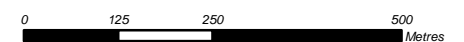
Bushfire Hazards Overlay data was supplied by the Queensland Government (Q Spatial) and created by the Public Safety Business Agency (dated 15 July 2015). Modifications to remove redundant areas of mapping from urban areas have been made by Mackay Regional Council. This data is to be used as a guide only for planning purposes.

While every care is taken to ensure the accuracy of this product Mackay Regional Council makes no representations or warranties about the accuracy, reliability, completeness or suitability for any particular purpose and disclaims all responsibility and all liability (including without limitation, liability in negligence) or all expenses, losses, damages (including indirect or consequential damage) and costs you may incur as a result of this product being inaccurate or incomplete in any way or for any reason.

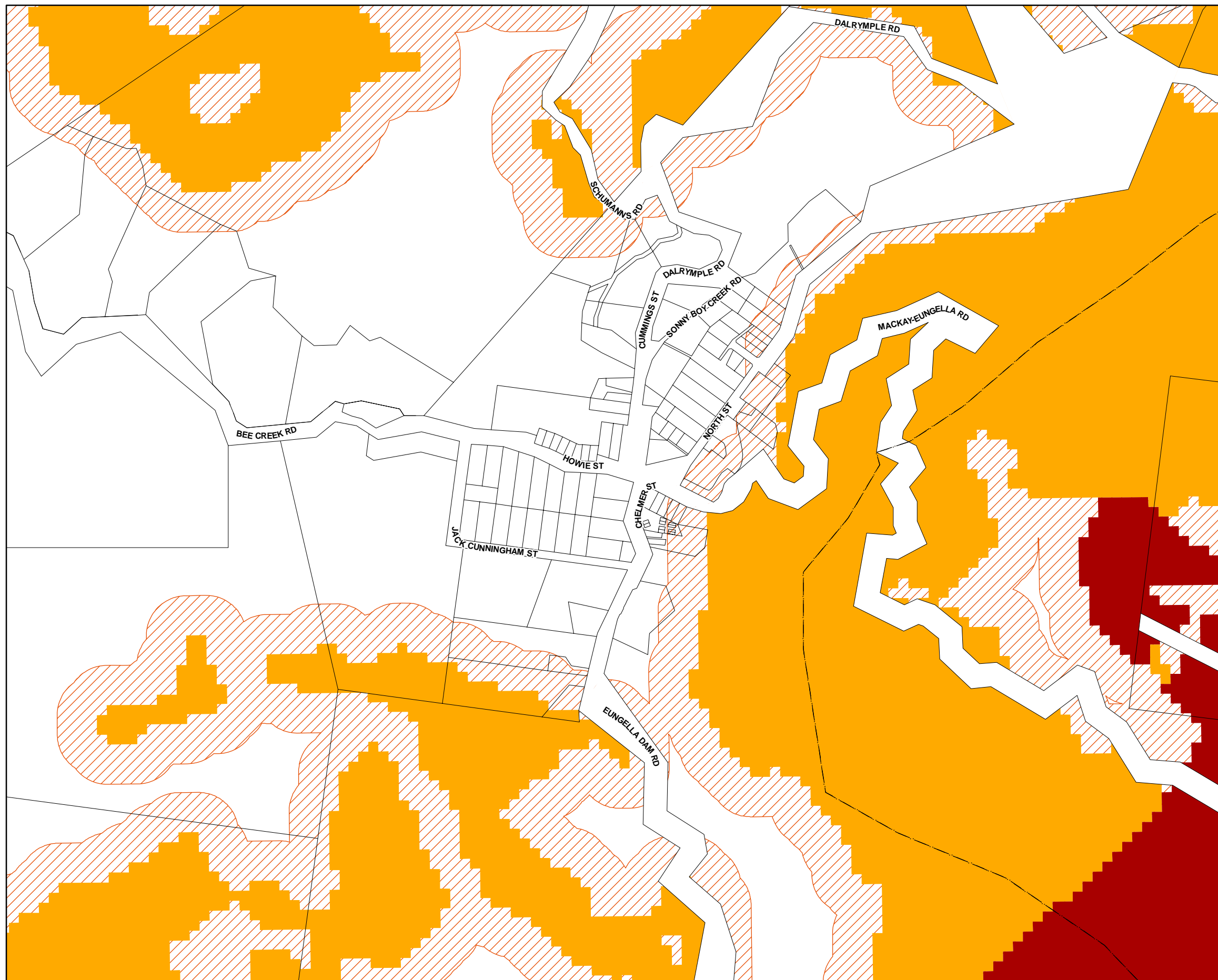
Effective from 26 April 2022

© Copyright Mackay Regional Council 2018
Geocentric Datum of Australia 2020 (GDA2020)

Approx Scale @ A3 1:10000



Bushfire Hazard Overlay Map - BH - 53



Development Constraints

Bushfire Hazard Areas

- Very high bushfire hazard area
- High bushfire hazard area
- Medium bushfire hazard area
- Within 100m of a bushfire hazard area

Cadastral

- Local Government Boundary
- Cadastre - September 2021 (Sourced DNRME)
- Suburb or Locality
- Waterway or Waterbody

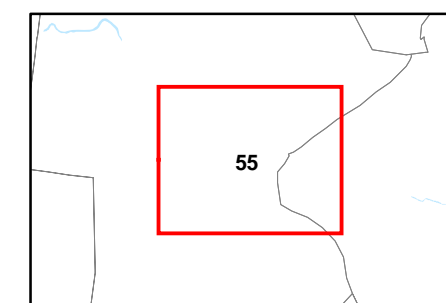
Bushfire Hazards Overlay data was supplied by the Queensland Government (Q Spatial) and created by the Public Safety Business Agency (dated 15 July 2015). Modifications to remove redundant areas of mapping from urban areas have been made by Mackay Regional Council. This data is to be used as a guide only for planning purposes.

While every care is taken to ensure the accuracy of this product Mackay Regional Council makes no representations or warranties about the accuracy, reliability, completeness or suitability for any particular purpose and disclaims all responsibility and all liability (including without limitation, liability in negligence) or all expenses, losses, damages (including indirect or consequential damage) and costs you may incur as a result of this product being inaccurate or incomplete in any way or for any reason.

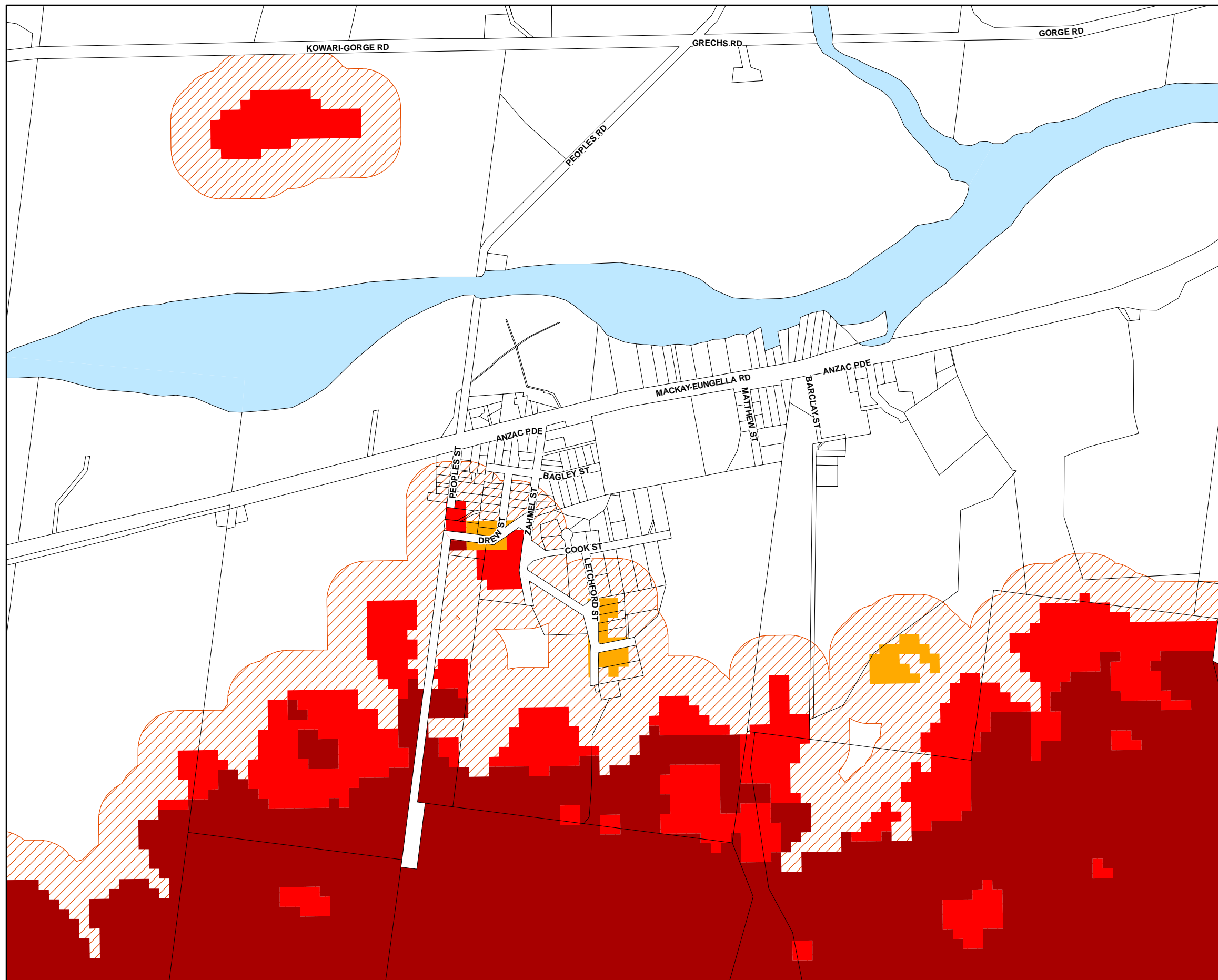
Effective from 26 April 2022

© Copyright Mackay Regional Council 2018
Geocentric Datum of Australia 2020 (GDA2020)

Approx Scale @ A3 1:10000



Bushfire Hazard Overlay Map - BH - 55



Development Constraints

Bushfire Hazard Areas

- Very high bushfire hazard area
- High bushfire hazard area
- Medium bushfire hazard area
- Within 100m of a bushfire hazard area

Cadastre

- Local Government Boundary
- Cadastre - September 2021 (Sourced DNRME)
- Suburb or Locality
- Waterway or Waterbody

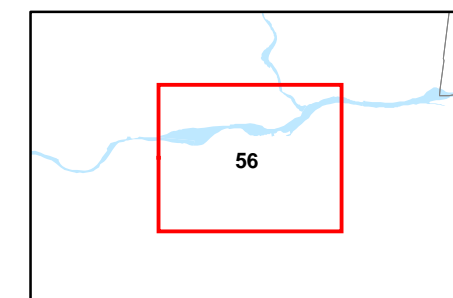
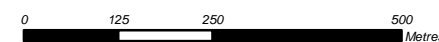
Bushfire Hazards Overlay data was supplied by the Queensland Government (Q Spatial) and created by the Public Safety Business Agency (dated 15 July 2015). Modifications to remove redundant areas of mapping from urban areas have been made by Mackay Regional Council. This data is to be used as a guide only for planning purposes.

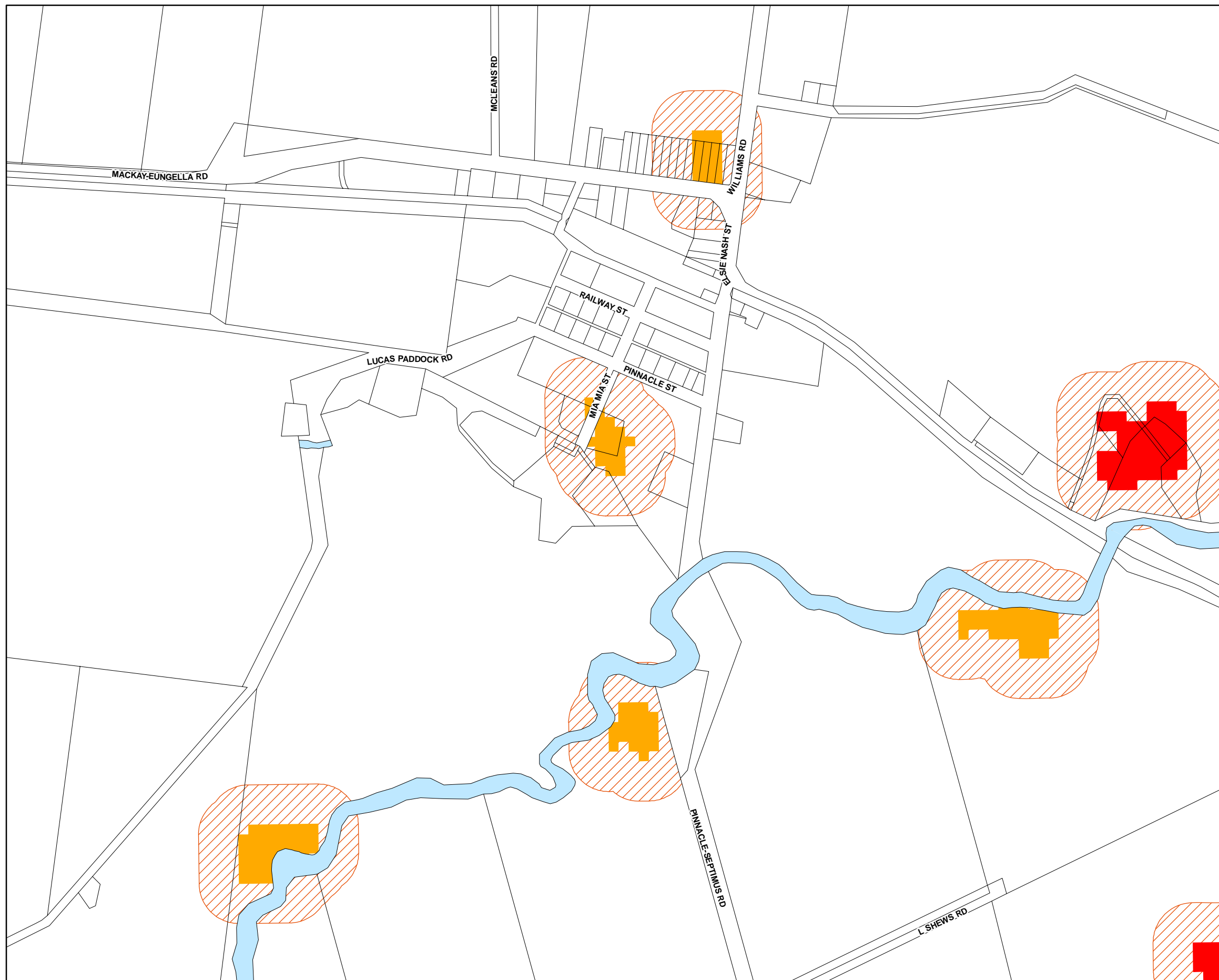
While every care is taken to ensure the accuracy of this product Mackay Regional Council makes no representations or warranties about the accuracy, reliability, completeness or suitability for any particular purpose and disclaims all responsibility and all liability (including without limitation, liability in negligence) or all expenses, losses, damages (including indirect or consequential damage) and costs you may incur as a result of this product being inaccurate or incomplete in any way or for any reason.

Effective from 26 April 2022

© Copyright Mackay Regional Council 2018
Geocentric Datum of Australia 2020 (GDA2020)

Approx Scale @ A3 1:10000





Development Constraints

Bushfire Hazard Areas

- Very high bushfire hazard area
- High bushfire hazard area
- Medium bushfire hazard area
- Within 100m of a bushfire hazard area

Cadastre

- Local Government Boundary
- Cadastre - September 2021 (Sourced DNRME)
- Suburb or Locality
- Waterway or Waterbody

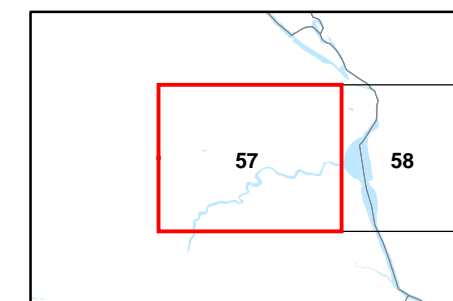
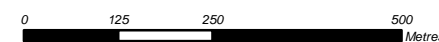
Bushfire Hazards Overlay data was supplied by the Queensland Government (Q Spatial) and created by the Public Safety Business Agency (dated 15 July 2015). Modifications to remove redundant areas of mapping from urban areas have been made by Mackay Regional Council. This data is to be used as a guide only for planning purposes.

While every care is taken to ensure the accuracy of this product Mackay Regional Council makes no representations or warranties about the accuracy, reliability, completeness or suitability for any particular purpose and disclaims all responsibility and all liability (including without limitation, liability in negligence) or all expenses, losses, damages (including indirect or consequential damage) and costs you may incur as a result of this product being inaccurate or incomplete in any way or for any reason.

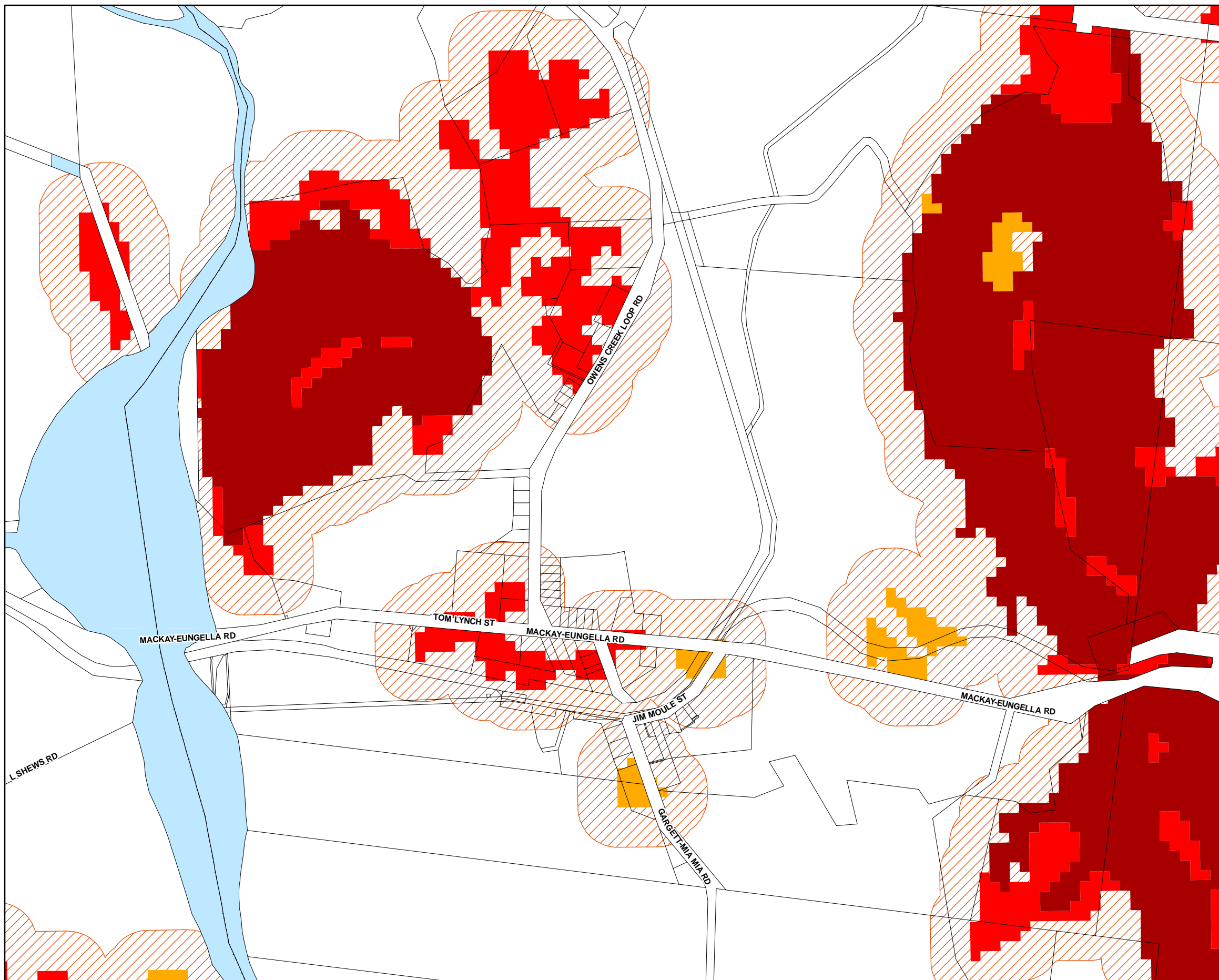
Effective from 26 April 2022

© Copyright Mackay Regional Council 2018
Geocentric Datum of Australia 2020 (GDA2020)

Approx Scale @ A3 1:10000



Bushfire Hazard Overlay Map - BH - 57



Development Constraints

Bushfire Hazard Areas

- Very high bushfire hazard area
- High bushfire hazard area
- Medium bushfire hazard area
- Within 100m of a bushfire hazard area

Cadastre

- Local Government Boundary
- Cadastre - September 2021 (Sourced DNRME)
- Suburb or Locality
- Waterway or Waterbody

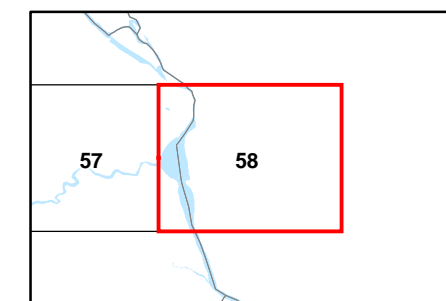
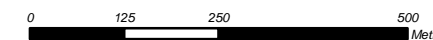
Bushfire Hazards Overlay data was supplied by the Queensland Government (Q Spatial) and created by the Public Safety Business Agency (dated 15 July 2015). Modifications to remove redundant areas of mapping from urban areas have been made by Mackay Regional Council. This data is to be used as a guide only for planning purposes.

While every care is taken to ensure the accuracy of this product Mackay Regional Council makes no representations or warranties about the accuracy, reliability, completeness or suitability for any particular purpose and disclaims all responsibility and all liability (including without limitation, liability in negligence) or all expenses, losses, damages (including indirect or consequential damage) and costs you may incur as a result of this product being inaccurate or incomplete in any way or for any reason.

Effective from 26 April 2022

© Copyright Mackay Regional Council 2018
Geocentric Datum of Australia 2020 (GDA2020)

Approx Scale @ A3 1:10000



Bushfire Hazard Overlay Map - BH - 58



Development Constraints

Bushfire Hazard Areas

- Very high bushfire hazard area
- High bushfire hazard area
- Medium bushfire hazard area
- Within 100m of a bushfire hazard area

Cadastre

- Local Government Boundary
- Cadastre - September 2021 (Sourced DNRME)
- Suburb or Locality
- Waterway or Waterbody

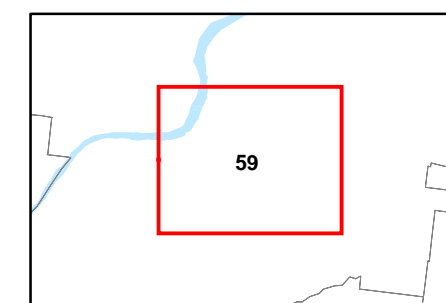
Bushfire Hazards Overlay data was supplied by the Queensland Government (Q Spatial) and created by the Public Safety Business Agency (dated 15 July 2015). Modifications to remove redundant areas of mapping from urban areas have been made by Mackay Regional Council. This data is to be used as a guide only for planning purposes.

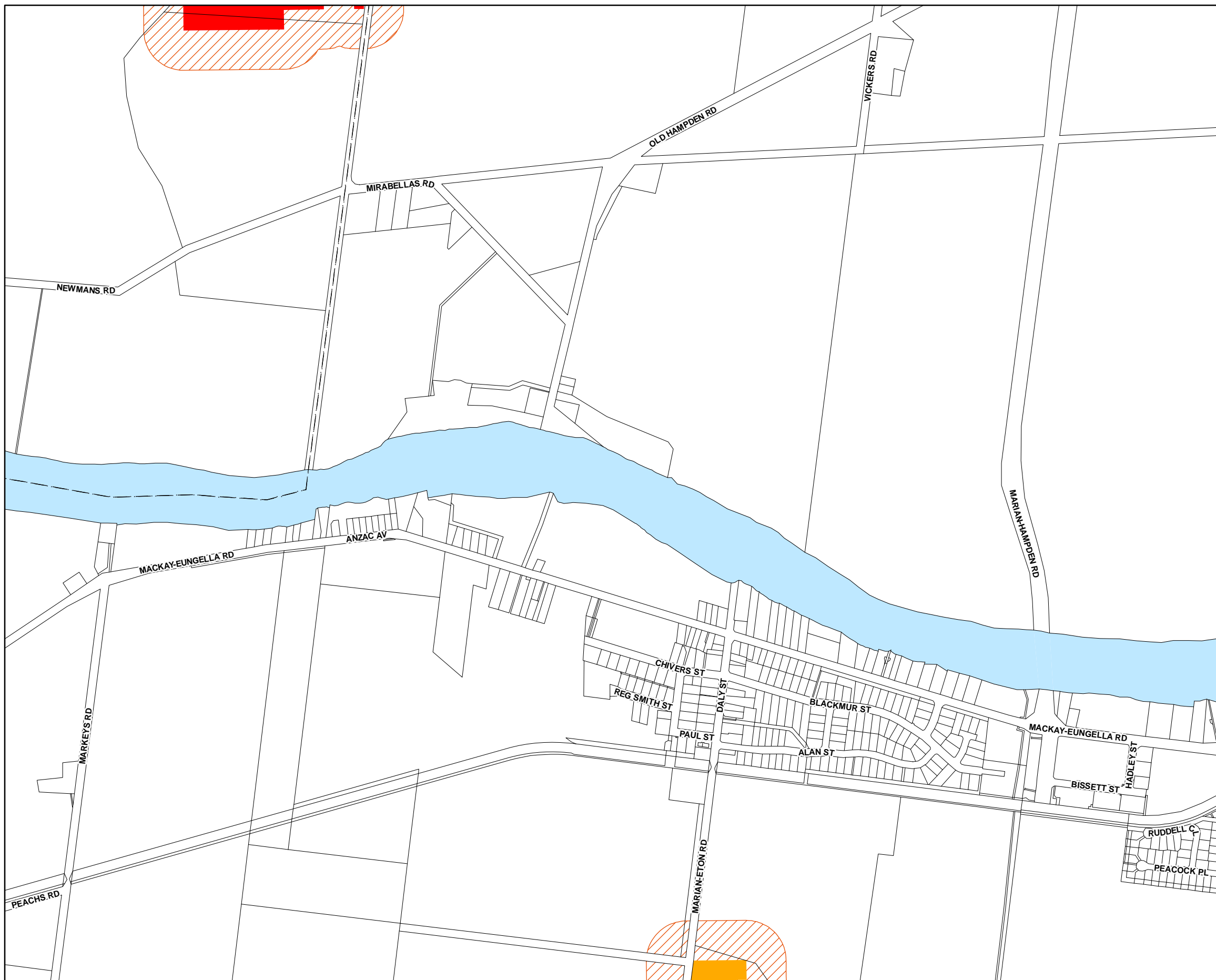
While every care is taken to ensure the accuracy of this product Mackay Regional Council makes no representations or warranties about the accuracy, reliability, completeness or suitability for any particular purpose and disclaims all responsibility and all liability (including without limitation, liability in negligence) or all expenses, losses, damages (including indirect or consequential damage) and costs you may incur as a result of this product being inaccurate or incomplete in any way or for any reason.

Effective from 26 April 2022

© Copyright Mackay Regional Council 2018
Geocentric Datum of Australia 2020 (GDA2020)

Approx Scale @ A3 1:10000





Development Constraints

Bushfire Hazard Areas

- Very high bushfire hazard area
- High bushfire hazard area
- Medium bushfire hazard area
- Within 100m of a bushfire hazard area

Cadastral

- Local Government Boundary
- Cadastre - September 2021 (Sourced DNRME)
- Suburb or Locality
- Waterway or Waterbody

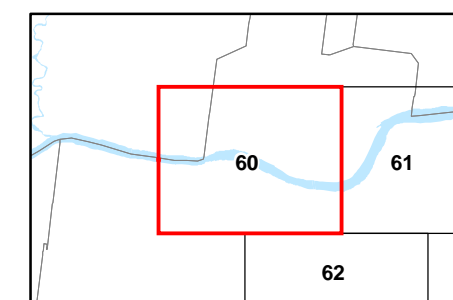

Bushfire Hazards Overlay data was supplied by the Queensland Government (Q Spatial) and created by the Public Safety Business Agency (dated 15 July 2015). Modifications to remove redundant areas of mapping from urban areas have been made by Mackay Regional Council. This data is to be used as a guide only for planning purposes.

While every care is taken to ensure the accuracy of this product Mackay Regional Council makes no representations or warranties about the accuracy, reliability, completeness or suitability for any particular purpose and disclaims all responsibility and all liability (including without limitation, liability in negligence) or all expenses, losses, damages (including indirect or consequential damage) and costs you may incur as a result of this product being inaccurate or incomplete in any way or for any reason.

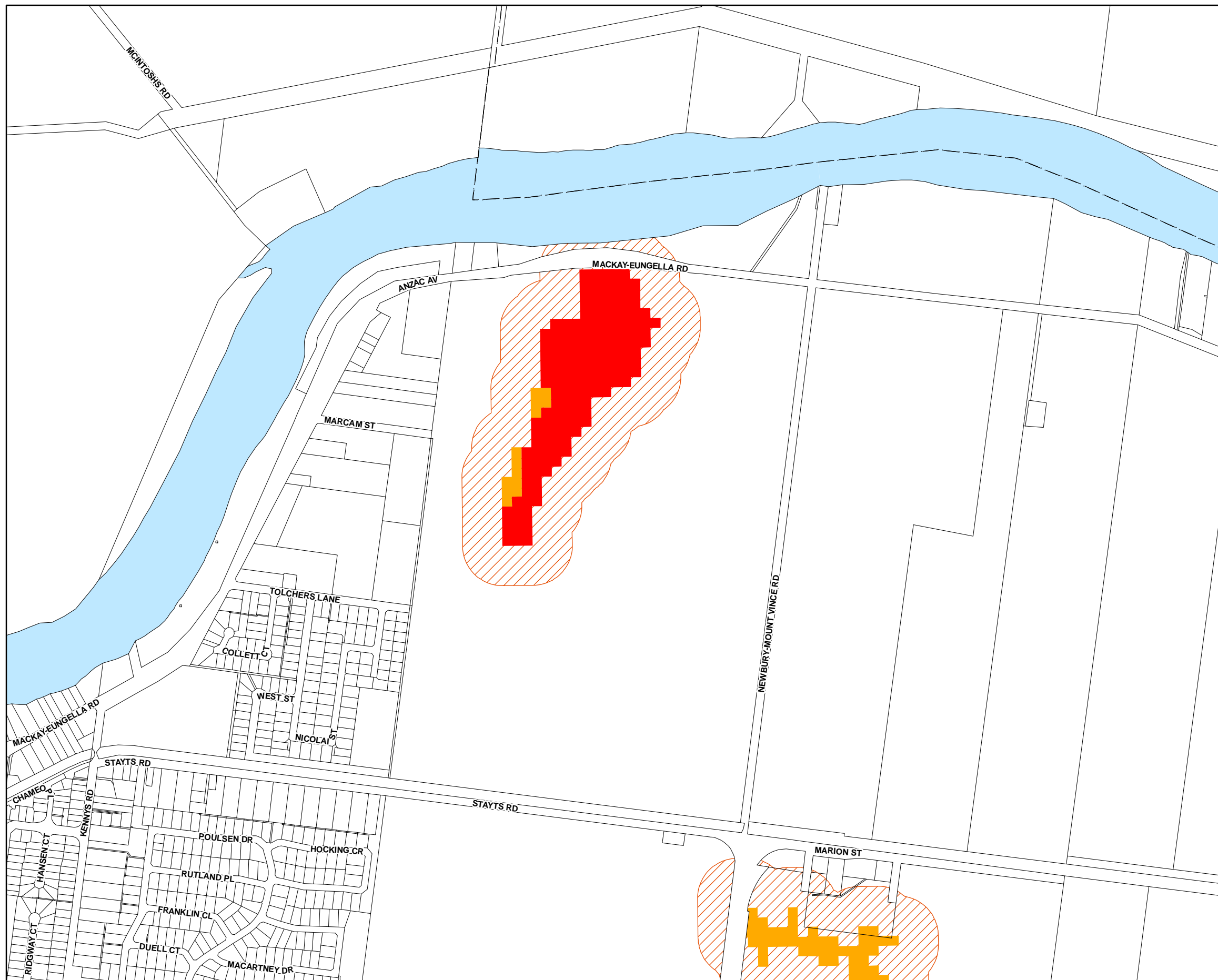
Effective from 26 April 2022

© Copyright Mackay Regional Council 2018
Geocentric Datum of Australia 2020 (GDA2020)

Approx Scale @ A3 1:10000



Bushfire Hazard Overlay Map - BH - 60



Development Constraints

Bushfire Hazard Areas

- Very high bushfire hazard area
- High bushfire hazard area
- Medium bushfire hazard area
- Within 100m of a bushfire hazard area

Cadastre

- Local Government Boundary
- Cadastre - September 2021 (Sourced DNRME)
- Suburb or Locality
- Waterway or Waterbody

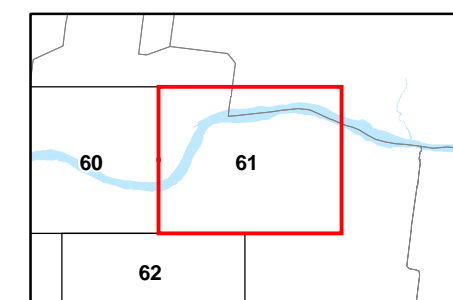
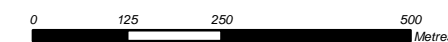
Bushfire Hazards Overlay data was supplied by the Queensland Government (Q Spatial) and created by the Public Safety Business Agency (dated 15 July 2015). Modifications to remove redundant areas of mapping from urban areas have been made by Mackay Regional Council. This data is to be used as a guide only for planning purposes.

While every care is taken to ensure the accuracy of this product Mackay Regional Council makes no representations or warranties about the accuracy, reliability, completeness or suitability for any particular purpose and disclaims all responsibility and all liability (including without limitation, liability in negligence) or all expenses, losses, damages (including indirect or consequential damage) and costs you may incur as a result of this product being inaccurate or incomplete in any way or for any reason.

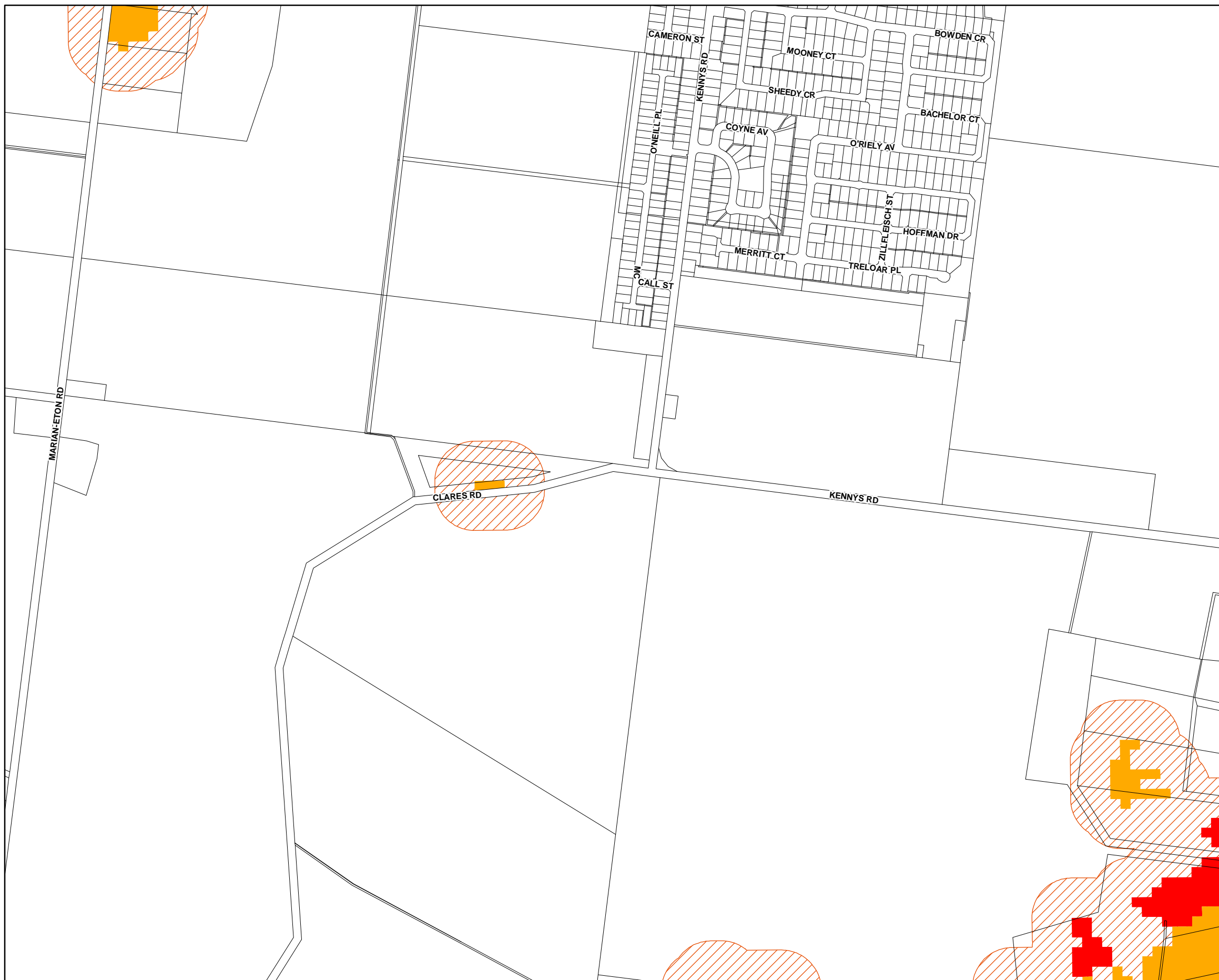
Effective from 26 April 2022

© Copyright Mackay Regional Council 2018
Geocentric Datum of Australia 2020 (GDA2020)

Approx Scale @ A3 1:10000



Bushfire Hazard Overlay Map - BH - 61



Development Constraints

Bushfire Hazard Areas

- Very high bushfire hazard area
- High bushfire hazard area
- Medium bushfire hazard area
- Within 100m of a bushfire hazard area

Cadastral

- Local Government Boundary
- Cadastral - September 2021 (Sourced DNRME)
- Suburb or Locality
- Waterway or Waterbody

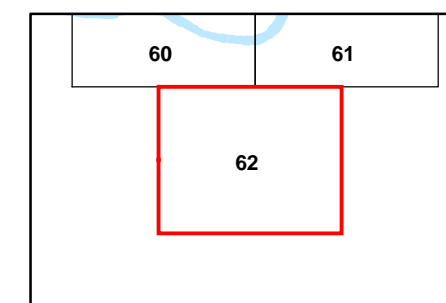
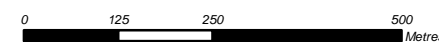
Bushfire Hazards Overlay data was supplied by the Queensland Government (Q Spatial) and created by the Public Safety Business Agency (dated 15 July 2015). Modifications to remove redundant areas of mapping from urban areas have been made by Mackay Regional Council. This data is to be used as a guide only for planning purposes.

While every care is taken to ensure the accuracy of this product Mackay Regional Council makes no representations or warranties about the accuracy, reliability, completeness or suitability for any particular purpose and disclaims all responsibility and all liability (including without limitation, liability in negligence) or all expenses, losses, damages (including indirect or consequential damage) and costs you may incur as a result of this product being inaccurate or incomplete in any way or for any reason.

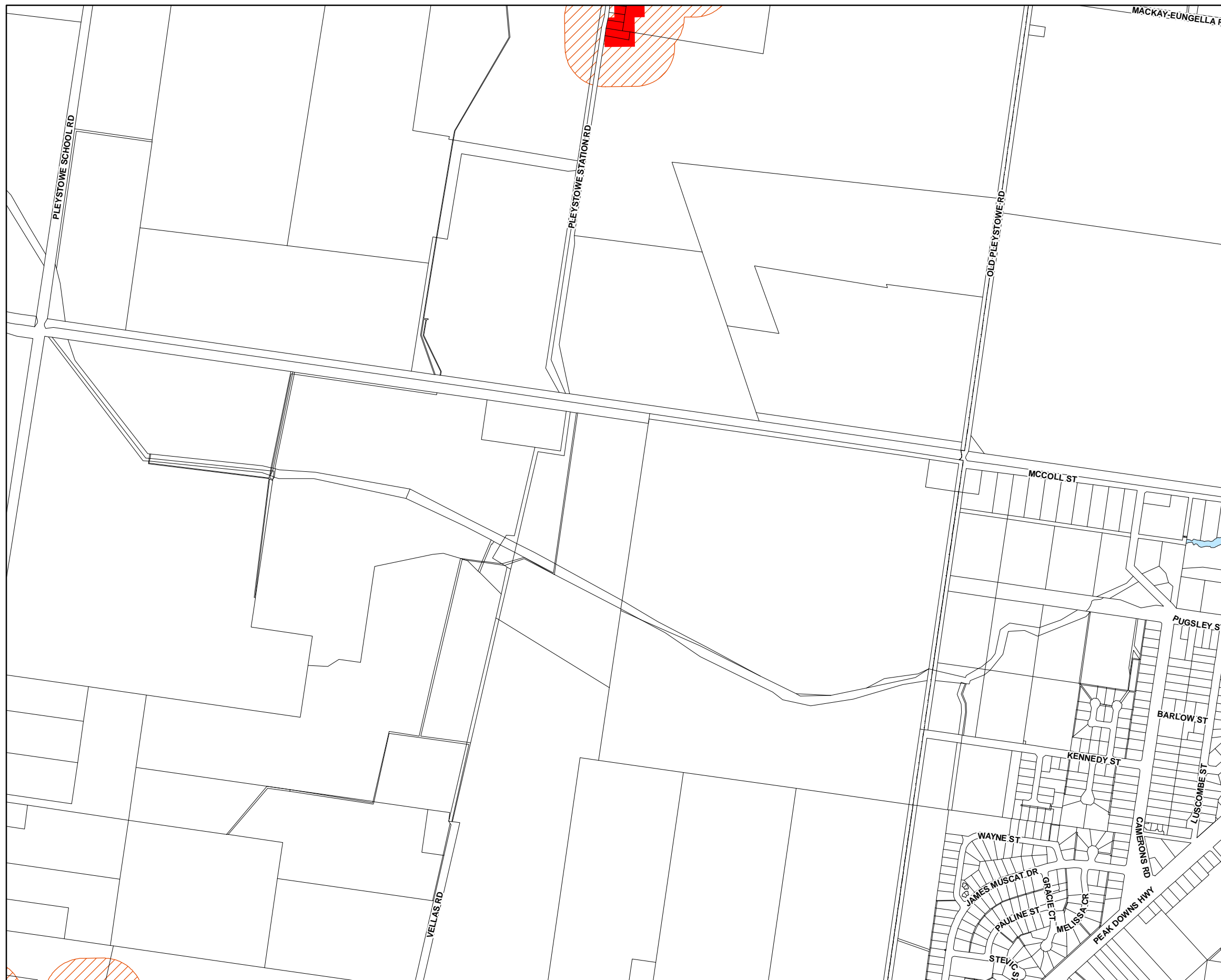
Effective from 26 April 2022

© Copyright Mackay Regional Council 2018
Geocentric Datum of Australia 2020 (GDA2020)

Approx Scale @ A3 1:10000



Bushfire Hazard Overlay Map - BH - 62



Development Constraints

Bushfire Hazard Areas

- Very high bushfire hazard area
- High bushfire hazard area
- Medium bushfire hazard area
- Within 100m of a bushfire hazard area

Cadastre

- Local Government Boundary
- Cadastre - September 2021 (Sourced DNRME)
- Suburb or Locality
- Waterway or Waterbody

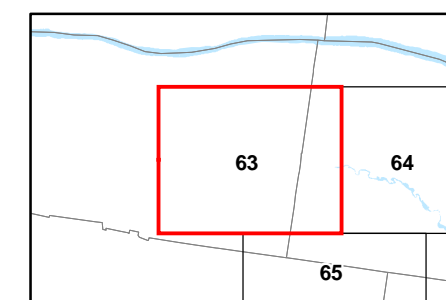
Bushfire Hazards Overlay data was supplied by the Queensland Government (Q Spatial) and created by the Public Safety Business Agency (dated 15 July 2015). Modifications to remove redundant areas of mapping from urban areas have been made by Mackay Regional Council. This data is to be used as a guide only for planning purposes.

While every care is taken to ensure the accuracy of this product Mackay Regional Council makes no representations or warranties about the accuracy, reliability, completeness or suitability for any particular purpose and disclaims all responsibility and all liability (including without limitation, liability in negligence) or all expenses, losses, damages (including indirect or consequential damage) and costs you may incur as a result of this product being inaccurate or incomplete in any way or for any reason.

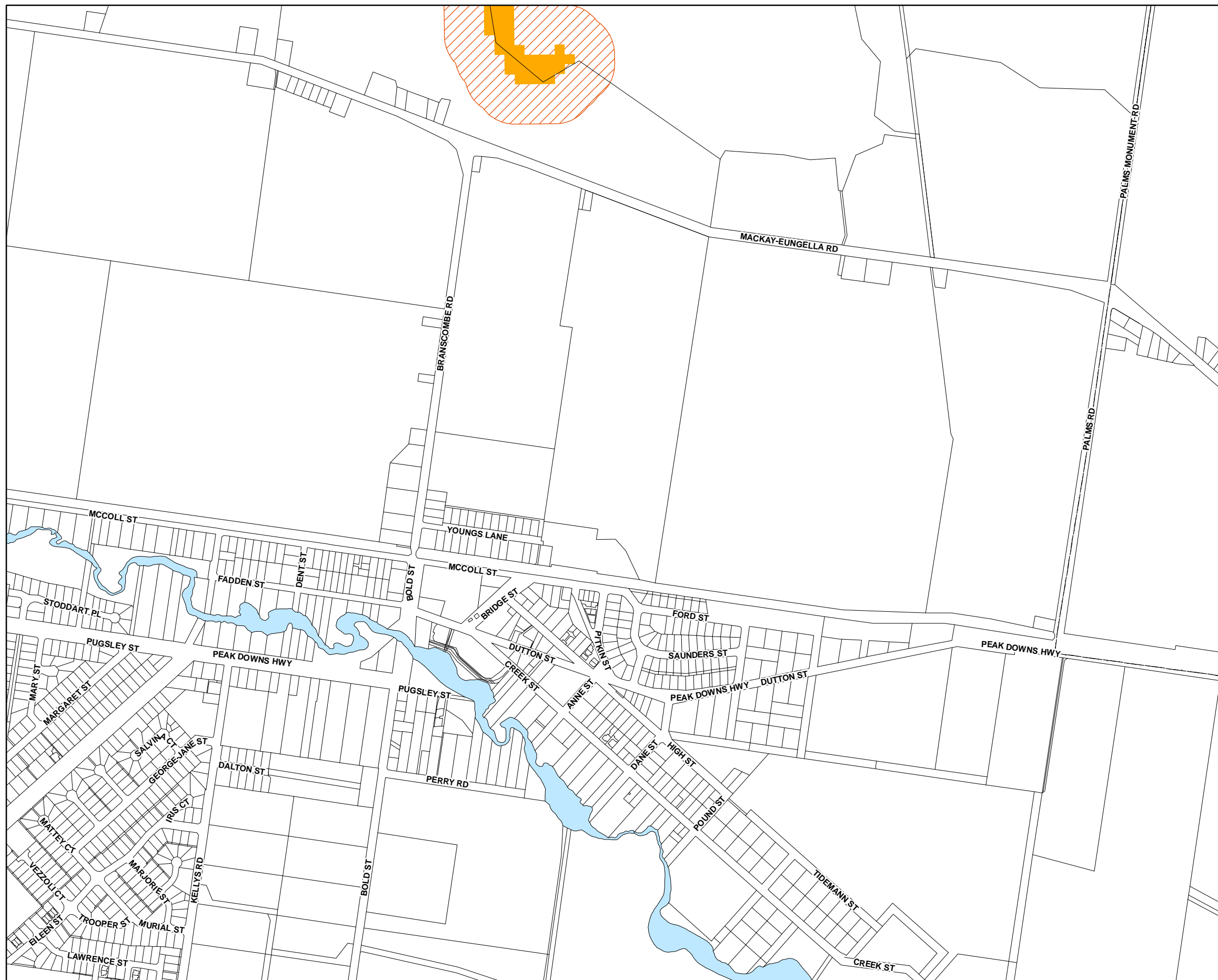
Effective from 26 April 2022

© Copyright Mackay Regional Council 2018
Geocentric Datum of Australia 2020 (GDA2020)

Approx Scale @ A3 1:10000



Bushfire Hazard Overlay Map - BH - 63



Development Constraints

Bushfire Hazard Areas

- Very high bushfire hazard area
- High bushfire hazard area
- Medium bushfire hazard area
- Within 100m of a bushfire hazard area

Cadastre

- Local Government Boundary
- Cadastre - September 2021 (Sourced DNRME)
- Suburb or Locality
- Waterway or Waterbody

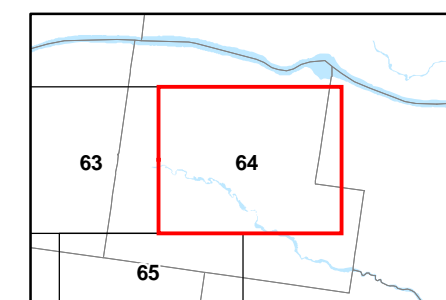
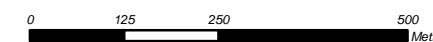
Bushfire Hazards Overlay data was supplied by the Queensland Government (Q Spatial) and created by the Public Safety Business Agency (dated 15 July 2015). Modifications to remove redundant areas of mapping from urban areas have been made by Mackay Regional Council. This data is to be used as a guide only for planning purposes.

While every care is taken to ensure the accuracy of this product Mackay Regional Council makes no representations or warranties about the accuracy, reliability, completeness or suitability for any particular purpose and disclaims all responsibility and all liability (including without limitation, liability in negligence) or all expenses, losses, damages (including indirect or consequential damage) and costs you may incur as a result of this product being inaccurate or incomplete in any way or for any reason.

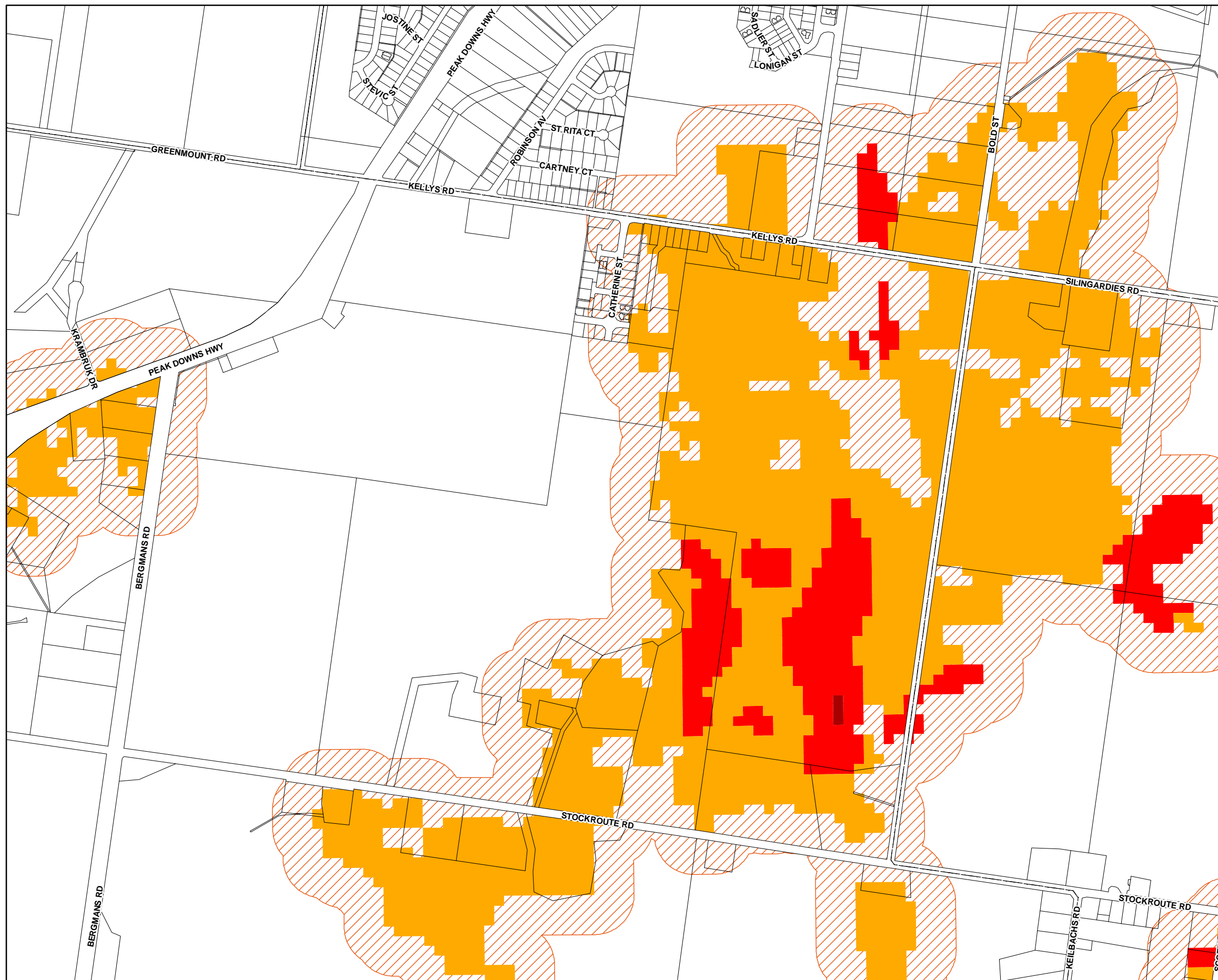
Effective from 26 April 2022

© Copyright Mackay Regional Council 2018
Geocentric Datum of Australia 2020 (GDA2020)

Approx Scale @ A3 1:10000



Bushfire Hazard Overlay Map - BH - 64



Development Constraints

Bushfire Hazard Areas

- Very high bushfire hazard area
- High bushfire hazard area
- Medium bushfire hazard area
- Within 100m of a bushfire hazard area

Cadastre

- Local Government Boundary
- Cadastre - September 2021 (Sourced DNRME)
- Suburb or Locality
- Waterway or Waterbody

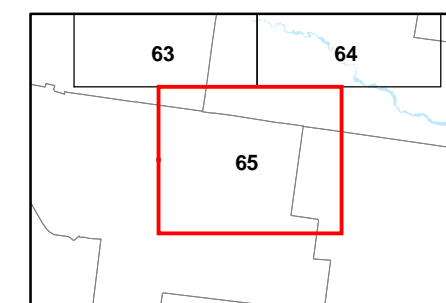
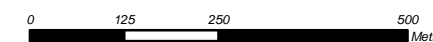
Bushfire Hazards Overlay data was supplied by the Queensland Government (Q Spatial) and created by the Public Safety Business Agency (dated 15 July 2015). Modifications to remove redundant areas of mapping from urban areas have been made by Mackay Regional Council. This data is to be used as a guide only for planning purposes.

While every care is taken to ensure the accuracy of this product Mackay Regional Council makes no representations or warranties about the accuracy, reliability, completeness or suitability for any particular purpose and disclaims all responsibility and all liability (including without limitation, liability in negligence) or all expenses, losses, damages (including indirect or consequential damage) and costs you may incur as a result of this product being inaccurate or incomplete in any way or for any reason.

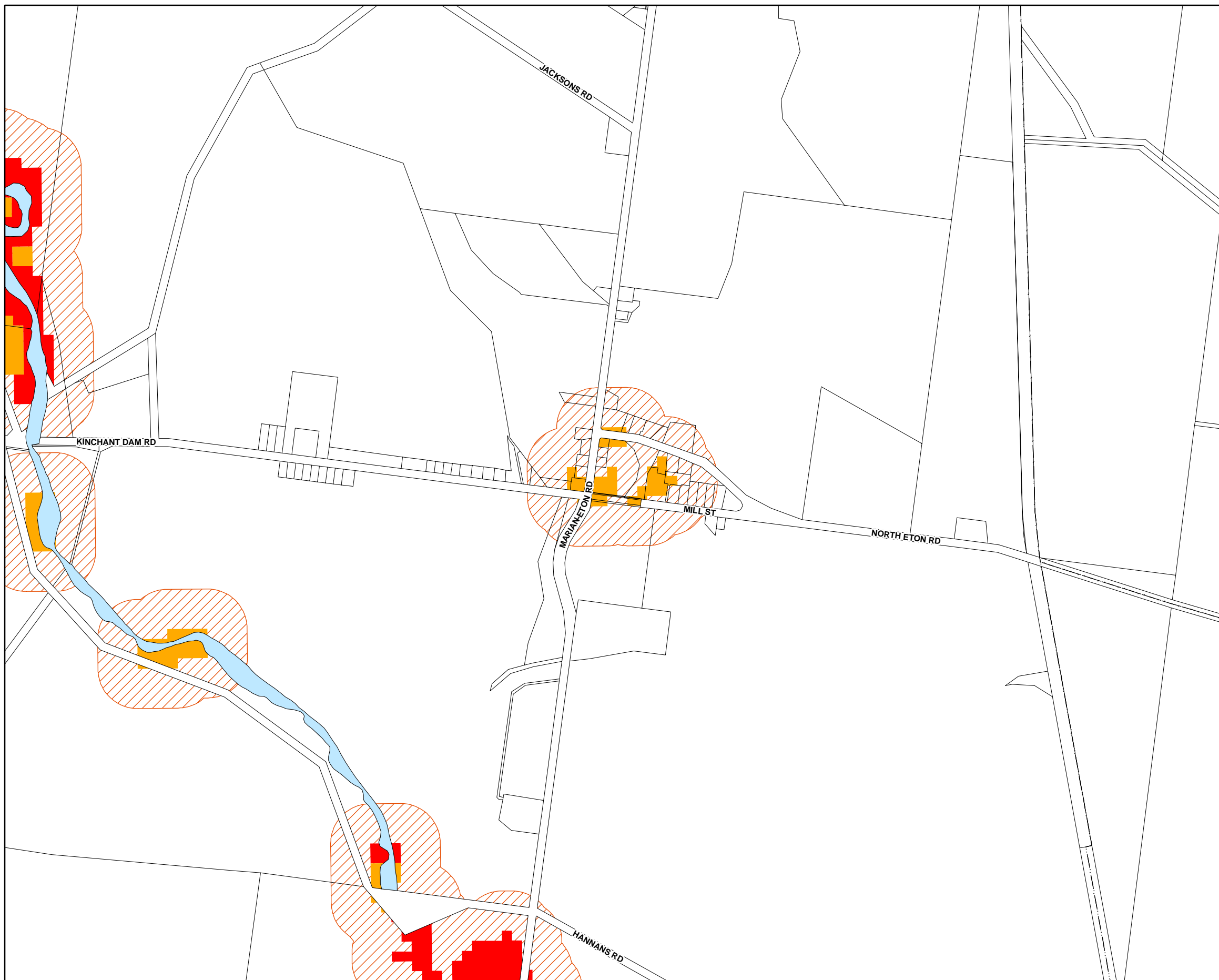
Effective from 26 April 2022

© Copyright Mackay Regional Council 2018
Geocentric Datum of Australia 2020 (GDA2020)

Approx Scale @ A3 1:10000



Bushfire Hazard Overlay Map - BH - 65



Development Constraints

Bushfire Hazard Areas

- Very high bushfire hazard area
- High bushfire hazard area
- Medium bushfire hazard area
- Within 100m of a bushfire hazard area

Cadastre

- Local Government Boundary
- Cadastre - September 2021 (Sourced DNRME)
- Suburb or Locality
- Waterway or Waterbody

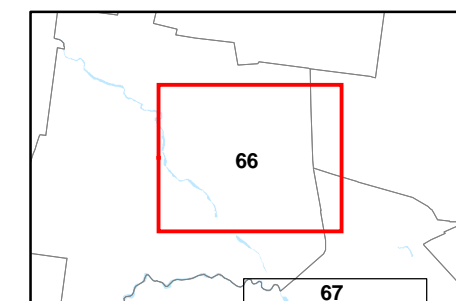
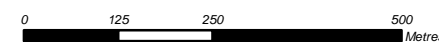
Bushfire Hazards Overlay data was supplied by the Queensland Government (Q Spatial) and created by the Public Safety Business Agency (dated 15 July 2015). Modifications to remove redundant areas of mapping from urban areas have been made by Mackay Regional Council. This data is to be used as a guide only for planning purposes.

While every care is taken to ensure the accuracy of this product Mackay Regional Council makes no representations or warranties about the accuracy, reliability, completeness or suitability for any particular purpose and disclaims all responsibility and all liability (including without limitation, liability in negligence) or all expenses, losses, damages (including indirect or consequential damage) and costs you may incur as a result of this product being inaccurate or incomplete in any way or for any reason.

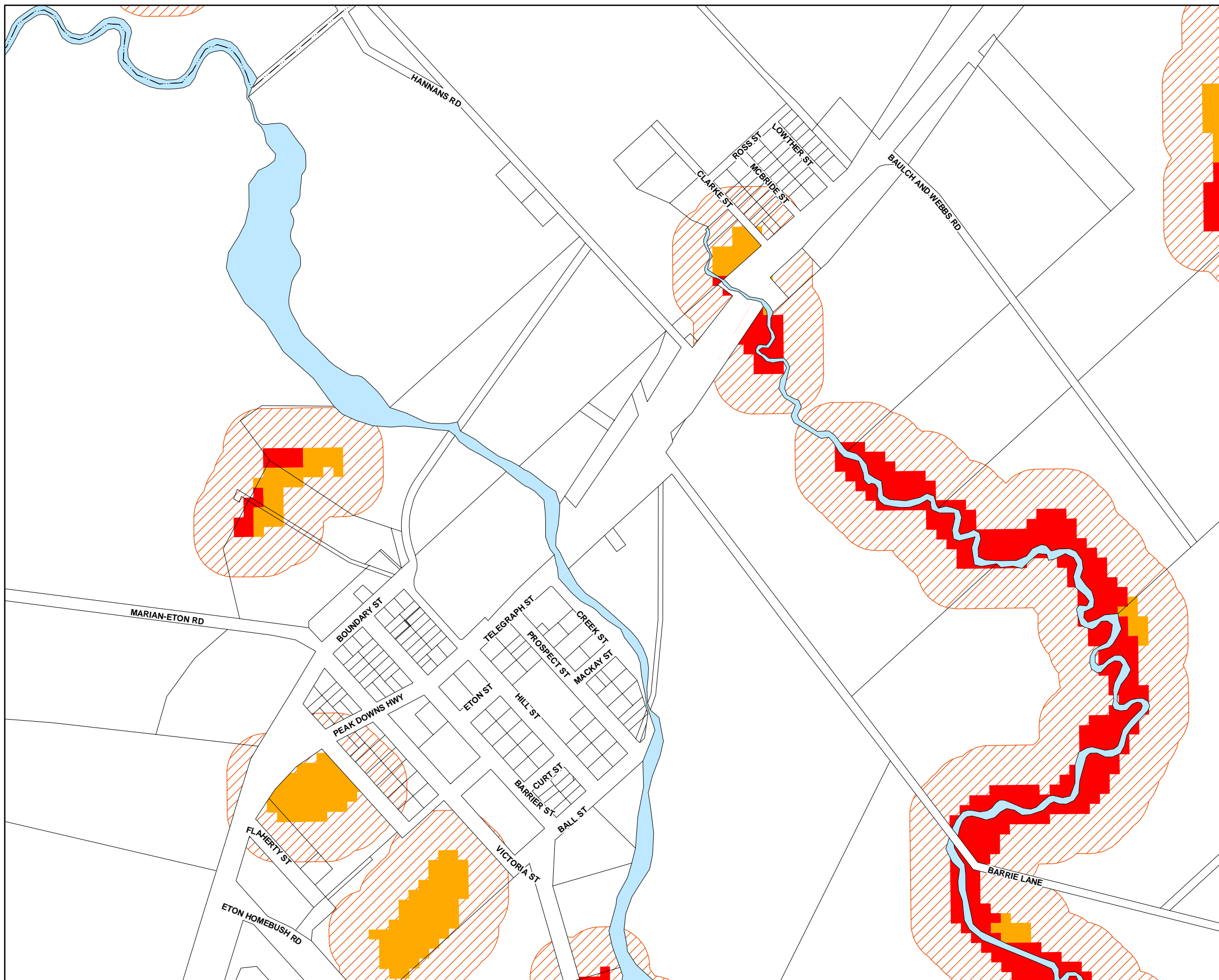
Effective from 26 April 2022

© Copyright Mackay Regional Council 2018
Geocentric Datum of Australia 2020 (GDA2020)

Approx Scale @ A3 1:10000



Bushfire Hazard Overlay Map - BH - 66



Development Constraints

Bushfire Hazard Areas

- Very high bushfire hazard area
- High bushfire hazard area
- Medium bushfire hazard area
- Within 100m of a bushfire hazard area

Cadastre

- Local Government Boundary
- Cadastre - September 2021 (Sourced DNRME)
- Suburb or Locality
- Waterway or Waterbody

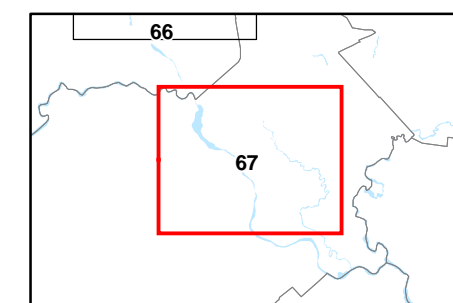
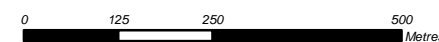
Bushfire Hazards Overlay data was supplied by the Queensland Government (Q Spatial) and created by the Public Safety Business Agency (dated 15 July 2015). Modifications to remove redundant areas of mapping from urban areas have been made by Mackay Regional Council. This data is to be used as a guide only for planning purposes.

While every care is taken to ensure the accuracy of this product Mackay Regional Council makes no representations or warranties about the accuracy, reliability, completeness or suitability for any particular purpose and disclaims all responsibility and all liability (including without limitation, liability in negligence) or all expenses, losses, damages (including indirect or consequential damage) and costs you may incur as a result of this product being inaccurate or incomplete in any way or for any reason.

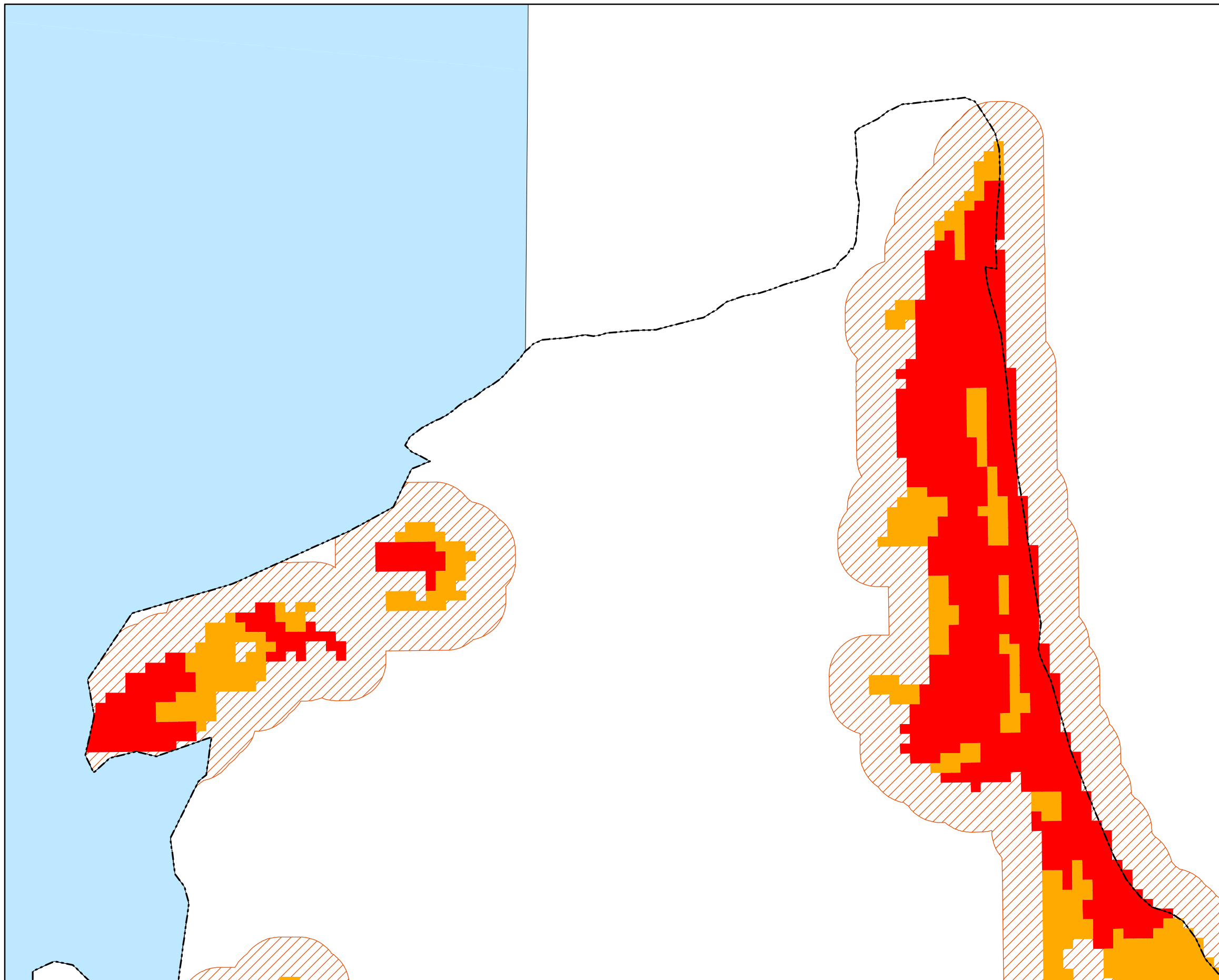
Effective from 26 April 2022

© Copyright Mackay Regional Council 2018
Geocentric Datum of Australia 2020 (GDA2020)

Approx Scale @ A3 1:10000



Bushfire Hazard Overlay Map - BH - 67



Development Constraints

Bushfire Hazard Areas

- Very high bushfire hazard area
- High bushfire hazard area
- Medium bushfire hazard area
- Within 100m of a bushfire hazard area

Cadastre

- Local Government Boundary
- Cadastre - September 2021 (Sourced DNRME)
- Suburb or Locality
- Waterway or Waterbody

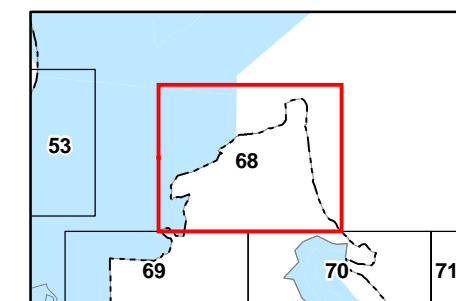
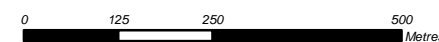
Bushfire Hazards Overlay data was supplied by the Queensland Government (Q Spatial) and created by the Public Safety Business Agency (dated 15 July 2015). Modifications to remove redundant areas of mapping from urban areas have been made by Mackay Regional Council. This data is to be used as a guide only for planning purposes.

While every care is taken to ensure the accuracy of this product Mackay Regional Council makes no representations or warranties about the accuracy, reliability, completeness or suitability for any particular purpose and disclaims all responsibility and all liability (including without limitation, liability in negligence) or all expenses, losses, damages (including indirect or consequential damage) and costs you may incur as a result of this product being inaccurate or incomplete in any way or for any reason.

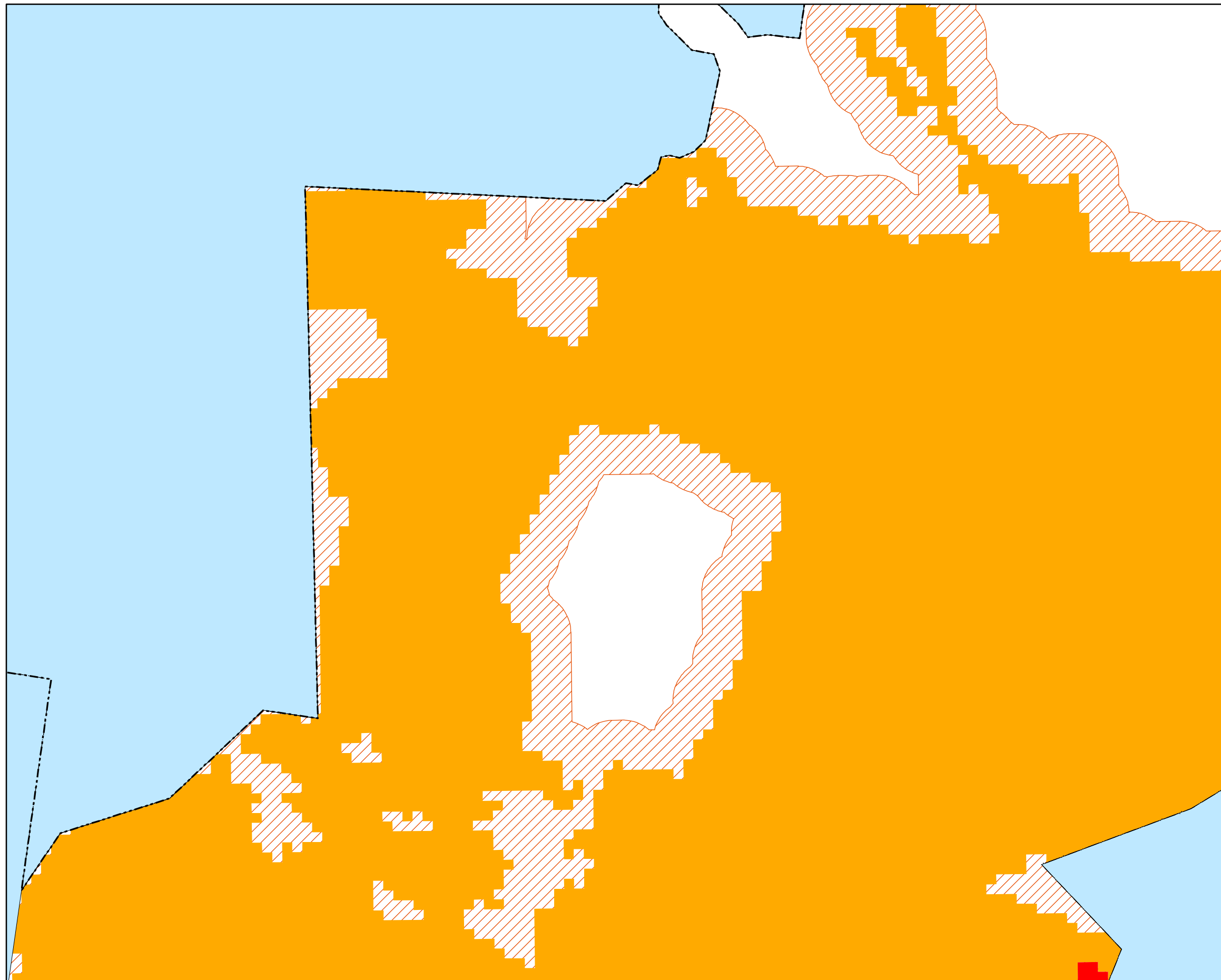
Effective from 26 April 2022

© Copyright Mackay Regional Council 2018
Geocentric Datum of Australia 2020 (GDA2020)

Approx Scale @ A3 1:10000



Bushfire Hazard Overlay Map - BH - 68



Development Constraints

Bushfire Hazard Areas

- Very high bushfire hazard area
- High bushfire hazard area
- Medium bushfire hazard area
- Within 100m of a bushfire hazard area

Cadastre

- Local Government Boundary
- Cadastre - September 2021 (Sourced DNRME)
- Suburb or Locality
- Waterway or Waterbody

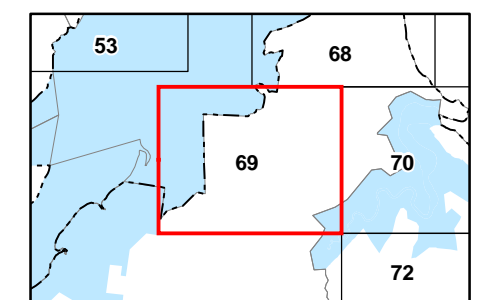

Bushfire Hazards Overlay data was supplied by the Queensland Government (Q Spatial) and created by the Public Safety Business Agency (dated 15 July 2015). Modifications to remove redundant areas of mapping from urban areas have been made by Mackay Regional Council. This data is to be used as a guide only for planning purposes.

While every care is taken to ensure the accuracy of this product Mackay Regional Council makes no representations or warranties about the accuracy, reliability, completeness or suitability for any particular purpose and disclaims all responsibility and all liability (including without limitation, liability in negligence) or all expenses, losses, damages (including indirect or consequential damage) and costs you may incur as a result of this product being inaccurate or incomplete in any way or for any reason.

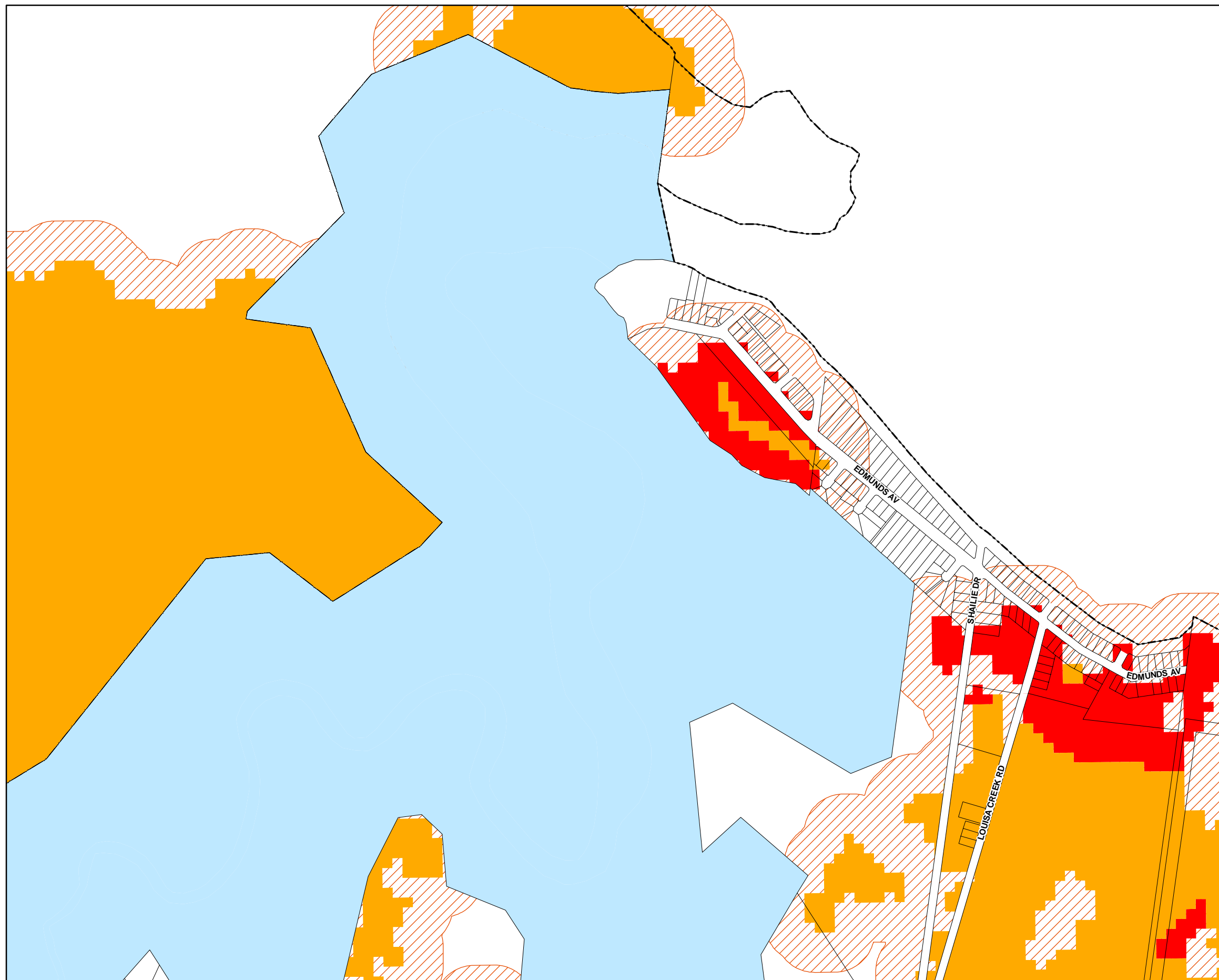
Effective from 26 April 2022

© Copyright Mackay Regional Council 2018
Geocentric Datum of Australia 2020 (GDA2020)

Approx Scale @ A3 1:10000



Bushfire Hazard Overlay Map - BH - 69



Development Constraints

Bushfire Hazard Areas

- Very high bushfire hazard area
- High bushfire hazard area
- Medium bushfire hazard area
- Within 100m of a bushfire hazard area

Cadastre

- Local Government Boundary
- Cadastre - September 2021 (Sourced DNRME)
- Suburb or Locality
- Waterway or Waterbody

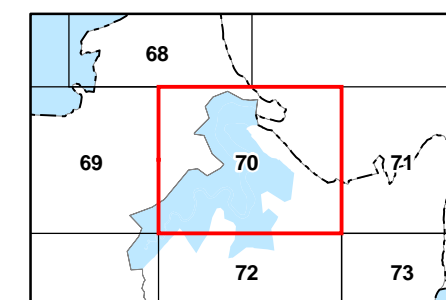
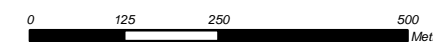
Bushfire Hazards Overlay data was supplied by the Queensland Government (Q Spatial) and created by the Public Safety Business Agency (dated 15 July 2015). Modifications to remove redundant areas of mapping from urban areas have been made by Mackay Regional Council. This data is to be used as a guide only for planning purposes.

While every care is taken to ensure the accuracy of this product Mackay Regional Council makes no representations or warranties about the accuracy, reliability, completeness or suitability for any particular purpose and disclaims all responsibility and all liability (including without limitation, liability in negligence) or all expenses, losses, damages (including indirect or consequential damage) and costs you may incur as a result of this product being inaccurate or incomplete in any way or for any reason.

Effective from 26 April 2022

© Copyright Mackay Regional Council 2018
Geocentric Datum of Australia 2020 (GDA2020)

Approx Scale @ A3 1:10000



Bushfire Hazard Overlay Map - BH - 70



Development Constraints

Bushfire Hazard Areas

- Very high bushfire hazard area
- High bushfire hazard area
- Medium bushfire hazard area
- Within 100m of a bushfire hazard area

Cadastre

- Local Government Boundary
- Cadastre - September 2021 (Sourced DNRME)
- Suburb or Locality
- Waterway or Waterbody

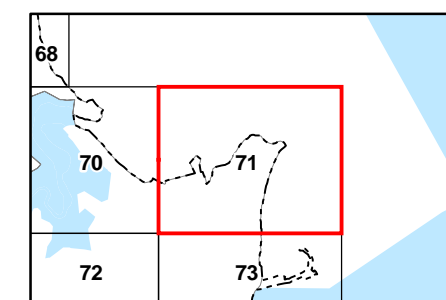
Bushfire Hazards Overlay data was supplied by the Queensland Government (Q Spatial) and created by the Public Safety Business Agency (dated 15 July 2015). Modifications to remove redundant areas of mapping from urban areas have been made by Mackay Regional Council. This data is to be used as a guide only for planning purposes.

While every care is taken to ensure the accuracy of this product Mackay Regional Council makes no representations or warranties about the accuracy, reliability, completeness or suitability for any particular purpose and disclaims all responsibility and all liability (including without limitation, liability in negligence) or all expenses, losses, damages (including indirect or consequential damage) and costs you may incur as a result of this product being inaccurate or incomplete in any way or for any reason.

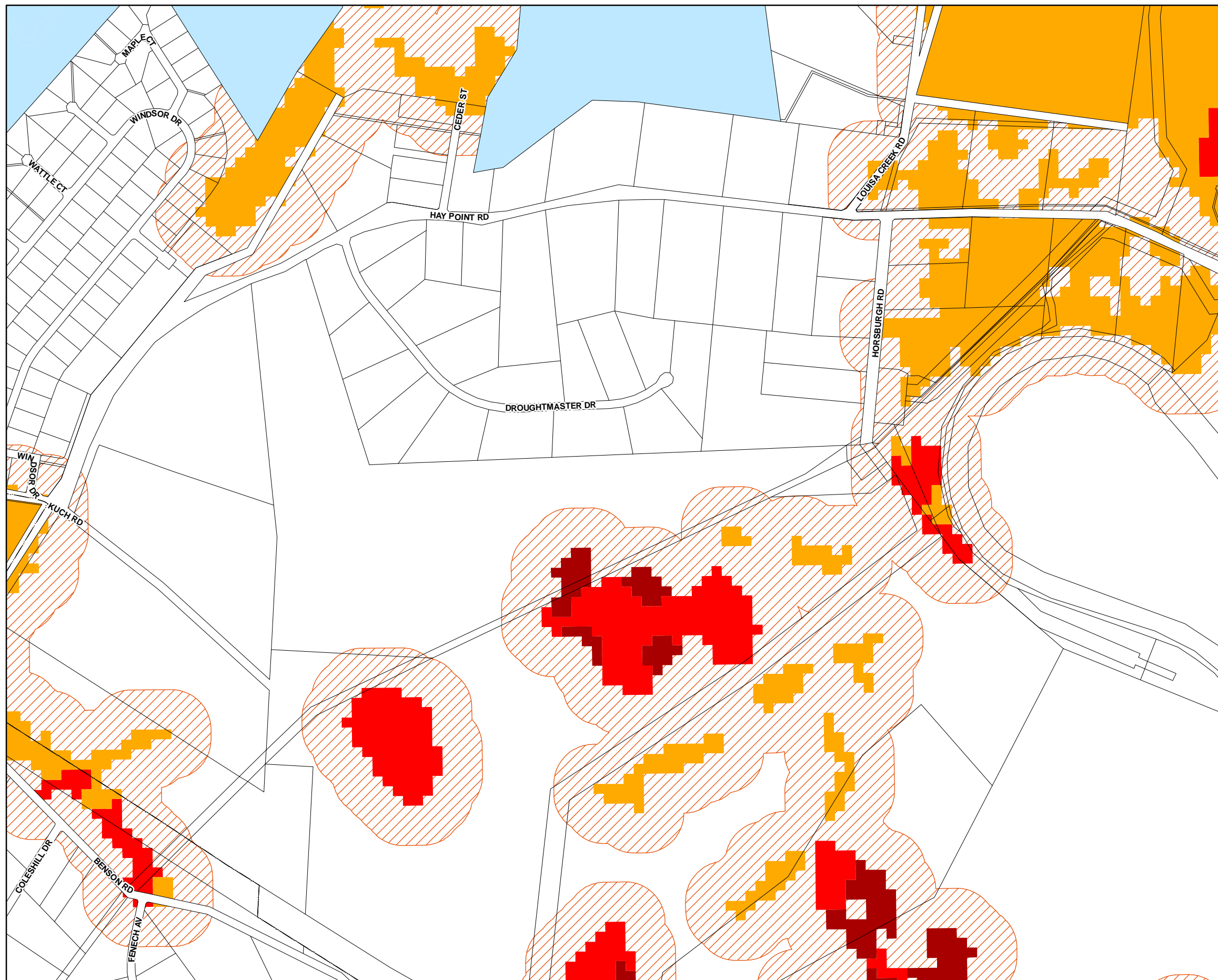
Effective from 26 April 2022

© Copyright Mackay Regional Council 2018
Geocentric Datum of Australia 2020 (GDA2020)

Approx Scale @ A3 1:10000



Bushfire Hazard Overlay Map - BH - 71



Development Constraints

Bushfire Hazard Areas

- Very high bushfire hazard area
- High bushfire hazard area
- Medium bushfire hazard area
- Within 100m of a bushfire hazard area

Cadastre

- Local Government Boundary
- Cadastre - September 2021 (Sourced DNRME)
- Suburb or Locality
- Waterway or Waterbody

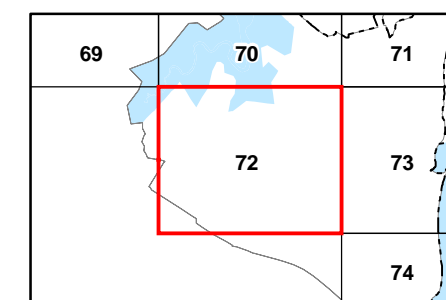
Bushfire Hazards Overlay data was supplied by the Queensland Government (Q Spatial) and created by the Public Safety Business Agency (dated 15 July 2015). Modifications to remove redundant areas of mapping from urban areas have been made by Mackay Regional Council. This data is to be used as a guide only for planning purposes.

While every care is taken to ensure the accuracy of this product Mackay Regional Council makes no representations or warranties about the accuracy, reliability, completeness or suitability for any particular purpose and disclaims all responsibility and all liability (including without limitation, liability in negligence) or all expenses, losses, damages (including indirect or consequential damage) and costs you may incur as a result of this product being inaccurate or incomplete in any way or for any reason.

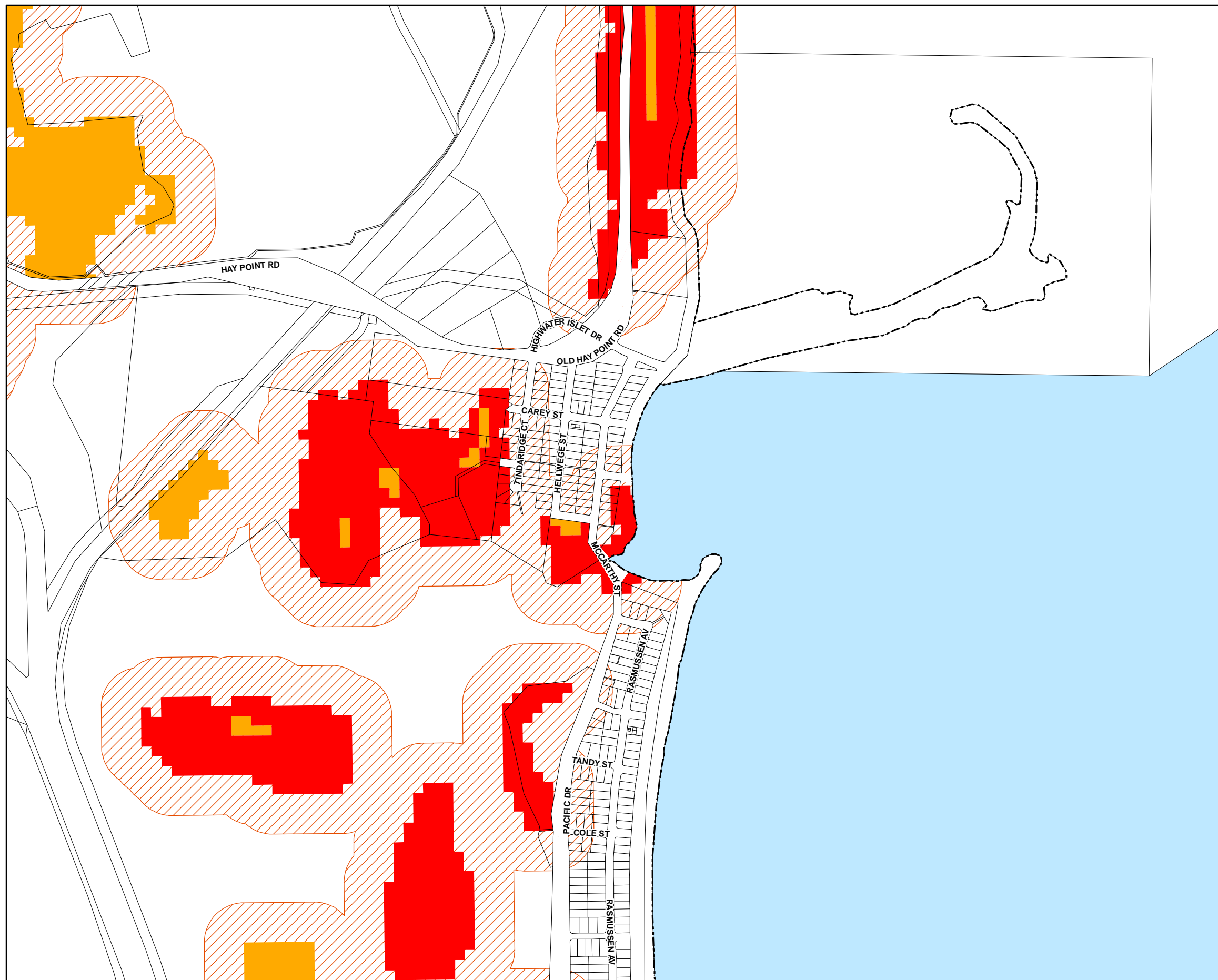
Effective from 26 April 2022

© Copyright Mackay Regional Council 2018
Geocentric Datum of Australia 2020 (GDA2020)

Approx Scale @ A3 1:10000



Bushfire Hazard Overlay Map - BH - 72



Development Constraints

Bushfire Hazard Areas

- Very high bushfire hazard area
- High bushfire hazard area
- Medium bushfire hazard area
- Within 100m of a bushfire hazard area

Cadastre

- Local Government Boundary
- Cadastre - September 2021 (Sourced DNRME)
- Suburb or Locality
- Waterway or Waterbody

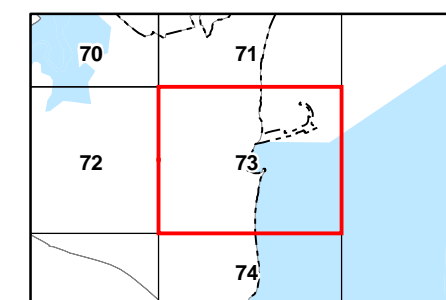
Bushfire Hazards Overlay data was supplied by the Queensland Government (Q Spatial) and created by the Public Safety Business Agency (dated 15 July 2015). Modifications to remove redundant areas of mapping from urban areas have been made by Mackay Regional Council. This data is to be used as a guide only for planning purposes.

While every care is taken to ensure the accuracy of this product Mackay Regional Council makes no representations or warranties about the accuracy, reliability, completeness or suitability for any particular purpose and disclaims all responsibility and all liability (including without limitation, liability in negligence) or all expenses, losses, damages (including indirect or consequential damage) and costs you may incur as a result of this product being inaccurate or incomplete in any way or for any reason.

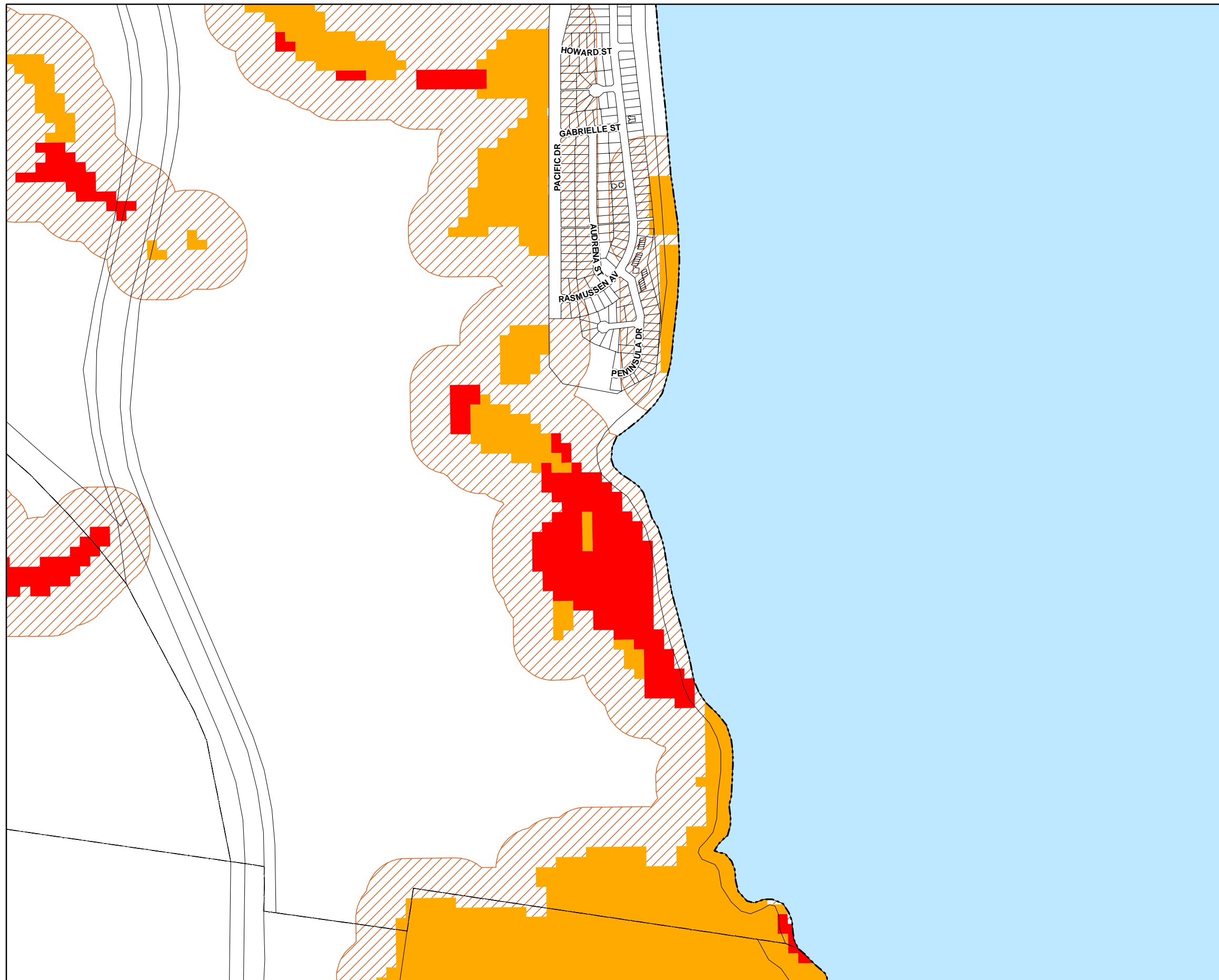
Effective from 26 April 2022

© Copyright Mackay Regional Council 2018
Geocentric Datum of Australia 2020 (GDA2020)

Approx Scale @ A3 1:10000



Bushfire Hazard Overlay Map - BH - 73



Development Constraints

Bushfire Hazard Areas

- Very high bushfire hazard area
- High bushfire hazard area
- Medium bushfire hazard area
- Within 100m of a bushfire hazard area

Cadastre

- Local Government Boundary
- Cadastre - September 2021 (Sourced DNRME)
- Suburb or Locality
- Waterway or Waterbody

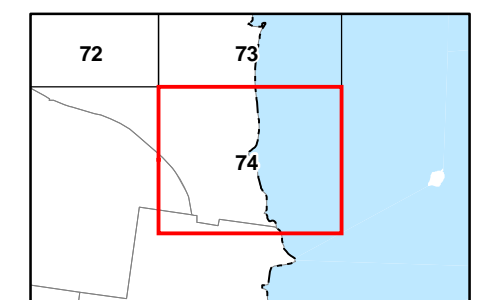

Bushfire Hazards Overlay data was supplied by the Queensland Government (Q Spatial) and created by the Public Safety Business Agency (dated 15 July 2015). Modifications to remove redundant areas of mapping from urban areas have been made by Mackay Regional Council. This data is to be used as a guide only for planning purposes.

While every care is taken to ensure the accuracy of this product Mackay Regional Council makes no representations or warranties about the accuracy, reliability, completeness or suitability for any particular purpose and disclaims all responsibility and all liability (including without limitation, liability in negligence) or all expenses, losses, damages (including indirect or consequential damage) and costs you may incur as a result of this product being inaccurate or incomplete in any way or for any reason.

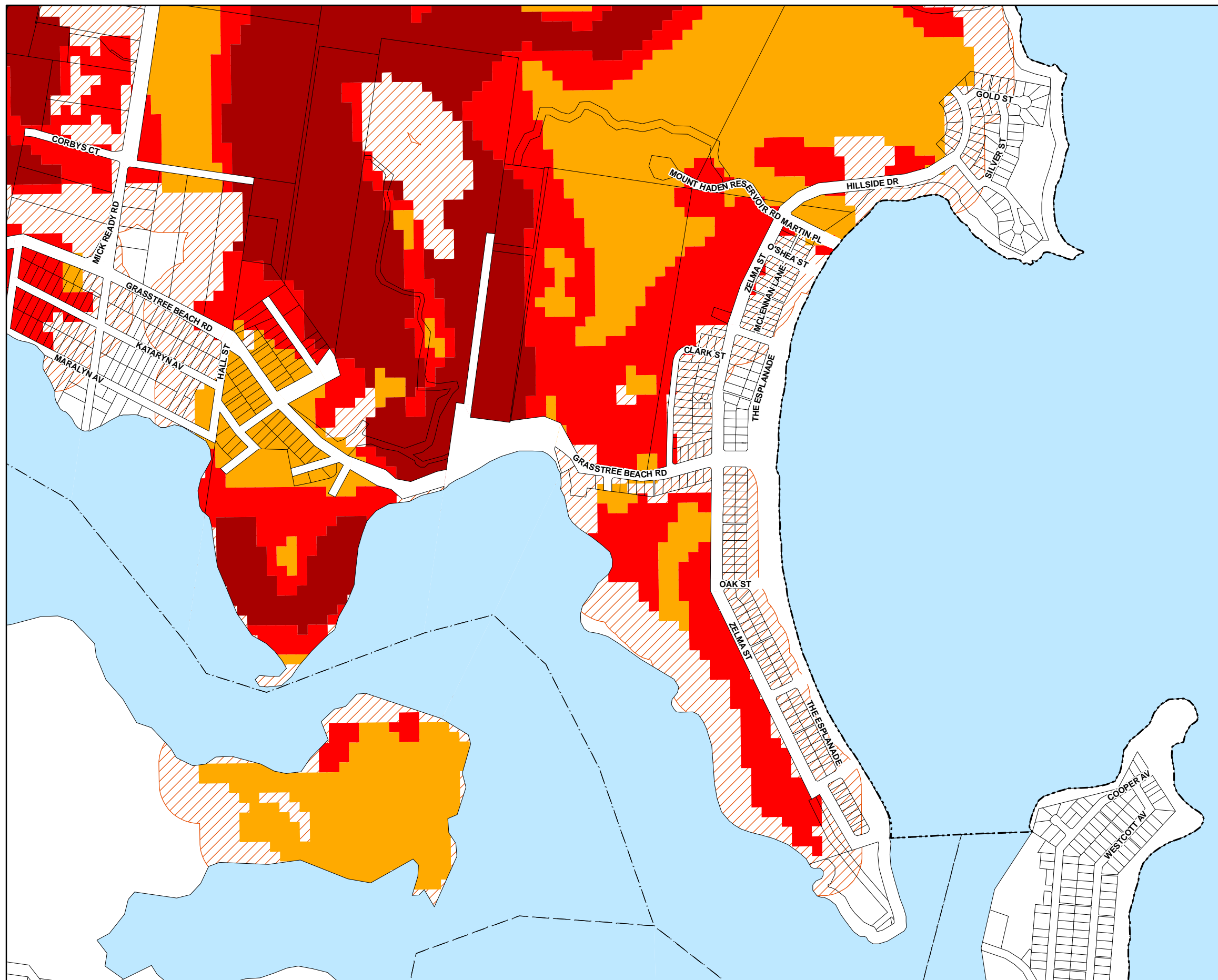
Effective from 26 April 2022

© Copyright Mackay Regional Council 2018
Geocentric Datum of Australia 2020 (GDA2020)

Approx Scale @ A3 1:10000



Bushfire Hazard Overlay Map - BH - 74



Development Constraints

Bushfire Hazard Areas

- Very high bushfire hazard area
- High bushfire hazard area
- Medium bushfire hazard area
- Within 100m of a bushfire hazard area

Cadastre

- Local Government Boundary
- Cadastre - September 2021 (Sourced DNRME)
- Suburb or Locality
- Waterway or Waterbody

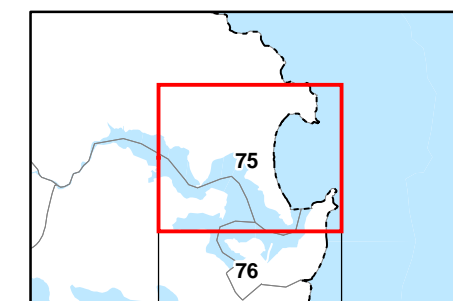
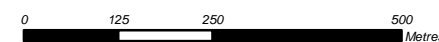
Bushfire Hazards Overlay data was supplied by the Queensland Government (Q Spatial) and created by the Public Safety Business Agency (dated 15 July 2015). Modifications to remove redundant areas of mapping from urban areas have been made by Mackay Regional Council. This data is to be used as a guide only for planning purposes.

While every care is taken to ensure the accuracy of this product Mackay Regional Council makes no representations or warranties about the accuracy, reliability, completeness or suitability for any particular purpose and disclaims all responsibility and all liability (including without limitation, liability in negligence) or all expenses, losses, damages (including indirect or consequential damage) and costs you may incur as a result of this product being inaccurate or incomplete in any way or for any reason.

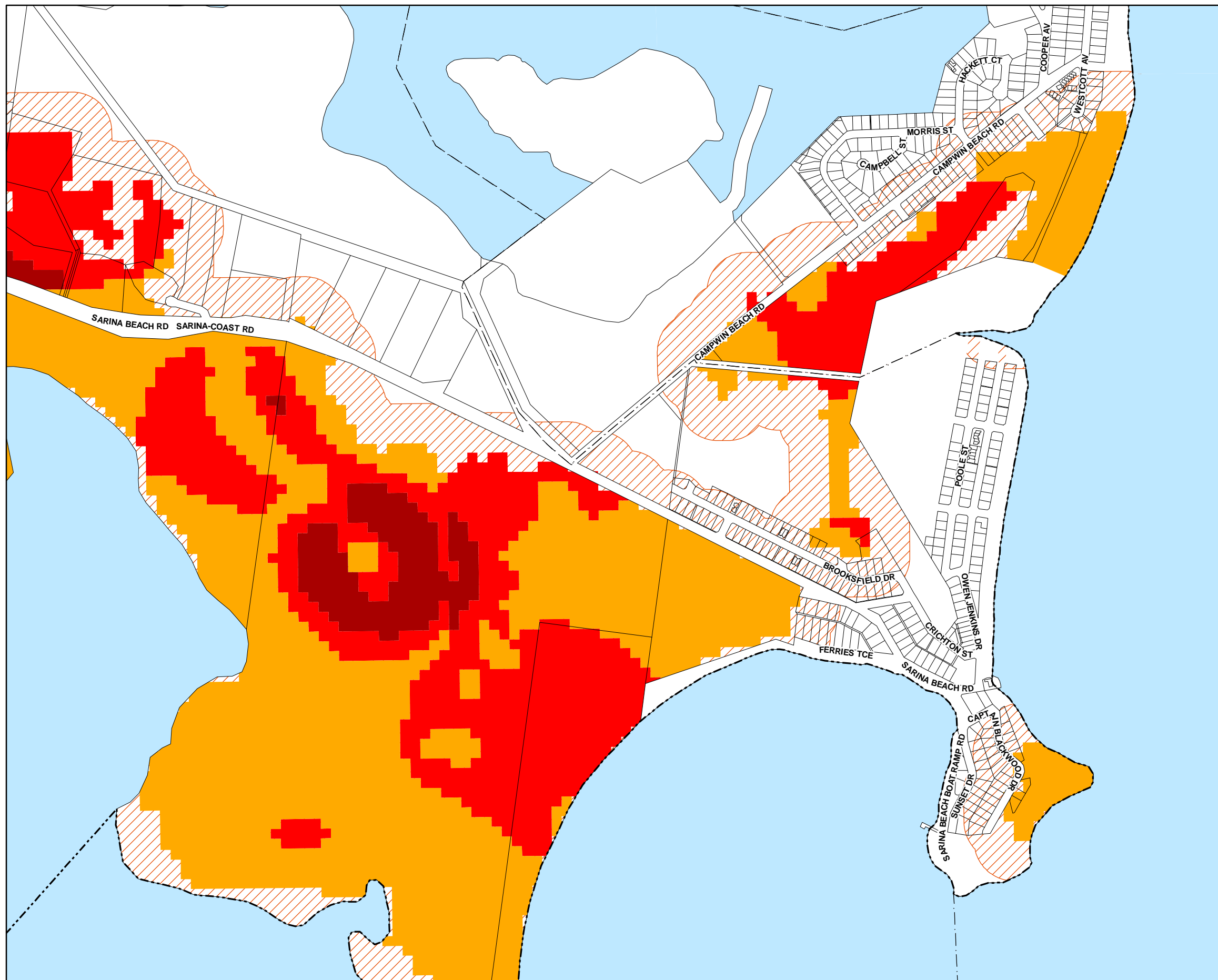
Effective from 26 April 2022

© Copyright Mackay Regional Council 2018
Geocentric Datum of Australia 2020 (GDA2020)

Approx Scale @ A3 1:10000



Bushfire Hazard Overlay Map - BH - 75



Development Constraints

Bushfire Hazard Areas

- Very high bushfire hazard area
- High bushfire hazard area
- Medium bushfire hazard area
- Within 100m of a bushfire hazard area

Cadastre

- Local Government Boundary
- Cadastre - September 2021 (Sourced DNRME)
- Suburb or Locality
- Waterway or Waterbody

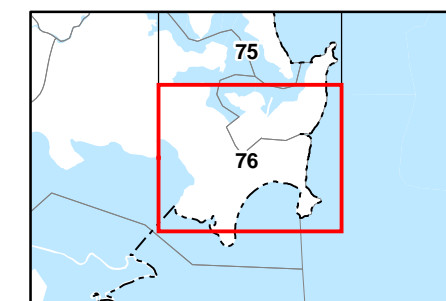
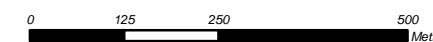
Bushfire Hazards Overlay data was supplied by the Queensland Government (Q Spatial) and created by the Public Safety Business Agency (dated 15 July 2015). Modifications to remove redundant areas of mapping from urban areas have been made by Mackay Regional Council. This data is to be used as a guide only for planning purposes.

While every care is taken to ensure the accuracy of this product Mackay Regional Council makes no representations or warranties about the accuracy, reliability, completeness or suitability for any particular purpose and disclaims all responsibility and all liability (including without limitation, liability in negligence) or all expenses, losses, damages (including indirect or consequential damage) and costs you may incur as a result of this product being inaccurate or incomplete in any way or for any reason.

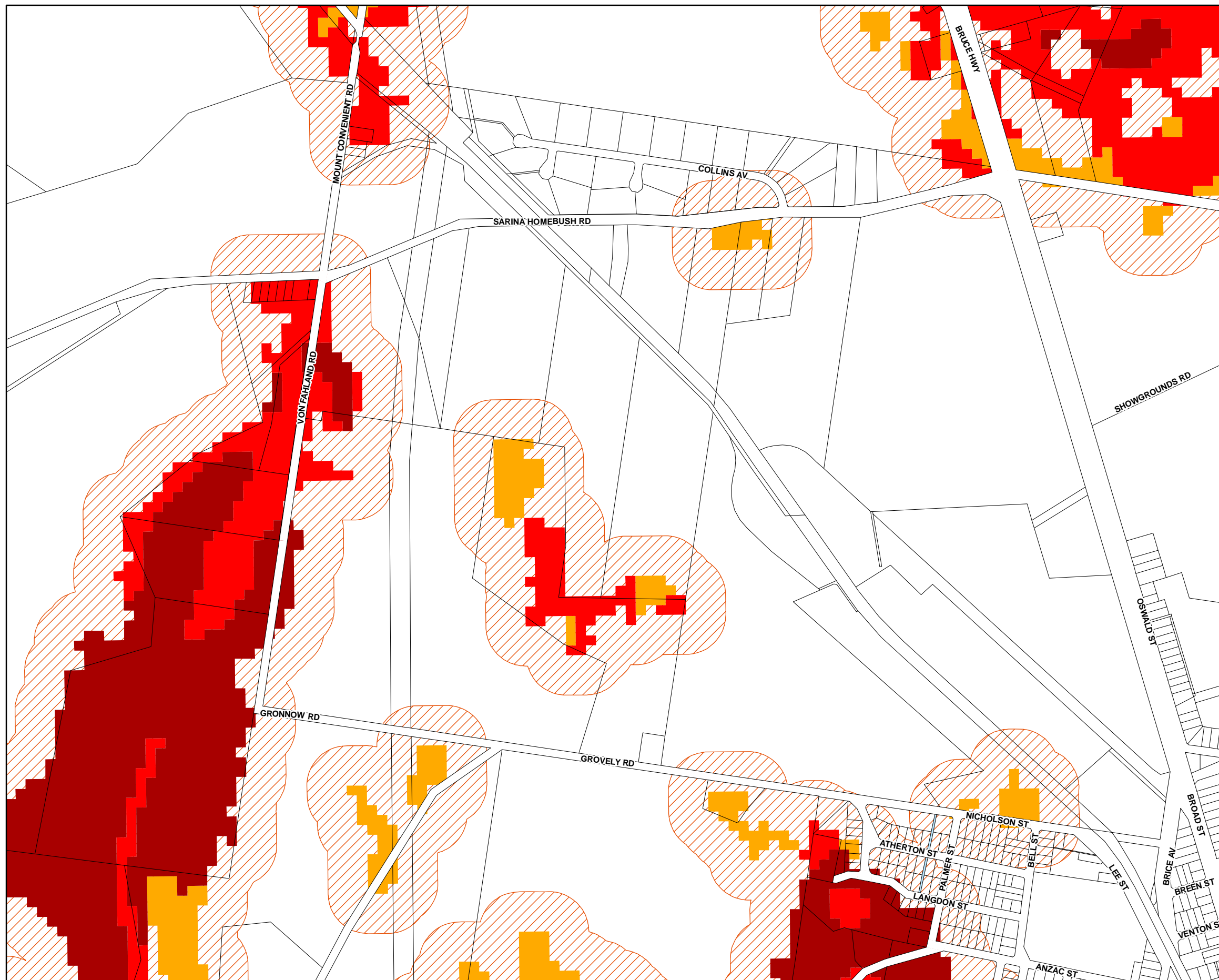
Effective from 26 April 2022

© Copyright Mackay Regional Council 2018
Geocentric Datum of Australia 2020 (GDA2020)

Approx Scale @ A3 1:10000



Bushfire Hazard Overlay Map - BH - 76



Development Constraints

Bushfire Hazard Areas

- Very high bushfire hazard area
- High bushfire hazard area
- Medium bushfire hazard area
- Within 100m of a bushfire hazard area

Cadastre

- Local Government Boundary
- Cadastre - September 2021 (Sourced DNRME)
- Suburb or Locality
- Waterway or Waterbody

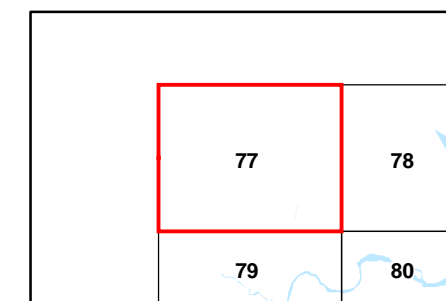
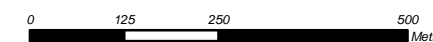
Bushfire Hazards Overlay data was supplied by the Queensland Government (Q Spatial) and created by the Public Safety Business Agency (dated 15 July 2015). Modifications to remove redundant areas of mapping from urban areas have been made by Mackay Regional Council. This data is to be used as a guide only for planning purposes.

While every care is taken to ensure the accuracy of this product Mackay Regional Council makes no representations or warranties about the accuracy, reliability, completeness or suitability for any particular purpose and disclaims all responsibility and all liability (including without limitation, liability in negligence) or all expenses, losses, damages (including indirect or consequential damage) and costs you may incur as a result of this product being inaccurate or incomplete in any way or for any reason.

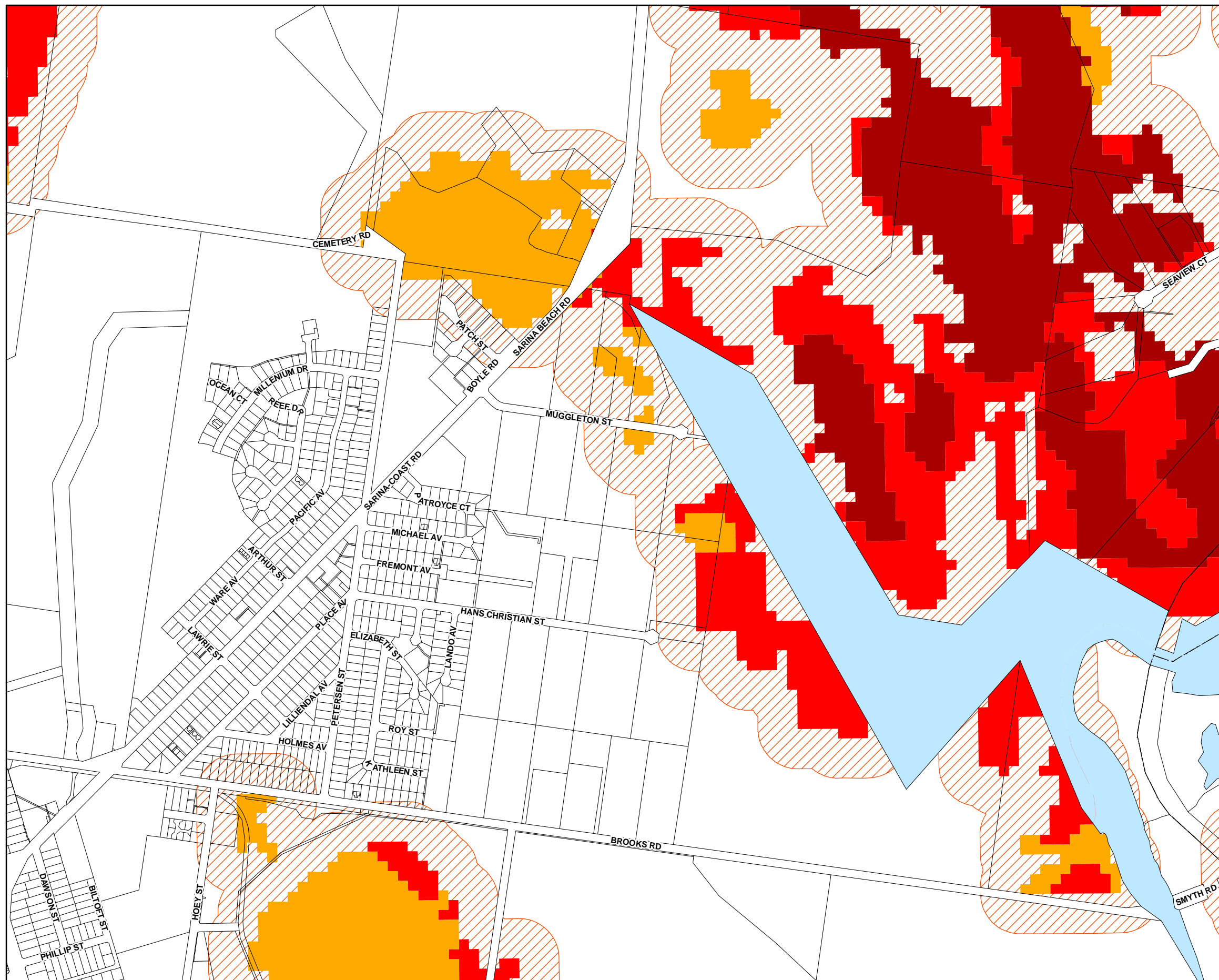
Effective from 26 April 2022

© Copyright Mackay Regional Council 2018
Geocentric Datum of Australia 2020 (GDA2020)

Approx Scale @ A3 1:10000



Bushfire Hazard Overlay Map - BH - 77



Development Constraints

Bushfire Hazard Areas

- Very high bushfire hazard area
- High bushfire hazard area
- Medium bushfire hazard area
- Within 100m of a bushfire hazard area

Cadastre

- Local Government Boundary
- Cadastre - September 2021 (Sourced DNRME)
- Suburb or Locality
- Waterway or Waterbody

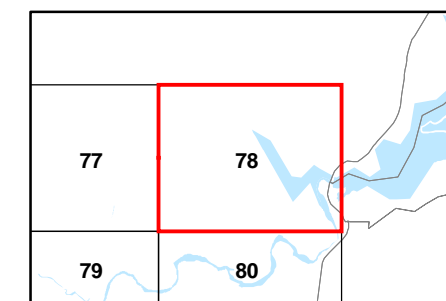
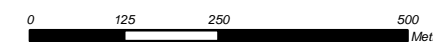
Bushfire Hazards Overlay data was supplied by the Queensland Government (Q Spatial) and created by the Public Safety Business Agency (dated 15 July 2015). Modifications to remove redundant areas of mapping from urban areas have been made by Mackay Regional Council. This data is to be used as a guide only for planning purposes.

While every care is taken to ensure the accuracy of this product Mackay Regional Council makes no representations or warranties about the accuracy, reliability, completeness or suitability for any particular purpose and disclaims all responsibility and all liability (including without limitation, liability in negligence) or all expenses, losses, damages (including indirect or consequential damage) and costs you may incur as a result of this product being inaccurate or incomplete in any way or for any reason.

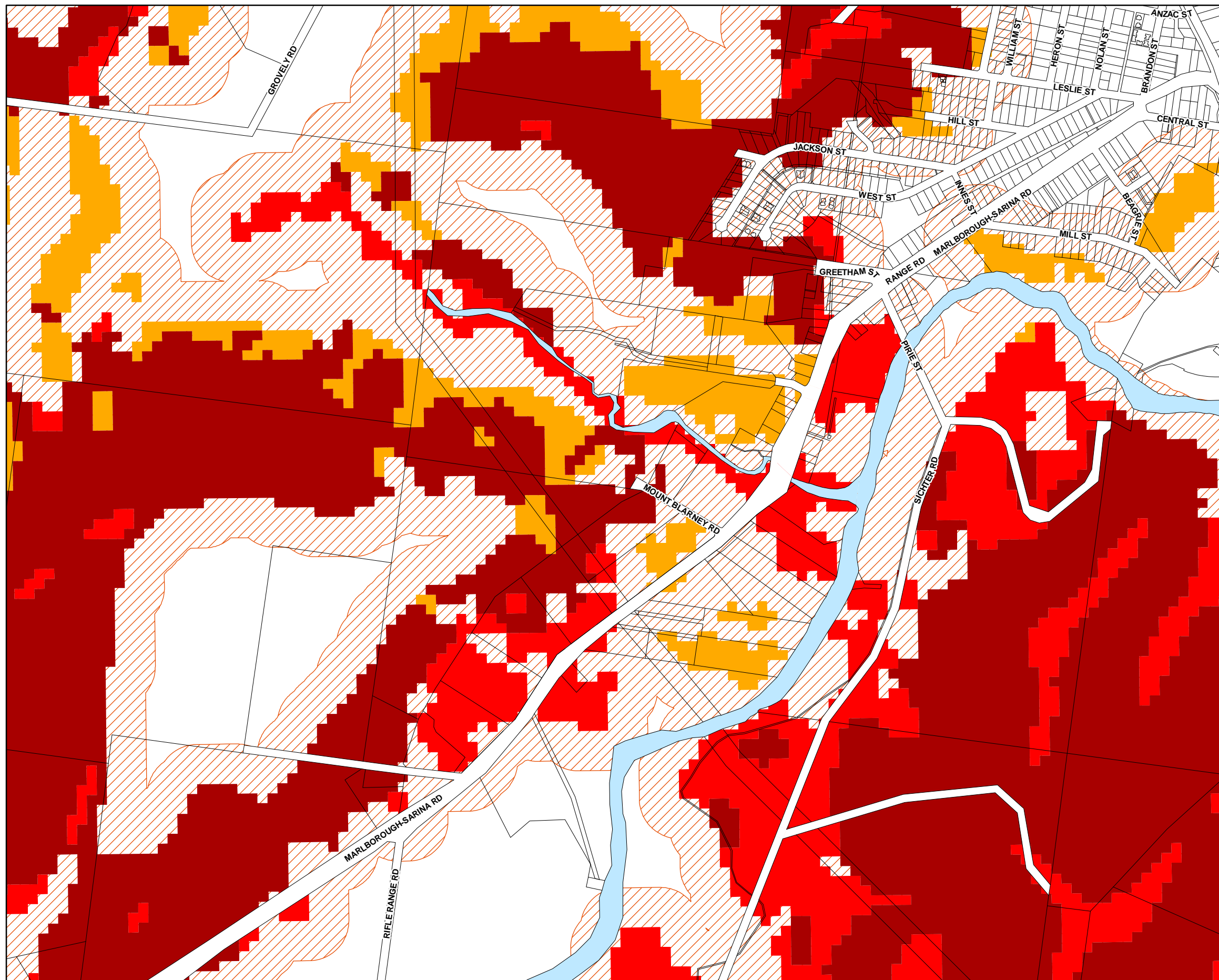
Effective from 26 April 2022

© Copyright Mackay Regional Council 2018
Geocentric Datum of Australia 2020 (GDA2020)

Approx Scale @ A3 1:10000



Bushfire Hazard Overlay Map - BH - 78



Development Constraints

Bushfire Hazard Areas

- Very high bushfire hazard area
- High bushfire hazard area
- Medium bushfire hazard area
- Within 100m of a bushfire hazard area

Cadastre

- Local Government Boundary
- Cadastre - September 2021 (Sourced DNRME)
- Suburb or Locality
- Waterway or Waterbody

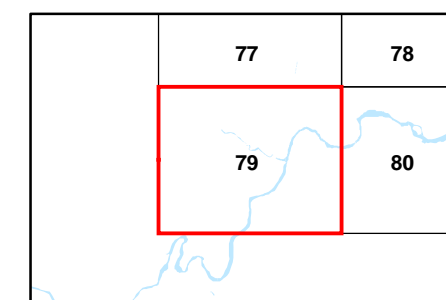
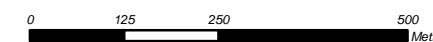
Bushfire Hazards Overlay data was supplied by the Queensland Government (Q Spatial) and created by the Public Safety Business Agency (dated 15 July 2015). Modifications to remove redundant areas of mapping from urban areas have been made by Mackay Regional Council. This data is to be used as a guide only for planning purposes.

While every care is taken to ensure the accuracy of this product Mackay Regional Council makes no representations or warranties about the accuracy, reliability, completeness or suitability for any particular purpose and disclaims all responsibility and all liability (including without limitation, liability in negligence) or all expenses, losses, damages (including indirect or consequential damage) and costs you may incur as a result of this product being inaccurate or incomplete in any way or for any reason.

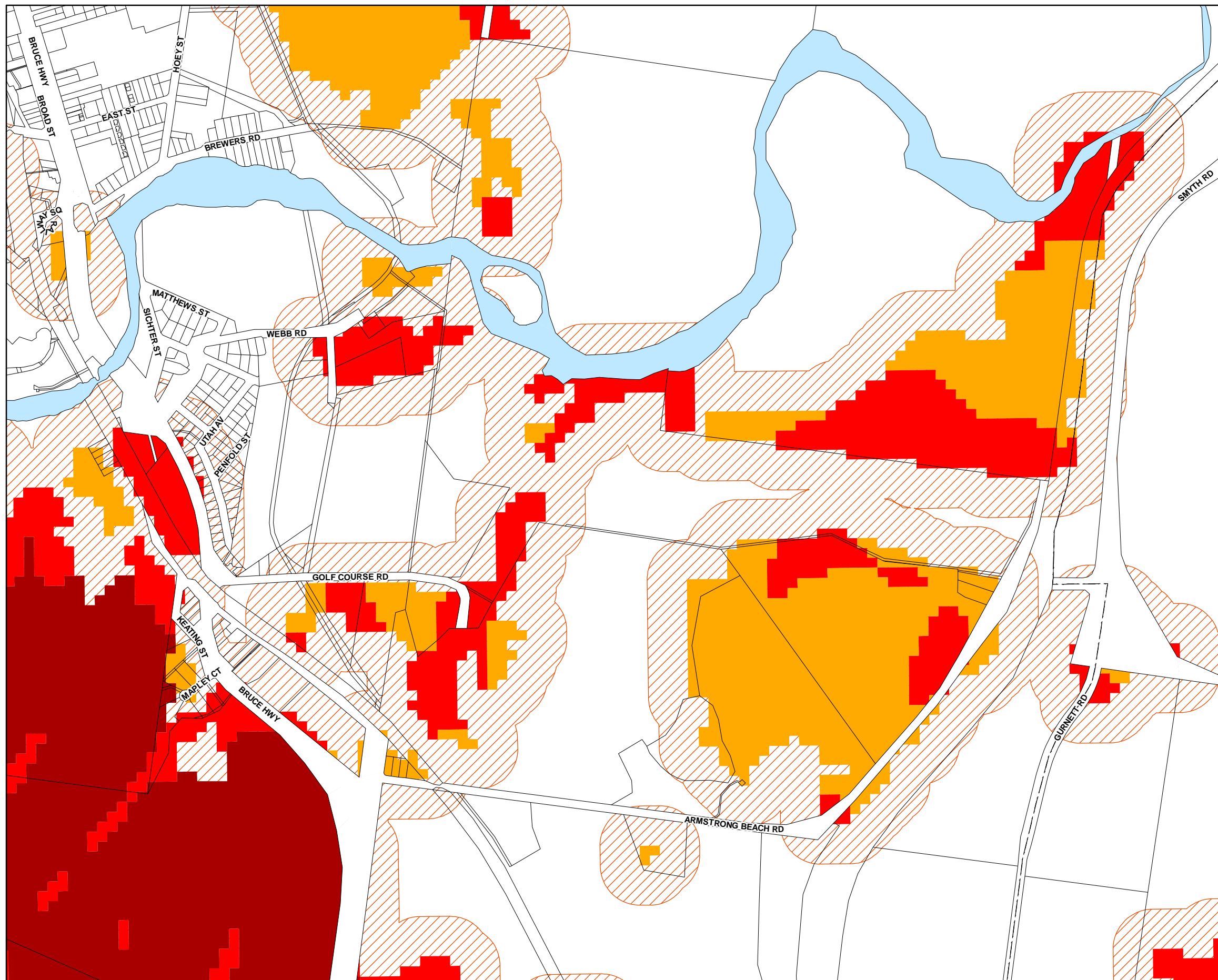
Effective from 26 April 2022

© Copyright Mackay Regional Council 2018
Geocentric Datum of Australia 2020 (GDA2020)

Approx Scale @ A3 1:10000



Bushfire Hazard Overlay Map - BH - 79



Development Constraints

Bushfire Hazard Areas

- Very high bushfire hazard area
- High bushfire hazard area
- Medium bushfire hazard area
- Within 100m of a bushfire hazard area

Cadastre

- Local Government Boundary
- Cadastre - September 2021 (Sourced DNRME)
- Suburb or Locality
- Waterway or Waterbody

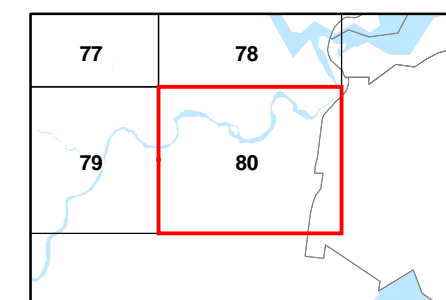
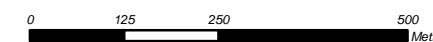
Bushfire Hazards Overlay data was supplied by the Queensland Government (Q Spatial) and created by the Public Safety Business Agency (dated 15 July 2015). Modifications to remove redundant areas of mapping from urban areas have been made by Mackay Regional Council. This data is to be used as a guide only for planning purposes.

While every care is taken to ensure the accuracy of this product Mackay Regional Council makes no representations or warranties about the accuracy, reliability, completeness or suitability for any particular purpose and disclaims all responsibility and all liability (including without limitation, liability in negligence) or all expenses, losses, damages (including indirect or consequential damage) and costs you may incur as a result of this product being inaccurate or incomplete in any way or for any reason.

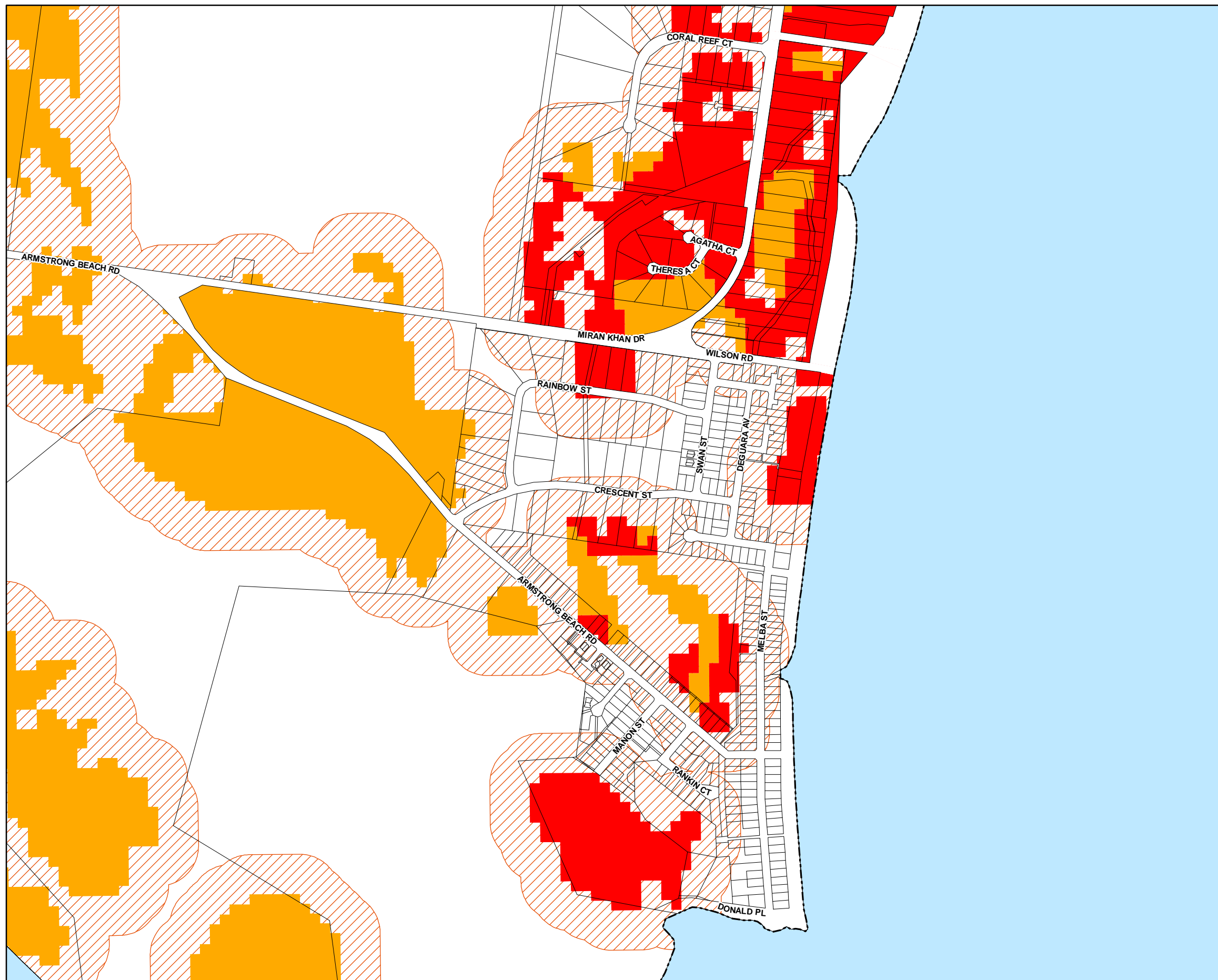
Effective from 26 April 2022

© Copyright Mackay Regional Council 2018
Geocentric Datum of Australia 2020 (GDA2020)

Approx Scale @ A3 1:10000



Bushfire Hazard Overlay Map - BH - 80



Development Constraints

Bushfire Hazard Areas

- Very high bushfire hazard area
- High bushfire hazard area
- Medium bushfire hazard area
- Within 100m of a bushfire hazard area

Cadastre

- Local Government Boundary
- Cadastre - September 2021 (Sourced DNRME)
- Suburb or Locality
- Waterway or Waterbody

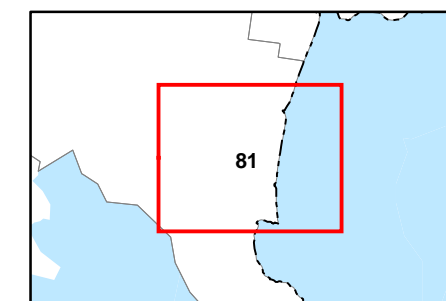
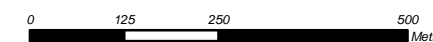
Bushfire Hazards Overlay data was supplied by the Queensland Government (Q Spatial) and created by the Public Safety Business Agency (dated 15 July 2015). Modifications to remove redundant areas of mapping from urban areas have been made by Mackay Regional Council. This data is to be used as a guide only for planning purposes.

While every care is taken to ensure the accuracy of this product Mackay Regional Council makes no representations or warranties about the accuracy, reliability, completeness or suitability for any particular purpose and disclaims all responsibility and all liability (including without limitation, liability in negligence) or all expenses, losses, damages (including indirect or consequential damage) and costs you may incur as a result of this product being inaccurate or incomplete in any way or for any reason.

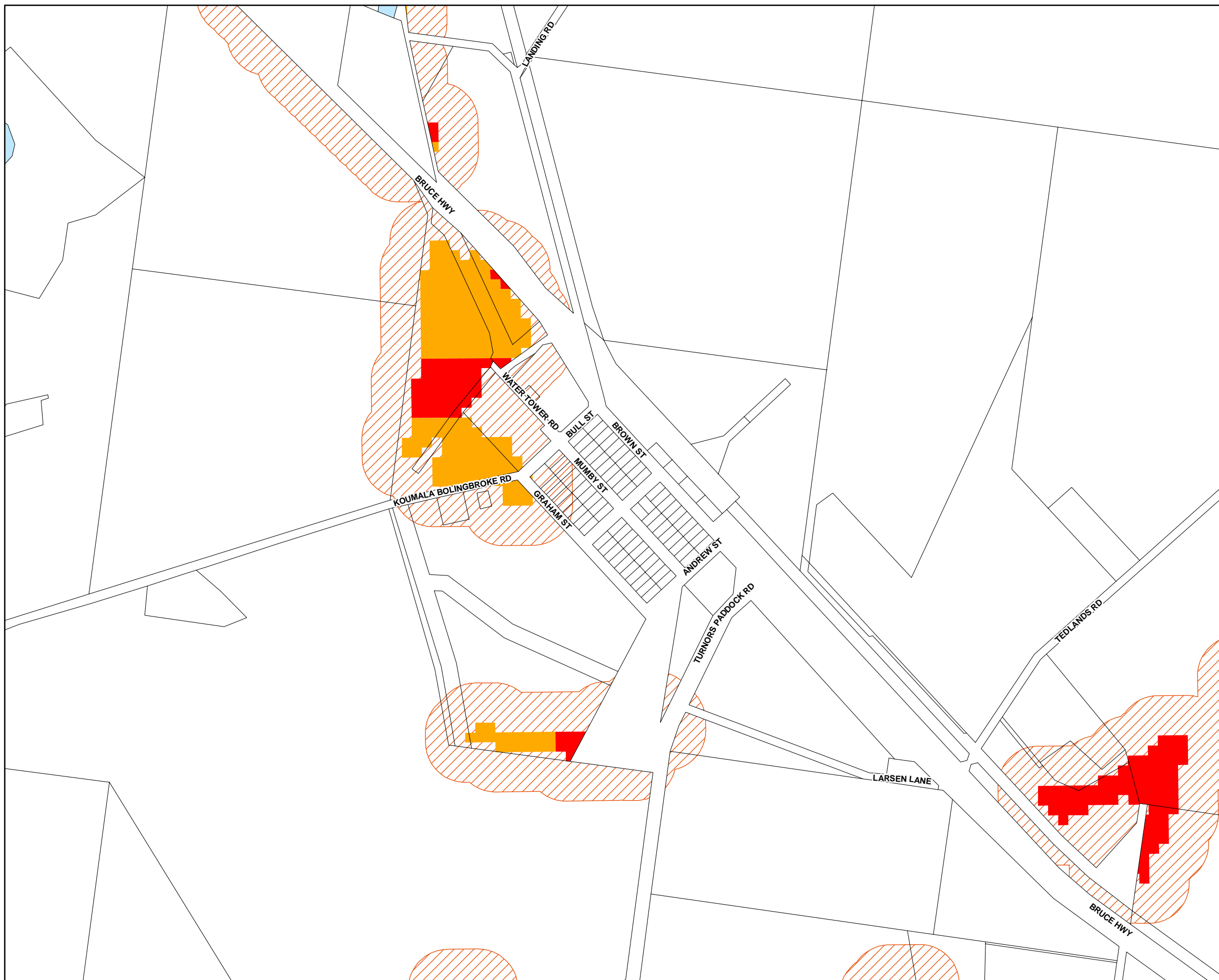
Effective from 26 April 2022

© Copyright Mackay Regional Council 2018
Geocentric Datum of Australia 2020 (GDA2020)

Approx Scale @ A3 1:10000



Bushfire Hazard Overlay Map - BH - 81



Development Constraints

Bushfire Hazard Areas

- Very high bushfire hazard area
- High bushfire hazard area
- Medium bushfire hazard area
- Within 100m of a bushfire hazard area

Cadastre

- Local Government Boundary
- Cadastre - September 2021 (Sourced DNRME)
- Suburb or Locality
- Waterway or Waterbody

Bushfire Hazards Overlay data was supplied by the Queensland Government (Q Spatial) and created by the Public Safety Business Agency (dated 15 July 2015). Modifications to remove redundant areas of mapping from urban areas have been made by Mackay Regional Council. This data is to be used as a guide only for planning purposes.

While every care is taken to ensure the accuracy of this product Mackay Regional Council makes no representations or warranties about the accuracy, reliability, completeness or suitability for any particular purpose and disclaims all responsibility and all liability (including without limitation, liability in negligence) or all expenses, losses, damages (including indirect or consequential damage) and costs you may incur as a result of this product being inaccurate or incomplete in any way or for any reason.

Effective from 26 April 2022

© Copyright Mackay Regional Council 2018
Geocentric Datum of Australia 2020 (GDA2020)

Approx Scale @ A3 1:10000

