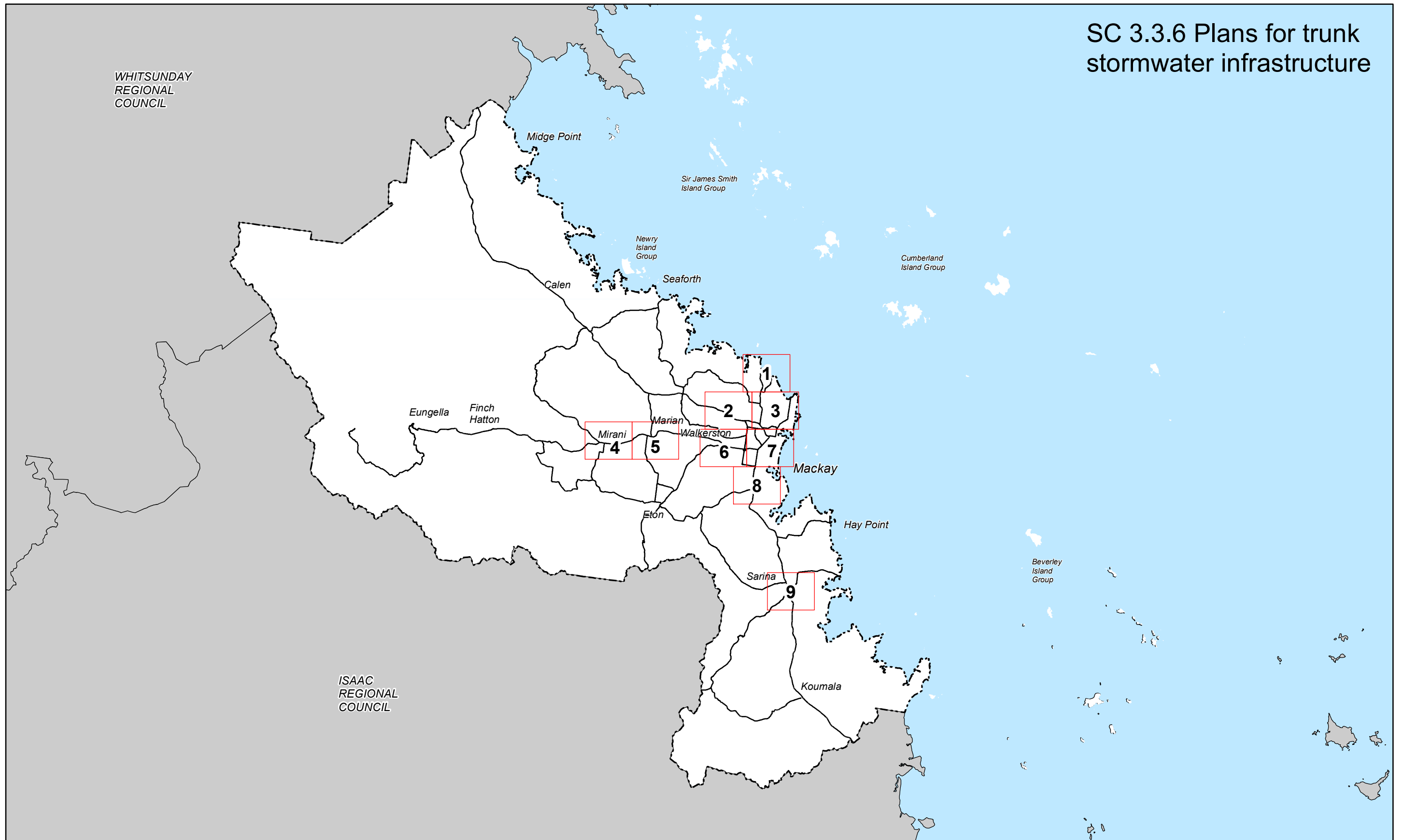


GRID INDEX - LOCAL GOVERNMENT INFRASTRUCTURE PLAN MAPS

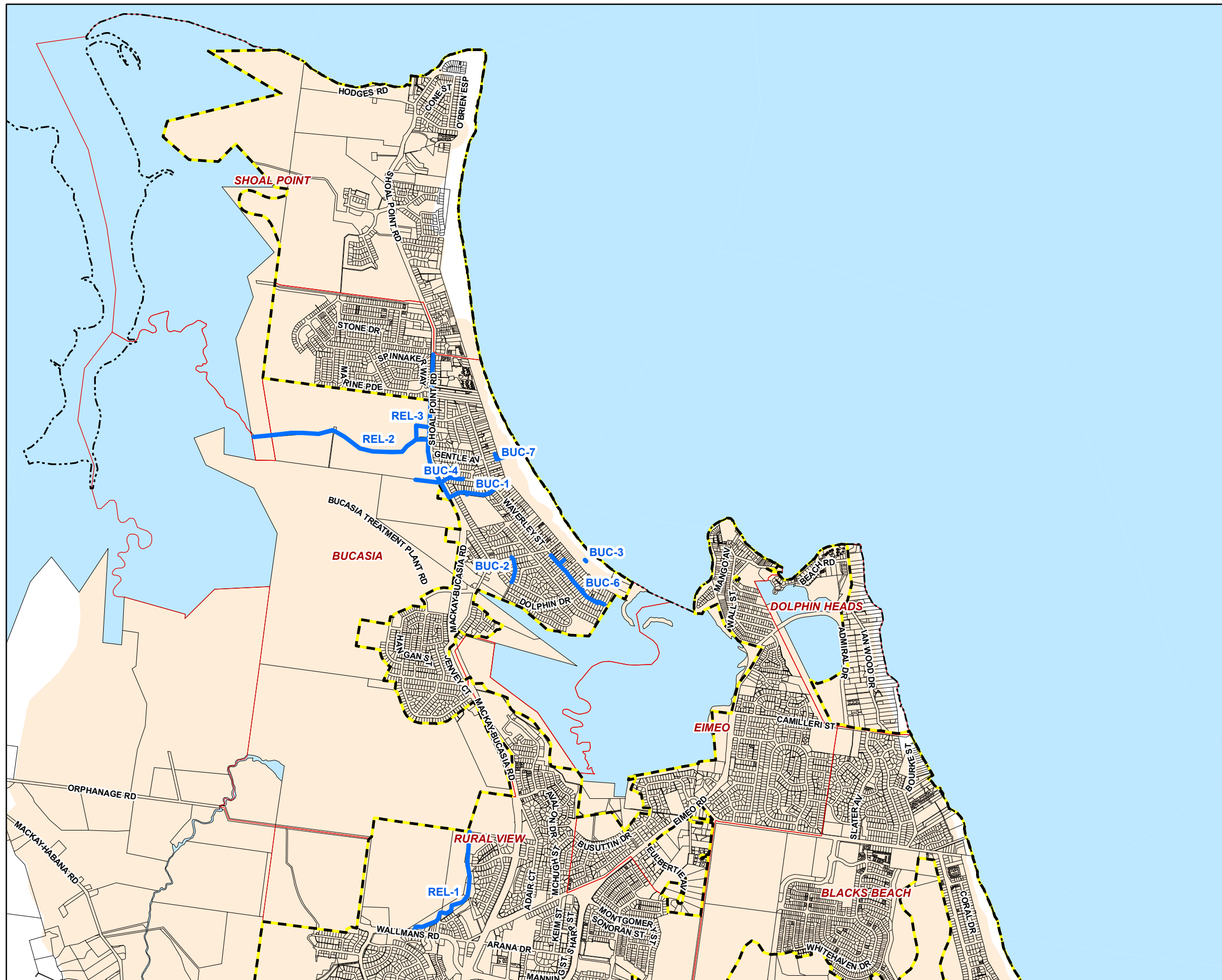
SC 3.3.6 Plans for trunk
stormwater infrastructure



Mackay Region PLANNING SCHEME



Local Government Infrastructure
Plan Map SC 3.3.6
Plans for trunk stormwater
infrastructure

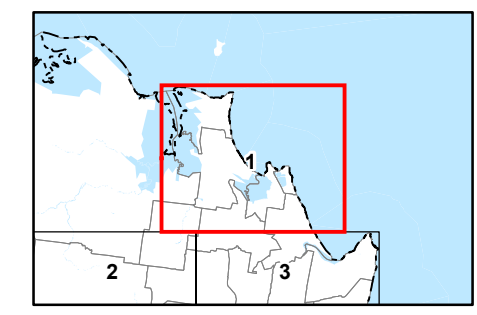
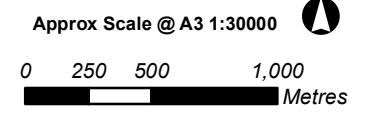


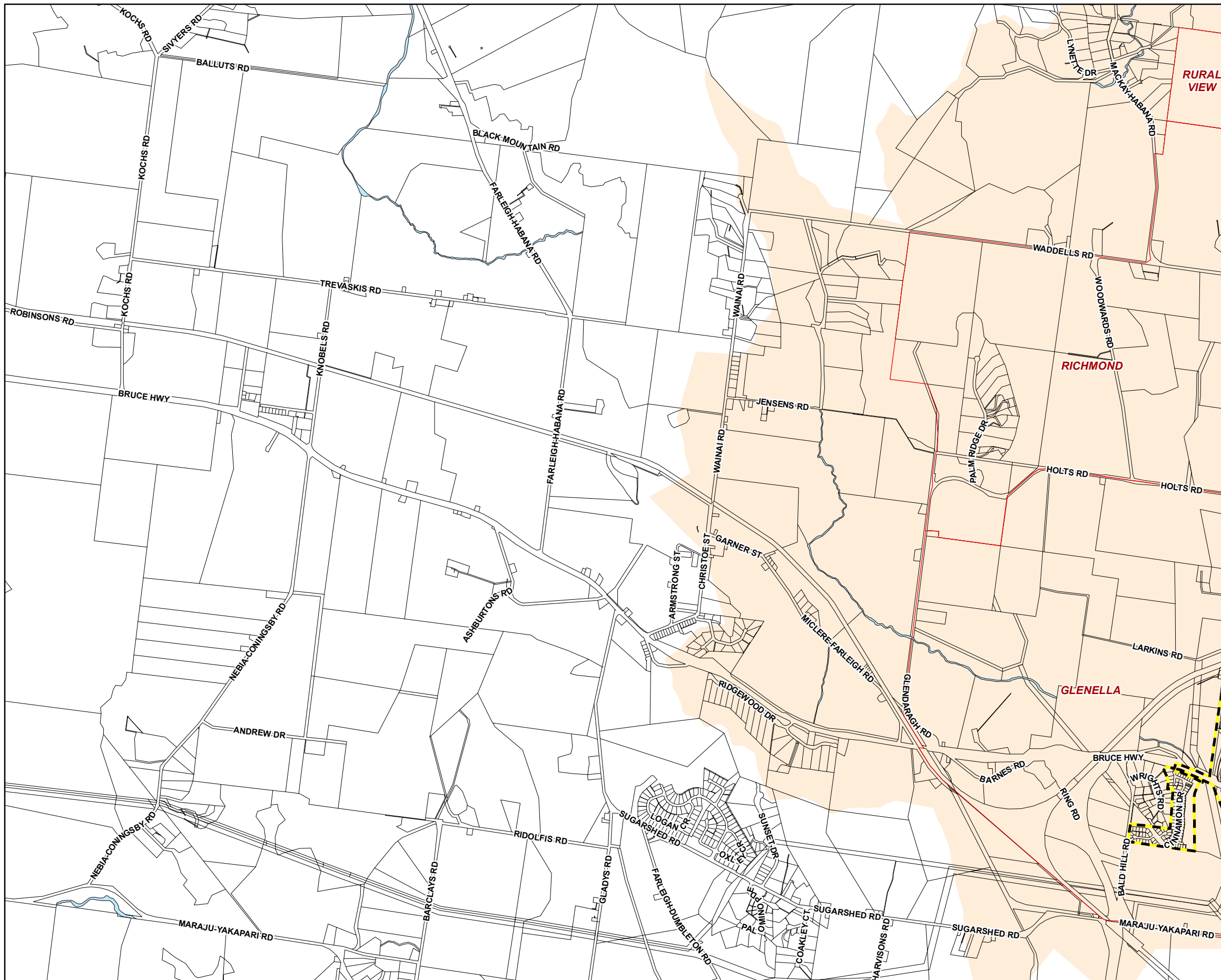
- Priority infrastructure areas
 - Future stormwater points
 - Future stormwater infrastructure
- Stormwater Service Catchments**
- Paget East
 - Paget West
 - Walkerston South
 - Mackay General
 - Sarina
 - Mirani/Marian
- Cadastre**
- Local Government Boundary
 - Cadastre - September 2021 (Sourced DNRME)
 - Projection Areas
 - Waterway or Waterbody














While every care is taken to ensure the accuracy of this product Mackay Regional Council makes no representations or warranties about the accuracy, reliability, completeness or suitability for any particular purpose and disclaims all responsibility and all liability (including without limitation, liability in negligence) or all expenses, losses, damages (including indirect or consequential damage) and costs you may incur as a result of this product being inaccurate or incomplete in any way or for any reason.

Effective from 26 April 2022

© Copyright Mackay Regional Council 2018
Geocentric Datum of Australia 2020 (GDA2020)



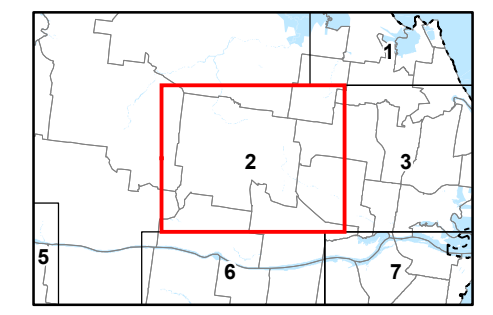
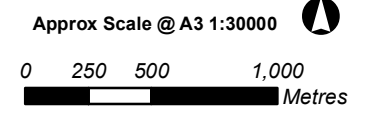


-  Priority infrastructure areas
 -  Future stormwater points
 -  Future stormwater infrastructure
- Stormwater Service Catchments**
-  Paget East
 -  Paget West
 -  Walkerston South
 -  Mackay General
 -  Sarina
 -  Mirani/Marian
- Cadastre**
-  Local Government Boundary
 -  Cadastre - September 2021 (Sourced DNRME)
 -  Projection Areas
 -  Waterway or Waterbody

While every care is taken to ensure the accuracy of this product Mackay Regional Council makes no representations or warranties about the accuracy, reliability, completeness or suitability for any particular purpose and disclaims all responsibility and all liability (including without limitation, liability in negligence) or all expenses, losses, damages (including indirect or consequential damage) and costs you may incur as a result of this product being inaccurate or incomplete in any way or for any reason.

Effective from 26 April 2022

© Copyright Mackay Regional Council 2018
Geocentric Datum of Australia 2020 (GDA2020)



Mackay Region PLANNING SCHEME



Local Government Infrastructure
Plan Map SC 3.3.6
Plans for trunk stormwater
infrastructure

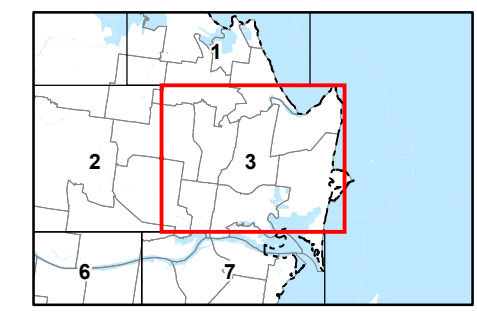
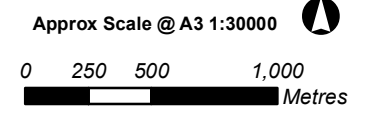


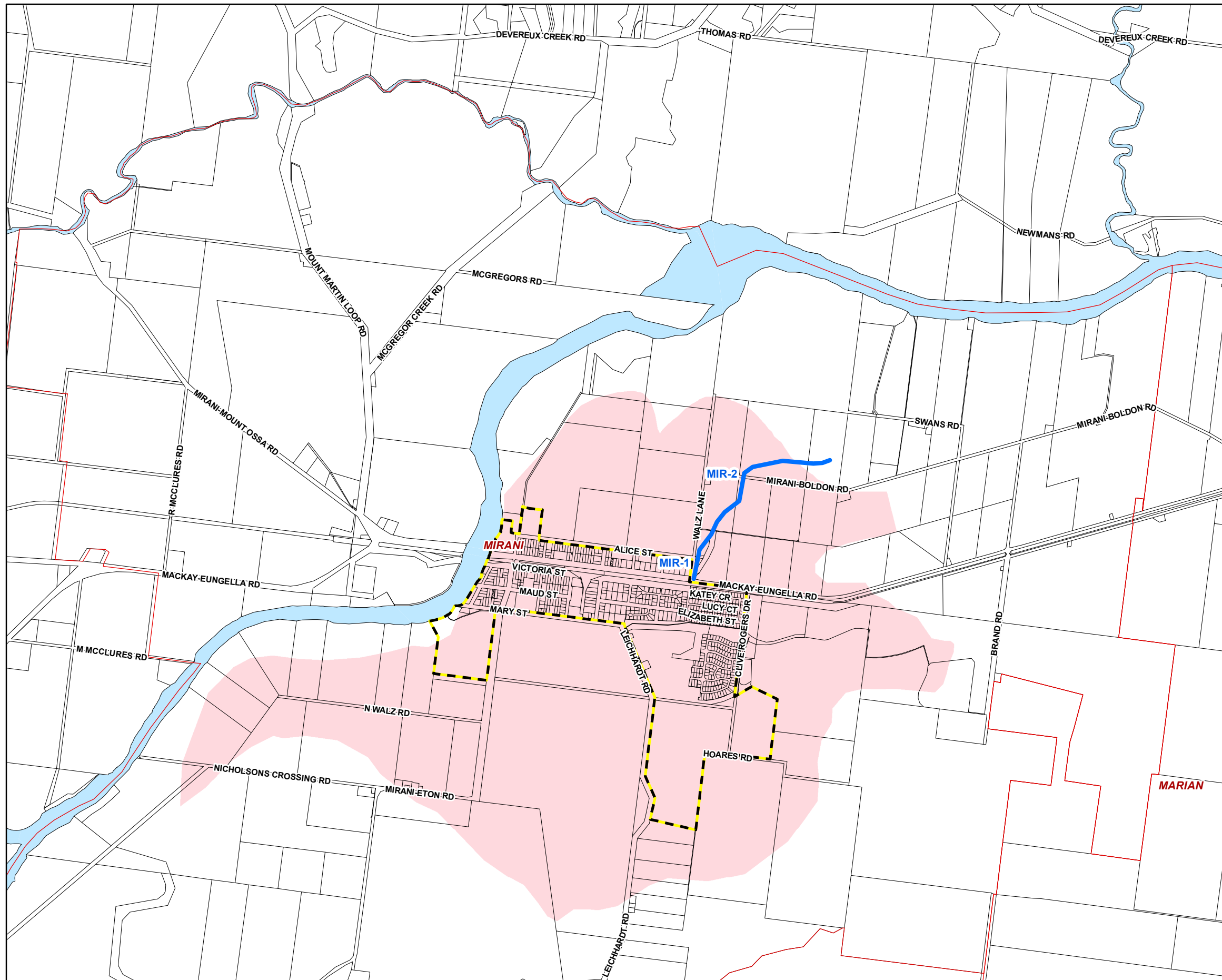
- Priority infrastructure areas
 - Future stormwater points
 - Future stormwater infrastructure
- Stormwater Service Catchments**
- Paget East
 - Paget West
 - Walkerston South
 - Mackay General
 - Sarina
 - Mirani/Marian
- Cadastre**
- Local Government Boundary
 - Cadastre - September 2021 (Sourced DNRME)
 - Projection Areas
 - Waterway or Waterbody














While every care is taken to ensure the accuracy of this product Mackay Regional Council makes no representations or warranties about the accuracy, reliability, completeness or suitability for any particular purpose and disclaims all responsibility and all liability (including without limitation, liability in negligence) or all expenses, losses, damages (including indirect or consequential damage) and costs you may incur as a result of this product being inaccurate or incomplete in any way or for any reason.

Effective from 26 April 2022

© Copyright Mackay Regional Council 2018
Geocentric Datum of Australia 2020 (GDA2020)



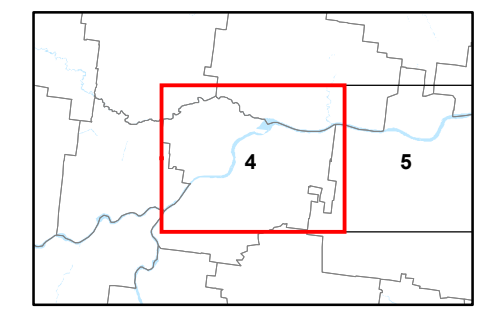
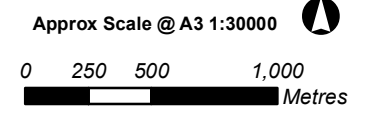


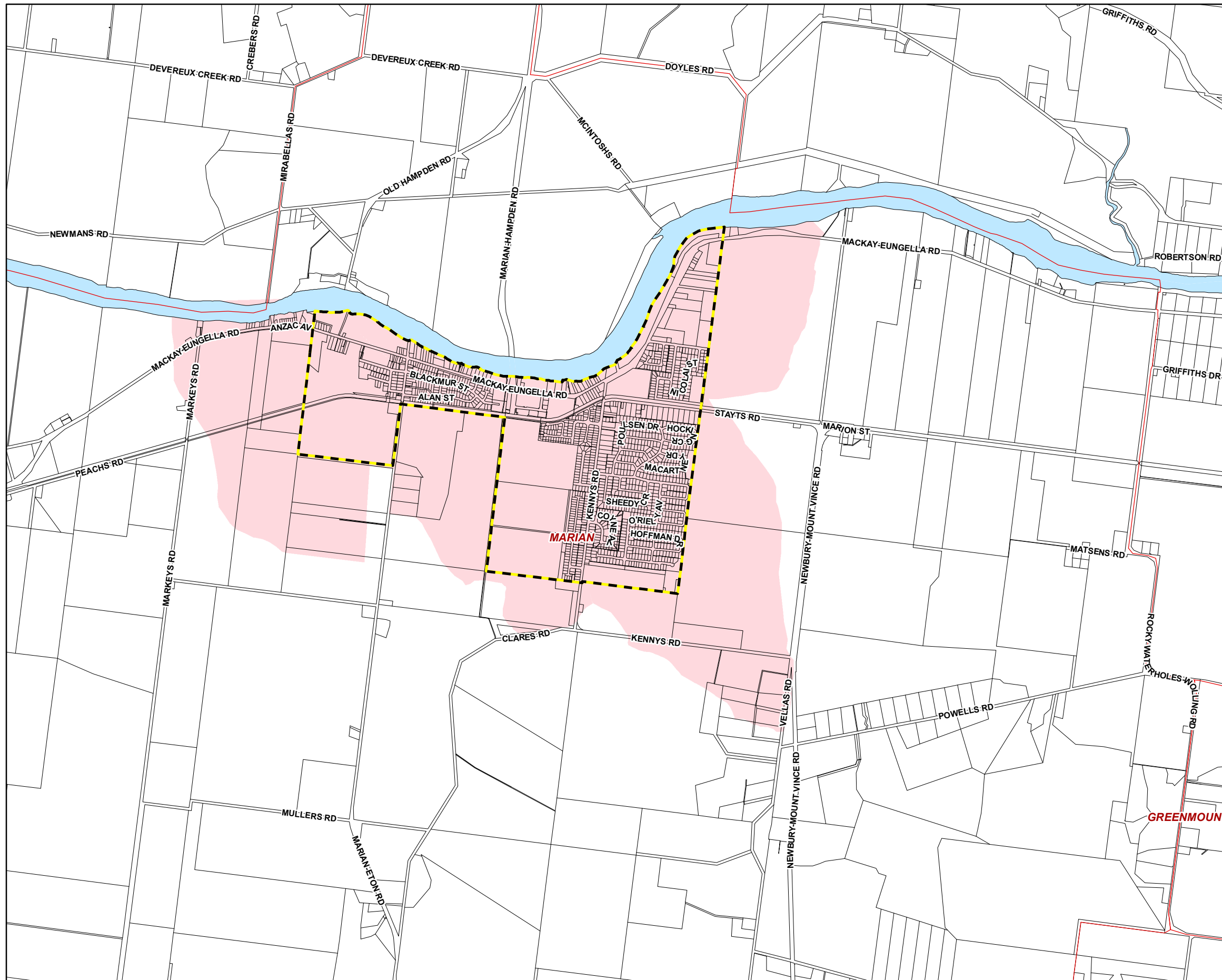
-  Priority infrastructure areas
 -  Future stormwater points
 -  Future stormwater infrastructure
- Stormwater Service Catchments**
-  Paget East
 -  Paget West
 -  Walkerston South
 -  Mackay General
 -  Sarina
 -  Mirani/Marian
- Cadastre**
-  Local Government Boundary
 -  Cadastre - September 2021 (Sourced DNRME)
 -  Projection Areas
 -  Waterway or Waterbody














While every care is taken to ensure the accuracy of this product Mackay Regional Council makes no representations or warranties about the accuracy, reliability, completeness or suitability for any particular purpose and disclaims all responsibility and all liability (including without limitation, liability in negligence) or all expenses, losses, damages (including indirect or consequential damage) and costs you may incur as a result of this product being inaccurate or incomplete in any way or for any reason.

Effective from 26 April 2022

© Copyright Mackay Regional Council 2018
Geocentric Datum of Australia 2020 (GDA2020)





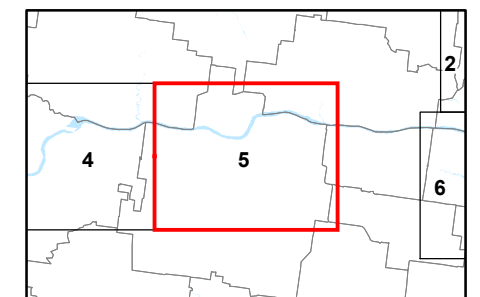

-  Priority infrastructure areas
 -  Future stormwater points
 -  Future stormwater infrastructure
- Stormwater Service Catchments**
-  Paget East
 -  Paget West
 -  Walkerston South
 -  Mackay General
 -  Sarina
 -  Mirani/Marian
- Cadastre**
-  Local Government Boundary
 -  Cadastre - September 2021 (Sourced DNRME)
 -  Projection Areas
 -  Waterway or Waterbody

While every care is taken to ensure the accuracy of this product Mackay Regional Council makes no representations or warranties about the accuracy, reliability, completeness or suitability for any particular purpose and disclaims all responsibility and all liability (including without limitation, liability in negligence) or all expenses, losses, damages (including indirect or consequential damage) and costs you may incur as a result of this product being inaccurate or incomplete in any way or for any reason.

Effective from 26 April 2022

© Copyright Mackay Regional Council 2018
Geocentric Datum of Australia 2020 (GDA2020)

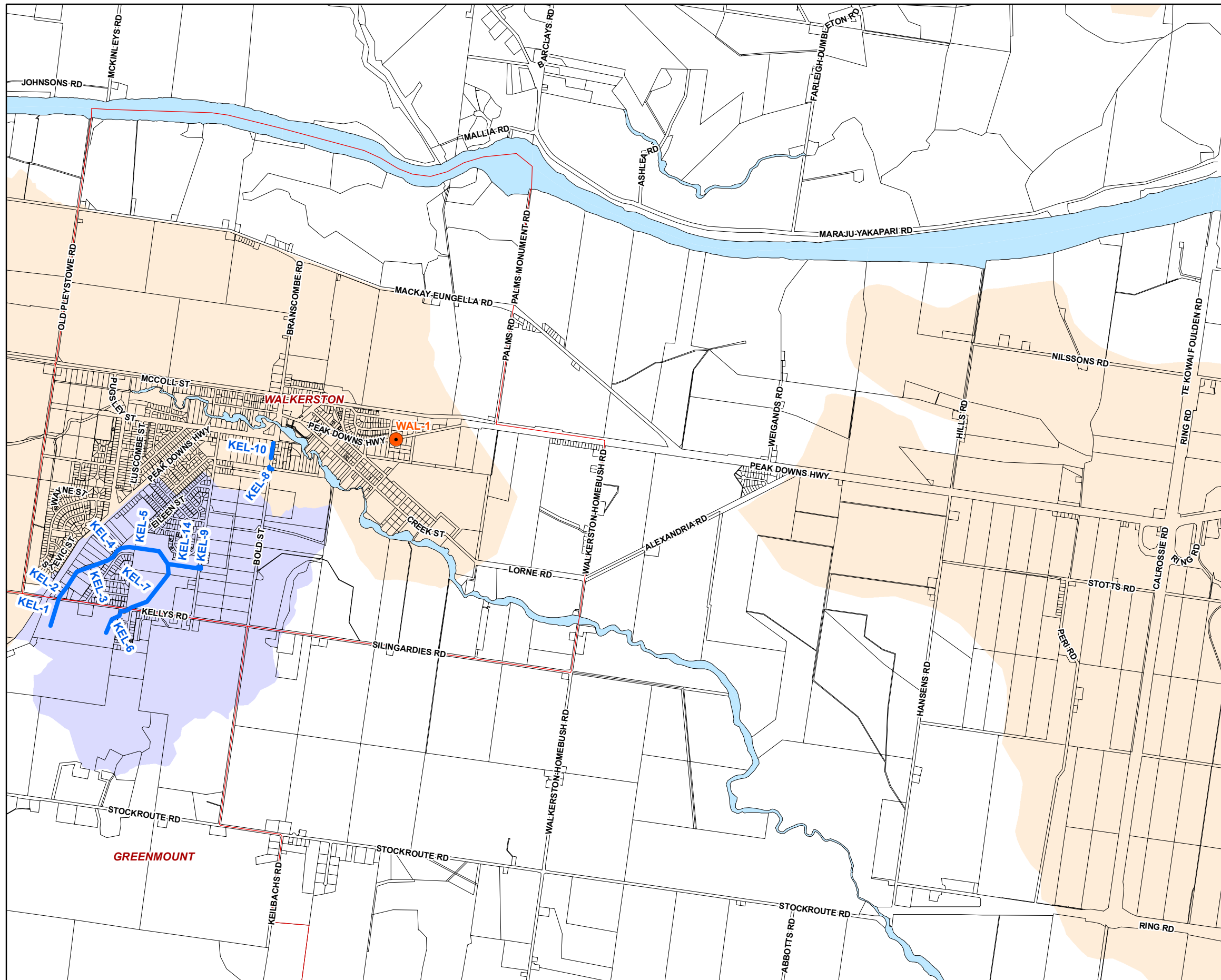
Approx Scale @ A3 1:30000 



Mackay Region **PLANNING SCHEME**



Local Government Infrastructure
Plan Map SC 3.3.6
Plans for trunk stormwater
infrastructure

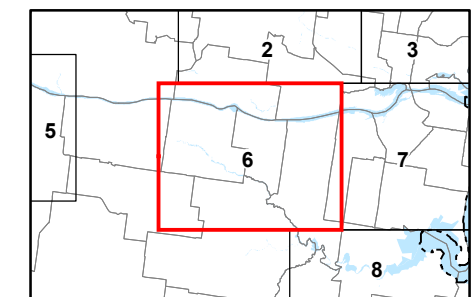
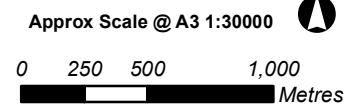


- Priority infrastructure areas
 - Future stormwater points
 - Future stormwater infrastructure
- Stormwater Service Catchments**
- Paget East
 - Paget West
 - Walkerston South
 - Mackay General
 - Sarina
 - Mirani/Marian
- Cadastre**
- Local Government Boundary
 - Cadastre - September 2021 (Sourced DNRME)
 - Projection Areas
 - Waterway or Waterbody

While every care is taken to ensure the accuracy of this product Mackay Regional Council makes no representations or warranties about the accuracy, reliability, completeness or suitability for any particular purpose and disclaims all responsibility and all liability (including without limitation, liability in negligence) or all expenses, losses, damages (including indirect or consequential damage) and costs you may incur as a result of this product being inaccurate or incomplete in any way or for any reason.

Effective from 26 April 2022

© Copyright Mackay Regional Council 2018
Geocentric Datum of Australia 2020 (GDA2020)

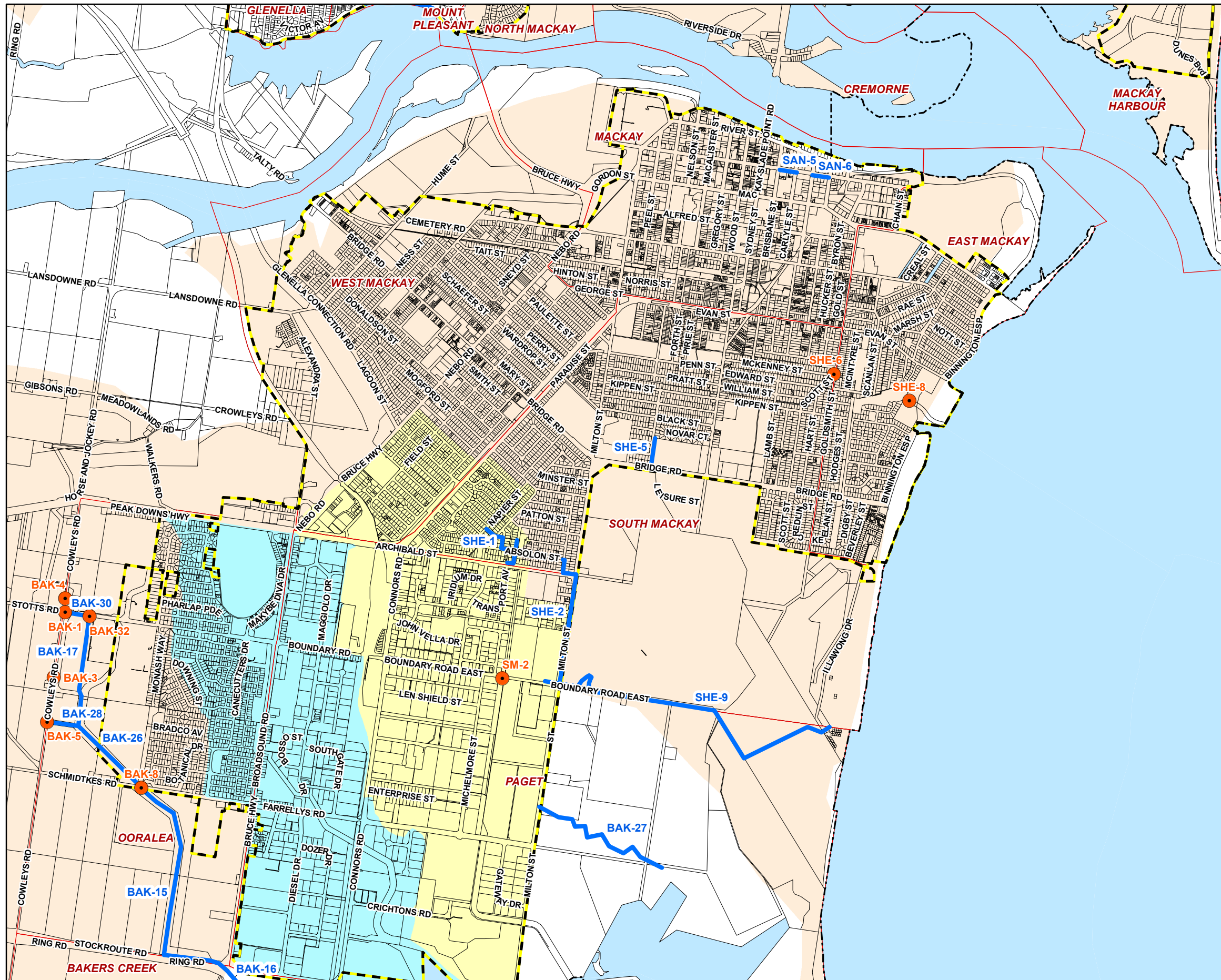


SC 3.3.6 - 6

Mackay Region PLANNING SCHEME



Local Government Infrastructure
Plan Map SC 3.3.6
Plans for trunk stormwater
infrastructure

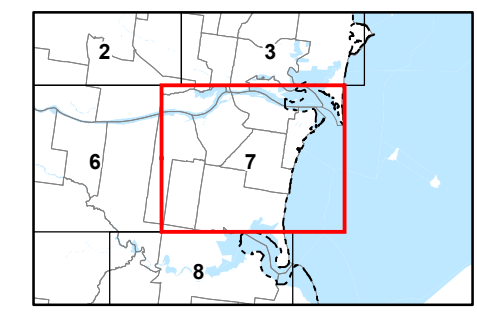
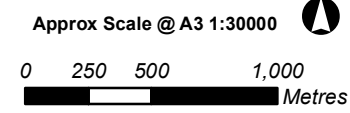


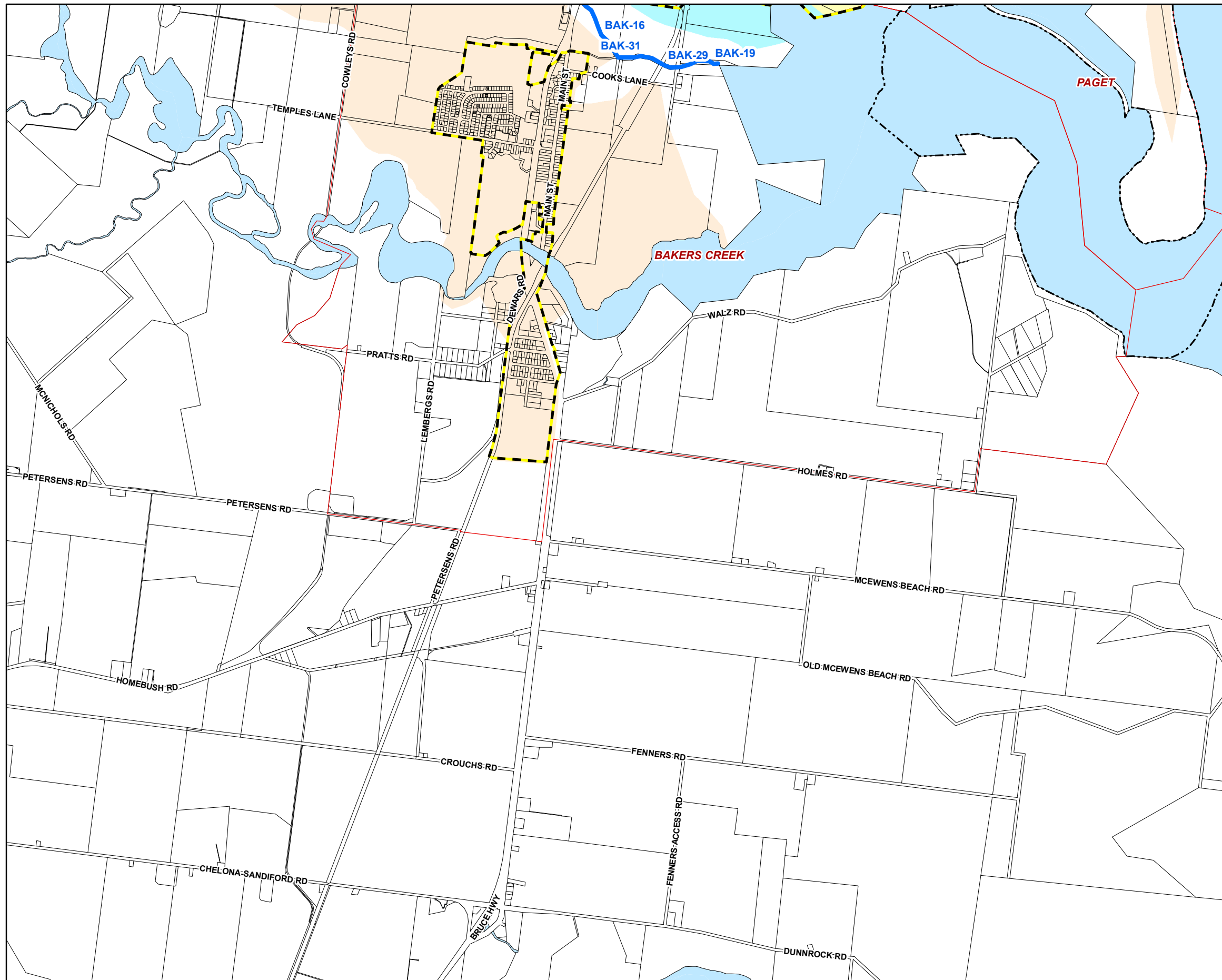
- Priority infrastructure areas
 - Future stormwater points
 - Future stormwater infrastructure
- Stormwater Service Catchments**
- Paget East
 - Paget West
 - Walkerston South
 - Mackay General
 - Sarina
 - Mirani/Marian
- Cadastre**
- Local Government Boundary
 - Cadastre - September 2021 (Sourced DNRME)
 - Projection Areas
 - Waterway or Waterbody

While every care is taken to ensure the accuracy of this product Mackay Regional Council makes no representations or warranties about the accuracy, reliability, completeness or suitability for any particular purpose and disclaims all responsibility and all liability (including without limitation, liability in negligence) or all expenses, losses, damages (including indirect or consequential damage) and costs you may incur as a result of this product being inaccurate or incomplete in any way or for any reason.

Effective from 26 April 2022

© Copyright Mackay Regional Council 2018
Geocentric Datum of Australia 2020 (GDA2020)



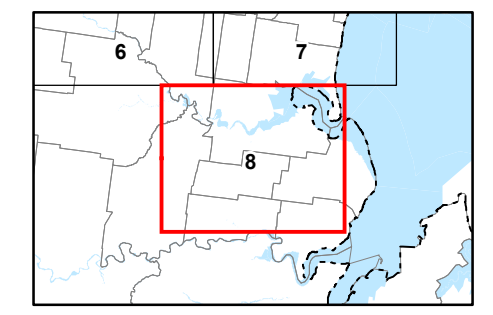
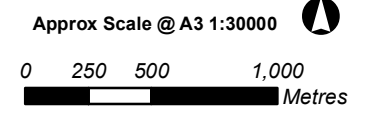


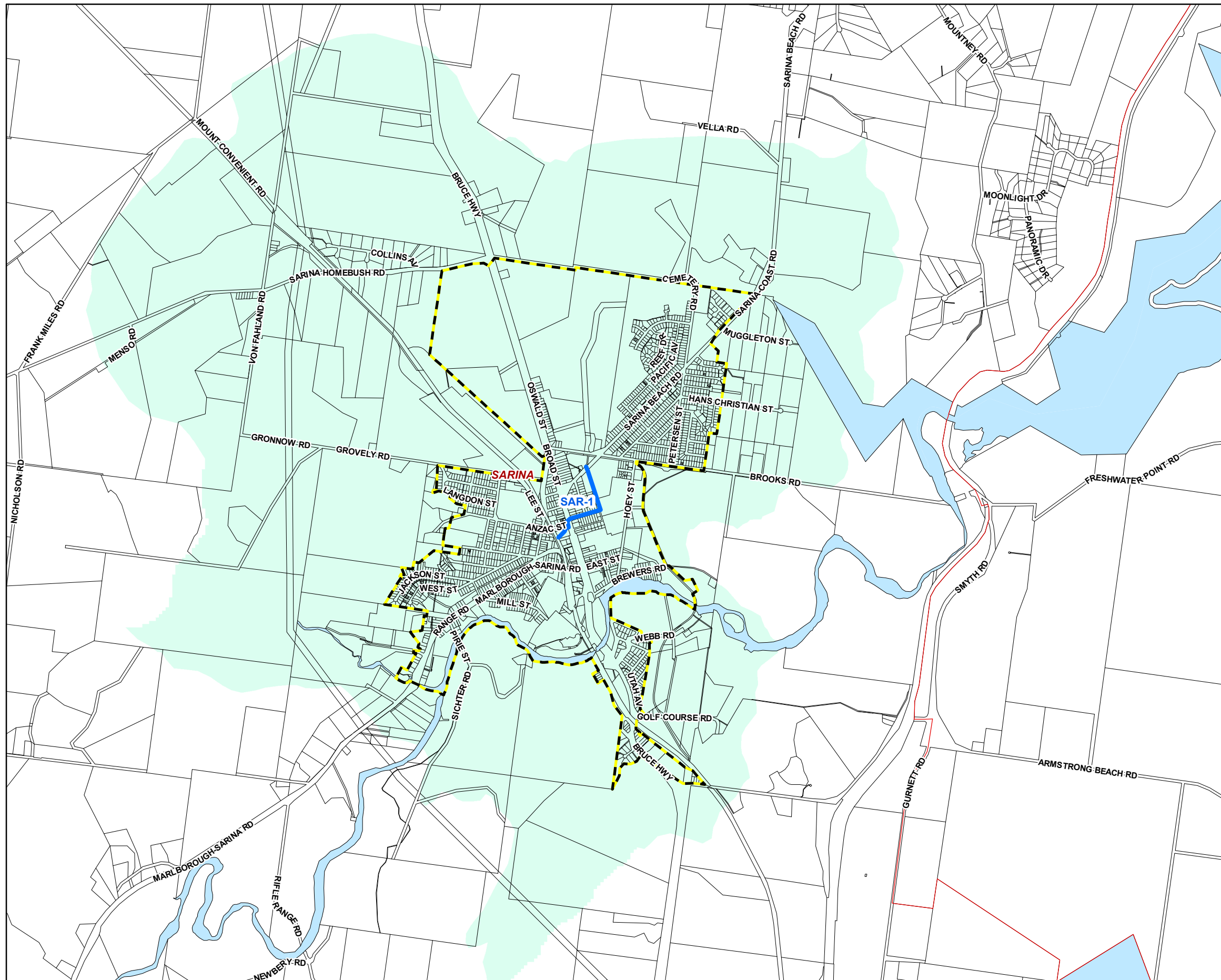
- Priority infrastructure areas
 - Future stormwater points
 - Future stormwater infrastructure
- Stormwater Service Catchments**
- Paget East
 - Paget West
 - Walkerston South
 - Mackay General
 - Sarina
 - Mirani/Marian
- Cadastre**
- Local Government Boundary
 - Cadastre - September 2021 (Sourced DNRME)
 - Projection Areas
 - Waterway or Waterbody














While every care is taken to ensure the accuracy of this product Mackay Regional Council makes no representations or warranties about the accuracy, reliability, completeness or suitability for any particular purpose and disclaims all responsibility and all liability (including without limitation, liability in negligence) or all expenses, losses, damages (including indirect or consequential damage) and costs you may incur as a result of this product being inaccurate or incomplete in any way or for any reason.

Effective from 26 April 2022

© Copyright Mackay Regional Council 2018
Geocentric Datum of Australia 2020 (GDA2020)





-  Priority infrastructure areas
 -  Future stormwater points
 -  Future stormwater infrastructure
- Stormwater Service Catchments**
-  Paget East
 -  Paget West
 -  Walkerston South
 -  Mackay General
 -  Sarina
 -  Mirani/Marian
- Cadastre**
-  Local Government Boundary
 -  Cadastre - September 2021 (Sourced DNRME)
 -  Projection Areas
 -  Waterway or Waterbody

While every care is taken to ensure the accuracy of this product Mackay Regional Council makes no representations or warranties about the accuracy, reliability, completeness or suitability for any particular purpose and disclaims all responsibility and all liability (including without limitation, liability in negligence) or all expenses, losses, damages (including indirect or consequential damage) and costs you may incur as a result of this product being inaccurate or incomplete in any way or for any reason.

Effective from 26 April 2022

© Copyright Mackay Regional Council 2018
Geocentric Datum of Australia 2020 (GDA2020)

