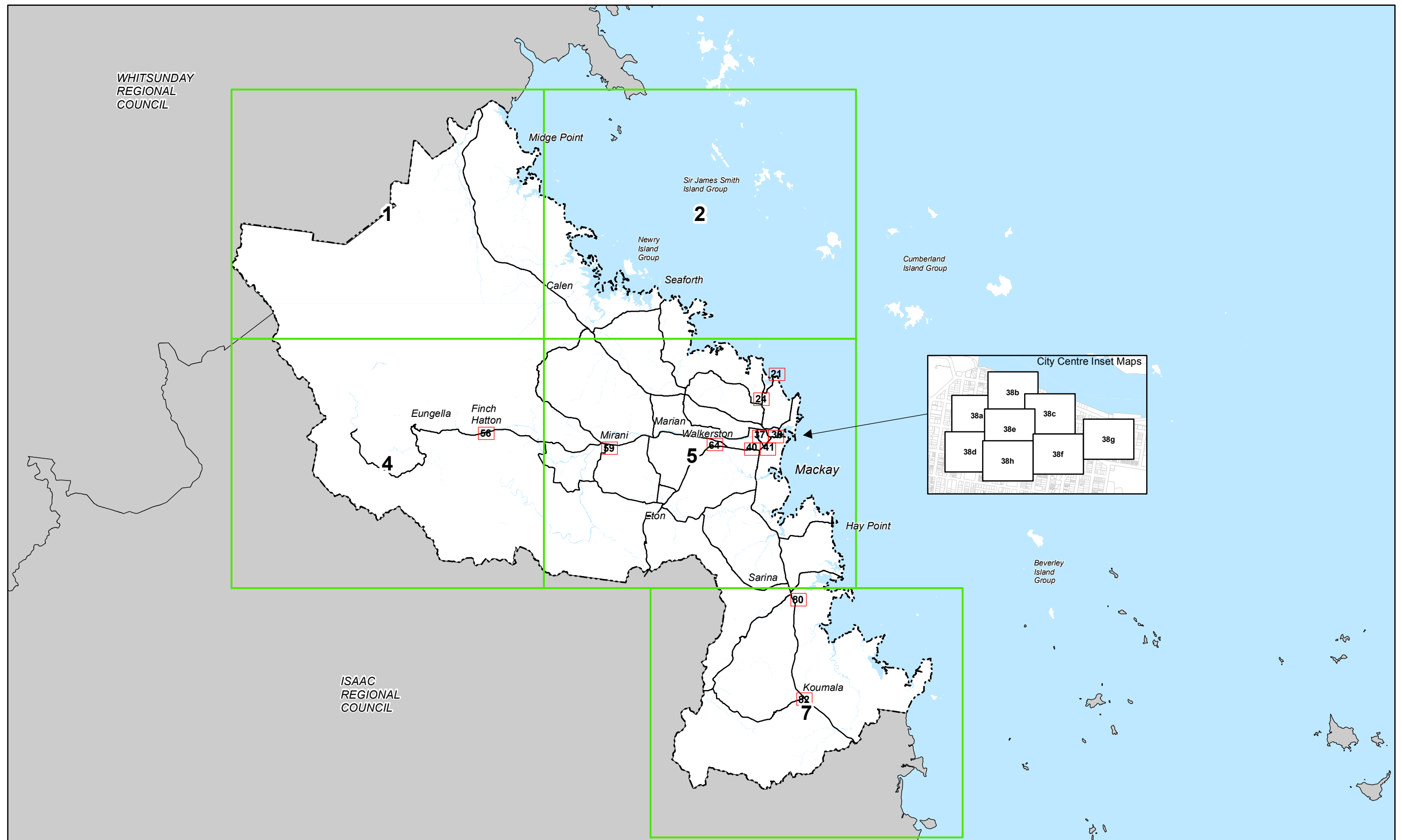
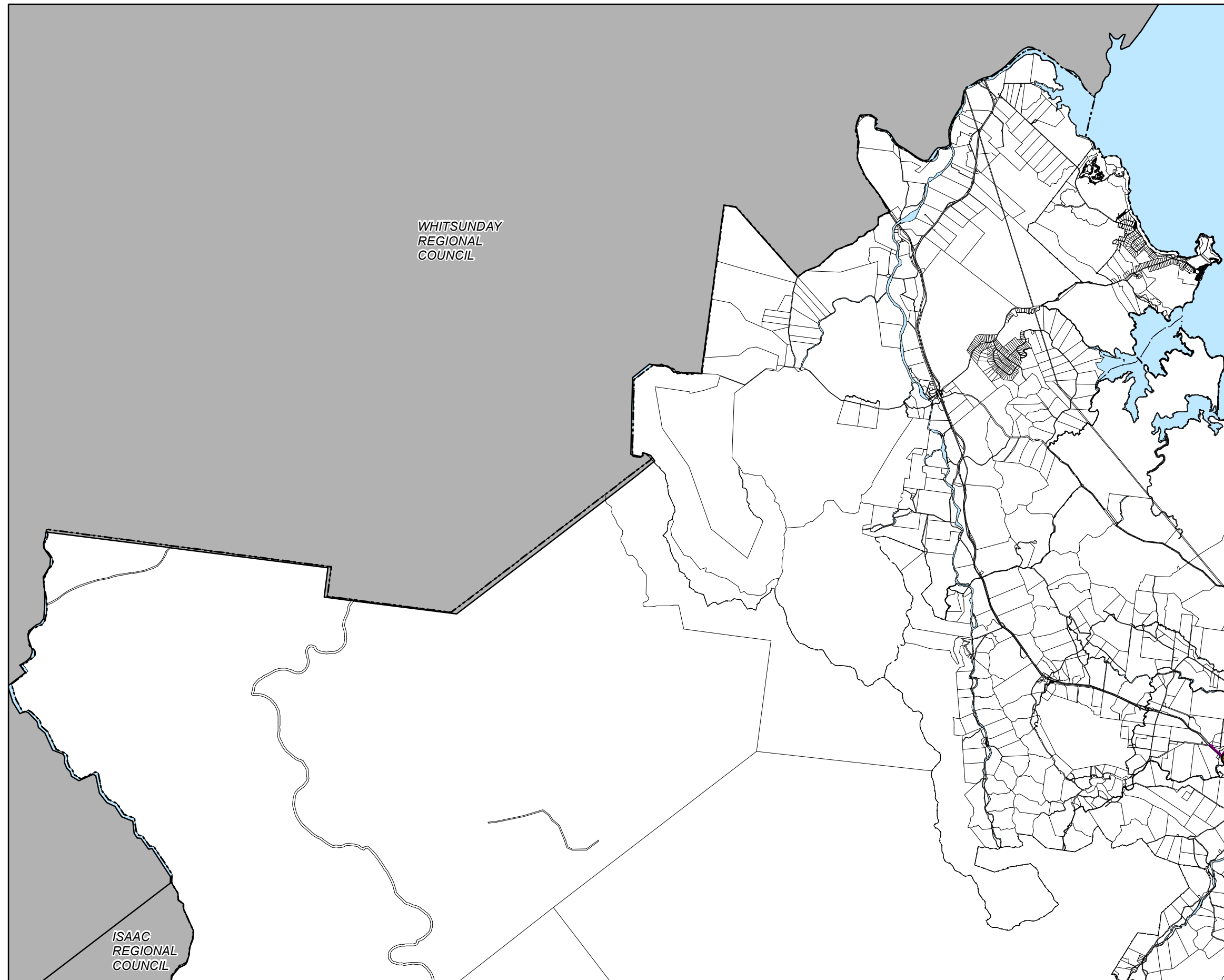





GRID INDEX - HERITAGE AND NEIGHBOURHOOD CHARACTER OVERLAY MAPS







Character





Local Heritage and Neighbourhood Character

-  Local Heritage Place
-  Area Adjoining Local Heritage
-  Neighbourhood Character

State Heritage Character - Information Purposes Only

-  State Heritage Place
-  Area Adjoining State Heritage

Cadastre

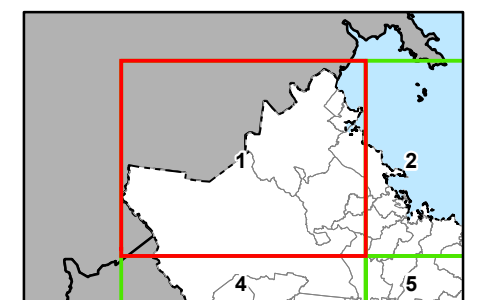
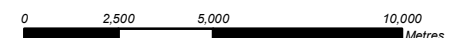
-  Local Government Boundary
-  Cadastre - June 2016 (Sourced DNRM)
-  Suburb or Locality
-  Waterway or Waterbody

Heritage and Neighbourhood Character Overlay data was created by Mackay Regional Council. Refer to DNRM for current state heritage listings. This data is to be used as a guide only for planning purposes.

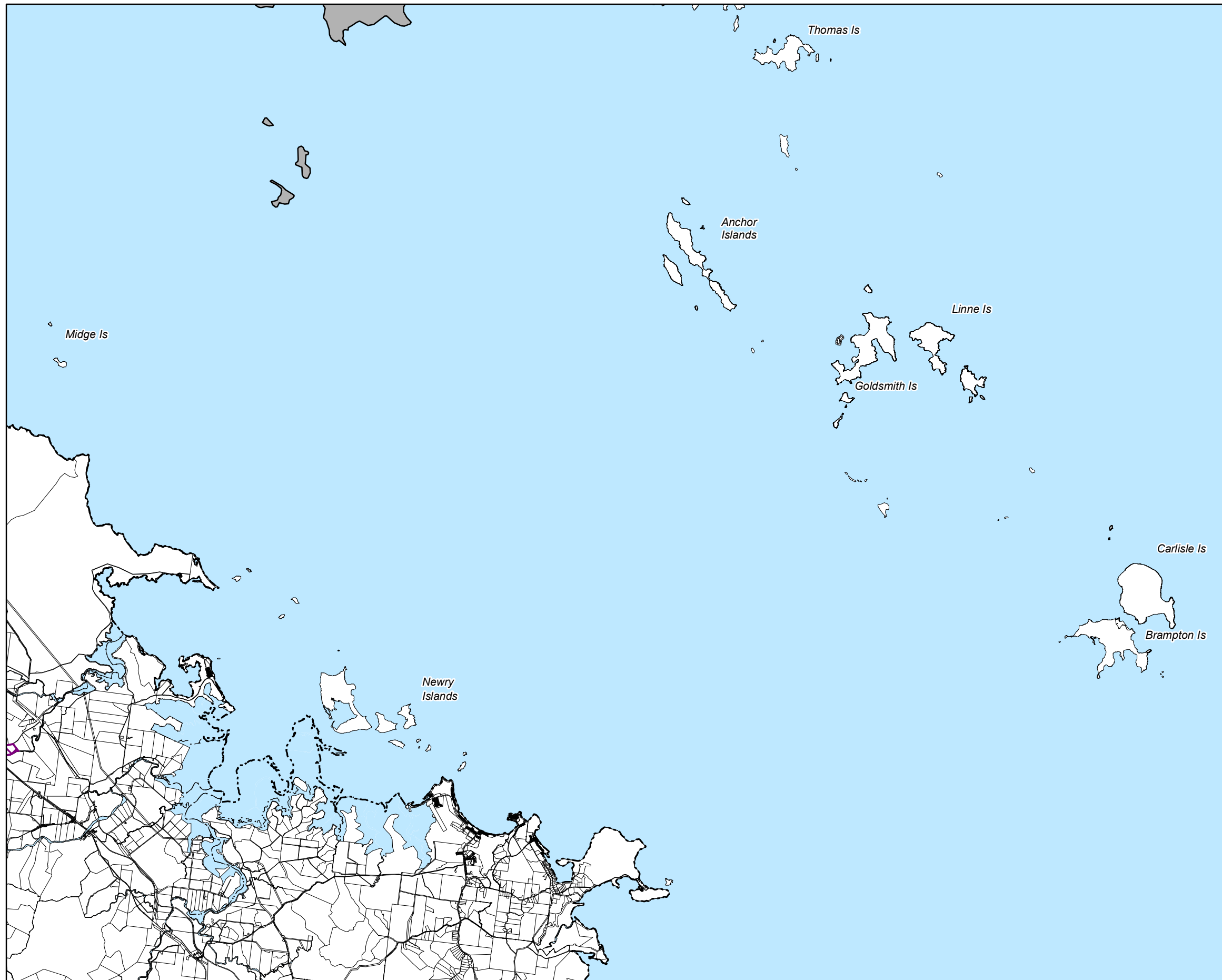
While every care is taken to ensure the accuracy of this product Mackay Regional Council makes no representations or warranties about the accuracy, reliability, completeness or suitability for any particular purpose and disclaims all responsibility and all liability (including without limitation, liability in negligence) or all expenses, losses, damages (including indirect or consequential damage) and costs you may incur as a result of this product being inaccurate or incomplete in any way or for any reason.

© Copyright Mackay Regional Council 2017
Gazetted Date: 30 June 2017
QPP Version 4.0
Geocentric Datum of Australia 1994 (GDA94)

Approx Scale @ A3 1:200,000






**Heritage and Neighbourhood
Character Overlay Map - HN - 1**





Character





Local Heritage and Neighbourhood Character

-  Local Heritage Place
-  Area Adjoining Local Heritage
-  Neighbourhood Character

State Heritage Character - Information Purposes Only

-  State Heritage Place
-  Area Adjoining State Heritage

Cadastral

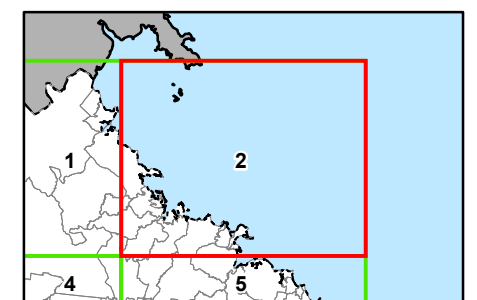
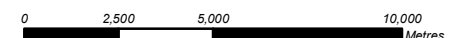
-  Local Government Boundary
-  Cadastral - June 2016 (Sourced DNRM)
-  Suburb or Locality
-  Waterway or Waterbody

Heritage and Neighbourhood Character Overlay data was created by Mackay Regional Council. Refer to DNRM for current state heritage listings. This data is to be used as a guide only for planning purposes.

While every care is taken to ensure the accuracy of this product Mackay Regional Council makes no representations or warranties about the accuracy, reliability, completeness or suitability for any particular purpose and disclaims all responsibility and all liability (including without limitation, liability in negligence) or all expenses, losses, damages (including indirect or consequential damage) and costs you may incur as a result of this product being inaccurate or incomplete in any way or for any reason.

© Copyright Mackay Regional Council 2017
Gazettal Date: 30 June 2017
QPP Version 4.0
Geocentric Datum of Australia 1994 (GDA94)

Approx Scale @ A3 1:200,000






Heritage and Neighbourhood
Character Overlay Map - HN - 2





ISAAC
REGIONAL
COUNCIL

Character





Local Heritage and Neighbourhood Character

-  Local Heritage Place
-  Area Adjoining Local Heritage
-  Neighbourhood Character

State Heritage Character - Information Purposes Only

-  State Heritage Place
-  Area Adjoining State Heritage

Cadastral

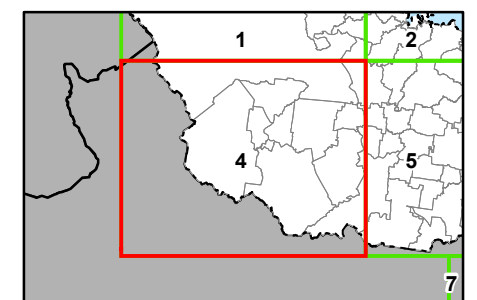
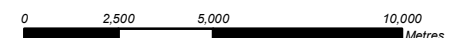
-  Local Government Boundary
-  Cadastral - June 2016 (Sourced DNRM)
-  Suburb or Locality
-  Waterway or Waterbody

Heritage and Neighbourhood Character Overlay data was created by Mackay Regional Council. Refer to DNRM for current state heritage listings. This data is to be used as a guide only for planning purposes.

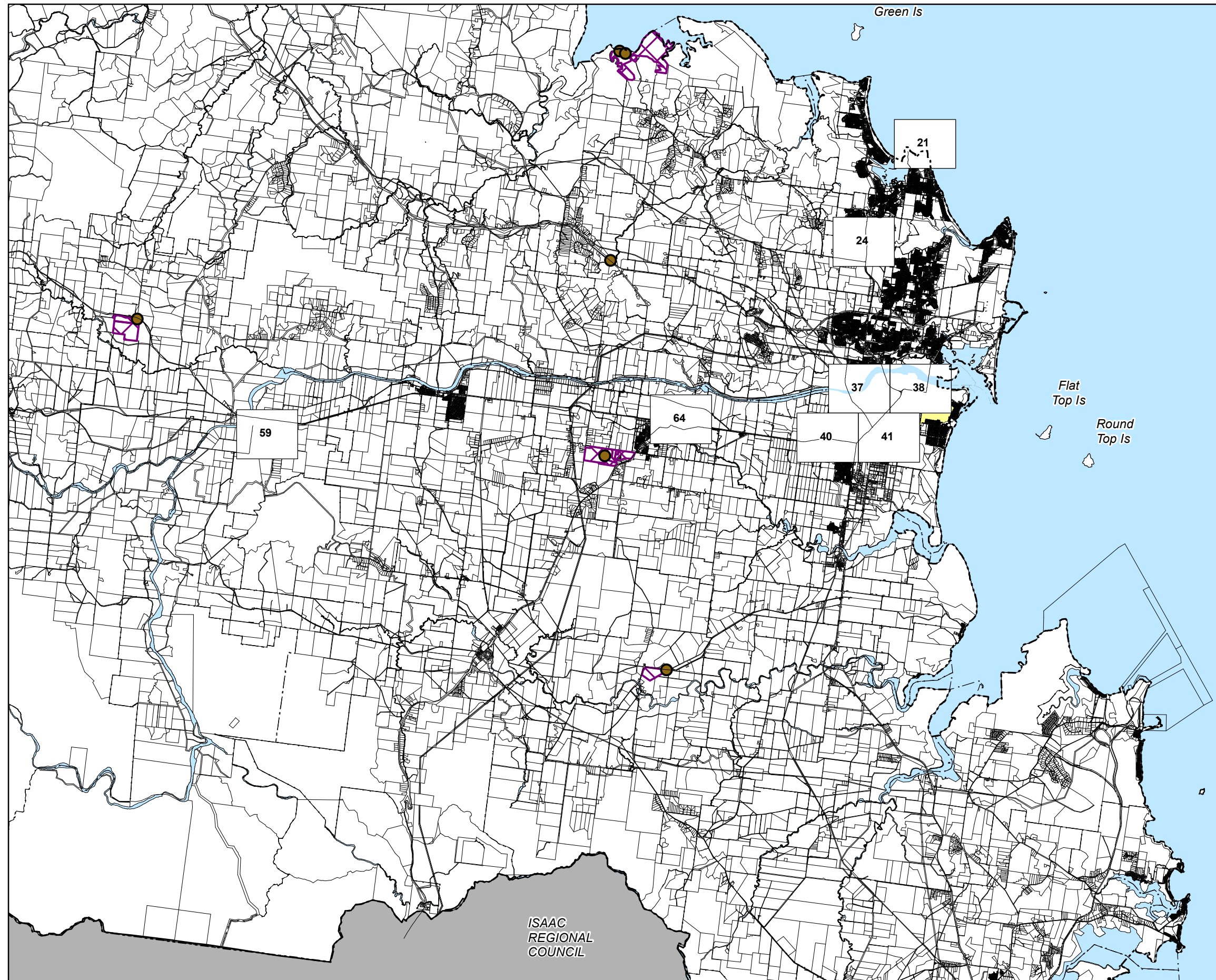
While every care is taken to ensure the accuracy of this product Mackay Regional Council makes no representations or warranties about the accuracy, reliability, completeness or suitability for any particular purpose and disclaims all responsibility and all liability (including without limitation, liability in negligence) or all expenses, losses, damages (including indirect or consequential damage) and costs you may incur as a result of this product being inaccurate or incomplete in any way or for any reason.

© Copyright Mackay Regional Council 2017
Gazettal Date: 30 June 2017
QPP Version 4.0
Geocentric Datum of Australia 1994 (GDA94)

Approx Scale @ A3 1:200,000






Heritage and Neighbourhood
Character Overlay Map - HN - 4





Character





Local Heritage and Neighbourhood Character

-  Local Heritage Place
-  Area Adjoining Local Heritage
-  Neighbourhood Character

State Heritage Character - Information Purposes Only

-  State Heritage Place
-  Area Adjoining State Heritage

Cadastre

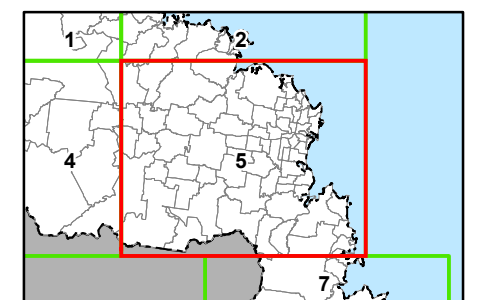
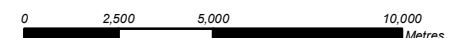
-  Local Government Boundary
-  Cadastre - June 2016 (Sourced DNRM)
-  Suburb or Locality
-  Waterway or Waterbody

Heritage and Neighbourhood Character Overlay data was created by Mackay Regional Council. Refer to DNRM for current state heritage listings. This data is to be used as a guide only for planning purposes.

While every care is taken to ensure the accuracy of this product Mackay Regional Council makes no representations or warranties about the accuracy, reliability, completeness or suitability for any particular purpose and disclaims all responsibility and all liability (including without limitation, liability in negligence) or all expenses, losses, damages (including indirect or consequential damage) and costs you may incur as a result of this product being inaccurate or incomplete in any way or for any reason.

© Copyright Mackay Regional Council 2017
Gazetted Date: 30 June 2017
QPP Version 4.0
Geocentric Datum of Australia 1994 (GDA94)

Approx Scale @ A3 1:200,000






Heritage and Neighbourhood
Character Overlay Map - HN - 5





Character





Local Heritage and Neighbourhood Character

-  Local Heritage Place
-  Area Adjoining Local Heritage
-  Neighbourhood Character

State Heritage Character - Information Purposes Only

-  State Heritage Place
-  Area Adjoining State Heritage

Cadastral

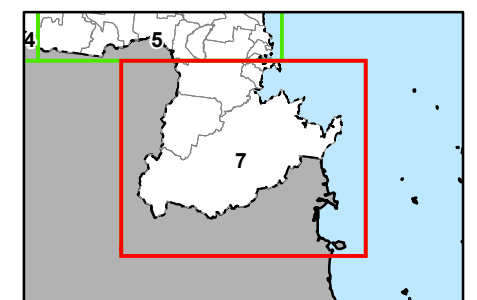
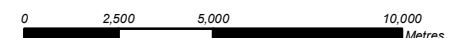
-  Local Government Boundary
-  Cadastral - June 2016 (Sourced DNRM)
-  Suburb or Locality
-  Waterway or Waterbody

Heritage and Neighbourhood Character Overlay data was created by Mackay Regional Council. Refer to DNRM for current state heritage listings. This data is to be used as a guide only for planning purposes.

While every care is taken to ensure the accuracy of this product Mackay Regional Council makes no representations or warranties about the accuracy, reliability, completeness or suitability for any particular purpose and disclaims all responsibility and all liability (including without limitation, liability in negligence) or all expenses, losses, damages (including indirect or consequential damage) and costs you may incur as a result of this product being inaccurate or incomplete in any way or for any reason.

© Copyright Mackay Regional Council 2017
Gazetted Date: 30 June 2017
QPP Version 4.0
Geocentric Datum of Australia 1994 (GDA94)




Approx Scale @ A3 1:200,000





Heritage and Neighbourhood
Character Overlay Map - HN - 7

Character





Local Heritage and Neighbourhood Character

-  Local Heritage Place
-  Area Adjoining Local Heritage
-  Neighbourhood Character

State Heritage Character - Information Purposes Only

-  State Heritage Place
-  Area Adjoining State Heritage

Cadastre

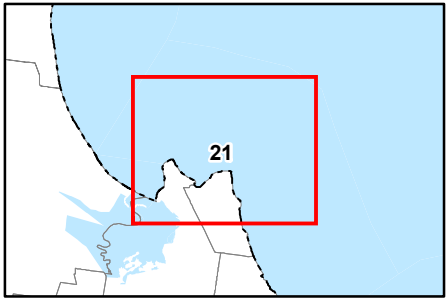
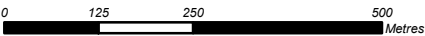
-  Local Government Boundary
-  Cadastre - June 2016 (Sourced DNRM)
-  Suburb or Locality
-  Waterway or Waterbody

Heritage and Neighbourhood Character Overlay data was created by Mackay Regional Council. Refer to DNRM for current state heritage listings. This data is to be used as a guide only for planning purposes.

While every care is taken to ensure the accuracy of this product Mackay Regional Council makes no representations or warranties about the accuracy, reliability, completeness or suitability for any particular purpose and disclaims all responsibility and all liability (including without limitation, liability in negligence) or all expenses, losses, damages (including indirect or consequential damage) and costs you may incur as a result of this product being inaccurate or incomplete in any way or for any reason.

© Copyright Mackay Regional Council 2017
Gazettal Date: 30 June 2017
QPP Version 4.0
Geocentric Datum of Australia 1994 (GDA94)

Approx Scale @ A3 1:10000






Heritage and Neighbourhood
Character Overlay Map - HN - 21





Character





Local Heritage and Neighbourhood Character

-  Local Heritage Place
-  Area Adjoining Local Heritage
-  Neighbourhood Character

State Heritage Character - Information Purposes Only

-  State Heritage Place
-  Area Adjoining State Heritage

Cadastre

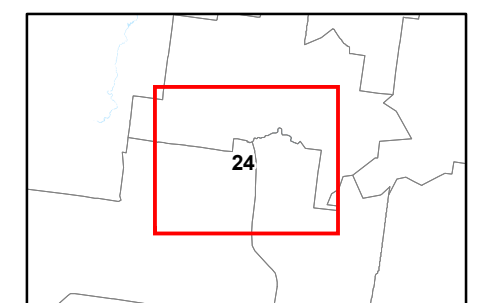
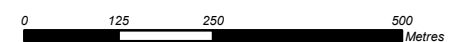
-  Local Government Boundary
-  Cadastre - June 2016 (Sourced DNRM)
-  Suburb or Locality
-  Waterway or Waterbody

Heritage and Neighbourhood Character Overlay data was created by Mackay Regional Council. Refer to DNRM for current state heritage listings. This data is to be used as a guide only for planning purposes.

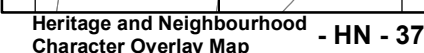
While every care is taken to ensure the accuracy of this product Mackay Regional Council makes no representations or warranties about the accuracy, reliability, completeness or suitability for any particular purpose and disclaims all responsibility and all liability (including without limitation, liability in negligence) or all expenses, losses, damages (including indirect or consequential damage) and costs you may incur as a result of this product being inaccurate or incomplete in any way or for any reason.

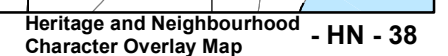
© Copyright Mackay Regional Council 2017
Gazettal Date: 30 June 2017
QPP Version 4.0
Geocentric Datum of Australia 1994 (GDA94)

Approx Scale @ A3 1:10000



**Heritage and Neighbourhood
Character Overlay Map - HN - 24**












Character





Local Heritage and Neighbourhood Character

-  Local Heritage Place
-  Area Adjoining Local Heritage
-  Neighbourhood Character

State Heritage Character - Information Purposes Only

-  State Heritage Place
-  Area Adjoining State Heritage

Cadastre


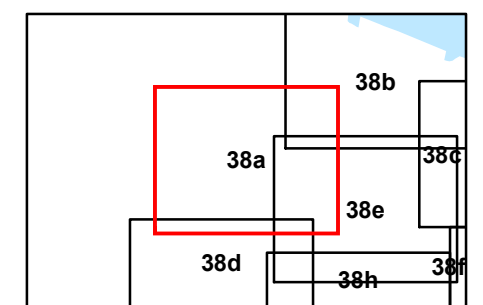
-  Local Government Boundary
-  Cadastre - June 2016 (Sourced DNRM)
-  Suburb or Locality
-  Waterway or Waterbody

Heritage and Neighbourhood Character Overlay data was created by Mackay Regional Council. Refer to DNRM for current state heritage listings. This data is to be used as a guide only for planning purposes.

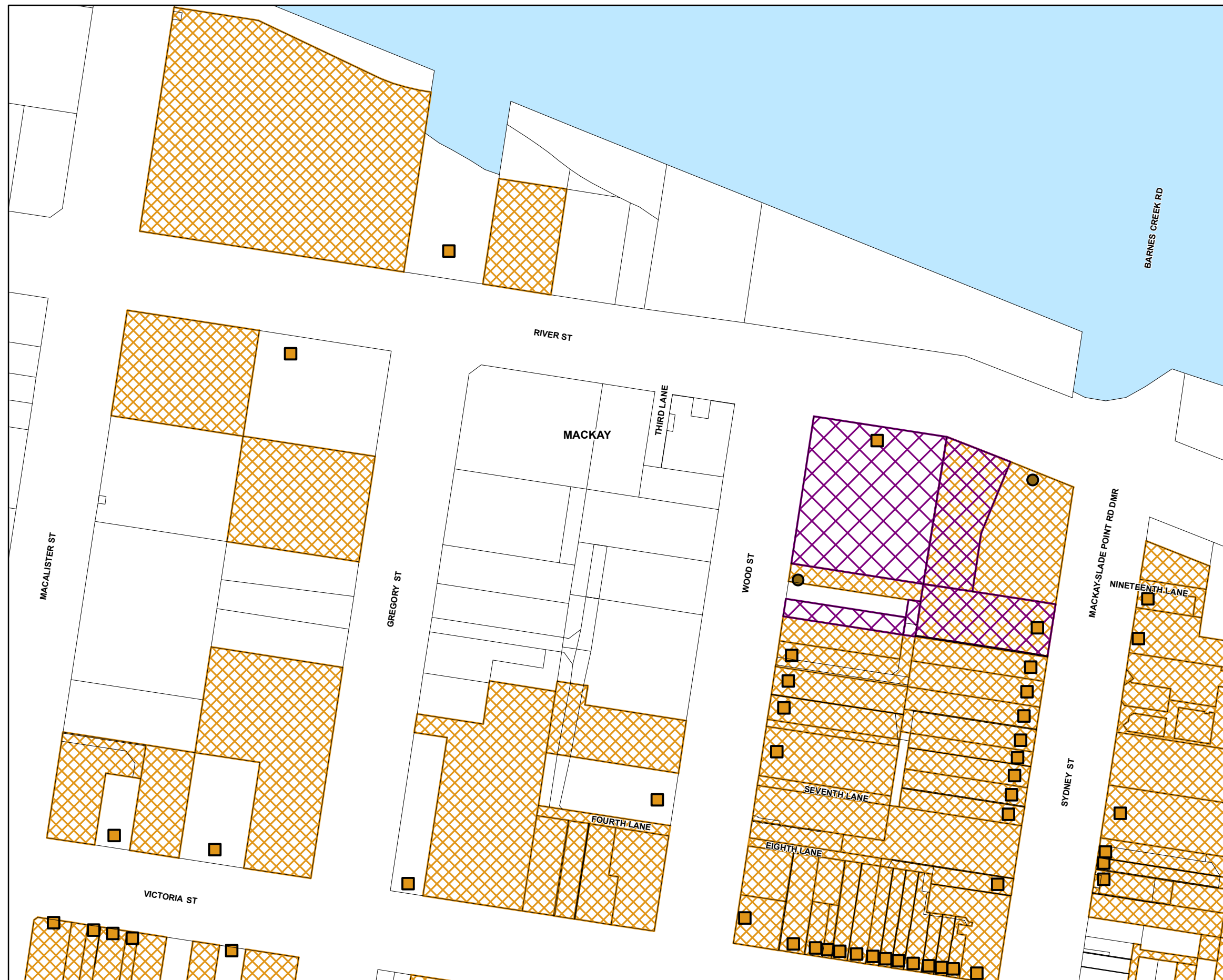
While every care is taken to ensure the accuracy of this product Mackay Regional Council makes no representations or warranties about the accuracy, reliability, completeness or suitability for any particular purpose and disclaims all responsibility and all liability (including without limitation, liability in negligence) or all expenses, losses, damages (including indirect or consequential damage) and costs you may incur as a result of this product being inaccurate or incomplete in any way or for any reason.

© Copyright Mackay Regional Council 2017
Gazettal Date: 30 June 2017
QPP Version 4.0
Geocentric Datum of Australia 1994 (GDA94)

Approx Scale @ A3 1:1500







Heritage and Neighbourhood
Character Overlay Map - HN - 38a





Character





Local Heritage and Neighbourhood Character

-  Local Heritage Place
-  Area Adjoining Local Heritage
-  Neighbourhood Character

State Heritage Character - Information Purposes Only

-  State Heritage Place
-  Area Adjoining State Heritage

Cadastre

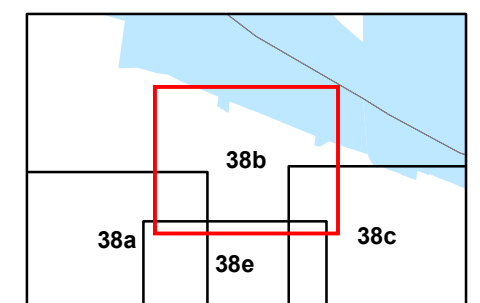

-  Local Government Boundary
-  Cadastre - June 2016 (Sourced DNRM)
-  Suburb or Locality
-  Waterway or Waterbody

Heritage and Neighbourhood Character Overlay data was created by Mackay Regional Council. Refer to DNRM for current state heritage listings. This data is to be used as a guide only for planning purposes.

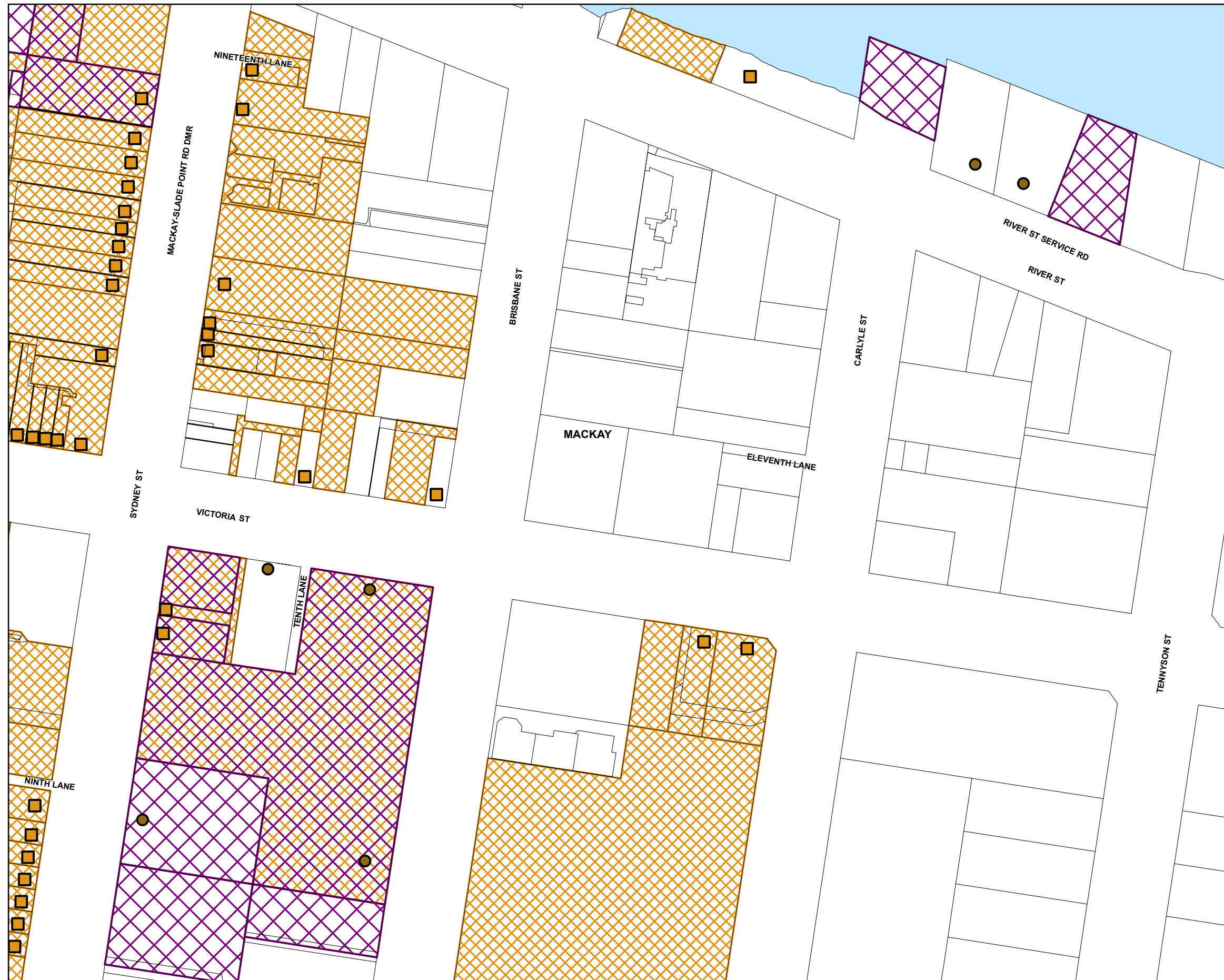
While every care is taken to ensure the accuracy of this product Mackay Regional Council makes no representations or warranties about the accuracy, reliability, completeness or suitability for any particular purpose and disclaims all responsibility and all liability (including without limitation, liability in negligence) or all expenses, losses, damages (including indirect or consequential damage) and costs you may incur as a result of this product being inaccurate or incomplete in any way or for any reason.

© Copyright Mackay Regional Council 2017
Gazettal Date: 30 June 2017
QPP Version 4.0
Geocentric Datum of Australia 1994 (GDA94)

Approx Scale @ A3 1:1500






Heritage and Neighbourhood
Character Overlay Map - HN - 38b





Character





Local Heritage and Neighbourhood Character

-  Local Heritage Place
-  Area Adjoining Local Heritage
-  Neighbourhood Character

State Heritage Character - Information Purposes Only

-  State Heritage Place
-  Area Adjoining State Heritage

Cadastral

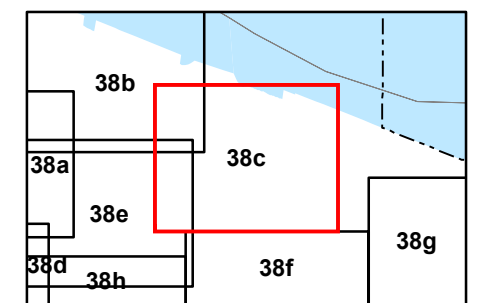

-  Local Government Boundary
-  Cadastral - June 2016 (Sourced DNRM)
-  Suburb or Locality
-  Waterway or Waterbody

Heritage and Neighbourhood Character Overlay data was created by Mackay Regional Council. Refer to DNRM for current state heritage listings. This data is to be used as a guide only for planning purposes.

While every care is taken to ensure the accuracy of this product Mackay Regional Council makes no representations or warranties about the accuracy, reliability, completeness or suitability for any particular purpose and disclaims all responsibility and all liability (including without limitation, liability in negligence) or all expenses, losses, damages (including indirect or consequential damage) and costs you may incur as a result of this product being inaccurate or incomplete in any way or for any reason.

© Copyright Mackay Regional Council 2017
Gazettal Date: 30 June 2017
QPP Version 4.0
Geocentric Datum of Australia 1994 (GDA94)

Approx Scale @ A3 1:1500






Heritage and Neighbourhood
Character Overlay Map - HN - 38c





Character





Local Heritage and Neighbourhood Character

-  Local Heritage Place
-  Area Adjoining Local Heritage
-  Neighbourhood Character

State Heritage Character - Information Purposes Only

-  State Heritage Place
-  Area Adjoining State Heritage

Cadastre



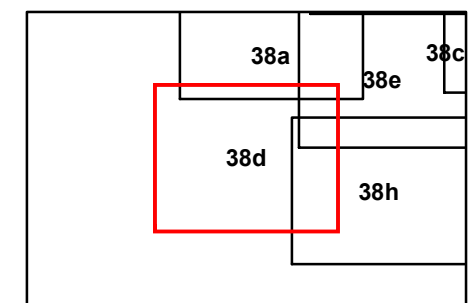
-  Local Government Boundary
-  Cadastre - June 2016 (Sourced DNRM)
-  Suburb or Locality
-  Waterway or Waterbody

Heritage and Neighbourhood Character Overlay data was created by Mackay Regional Council. Refer to DNRM for current state heritage listings. This data is to be used as a guide only for planning purposes.

While every care is taken to ensure the accuracy of this product Mackay Regional Council makes no representations or warranties about the accuracy, reliability, completeness or suitability for any particular purpose and disclaims all responsibility and all liability (including without limitation, liability in negligence) or all expenses, losses, damages (including indirect or consequential damage) and costs you may incur as a result of this product being inaccurate or incomplete in any way or for any reason.

© Copyright Mackay Regional Council 2017
Gazettal Date: 30 June 2017
QPP Version 4.0
Geocentric Datum of Australia 1994 (GDA94)

Approx Scale @ A3 1:1500








Heritage and Neighbourhood
Character Overlay Map - HN - 38d





Character





Local Heritage and Neighbourhood Character

-  Local Heritage Place
-  Area Adjoining Local Heritage
-  Neighbourhood Character

State Heritage Character - Information Purposes Only

-  State Heritage Place
-  Area Adjoining State Heritage

Cadastre

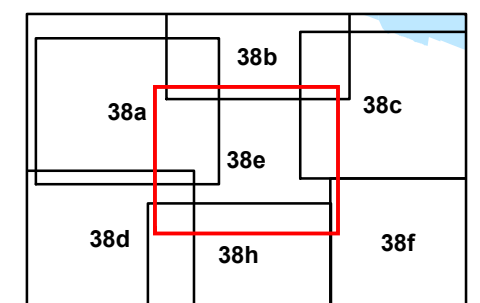

-  Local Government Boundary
-  Cadastre - June 2016 (Sourced DNRM)
-  Suburb or Locality
-  Waterway or Waterbody

Heritage and Neighbourhood Character Overlay data was created by Mackay Regional Council. Refer to DNRM for current state heritage listings. This data is to be used as a guide only for planning purposes.

While every care is taken to ensure the accuracy of this product Mackay Regional Council makes no representations or warranties about the accuracy, reliability, completeness or suitability for any particular purpose and disclaims all responsibility and all liability (including without limitation, liability in negligence) or all expenses, losses, damages (including indirect or consequential damage) and costs you may incur as a result of this product being inaccurate or incomplete in any way or for any reason.

© Copyright Mackay Regional Council 2017
Gazettal Date: 30 June 2017
QPP Version 4.0
Geocentric Datum of Australia 1994 (GDA94)

Approx Scale @ A3 1:1500






Heritage and Neighbourhood
Character Overlay Map - HN - 38e





Character





Local Heritage and Neighbourhood Character

-  Local Heritage Place
-  Area Adjoining Local Heritage
-  Neighbourhood Character

State Heritage Character - Information Purposes Only

-  State Heritage Place
-  Area Adjoining State Heritage

Cadastre

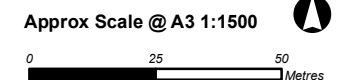

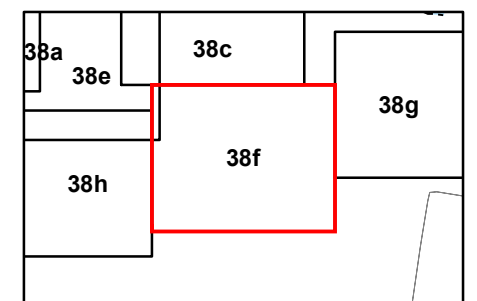
-  Local Government Boundary
-  Cadastre - June 2016 (Sourced DNRM)
-  Suburb or Locality
-  Waterway or Waterbody

Heritage and Neighbourhood Character Overlay data was created by Mackay Regional Council. Refer to DNRM for current state heritage listings. This data is to be used as a guide only for planning purposes.

While every care is taken to ensure the accuracy of this product Mackay Regional Council makes no representations or warranties about the accuracy, reliability, completeness or suitability for any particular purpose and disclaims all responsibility and all liability (including without limitation, liability in negligence) or all expenses, losses, damages (including indirect or consequential damage) and costs you may incur as a result of this product being inaccurate or incomplete in any way or for any reason.

© Copyright Mackay Regional Council 2017
Gazettal Date: 30 June 2017
QPP Version 4.0
Geocentric Datum of Australia 1994 (GDA94)

Approx Scale @ A3 1:1500








Heritage and Neighbourhood
Character Overlay Map - **HN - 38f**





Character





Local Heritage and Neighbourhood Character

-  Local Heritage Place
-  Area Adjoining Local Heritage
-  Neighbourhood Character

State Heritage Character - Information Purposes Only

-  State Heritage Place
-  Area Adjoining State Heritage

Cadastre

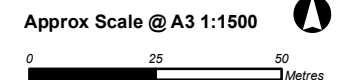
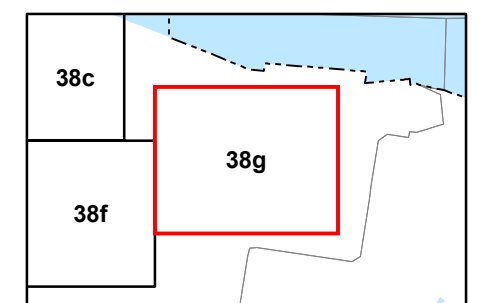
-  Local Government Boundary
-  Cadastre - June 2016 (Sourced DNRM)
-  Suburb or Locality
-  Waterway or Waterbody

Heritage and Neighbourhood Character Overlay data was created by Mackay Regional Council. Refer to DNRM for current state heritage listings. This data is to be used as a guide only for planning purposes.

While every care is taken to ensure the accuracy of this product Mackay Regional Council makes no representations or warranties about the accuracy, reliability, completeness or suitability for any particular purpose and disclaims all responsibility and all liability (including without limitation, liability in negligence) or all expenses, losses, damages (including indirect or consequential damage) and costs you may incur as a result of this product being inaccurate or incomplete in any way or for any reason.

© Copyright Mackay Regional Council 2017
Gazettal Date: 30 June 2017
QPP Version 4.0
Geocentric Datum of Australia 1994 (GDA94)

Approx Scale @ A3 1:1500







Heritage and Neighbourhood
Character Overlay Map - HN - 38g





Character





Local Heritage and Neighbourhood Character

-  Local Heritage Place
-  Area Adjoining Local Heritage
-  Neighbourhood Character

State Heritage Character - Information Purposes Only

-  State Heritage Place
-  Area Adjoining State Heritage

Cadastral


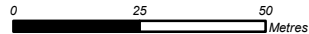
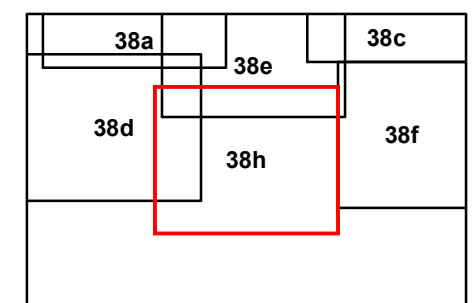
-  Local Government Boundary
-  Cadastral - June 2016 (Sourced DNRM)
-  Suburb or Locality
-  Waterway or Waterbody

Heritage and Neighbourhood Character Overlay data was created by Mackay Regional Council. Refer to DNRM for current state heritage listings. This data is to be used as a guide only for planning purposes.

While every care is taken to ensure the accuracy of this product Mackay Regional Council makes no representations or warranties about the accuracy, reliability, completeness or suitability for any particular purpose and disclaims all responsibility and all liability (including without limitation, liability in negligence) or all expenses, losses, damages (including indirect or consequential damage) and costs you may incur as a result of this product being inaccurate or incomplete in any way or for any reason.

© Copyright Mackay Regional Council 2017
Gazetted Date: 30 June 2017
QPP Version 4.0
Geocentric Datum of Australia 1994 (GDA94)

Approx Scale @ A3 1:1500








Heritage and Neighbourhood
Character Overlay Map - **HN - 38h**





Character





Local Heritage and Neighbourhood Character

-  Local Heritage Place
-  Area Adjoining Local Heritage
-  Neighbourhood Character

State Heritage Character - Information Purposes Only

-  State Heritage Place
-  Area Adjoining State Heritage

Cadastre

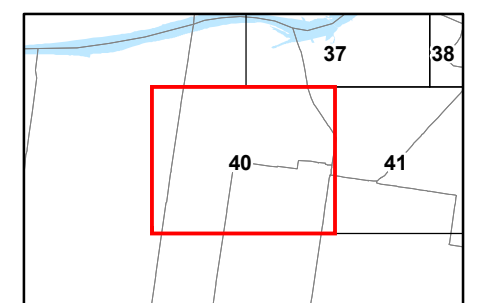
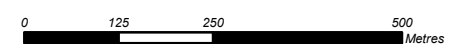
-  Local Government Boundary
-  Cadastre - June 2016 (Sourced DNRM)
-  Suburb or Locality
-  Waterway or Waterbody

Heritage and Neighbourhood Character Overlay data was created by Mackay Regional Council. Refer to DNRM for current state heritage listings. This data is to be used as a guide only for planning purposes.

While every care is taken to ensure the accuracy of this product Mackay Regional Council makes no representations or warranties about the accuracy, reliability, completeness or suitability for any particular purpose and disclaims all responsibility and all liability (including without limitation, liability in negligence) or all expenses, losses, damages (including indirect or consequential damage) and costs you may incur as a result of this product being inaccurate or incomplete in any way or for any reason.

© Copyright Mackay Regional Council 2017
Gazettal Date: 30 June 2017
QPP Version 4.0
Geocentric Datum of Australia 1994 (GDA94)

Approx Scale @ A3 1:10000



Heritage and Neighbourhood
Character Overlay Map - HN - 40



Character

Local Heritage and Neighbourhood Character

- Local Heritage Place
- Area Adjoining Local Heritage
- Neighbourhood Character

State Heritage Character - *Information Purposes Only*

- State Heritage Place
- Area Adjoining State Heritage

Cadastre

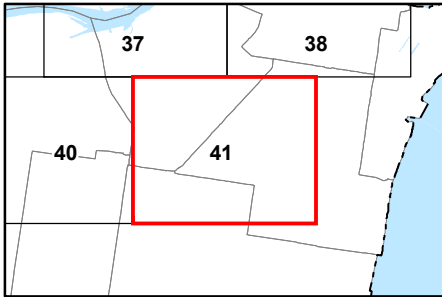
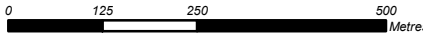
- Local Government Boundary
- Cadastre - June 2016 (Sourced DNRM)
- Suburb or Locality
- Waterway or Waterbody

Heritage and Neighbourhood Character Overlay data was created by Mackay Regional Council. Refer to DNRM for current state heritage listings. This data is to be used as a guide only for planning purposes.

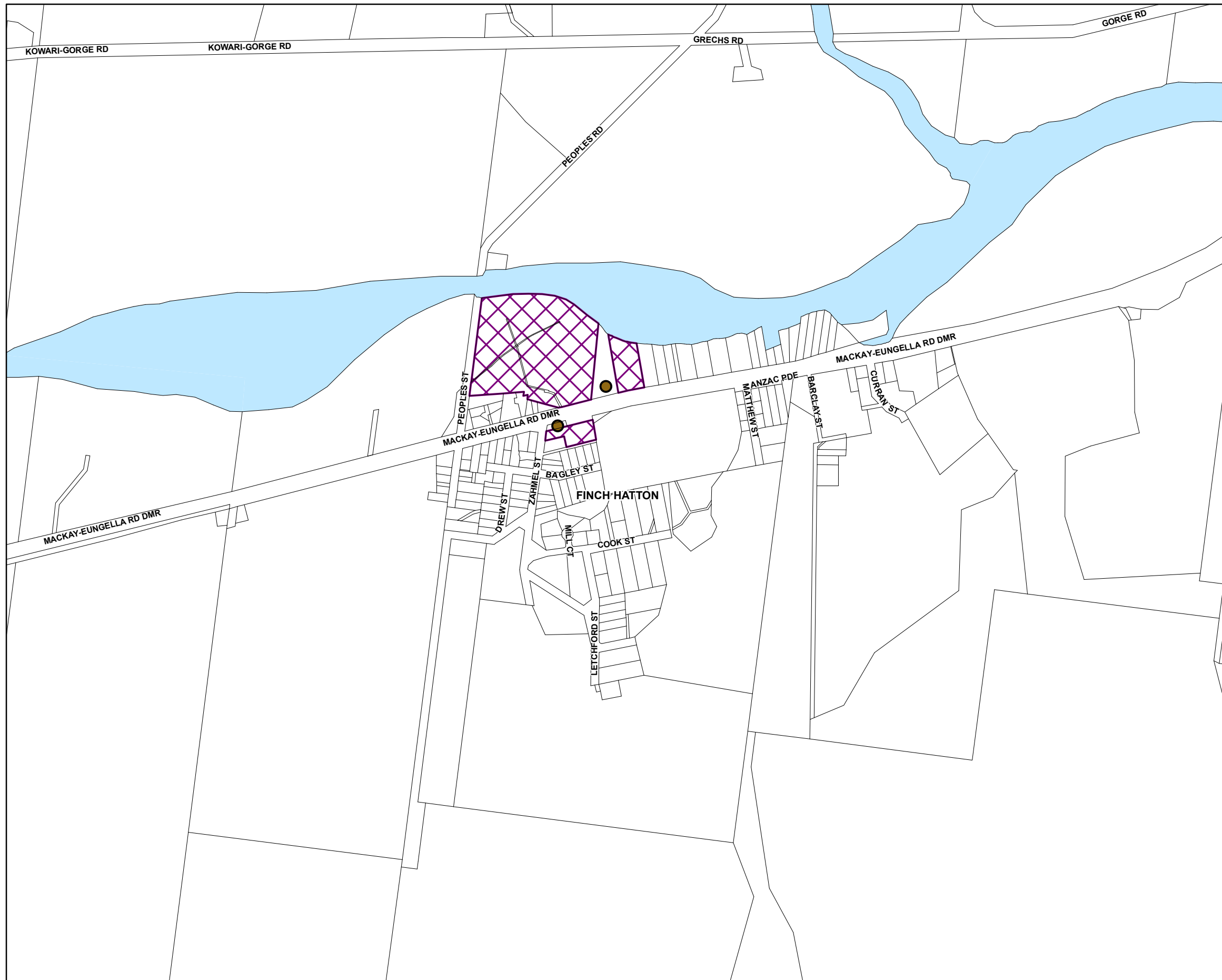
While every care is taken to ensure the accuracy of this product Mackay Regional Council makes no representations or warranties about the accuracy, reliability, completeness or suitability for any particular purpose and disclaims all responsibility and all liability (including without limitation, liability in negligence) or all expenses, losses, damages (including indirect or consequential damage) and costs you may incur as a result of this product being inaccurate or incomplete in any way or for any reason.

© Copyright Mackay Regional Council 2017
Gazettal Date: 30 June 2017
QPP Version 4.0
Geocentric Datum of Australia 1994 (GDA94)

Approx Scale @ A3 1:10000






Heritage and Neighbourhood
Character Overlay Map - HN - 41





Character





Local Heritage and Neighbourhood Character

-  Local Heritage Place
-  Area Adjoining Local Heritage
-  Neighbourhood Character

State Heritage Character - Information Purposes Only

-  State Heritage Place
-  Area Adjoining State Heritage

Cadastre

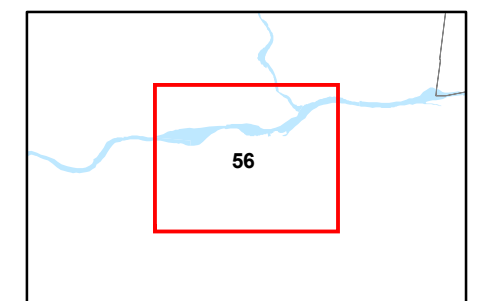
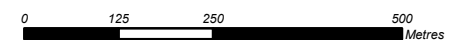
-  Local Government Boundary
-  Cadastre - June 2016 (Sourced DNRM)
-  Suburb or Locality
-  Waterway or Waterbody

Heritage and Neighbourhood Character Overlay data was created by Mackay Regional Council. Refer to DNRM for current state heritage listings. This data is to be used as a guide only for planning purposes.

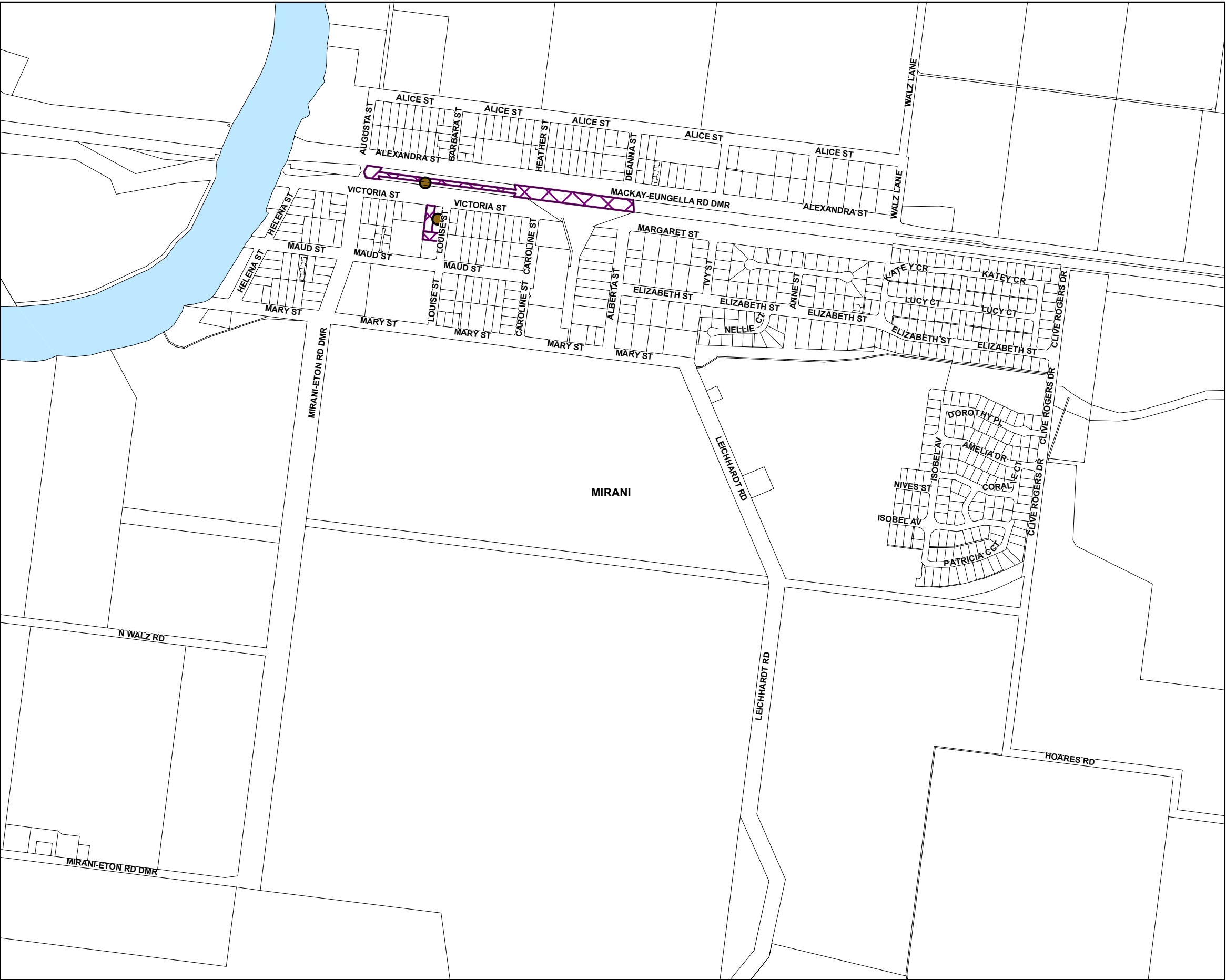
While every care is taken to ensure the accuracy of this product Mackay Regional Council makes no representations or warranties about the accuracy, reliability, completeness or suitability for any particular purpose and disclaims all responsibility and all liability (including without limitation, liability in negligence) or all expenses, losses, damages (including indirect or consequential damage) and costs you may incur as a result of this product being inaccurate or incomplete in any way or for any reason.

© Copyright Mackay Regional Council 2017
Gazettal Date: 30 June 2017
QPP Version 4.0
Geocentric Datum of Australia 1994 (GDA94)

Approx Scale @ A3 1:10000



Heritage and Neighbourhood
Character Overlay Map - HN - 56



Character

Local Heritage and Neighbourhood Character

- Local Heritage Place
- Area Adjoining Local Heritage
- Neighbourhood Character

State Heritage Character - Information Purposes Only

- State Heritage Place
- Area Adjoining State Heritage

Cadastral

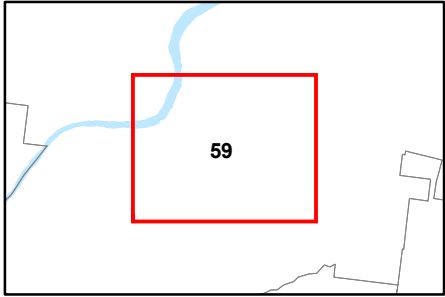
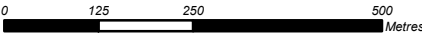
- Local Government Boundary
- Cadastral - June 2016 (Sourced DNRM)
- Suburb or Locality
- Waterway or Waterbody

Heritage and Neighbourhood Character Overlay data was created by Mackay Regional Council. Refer to DNRM for current state heritage listings. This data is to be used as a guide only for planning purposes.

While every care is taken to ensure the accuracy of this product Mackay Regional Council makes no representations or warranties about the accuracy, reliability, completeness or suitability for any particular purpose and disclaims all responsibility and all liability (including without limitation, liability in negligence) or all expenses, losses, damages (including indirect or consequential damage) and costs you may incur as a result of this product being inaccurate or incomplete in any way or for any reason.

© Copyright Mackay Regional Council 2017
Gazetted Date: 30 June 2017
QPP Version 4.0
Geocentric Datum of Australia 1994 (GDA94)

Approx Scale @ A3 1:10000






Heritage and Neighbourhood
Character Overlay Map - HN - 59





Character





Local Heritage and Neighbourhood Character

-  Local Heritage Place
-  Area Adjoining Local Heritage
-  Neighbourhood Character

State Heritage Character - Information Purposes Only

-  State Heritage Place
-  Area Adjoining State Heritage

Cadastre

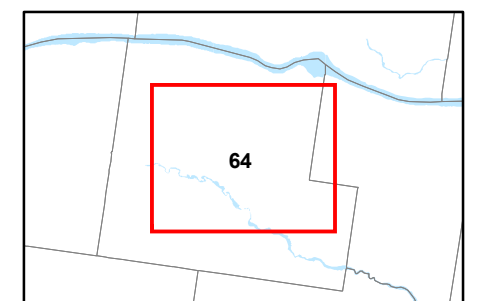
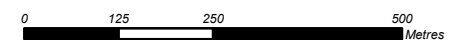
-  Local Government Boundary
-  Cadastre - June 2016 (Sourced DNRM)
-  Suburb or Locality
-  Waterway or Waterbody

Heritage and Neighbourhood Character Overlay data was created by Mackay Regional Council. Refer to DNRM for current state heritage listings. This data is to be used as a guide only for planning purposes.

While every care is taken to ensure the accuracy of this product Mackay Regional Council makes no representations or warranties about the accuracy, reliability, completeness or suitability for any particular purpose and disclaims all responsibility and all liability (including without limitation, liability in negligence) or all expenses, losses, damages (including indirect or consequential damage) and costs you may incur as a result of this product being inaccurate or incomplete in any way or for any reason.

© Copyright Mackay Regional Council 2017
Gazetted Date: 30 June 2017
QPP Version 4.0
Geocentric Datum of Australia 1994 (GDA94)

Approx Scale @ A3 1:10000






Heritage and Neighbourhood
Character Overlay Map - HN - 64







Character





Local Heritage and Neighbourhood Character

-  Local Heritage Place
-  Area Adjoining Local Heritage
-  Neighbourhood Character

State Heritage Character - Information Purposes Only

-  State Heritage Place
-  Area Adjoining State Heritage

Cadastre

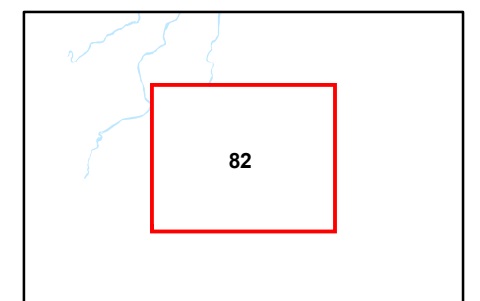
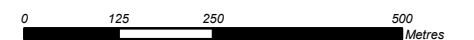
-  Local Government Boundary
-  Cadastre - June 2016 (Sourced DNRM)
-  Suburb or Locality
-  Waterway or Waterbody

Heritage and Neighbourhood Character Overlay data was created by Mackay Regional Council. Refer to DNRM for current state heritage listings. This data is to be used as a guide only for planning purposes.

While every care is taken to ensure the accuracy of this product Mackay Regional Council makes no representations or warranties about the accuracy, reliability, completeness or suitability for any particular purpose and disclaims all responsibility and all liability (including without limitation, liability in negligence) or all expenses, losses, damages (including indirect or consequential damage) and costs you may incur as a result of this product being inaccurate or incomplete in any way or for any reason.

© Copyright Mackay Regional Council 2017
Gazetted Date: 30 June 2017
QPP Version 4.0
Geocentric Datum of Australia 1994 (GDA94)

Approx Scale @ A3 1:10000



**Heritage and Neighbourhood
Character Overlay Map - HN - 82**