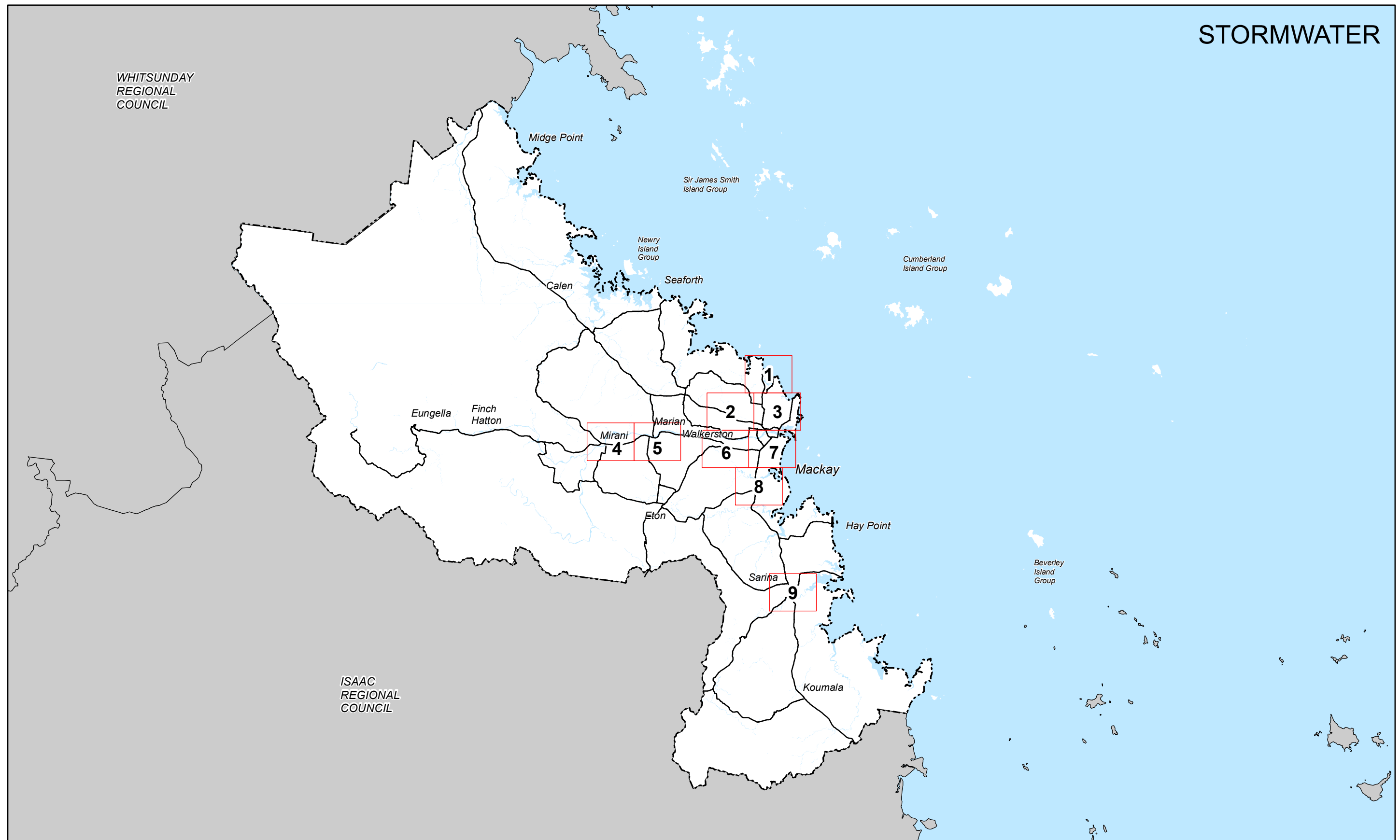
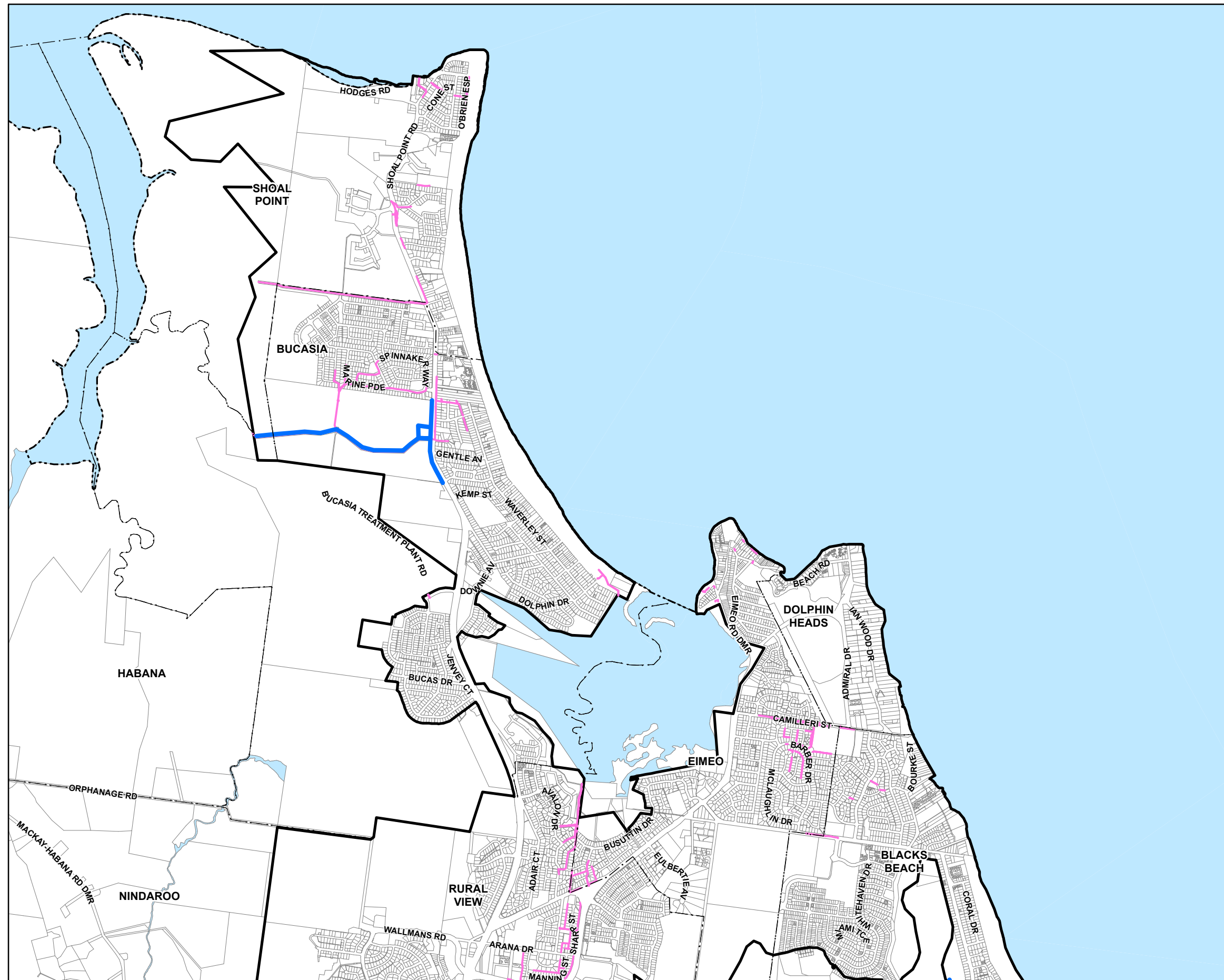










GRID INDEX - PRIORITY INFRASTRUCTURE PLAN MAPS

STORMWATER






-  Priority Infrastructure Areas
-  Future Stormwater Points
-  Future Stormwater Infrastructure
-  Existing Stormwater Infrastructure
- Cadastre**
 -  Local Government Boundary
 -  Cadastre - June 2016 (Sourced DNRM)
 -  Suburb or Locality
 -  Waterway or Waterbody

Until the Local Government Infrastructure Plan is adopted as part of an amendment to the Mackay Region Planning Scheme – please refer to Council's Adopted Infrastructure Charges Resolution maps available on the MRC website.

While every care is taken to ensure the accuracy of this product Mackay Regional Council makes no representations or warranties about the accuracy, reliability, completeness or suitability for any particular purpose and disclaims all responsibility and all liability (including without limitation, liability in negligence) or all expenses, losses, damages (including indirect or consequential damage) and costs you may incur as a result of this product being inaccurate or incomplete in any way or for any reason.

© Copyright Mackay Regional Council 2017
Gazettal Date: 30 June 2017
QPP Version 4.0
Geocentric Datum of Australia 1994 (GDA94)

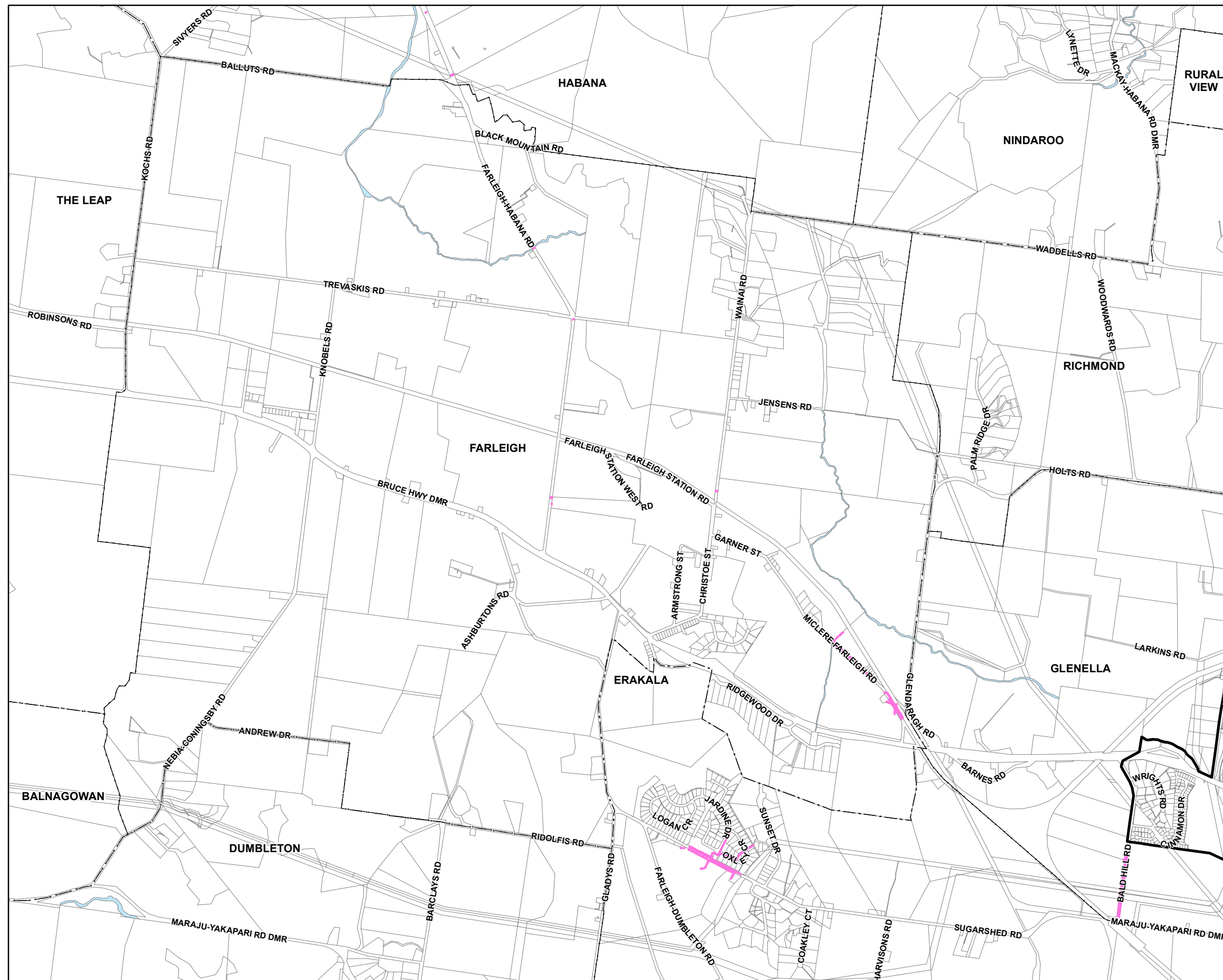
Approx Scale @ A3 1:30000











0 250 500 1,000 Metres



Priority Infrastructure Plan Maps - PI - ST - 1



-  Priority Infrastructure Areas
-  Future Stormwater Points
-  Future Stormwater Infrastructure
-  Existing Stormwater Infrastructure
- Cadastre**
 -  Local Government Boundary
 -  Cadastre - June 2016 (Sourced DNRM)
 -  Suburb or Locality
 -  Waterway or Waterbody

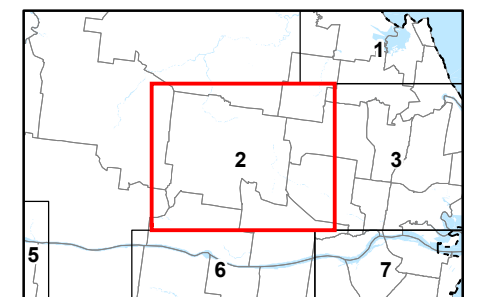
Until the Local Government Infrastructure Plan is adopted as part of an amendment to the Mackay Region Planning Scheme – please refer to Council's Adopted Infrastructure Charges Resolution maps available on the MRC website.

While every care is taken to ensure the accuracy of this product Mackay Regional Council makes no representations or warranties about the accuracy, reliability, completeness or suitability for any particular purpose and disclaims all responsibility and all liability (including without limitation, liability in negligence) or all expenses, losses, damages (including indirect or consequential damage) and costs you may incur as a result of this product being inaccurate or incomplete in any way or for any reason.

© Copyright Mackay Regional Council 2017
Gazettal Date: 30 June 2017
QPP Version 4.0
Geocentric Datum of Australia 1994 (GDA94)

Approx Scale @ A3 1:30000

0 250 500 1,000
Metres

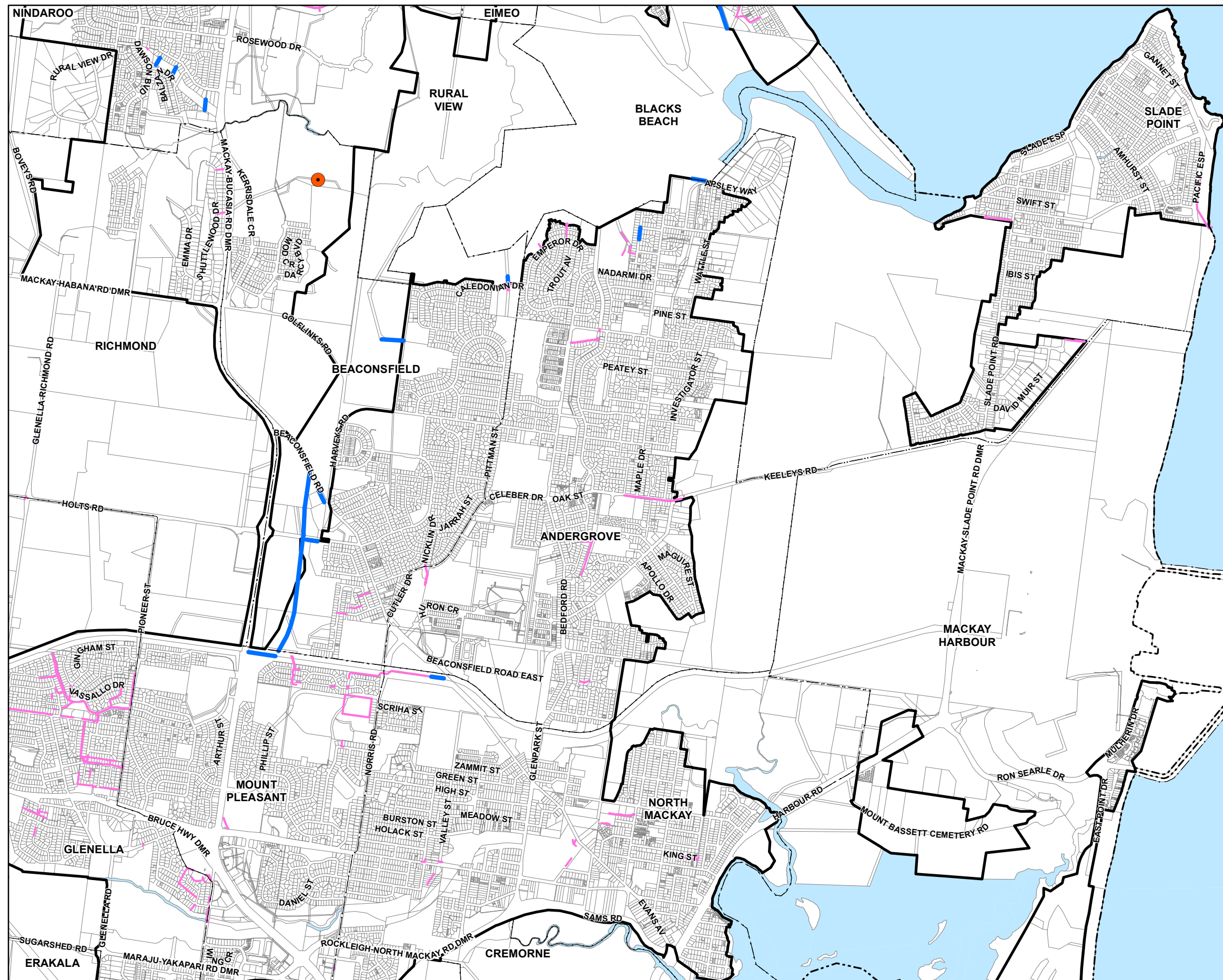


Priority Infrastructure Plan Maps - PI - ST - 2

Mackay Region **PLANNING SCHEME**



Priority Infrastructure
Plan Maps -
Stormwater



- Priority Infrastructure Areas
- Future Stormwater Points
- Future Stormwater Infrastructure
- Existing Stormwater Infrastructure
- Cadastre**
 - Local Government Boundary
 - Cadastre - June 2016 (Sourced DNRM)
 - Suburb or Locality
 - Waterway or Waterbody

Until the Local Government Infrastructure Plan is adopted as part of an amendment to the Mackay Region Planning Scheme – please refer to Council's Adopted Infrastructure Charges Resolution maps available on the MRC website.

While every care is taken to ensure the accuracy of this product Mackay Regional Council makes no representations or warranties about the accuracy, reliability, completeness or suitability for any particular purpose and disclaims all responsibility and all liability (including without limitation, liability in negligence) or all expenses, losses, damages (including indirect or consequential damage) and costs you may incur as a result of this product being inaccurate or incomplete in any way or for any reason.

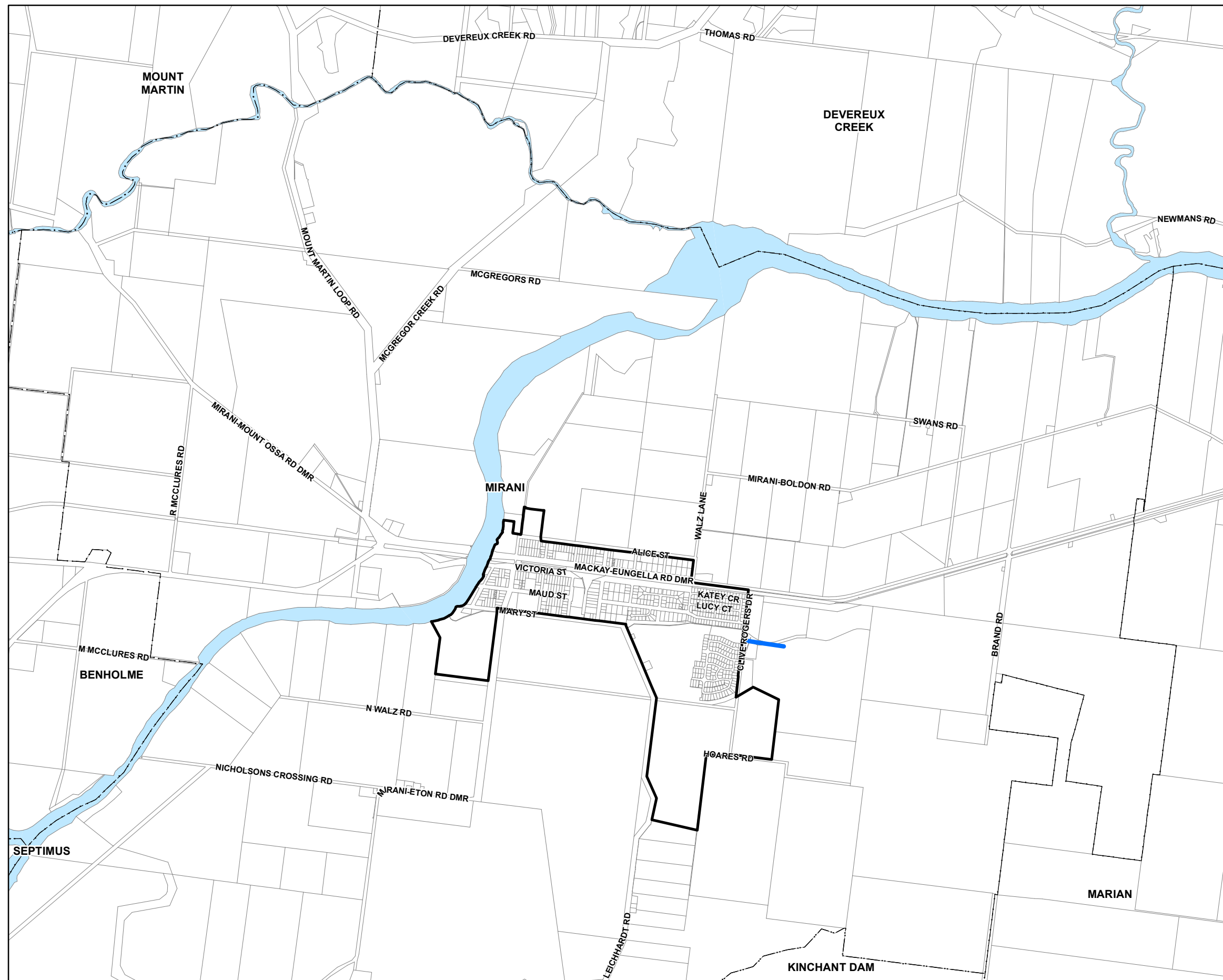
© Copyright Mackay Regional Council 2017
Gazettal Date: 30 June 2017
QPP Version 4.0
Geocentric Datum of Australia 1994 (GDA94)









Approx Scale @ A3 1:30000

0 250 500 1,000 Metres



Priority Infrastructure Plan Maps - PI - ST - 3



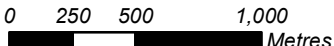
-  **Priority Infrastructure Areas**
-  **Future Stormwater Points**
-  **Future Stormwater Infrastructure**
-  **Existing Stormwater Infrastructure**
- Cadastrate**
 -  **Local Government Boundary**
 -  **Cadastrate - June 2016 (Sourced DNRM)**
 -  **Suburb or Locality**
 -  **Waterway or Waterbody**

Until the Local Government Infrastructure Plan is adopted as part of an amendment to the Mackay Region Planning Scheme – please refer to Council's Adopted Infrastructure Charges Resolution maps available on the MRC website.

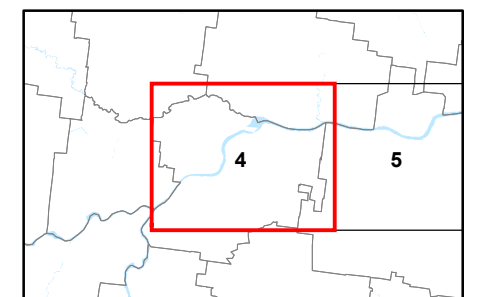
While every care is taken to ensure the accuracy of this product Mackay Regional Council makes no representations or warranties about the accuracy, reliability, completeness or suitability for any particular purpose and disclaims all responsibility and all liability (including without limitation, liability in negligence) or all expenses, losses, damages (including indirect or consequential damage) and costs you may incur as a result of this product being inaccurate or incomplete in any way or for any reason.

© Copyright Mackay Regional Council 2017
Gazettal Date: 30 June 2017
QPP Version 4.0
Geocentric Datum of Australia 1994 (GDA94)

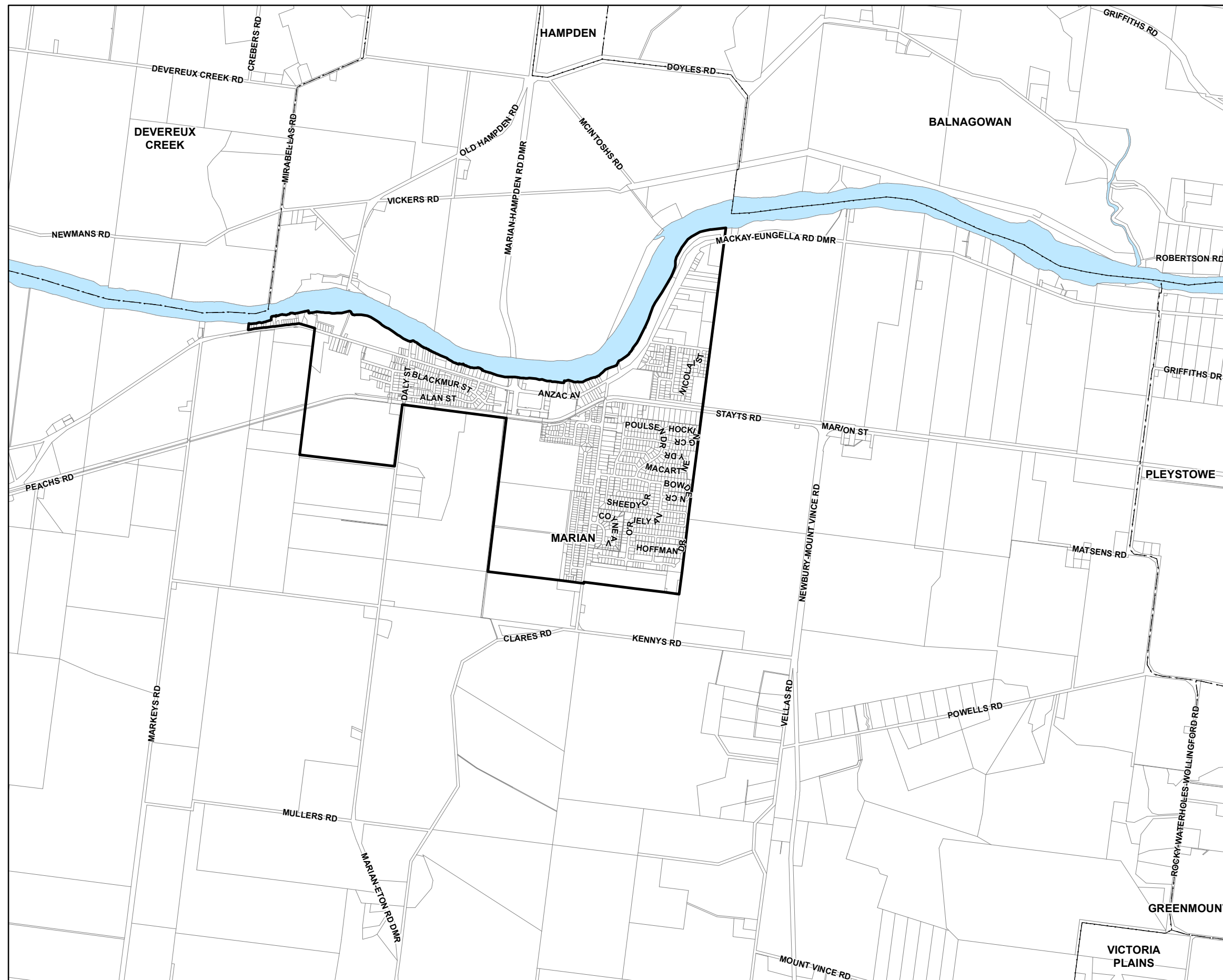
Approx Scale @ A3 1:30000











0 250 500 1,000 Metres



Priority Infrastructure Plan Maps - PI - ST - 4




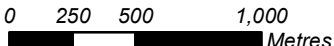
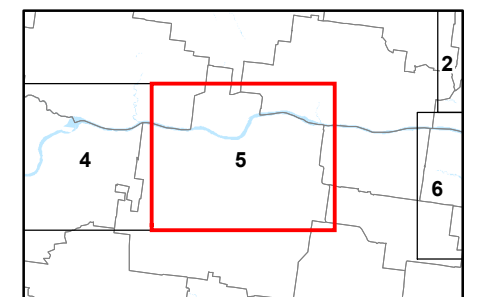
-  Priority Infrastructure Areas
 -  Future Stormwater Points
 -  Future Stormwater Infrastructure
 -  Existing Stormwater Infrastructure
- Cadastre**
-  Local Government Boundary
 -  Cadastre - June 2016 (Sourced DNRM)
 -  Suburb or Locality
 -  Waterway or Waterbody

Until the Local Government Infrastructure Plan is adopted as part of an amendment to the Mackay Region Planning Scheme – please refer to Council's Adopted Infrastructure Charges Resolution maps available on the MRC website.

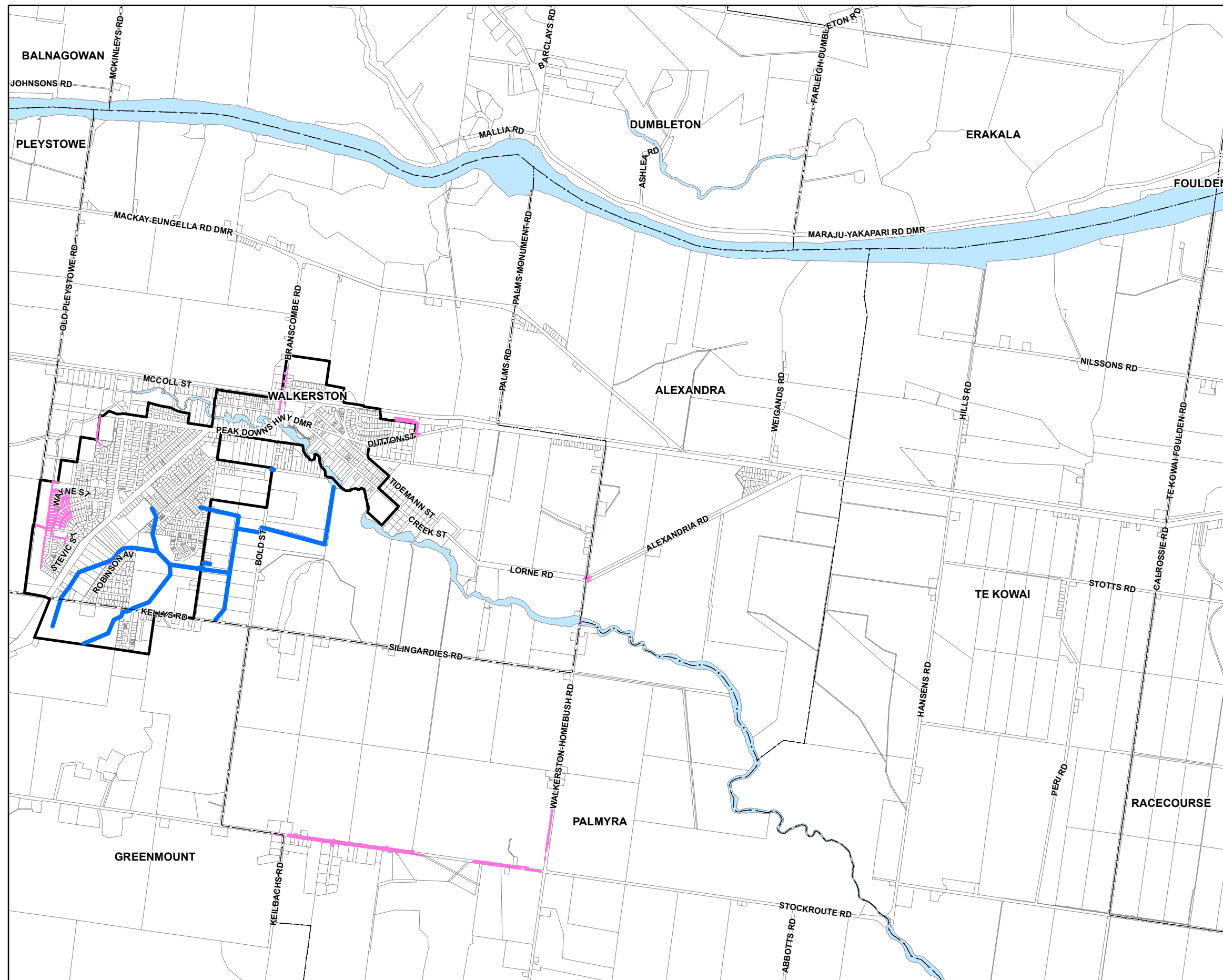
While every care is taken to ensure the accuracy of this product Mackay Regional Council makes no representations or warranties about the accuracy, reliability, completeness or suitability for any particular purpose and disclaims all responsibility and all liability (including without limitation, liability in negligence) or all expenses, losses, damages (including indirect or consequential damage) and costs you may incur as a result of this product being inaccurate or incomplete in any way or for any reason.









© Copyright Mackay Regional Council 2017
Gazettal Date: 30 June 2017
QPP Version 4.0
Geocentric Datum of Australia 1994 (GDA94)

Approx Scale @ A3 1:30000

Priority Infrastructure Plan Maps - PI - ST - 5



-  Priority Infrastructure Areas
 -  Future Stormwater Points
 -  Future Stormwater Infrastructure
 -  Existing Stormwater Infrastructure
- Cadastre**
-  Local Government Boundary
 -  Cadastre - June 2016 (Sourced DNRM)
 -  Suburb or Locality
 -  Waterway or Waterbody

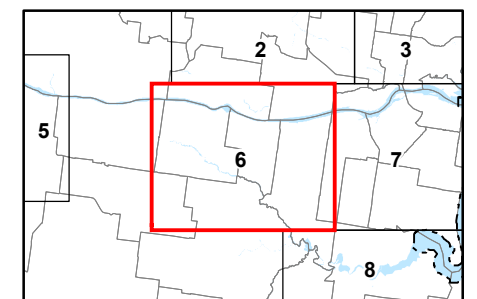
Until the Local Government Infrastructure Plan is adopted as part of an amendment to the Mackay Region Planning Scheme – please refer to Council's Adopted Infrastructure Charges Resolution maps available on the MRC website.

While every care is taken to ensure the accuracy of this product Mackay Regional Council makes no representations or warranties about the accuracy, reliability, completeness or suitability for any particular purpose and disclaims all responsibility and all liability (including without limitation, liability in negligence) or all expenses, losses, damages (including indirect or consequential damage) and costs you may incur as a result of this product being inaccurate or incomplete in any way or for any reason.

© Copyright Mackay Regional Council 2017
Gazettal Date: 30 June 2017
QPP Version 4.0
Geocentric Datum of Australia 1994 (GDA94)

Approx Scale @ A3 1:30000

0 250 500 1,000
Metres

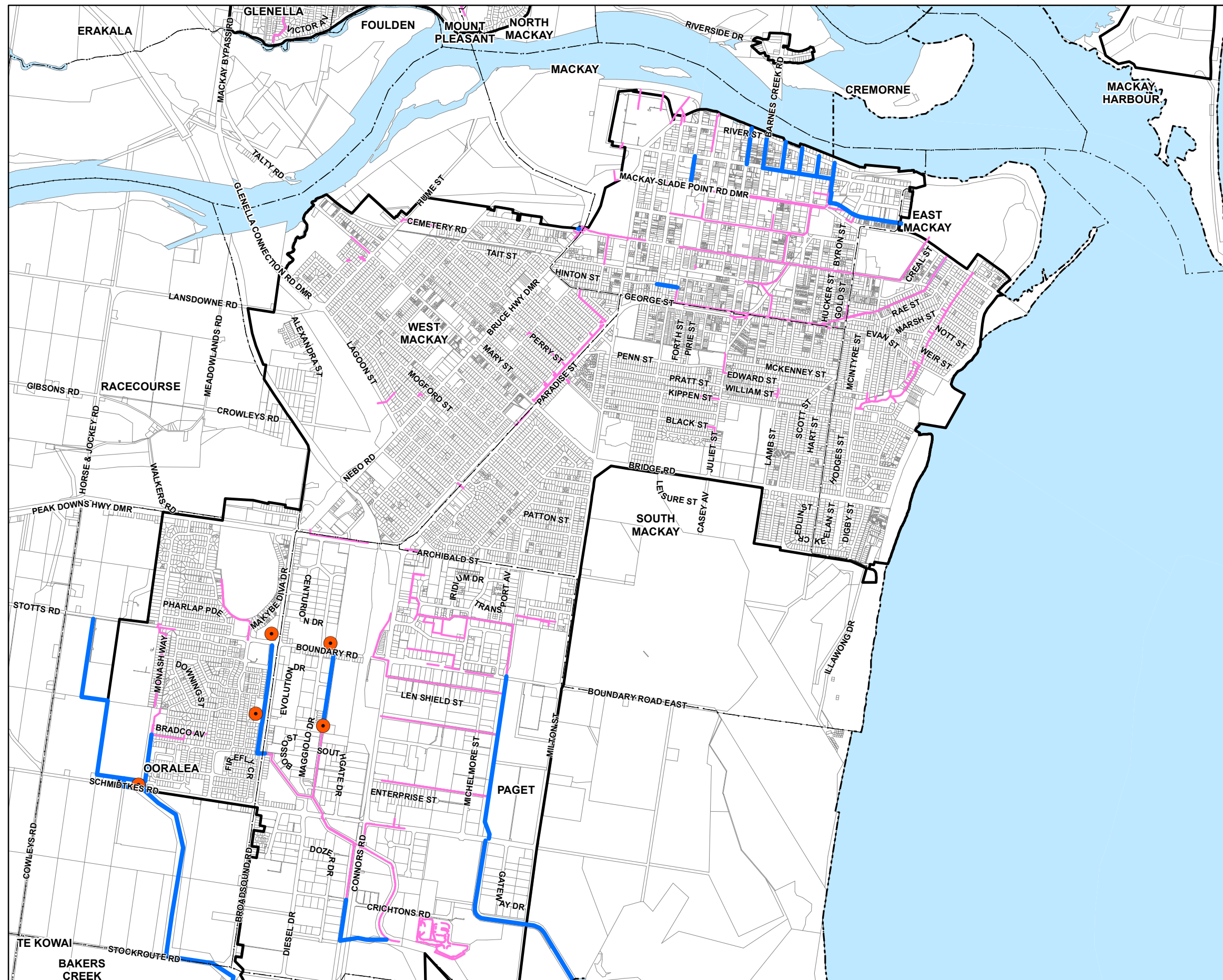


Priority Infrastructure Plan Maps - PI - ST - 6

Mackay Region **PLANNING SCHEME**



Priority Infrastructure
Plan Maps -
Stormwater



- Priority Infrastructure Areas
- Future Stormwater Points
- Future Stormwater Infrastructure
- Existing Stormwater Infrastructure
- Cadastre**
 - Local Government Boundary
 - Cadastre - June 2016 (Sourced DNRM)
 - Suburb or Locality
 - Waterway or Waterbody

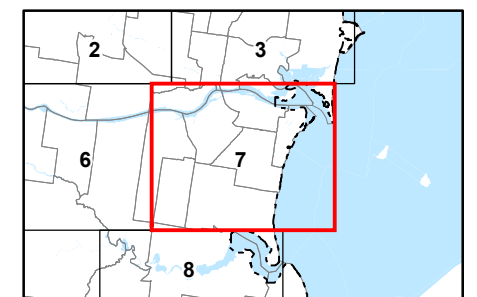
Until the Local Government Infrastructure Plan is adopted as part of an amendment to the Mackay Region Planning Scheme – please refer to Council's Adopted Infrastructure Charges Resolution maps available on the MRC website.

While every care is taken to ensure the accuracy of this product Mackay Regional Council makes no representations or warranties about the accuracy, reliability, completeness or suitability for any particular purpose and disclaims all responsibility and all liability (including without limitation, liability in negligence) or all expenses, losses, damages (including indirect or consequential damage) and costs you may incur as a result of this product being inaccurate or incomplete in any way or for any reason.

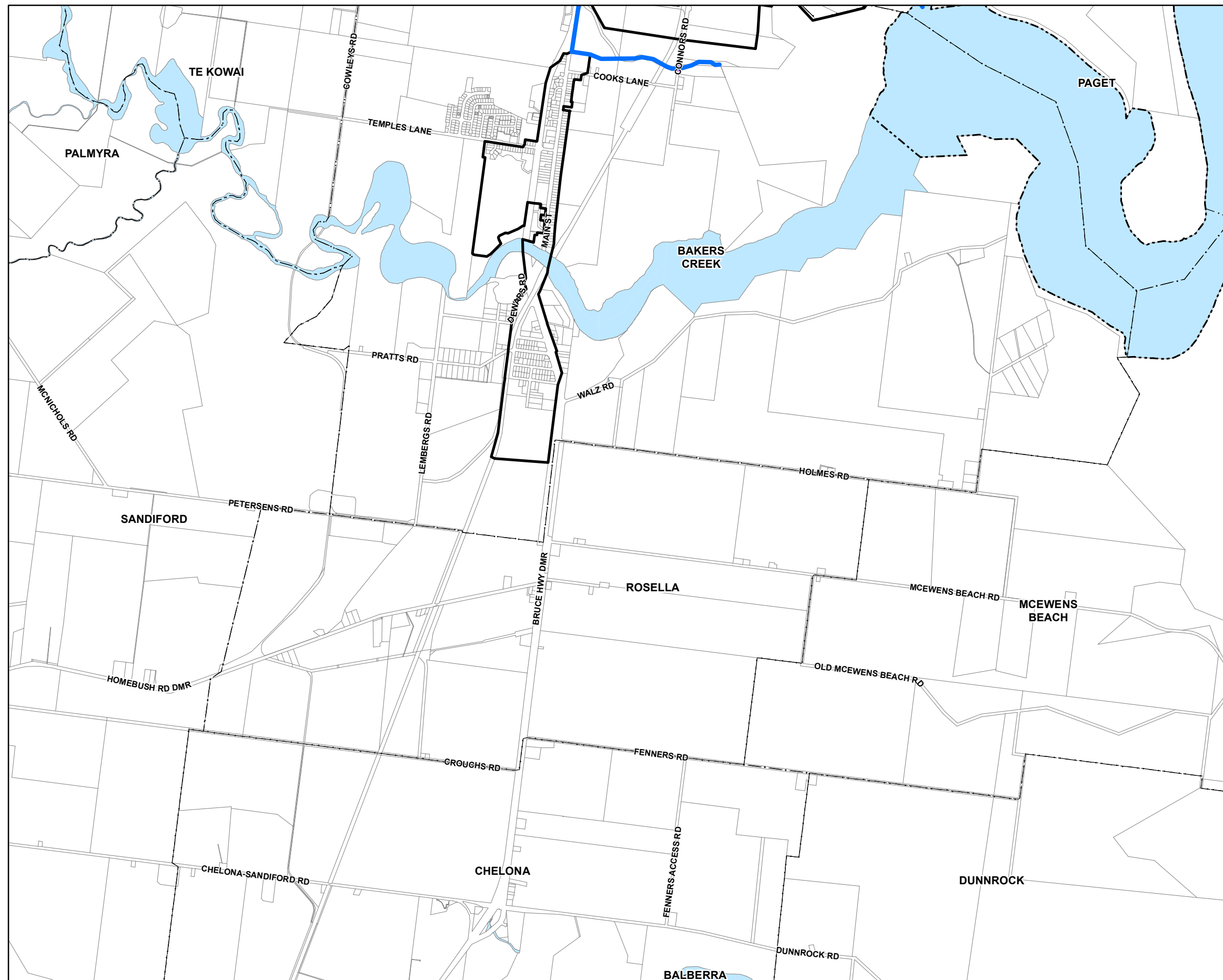
© Copyright Mackay Regional Council 2017
Gazettal Date: 30 June 2017
QPP Version 4.0
Geocentric Datum of Australia 1994 (GDA94)









Approx Scale @ A3 1:30000

0 250 500 1,000 Metres



Priority Infrastructure Plan Maps - PI - ST - 7




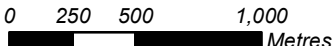
-  Priority Infrastructure Areas
 -  Future Stormwater Points
 -  Future Stormwater Infrastructure
 -  Existing Stormwater Infrastructure
- Cadastre**
-  Local Government Boundary
 -  Cadastre - June 2016 (Sourced DNRM)
 -  Suburb or Locality
 -  Waterway or Waterbody

Until the Local Government Infrastructure Plan is adopted as part of an amendment to the Mackay Region Planning Scheme – please refer to Council's Adopted Infrastructure Charges Resolution maps available on the MRC website.

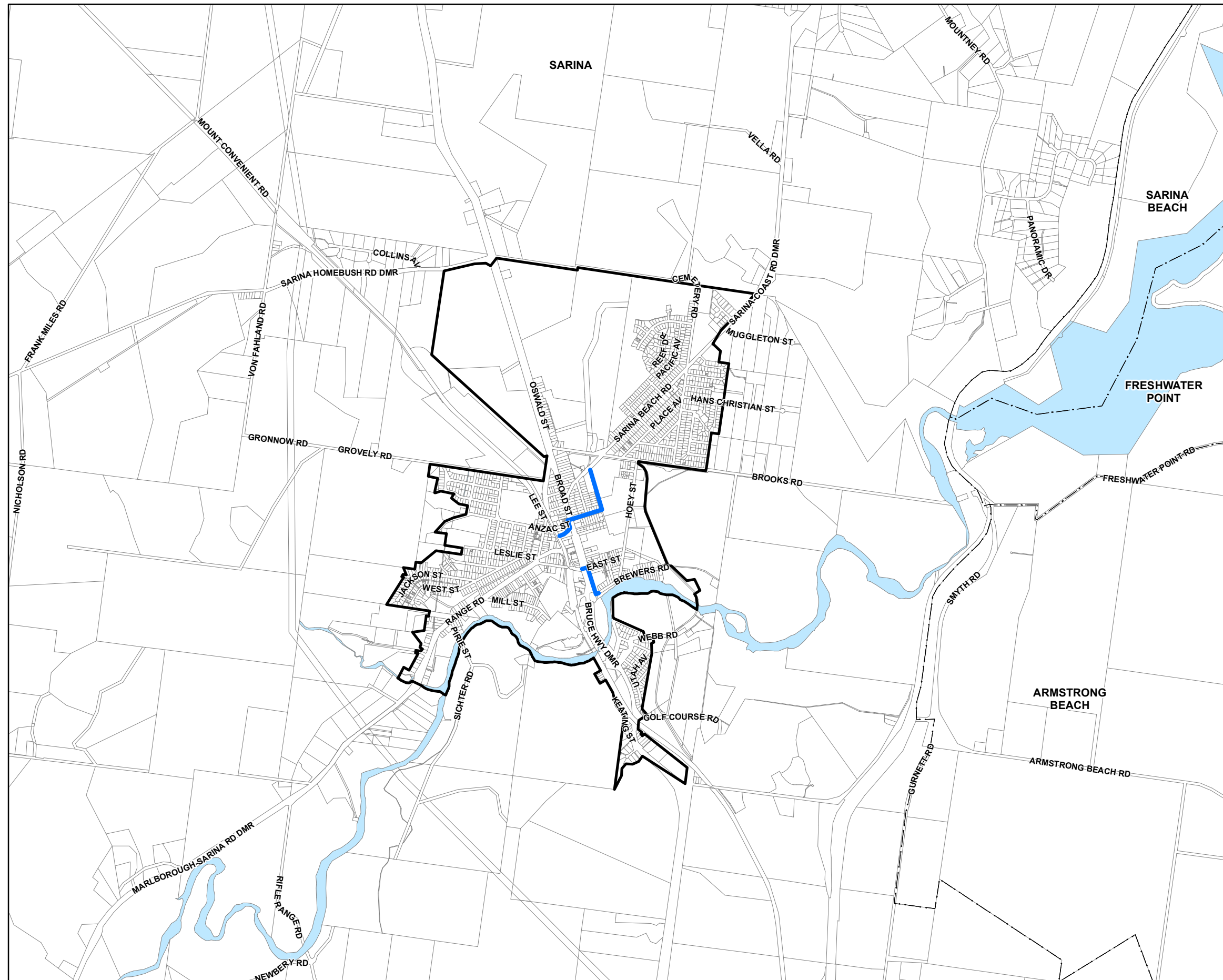
While every care is taken to ensure the accuracy of this product Mackay Regional Council makes no representations or warranties about the accuracy, reliability, completeness or suitability for any particular purpose and disclaims all responsibility and all liability (including without limitation, liability in negligence) or all expenses, losses, damages (including indirect or consequential damage) and costs you may incur as a result of this product being inaccurate or incomplete in any way or for any reason.









© Copyright Mackay Regional Council 2017
Gazettal Date: 30 June 2017
QPP Version 4.0
Geocentric Datum of Australia 1994 (GDA94)

Approx Scale @ A3 1:30000


Priority Infrastructure Plan Maps - PI - ST - 8




-  Priority Infrastructure Areas
 -  Future Stormwater Points
 -  Future Stormwater Infrastructure
 -  Existing Stormwater Infrastructure
- Cadastre**
-  Local Government Boundary
 -  Cadastre - June 2016 (Sourced DNRM)
 -  Suburb or Locality
 -  Waterway or Waterbody

Until the Local Government Infrastructure Plan is adopted as part of an amendment to the Mackay Region Planning Scheme – please refer to Council's Adopted Infrastructure Charges Resolution maps available on the MRC website.

While every care is taken to ensure the accuracy of this product Mackay Regional Council makes no representations or warranties about the accuracy, reliability, completeness or suitability for any particular purpose and disclaims all responsibility and all liability (including without limitation, liability in negligence) or all expenses, losses, damages (including indirect or consequential damage) and costs you may incur as a result of this product being inaccurate or incomplete in any way or for any reason.

© Copyright Mackay Regional Council 2017
Gazettal Date: 30 June 2017
QPP Version 4.0
Geocentric Datum of Australia 1994 (GDA94)

Approx Scale @ A3 1:30000



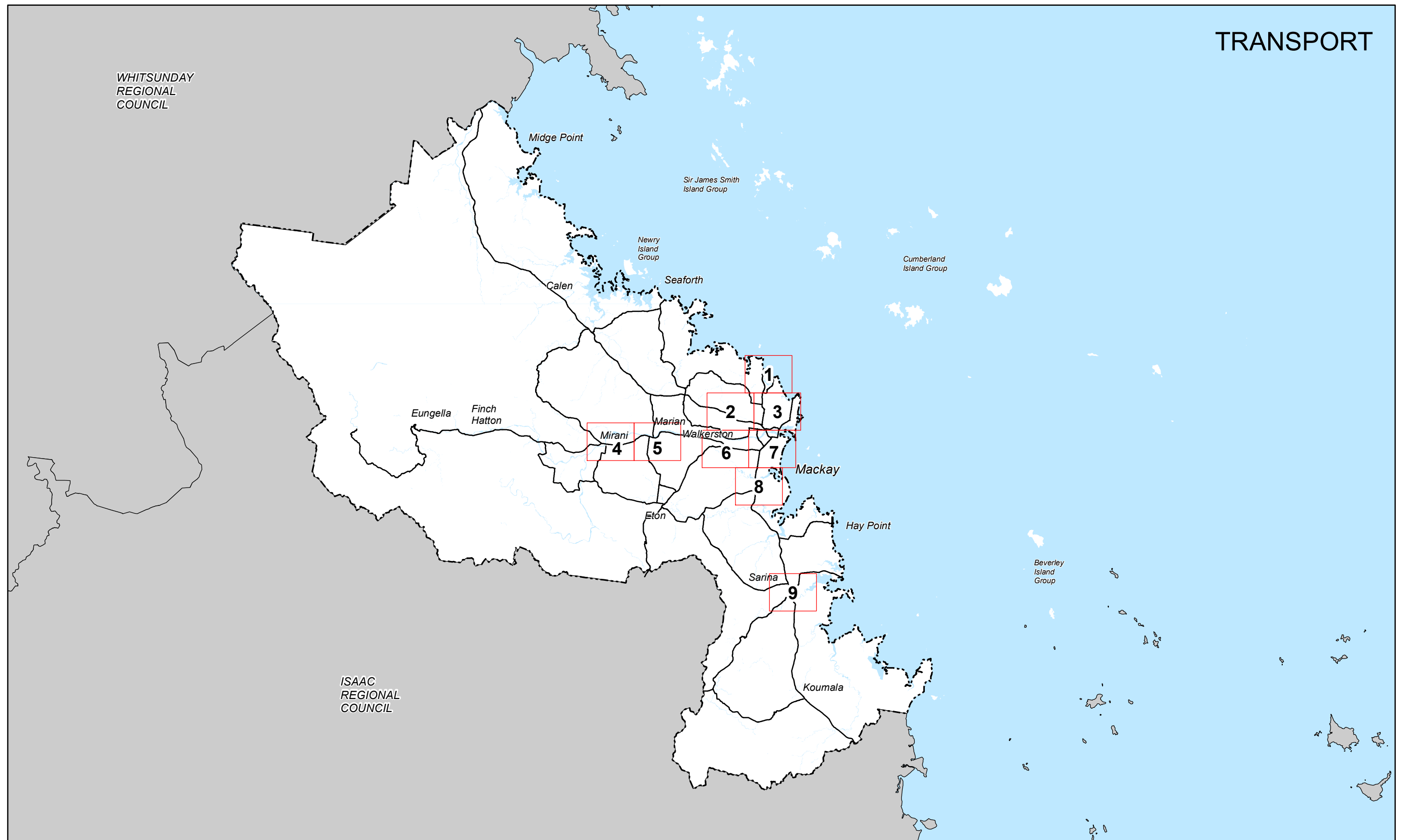
0 250 500 1,000 Metres

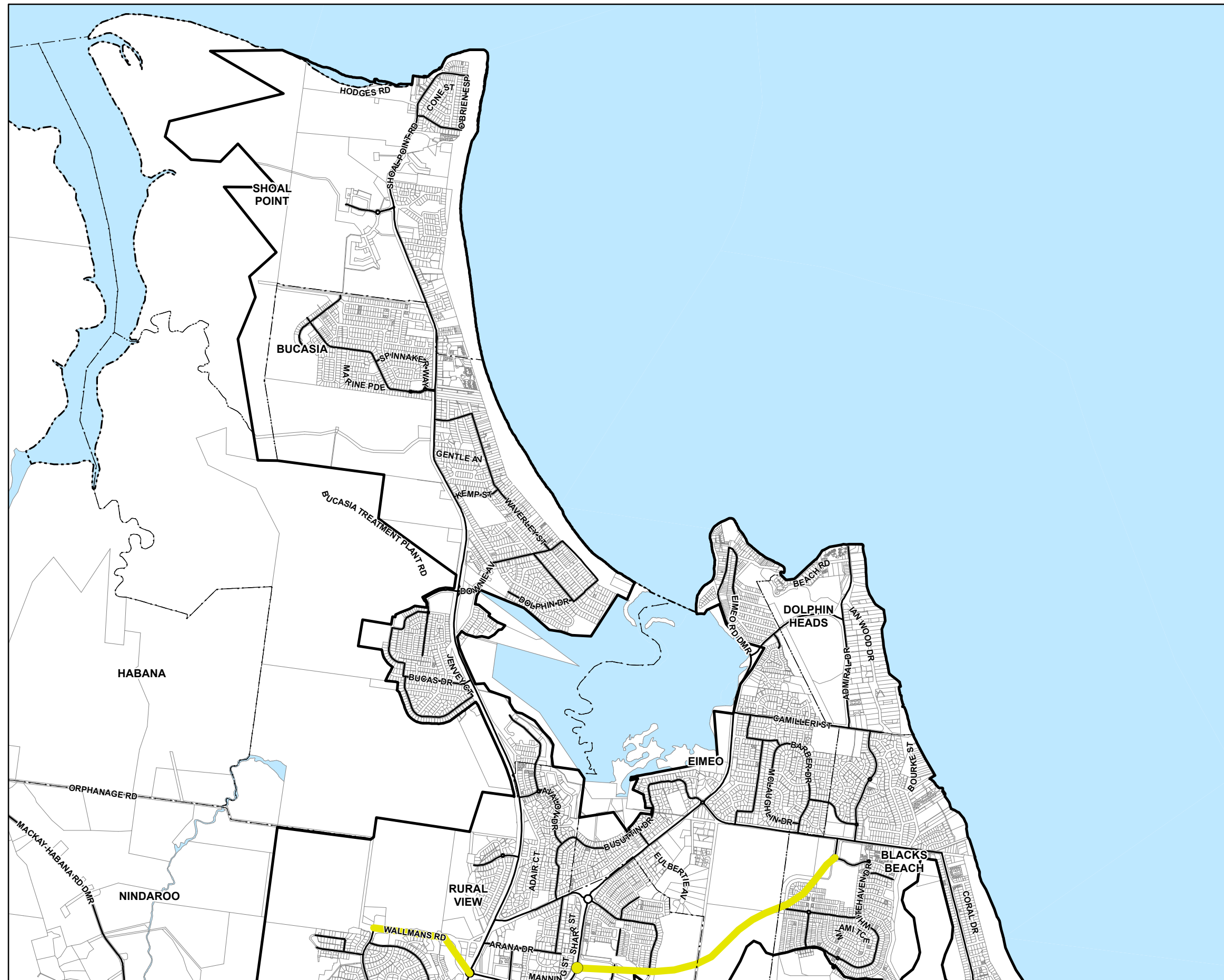










Priority Infrastructure Plan Maps - PI - ST - 9

GRID INDEX - PRIORITY INFRASTRUCTURE PLAN MAPS

TRANSPORT






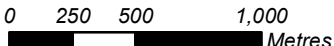
-  **Priority Infrastructure Areas**
- Future Transport Intersections**
 -  Future Transport Intersections
- Future Transport Infrastructure**
 -  Future Transport Infrastructure
 -  Existing Transport Infrastructure
- Cadastre**
 -  Local Government Boundary
 -  Cadastre - June 2016 (Sourced DNRM)
 -  Suburb or Locality
 -  Waterway or Waterbody

Until the Local Government Infrastructure Plan is adopted as part of an amendment to the Mackay Region Planning Scheme – please refer to Council's Adopted Infrastructure Charges Resolution maps available on the MRC website.

While every care is taken to ensure the accuracy of this product Mackay Regional Council makes no representations or warranties about the accuracy, reliability, completeness or suitability for any particular purpose and disclaims all responsibility and all liability (including without limitation, liability in negligence) or all expenses, losses, damages (including indirect or consequential damage) and costs you may incur as a result of this product being inaccurate or incomplete in any way or for any reason.









© Copyright Mackay Regional Council 2017
Gazettal Date: 30 June 2017
QPP Version 4.0
Geocentric Datum of Australia 1994 (GDA94)

Approx Scale @ A3 1:30000


Priority Infrastructure Plan Maps - PI - TR - 1





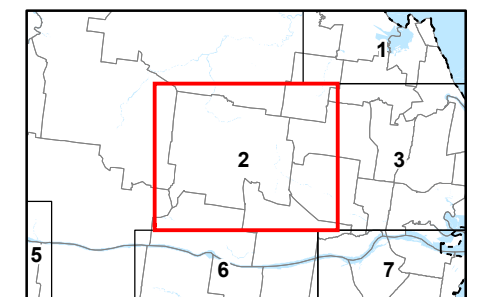
-  **Priority Infrastructure Areas**
- Future Transport Intersections**
 -  Future Transport Intersections
- Future Transport Infrastructure**
 -  Future Transport Infrastructure
 -  Existing Transport Infrastructure
- Cadastre**
 -  Local Government Boundary
 -  Cadastre - June 2016 (Sourced DNRM)
 -  Suburb or Locality
 -  Waterway or Waterbody

Until the Local Government Infrastructure Plan is adopted as part of an amendment to the Mackay Region Planning Scheme – please refer to Council's Adopted Infrastructure Charges Resolution maps available on the MRC website.

While every care is taken to ensure the accuracy of this product Mackay Regional Council makes no representations or warranties about the accuracy, reliability, completeness or suitability for any particular purpose and disclaims all responsibility and all liability (including without limitation, liability in negligence) or all expenses, losses, damages (including indirect or consequential damage) and costs you may incur as a result of this product being inaccurate or incomplete in any way or for any reason.

© Copyright Mackay Regional Council 2017
Gazettal Date: 30 June 2017
QPP Version 4.0
Geocentric Datum of Australia 1994 (GDA94)

Approx Scale @ A3 1:30000

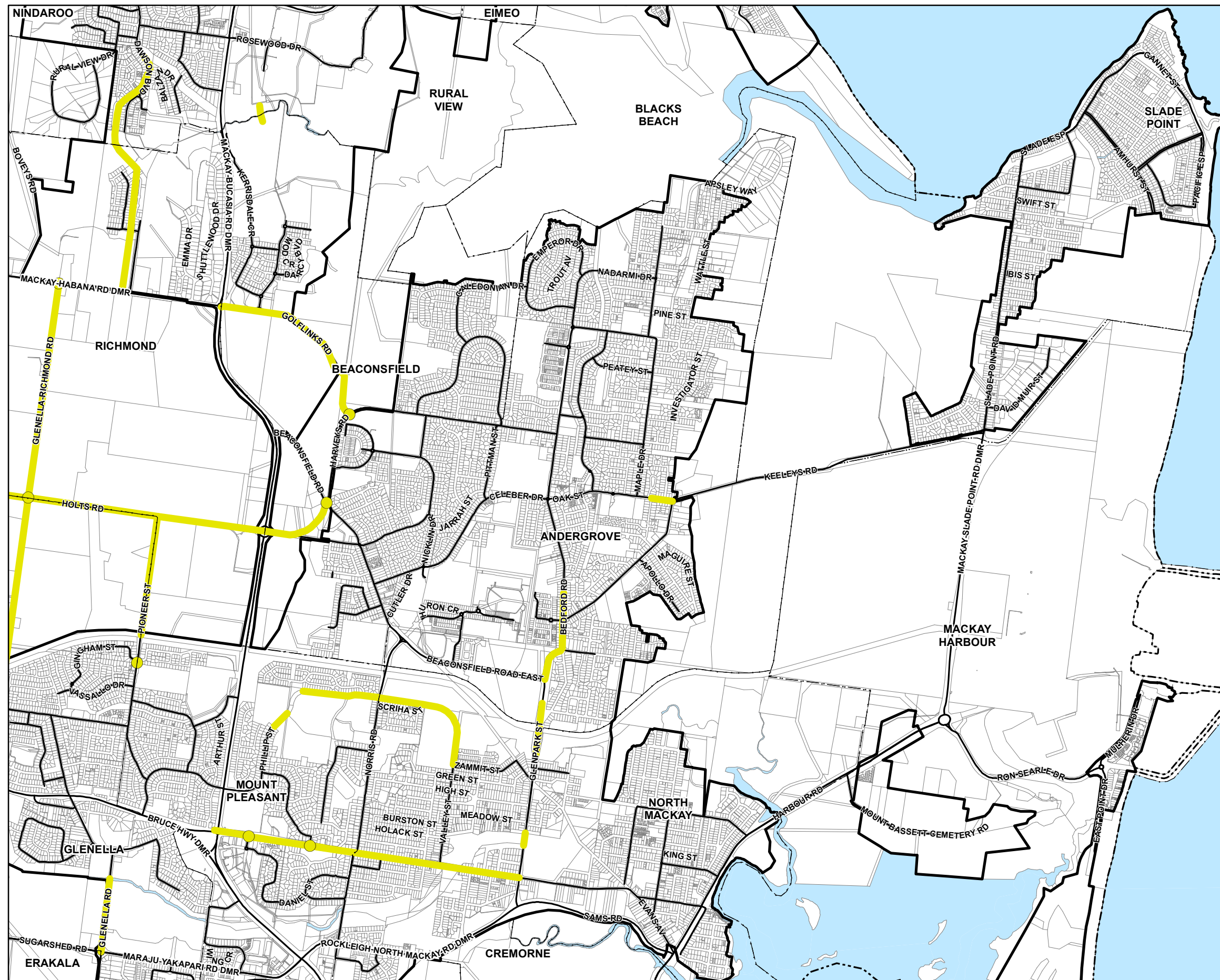




Priority Infrastructure Plan Maps - PI - TR - 2

Mackay Region **PLANNING SCHEME**



Priority Infrastructure
Plan Maps -
Transport



- Priority Infrastructure Areas
- Future Transport Intersections**
 - Future Transport Intersections
- Future Transport Infrastructure**
 - Future Transport Infrastructure
 - Existing Transport Infrastructure
- Cadastre**
 - Local Government Boundary
 - Cadastre - June 2016 (Sourced DNRM)
 - Suburb or Locality
 - Waterway or Waterbody

Until the Local Government Infrastructure Plan is adopted as part of an amendment to the Mackay Region Planning Scheme – please refer to Council's Adopted Infrastructure Charges Resolution maps available on the MRC website.

While every care is taken to ensure the accuracy of this product Mackay Regional Council makes no representations or warranties about the accuracy, reliability, completeness or suitability for any particular purpose and disclaims all responsibility and all liability (including without limitation, liability in negligence) or all expenses, losses, damages (including indirect or consequential damage) and costs you may incur as a result of this product being inaccurate or incomplete in any way or for any reason.

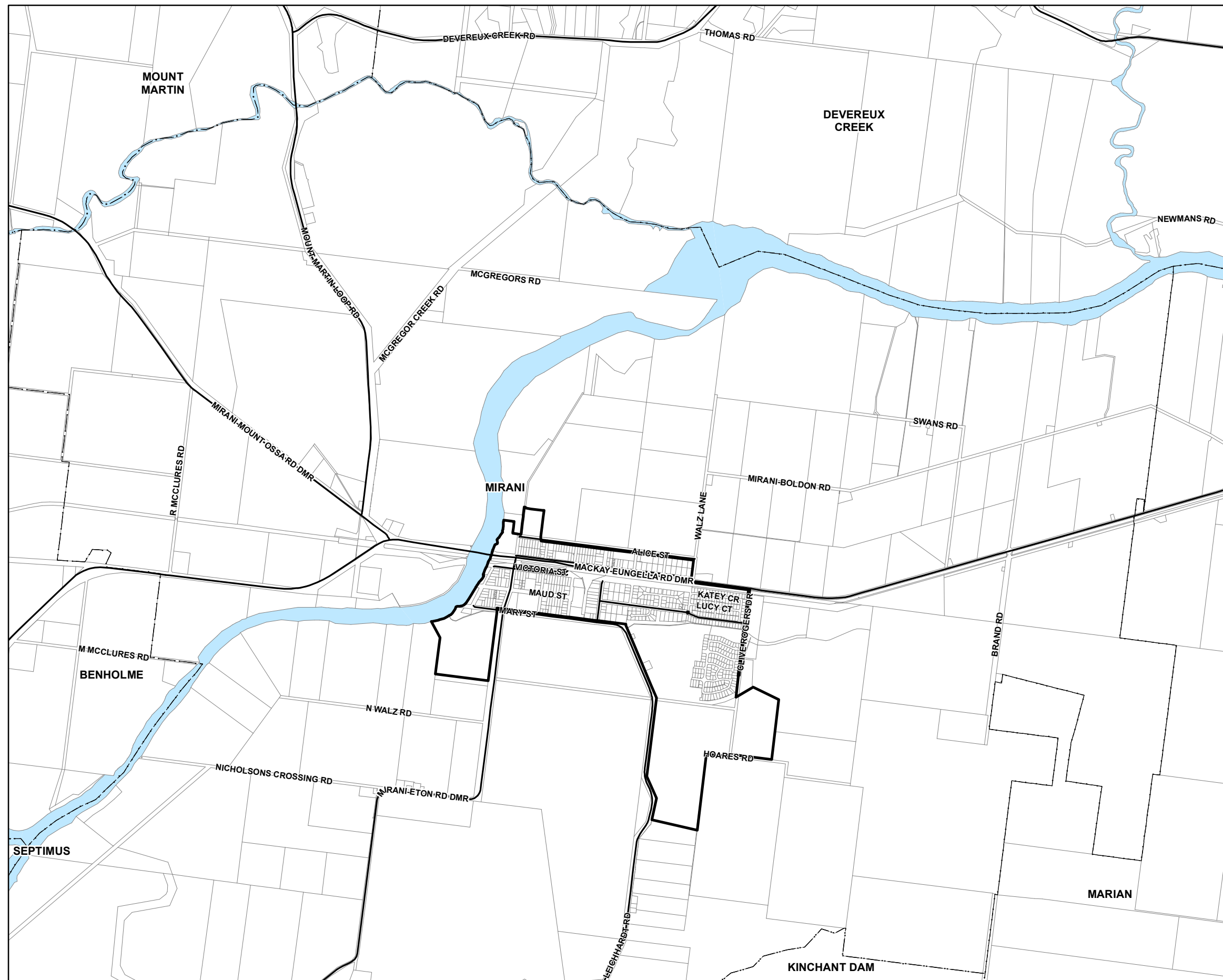
© Copyright Mackay Regional Council 2017
Gazettal Date: 30 June 2017
QPP Version 4.0
Geocentric Datum of Australia 1994 (GDA94)

Approx Scale @ A3 1:30000

0 250 500 1,000 Metres



Priority Infrastructure Plan Maps - PI - TR - 3





 **Priority Infrastructure Areas**

Future Transport Intersections

 Future Transport Intersections


Future Transport Infrastructure


 Future Transport Infrastructure

 Existing Transport Infrastructure

Cadastre

 Local Government Boundary

 Cadastre - June 2016 (Sourced DNRM)

 Suburb or Locality

 Waterway or Waterbody

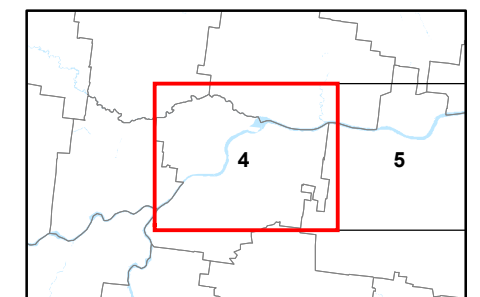
Until the Local Government Infrastructure Plan is adopted as part of an amendment to the Mackay Region Planning Scheme – please refer to Council's Adopted Infrastructure Charges Resolution maps available on the MRC website.

While every care is taken to ensure the accuracy of this product Mackay Regional Council makes no representations or warranties about the accuracy, reliability, completeness or suitability for any particular purpose and disclaims all responsibility and all liability (including without limitation, liability in negligence) or all expenses, losses, damages (including indirect or consequential damage) and costs you may incur as a result of this product being inaccurate or incomplete in any way or for any reason.

© Copyright Mackay Regional Council 2017
Gazettal Date: 30 June 2017
QPP Version 4.0
Geocentric Datum of Australia 1994 (GDA94)

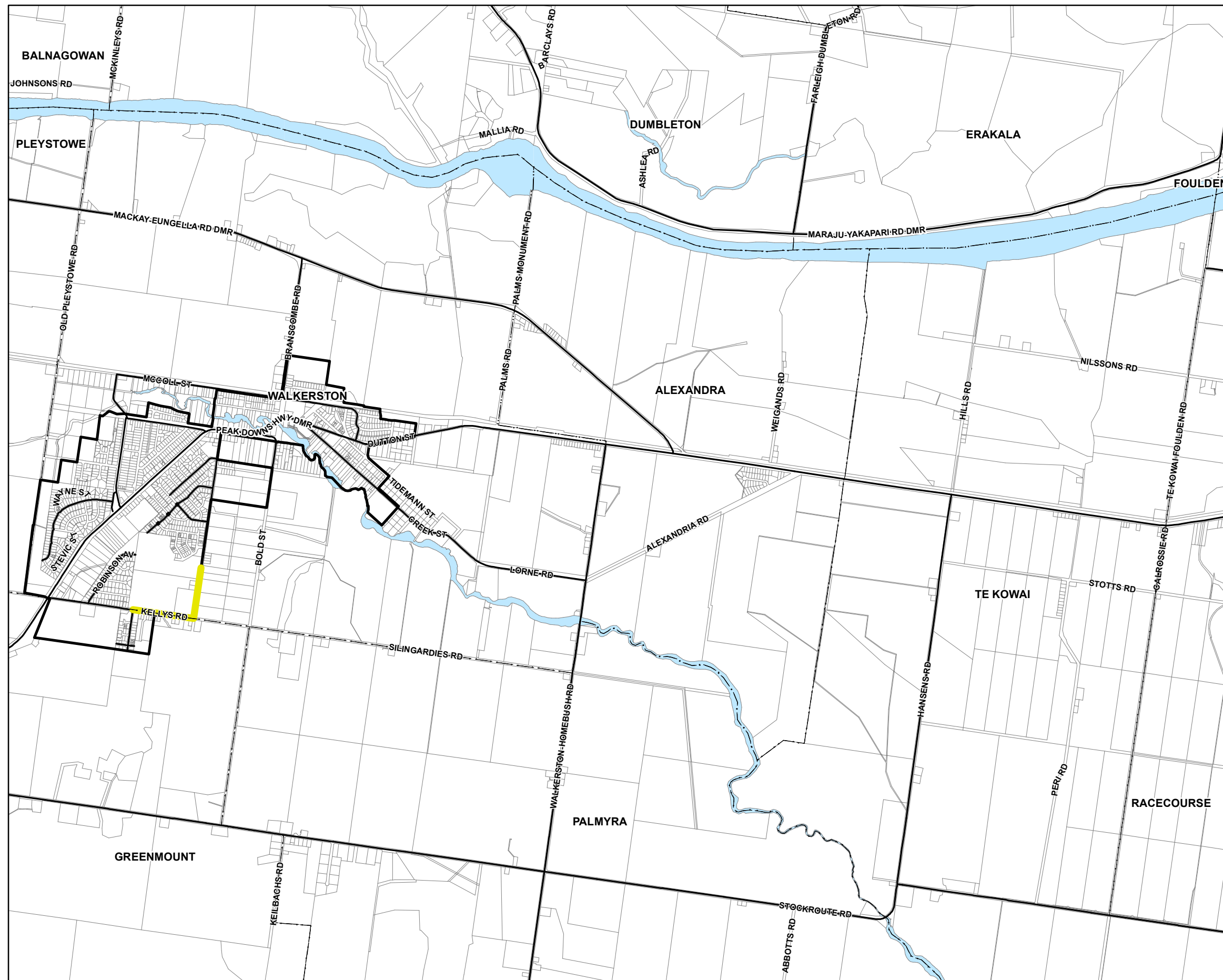
Approx Scale @ A3 1:30000









0 250 500 1,000
Metres



Priority Infrastructure Plan Maps - PI - TR - 4






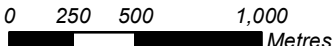
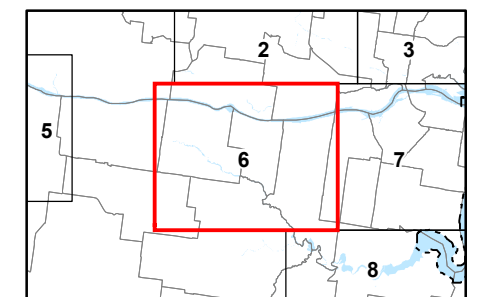
-  **Priority Infrastructure Areas**
- Future Transport Intersections**
 -  Future Transport Intersections
- Future Transport Infrastructure**
 -  Future Transport Infrastructure
 -  Existing Transport Infrastructure
- Cadastre**
 -  Local Government Boundary
 -  Cadastre - June 2016 (Sourced DNRM)
 -  Suburb or Locality
 -  Waterway or Waterbody

Until the Local Government Infrastructure Plan is adopted as part of an amendment to the Mackay Region Planning Scheme – please refer to Council's Adopted Infrastructure Charges Resolution maps available on the MRC website.

While every care is taken to ensure the accuracy of this product Mackay Regional Council makes no representations or warranties about the accuracy, reliability, completeness or suitability for any particular purpose and disclaims all responsibility and all liability (including without limitation, liability in negligence) or all expenses, losses, damages (including indirect or consequential damage) and costs you may incur as a result of this product being inaccurate or incomplete in any way or for any reason.

© Copyright Mackay Regional Council 2017
Gazettal Date: 30 June 2017
QPP Version 4.0
Geocentric Datum of Australia 1994 (GDA94)

Approx Scale @ A3 1:30000

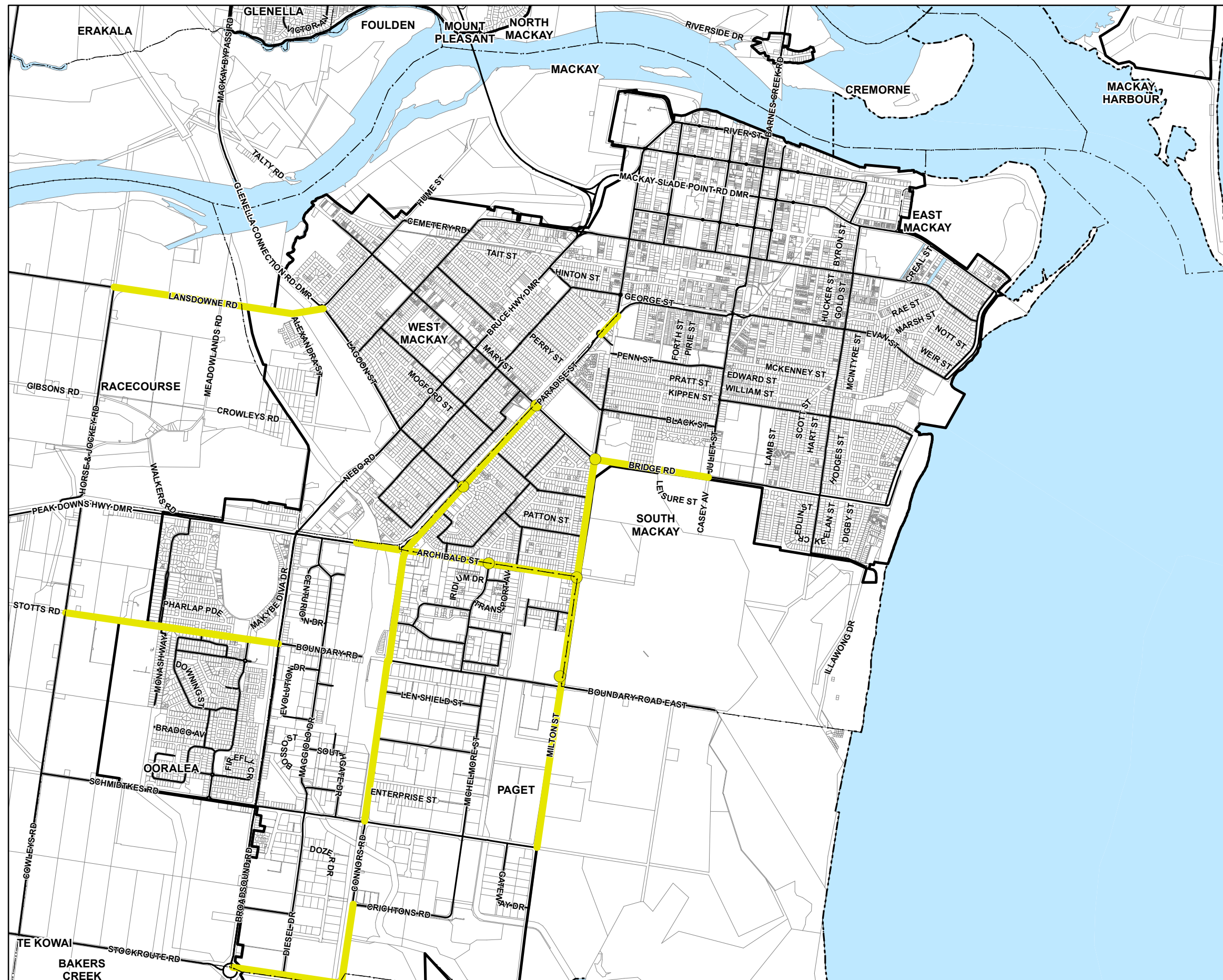




Priority Infrastructure Plan Maps - PI - TR - 6

Mackay Region **PLANNING SCHEME**



Priority Infrastructure
Plan Maps -
Transport



- Priority Infrastructure Areas
- Future Transport Intersections**
 - Future Transport Intersections
- Future Transport Infrastructure**
 - Future Transport Infrastructure
 - Existing Transport Infrastructure
- Cadastre**
 - Local Government Boundary
 - Cadastre - June 2016 (Sourced DNRM)
 - Suburb or Locality
 - Waterway or Waterbody

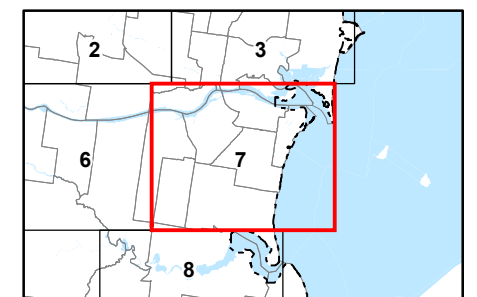
Until the Local Government Infrastructure Plan is adopted as part of an amendment to the Mackay Region Planning Scheme – please refer to Council's Adopted Infrastructure Charges Resolution maps available on the MRC website.

While every care is taken to ensure the accuracy of this product Mackay Regional Council makes no representations or warranties about the accuracy, reliability, completeness or suitability for any particular purpose and disclaims all responsibility and all liability (including without limitation, liability in negligence) or all expenses, losses, damages (including indirect or consequential damage) and costs you may incur as a result of this product being inaccurate or incomplete in any way or for any reason.

© Copyright Mackay Regional Council 2017
Gazettal Date: 30 June 2017
QPP Version 4.0
Geocentric Datum of Australia 1994 (GDA94)









Approx Scale @ A3 1:30000

0 250 500 1,000 Metres



Priority Infrastructure Plan Maps - PI - TR - 7




-  **Priority Infrastructure Areas**
- Future Transport Intersections**
 -  Future Transport Intersections
- Future Transport Infrastructure**
 -  Future Transport Infrastructure
 -  Existing Transport Infrastructure
- Cadastre**
 -  Local Government Boundary
 -  Cadastre - June 2016 (Sourced DNRM)
 -  Suburb or Locality
 -  Waterway or Waterbody

Until the Local Government Infrastructure Plan is adopted as part of an amendment to the Mackay Region Planning Scheme – please refer to Council's Adopted Infrastructure Charges Resolution maps available on the MRC website.

While every care is taken to ensure the accuracy of this product Mackay Regional Council makes no representations or warranties about the accuracy, reliability, completeness or suitability for any particular purpose and disclaims all responsibility and all liability (including without limitation, liability in negligence) or all expenses, losses, damages (including indirect or consequential damage) and costs you may incur as a result of this product being inaccurate or incomplete in any way or for any reason.

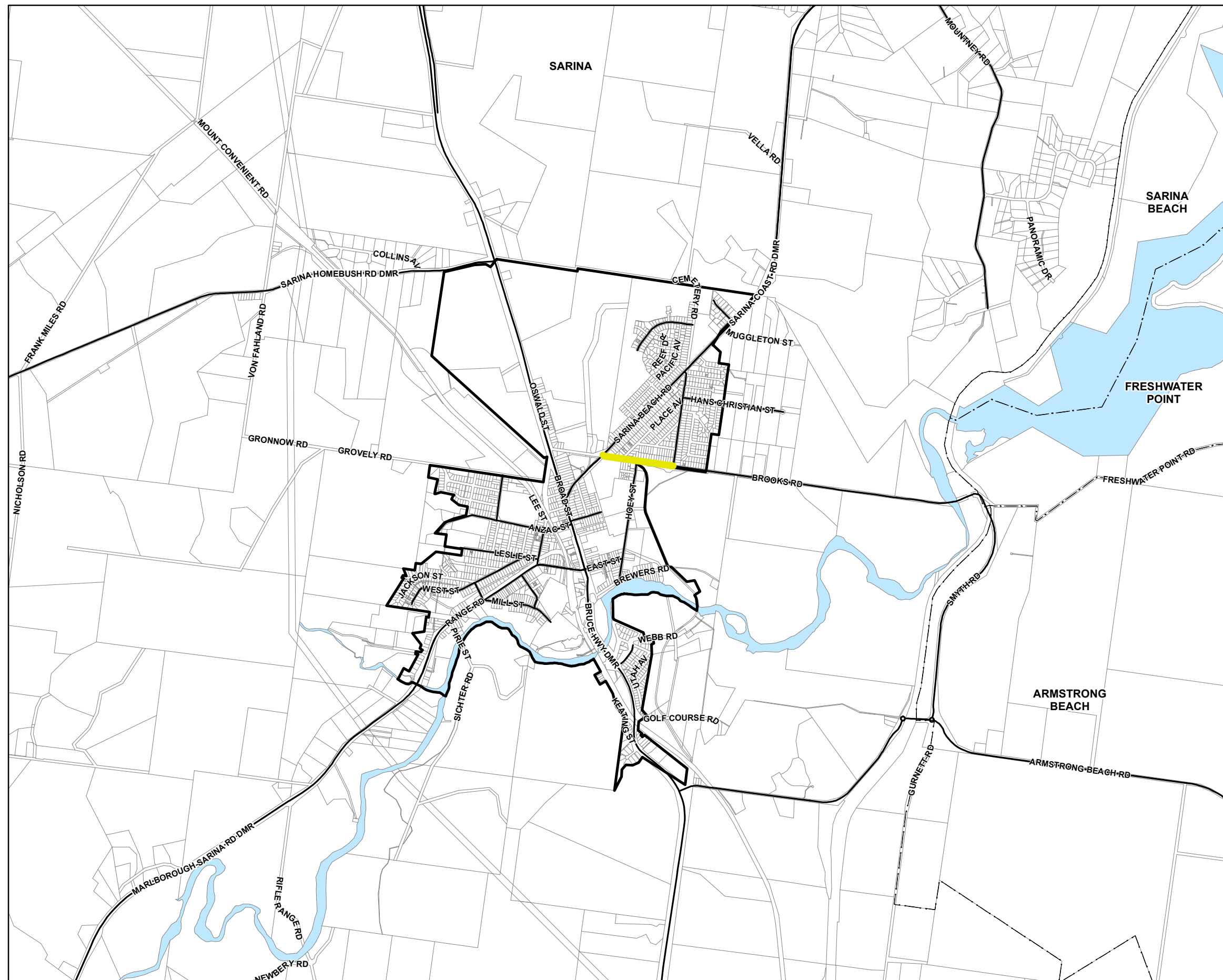
© Copyright Mackay Regional Council 2017
Gazetted Date: 30 June 2017
QPP Version 4.0
Geocentric Datum of Australia 1994 (GDA94)

Approx Scale @ A3 1:30000 

0 250 500 1,000 Metres



Priority Infrastructure Plan Maps - PI - TR - 8





 **Priority Infrastructure Areas**

Future Transport Intersections


 Future Transport Intersections


Future Transport Infrastructure


 Future Transport Infrastructure

 Existing Transport Infrastructure

Cadastre

 Local Government Boundary

 Cadastre - June 2016 (Sourced DNRM)

 Suburb or Locality

 Waterway or Waterbody

Until the Local Government Infrastructure Plan is adopted as part of an amendment to the Mackay Region Planning Scheme – please refer to Council's Adopted Infrastructure Charges Resolution maps available on the MRC website.

While every care is taken to ensure the accuracy of this product Mackay Regional Council makes no representations or warranties about the accuracy, reliability, completeness or suitability for any particular purpose and disclaims all responsibility and all liability (including without limitation, liability in negligence) or all expenses, losses, damages (including indirect or consequential damage) and costs you may incur as a result of this product being inaccurate or incomplete in any way or for any reason.

© Copyright Mackay Regional Council 2017
Gazettal Date: 30 June 2017
QPP Version 4.0
Geocentric Datum of Australia 1994 (GDA94)

Approx Scale @ A3 1:30000

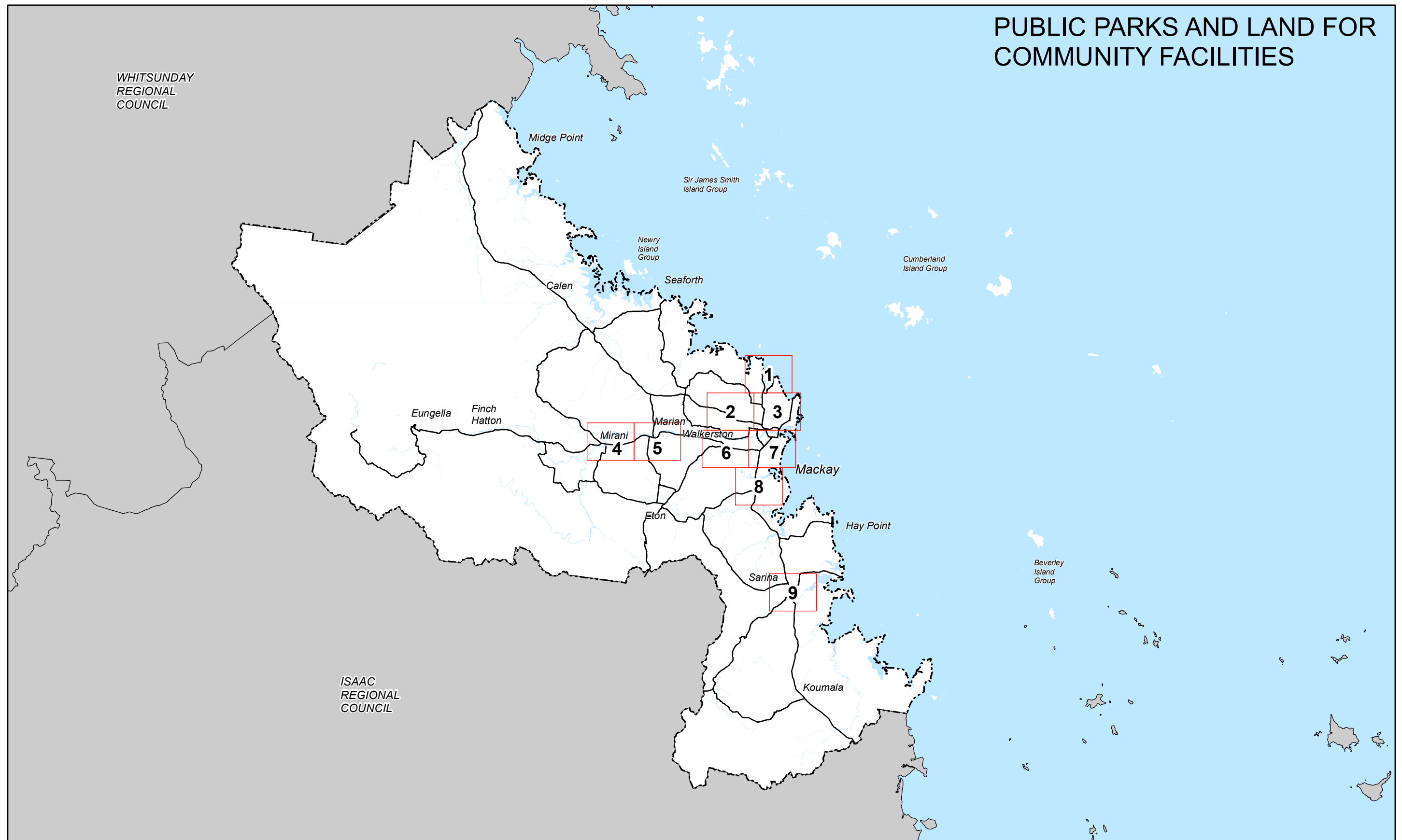
0 250 500 1,000
Metres

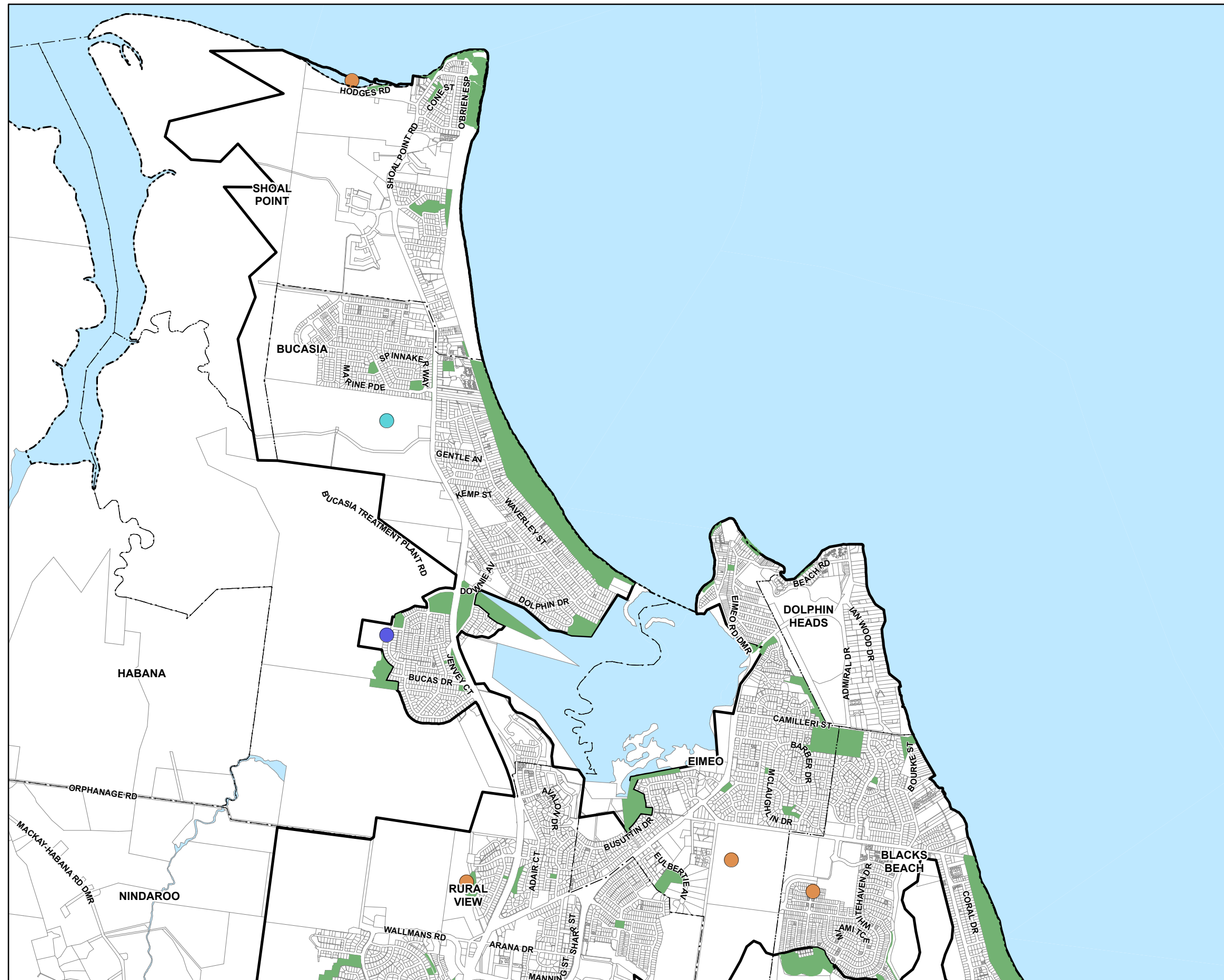


Priority Infrastructure Plan Maps - PI - TR - 9

GRID INDEX - PRIORITY INFRASTRUCTURE PLAN MAPS

PUBLIC PARKS AND LAND FOR COMMUNITY FACILITIES





Priority Infrastructure Areas

Future Parks Infrastructure

- City Park
- District Recreation Park
- District Sport Park
- Linear Park
- Local Park

Existing Parks Infrastructure

- Existing Parks Infrastructure

Cadastre

- Local Government Boundary
- Cadastre - June 2016 (Sourced DNRM)
- Suburb or Locality
- Waterway or Waterbody

Until the Local Government Infrastructure Plan is adopted as part of an amendment to the Mackay Region Planning Scheme – please refer to Council's Adopted Infrastructure Charges Resolution maps available on the MRC website.

While every care is taken to ensure the accuracy of this product Mackay Regional Council makes no representations or warranties about the accuracy, reliability, completeness or suitability for any particular purpose and disclaims all responsibility and all liability (including without limitation, liability in negligence) or all expenses, losses, damages (including indirect or consequential damage) and costs you may incur as a result of this product being inaccurate or incomplete in any way or for any reason.

© Copyright Mackay Regional Council 2017
Gazettal Date: 30 June 2017
QPP Version 4.0
Geocentric Datum of Australia 1994 (GDA94)

Approx Scale @ A3 1:30000

0 250 500 1,000
Metres








Priority Infrastructure Plan Maps - PI - PK - 1



 Priority Infrastructure Areas





Future Parks Infrastructure

-  City Park
-  District Recreation Park
-  District Sport Park
-  Linear Park
-  Local Park

Existing Parks Infrastructure

-  Existing Parks Infrastructure

Cadastral

-  Local Government Boundary
-  Cadastre - June 2016 (Sourced DNRM)
-  Suburb or Locality
-  Waterway or Waterbody

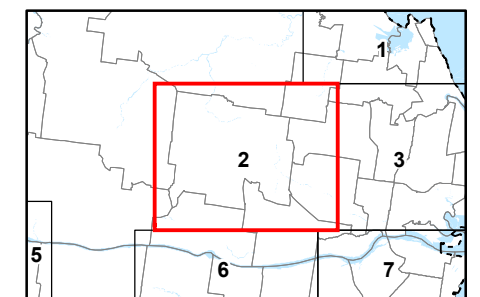
Until the Local Government Infrastructure Plan is adopted as part of an amendment to the Mackay Region Planning Scheme – please refer to Council's Adopted Infrastructure Charges Resolution maps available on the MRC website.

While every care is taken to ensure the accuracy of this product Mackay Regional Council makes no representations or warranties about the accuracy, reliability, completeness or suitability for any particular purpose and disclaims all responsibility and all liability (including without limitation, liability in negligence) or all expenses, losses, damages (including indirect or consequential damage) and costs you may incur as a result of this product being inaccurate or incomplete in any way or for any reason.

© Copyright Mackay Regional Council 2017
Gazettal Date: 30 June 2017
QPP Version 4.0
Geocentric Datum of Australia 1994 (GDA94)

Approx Scale @ A3 1:30000

0 250 500 1,000
Metres

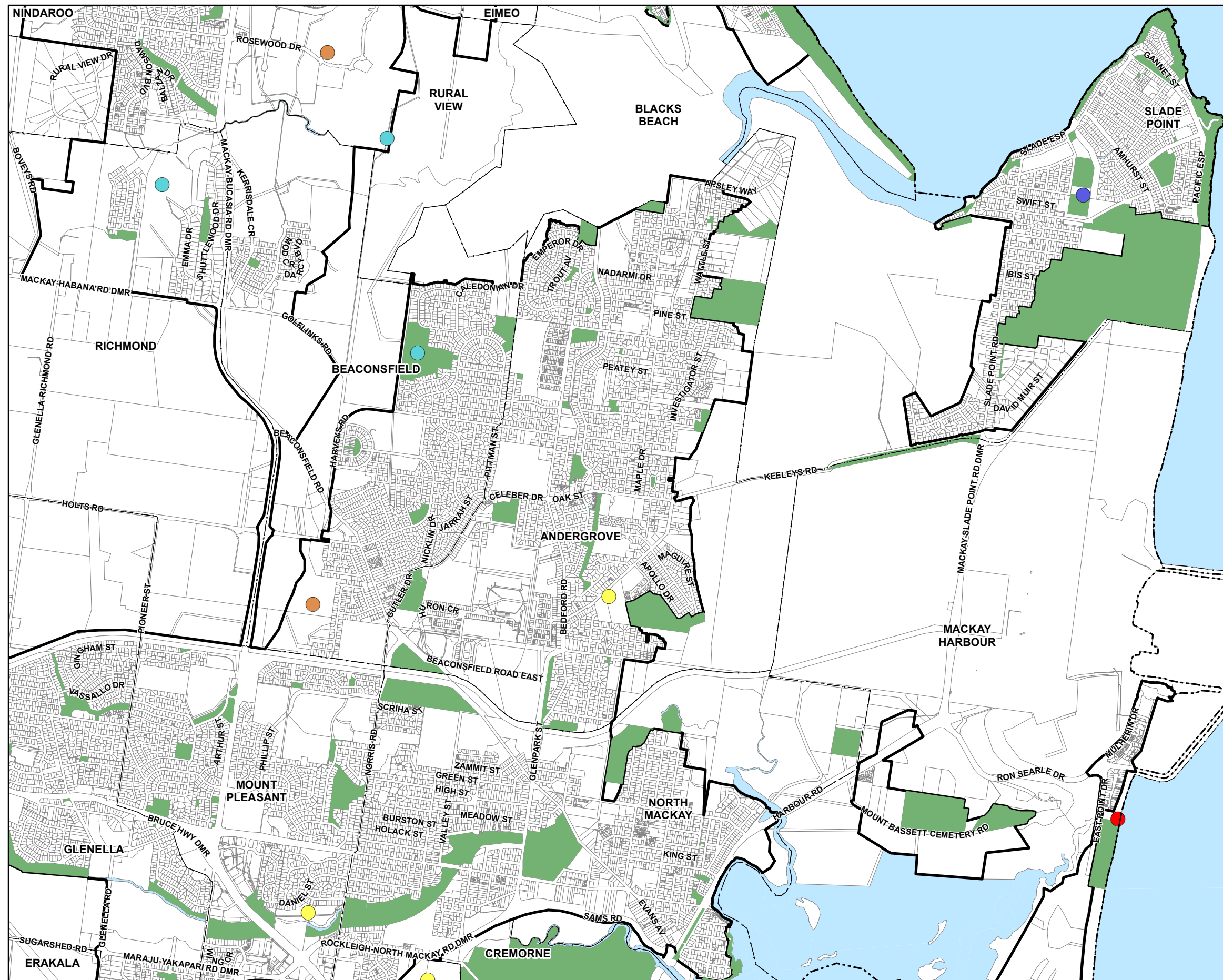


Priority Infrastructure Plan Maps - PI - PK - 2

Mackay Region **PLANNING SCHEME**



Priority Infrastructure Plan
Maps - Public parks and
land for community facilities



Priority Infrastructure Areas

Future Parks Infrastructure

- City Park
- District Recreation Park
- District Sport Park
- Linear Park
- Local Park

Existing Parks Infrastructure

■ Existing Parks Infrastructure

Cadastral

- Local Government Boundary
- Cadastre - June 2016 (Sourced DNRM)
- Suburb or Locality
- Waterway or Waterbody

Until the Local Government Infrastructure Plan is adopted as part of an amendment to the Mackay Region Planning Scheme – please refer to Council's Adopted Infrastructure Charges Resolution maps available on the MRC website.

While every care is taken to ensure the accuracy of this product Mackay Regional Council makes no representations or warranties about the accuracy, reliability, completeness or suitability for any particular purpose and disclaims all responsibility and all liability (including without limitation, liability in negligence) or all expenses, losses, damages (including indirect or consequential damage) and costs you may incur as a result of this product being inaccurate or incomplete in any way or for any reason.

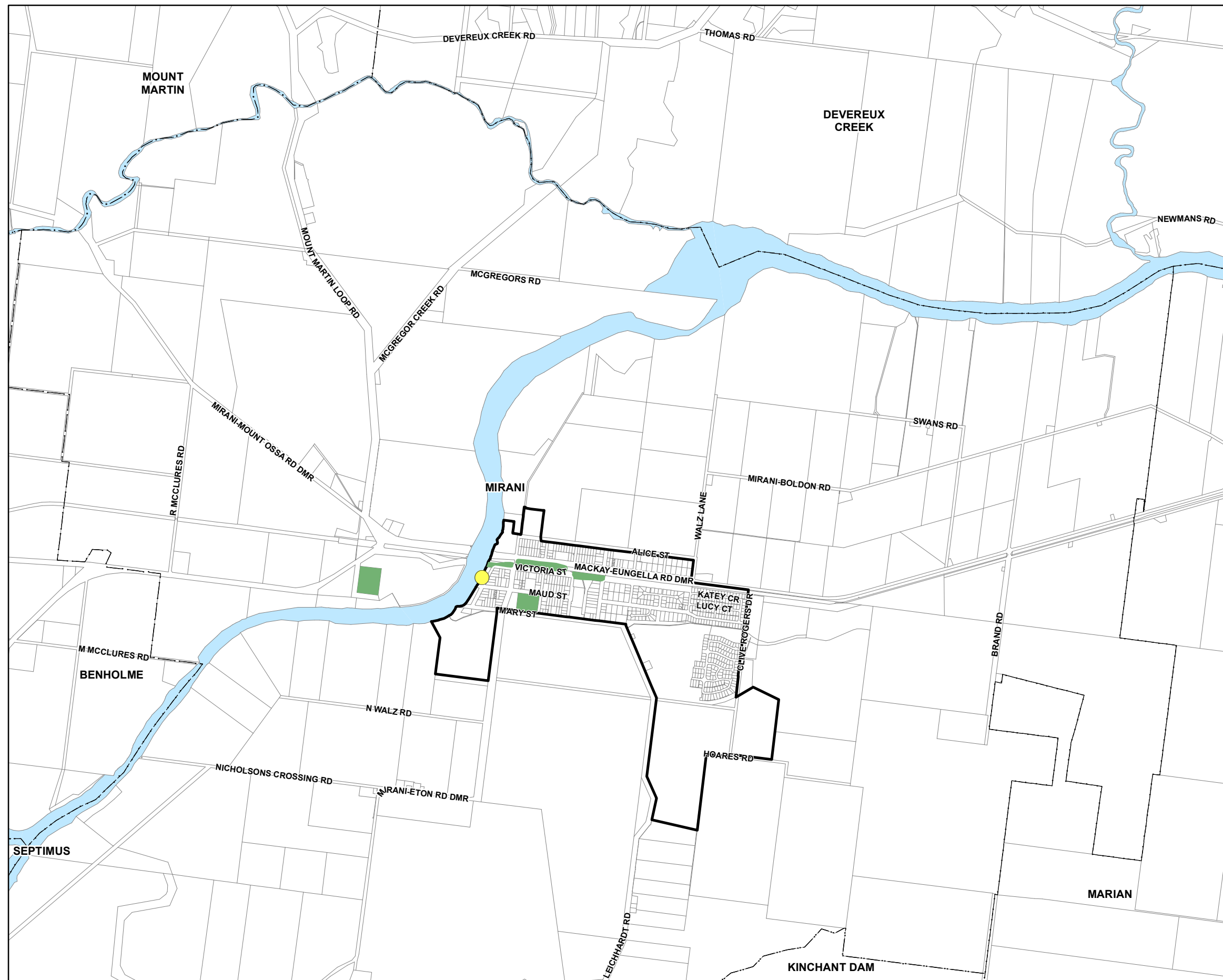
© Copyright Mackay Regional Council 2017
Gazetted Date: 30 June 2017
QPP Version 4.0
Geocentric Datum of Australia 1994 (GDA94)

Approx Scale @ A3 1:30000

0 250 500 1,000 Metres








Priority Infrastructure Plan Maps - PI - PK - 3



 Priority Infrastructure Areas





Future Parks Infrastructure

-  City Park
-  District Recreation Park
-  District Sport Park
-  Linear Park
-  Local Park

Existing Parks Infrastructure

-  Existing Parks Infrastructure

Cadastre

-  Local Government Boundary
-  Cadastre - June 2016 (Sourced DNRM)
-  Suburb or Locality
-  Waterway or Waterbody

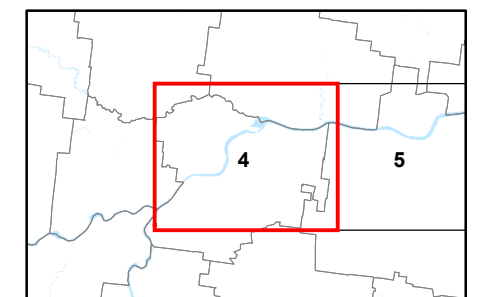
Until the Local Government Infrastructure Plan is adopted as part of an amendment to the Mackay Region Planning Scheme – please refer to Council's Adopted Infrastructure Charges Resolution maps available on the MRC website.

While every care is taken to ensure the accuracy of this product Mackay Regional Council makes no representations or warranties about the accuracy, reliability, completeness or suitability for any particular purpose and disclaims all responsibility and all liability (including without limitation, liability in negligence) or all expenses, losses, damages (including indirect or consequential damage) and costs you may incur as a result of this product being inaccurate or incomplete in any way or for any reason.

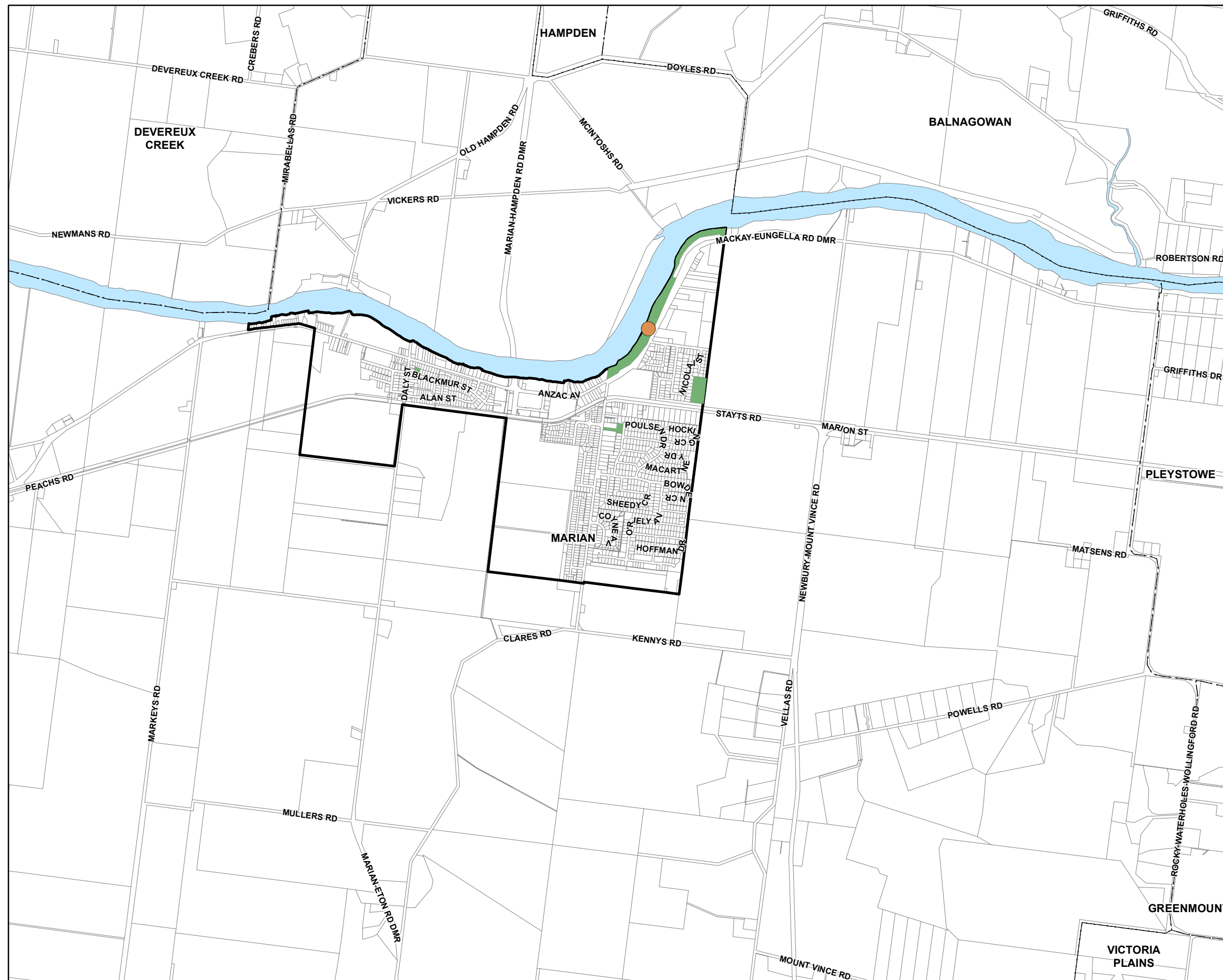
© Copyright Mackay Regional Council 2017
Gazettal Date: 30 June 2017
QPP Version 4.0
Geocentric Datum of Australia 1994 (GDA94)

Approx Scale @ A3 1:30000

0 250 500 1,000
Metres



Priority Infrastructure Plan Maps - PI - PK - 4



Priority Infrastructure Areas

Future Parks Infrastructure

- City Park
- District Recreation Park
- District Sport Park
- Linear Park
- Local Park

Existing Parks Infrastructure

— Existing Parks Infrastructure

Cadastre

- Local Government Boundary
- Cadastre - June 2016 (Sourced DNRM)
- Suburb or Locality
- Waterway or Waterbody

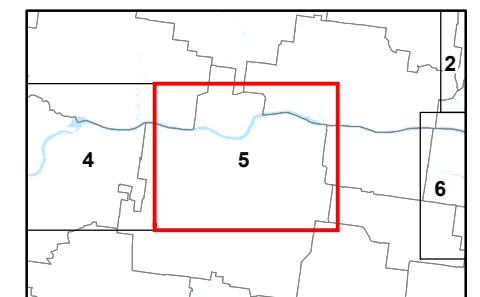
Until the Local Government Infrastructure Plan is adopted as part of an amendment to the Mackay Region Planning Scheme – please refer to Council's Adopted Infrastructure Charges Resolution maps available on the MRC website.

While every care is taken to ensure the accuracy of this product Mackay Regional Council makes no representations or warranties about the accuracy, reliability, completeness or suitability for any particular purpose and disclaims all responsibility and all liability (including without limitation, liability in negligence) or all expenses, losses, damages (including indirect or consequential damage) and costs you may incur as a result of this product being inaccurate or incomplete in any way or for any reason.

© Copyright Mackay Regional Council 2017
Gazettal Date: 30 June 2017
QPP Version 4.0
Geocentric Datum of Australia 1994 (GDA94)

Approx Scale @ A3 1:30000

0 250 500 1,000
Metres

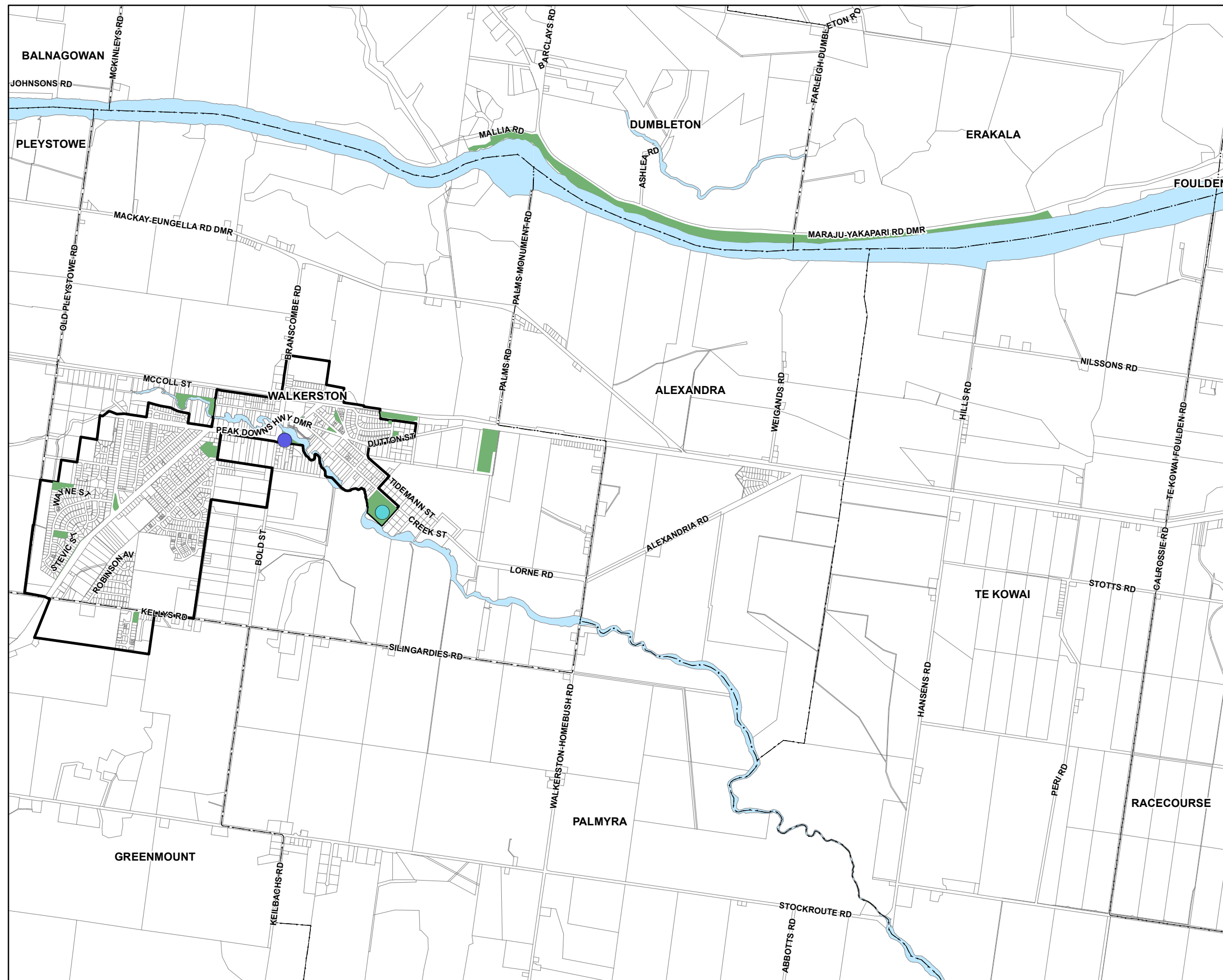


Priority Infrastructure Plan Maps - PI - PK - 5

Mackay Region **PLANNING SCHEME**



Priority Infrastructure Plan
Maps - Public parks and
land for community facilities



Priority Infrastructure Areas

Future Parks Infrastructure

- City Park
- District Recreation Park
- District Sport Park
- Linear Park
- Local Park

Existing Parks Infrastructure

- Existing Parks Infrastructure

Cadastre

- Local Government Boundary
- Cadastre - June 2016 (Sourced DNRM)
- Suburb or Locality
- Waterway or Waterbody

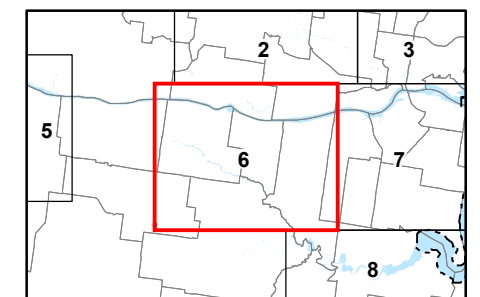
Until the Local Government Infrastructure Plan is adopted as part of an amendment to the Mackay Region Planning Scheme – please refer to Council's Adopted Infrastructure Charges Resolution maps available on the MRC website.

While every care is taken to ensure the accuracy of this product Mackay Regional Council makes no representations or warranties about the accuracy, reliability, completeness or suitability for any particular purpose and disclaims all responsibility and all liability (including without limitation, liability in negligence) or all expenses, losses, damages (including indirect or consequential damage) and costs you may incur as a result of this product being inaccurate or incomplete in any way or for any reason.

© Copyright Mackay Regional Council 2017
Gazettal Date: 30 June 2017
QPP Version 4.0
Geocentric Datum of Australia 1994 (GDA94)

Approx Scale @ A3 1:30000

0 250 500 1,000
Metres

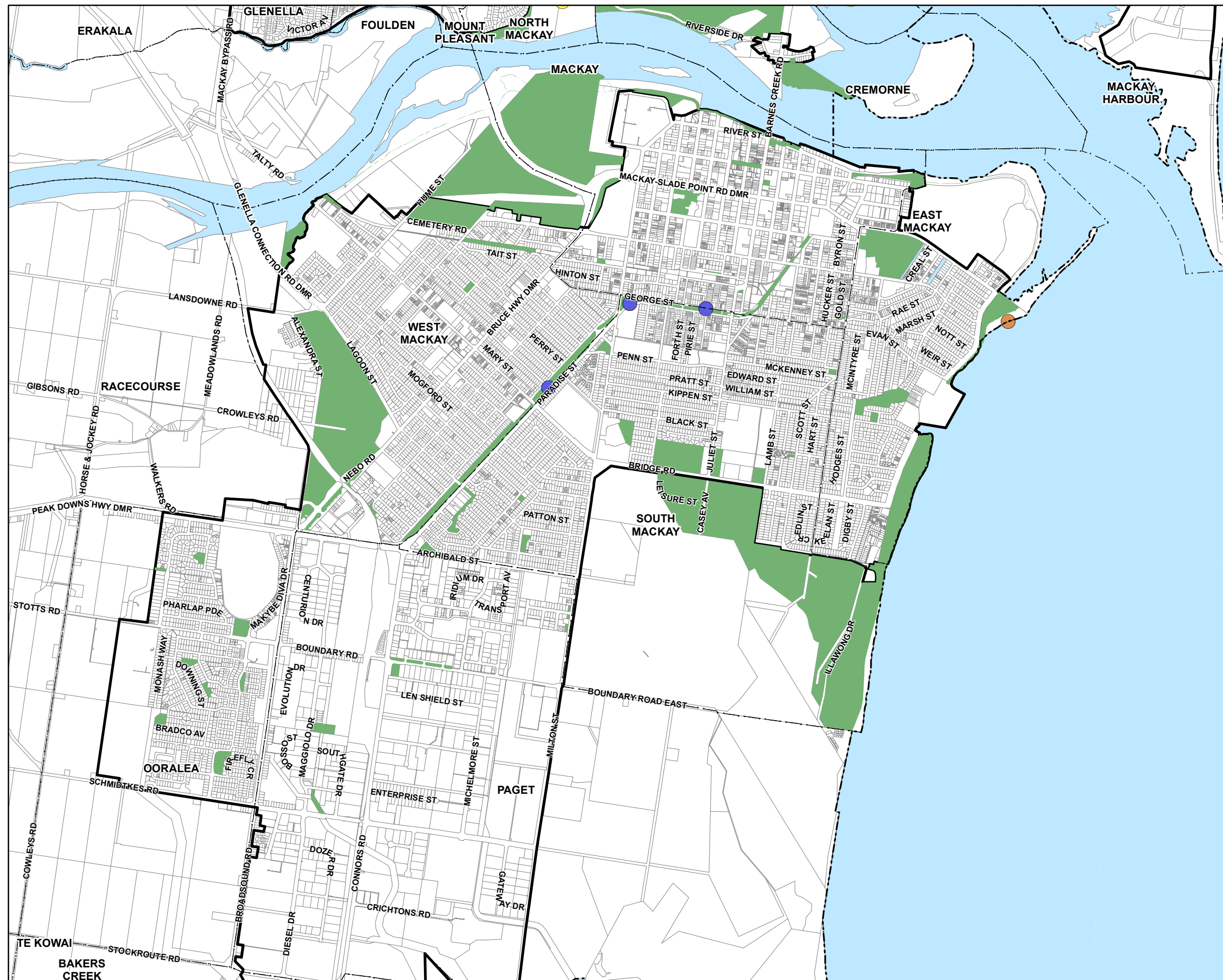


Priority Infrastructure Plan Maps - PI - PK - 6

Mackay Region **PLANNING SCHEME**



Priority Infrastructure Plan
Maps - Public parks and
land for community facilities



Priority Infrastructure Areas

Future Parks Infrastructure

- City Park
- District Recreation Park
- District Sport Park
- Linear Park
- Local Park

Existing Parks Infrastructure

- Existing Parks Infrastructure

Cadastre

- Local Government Boundary
- Cadastre - June 2016 (Sourced DNRM)
- Suburb or Locality
- Waterway or Waterbody

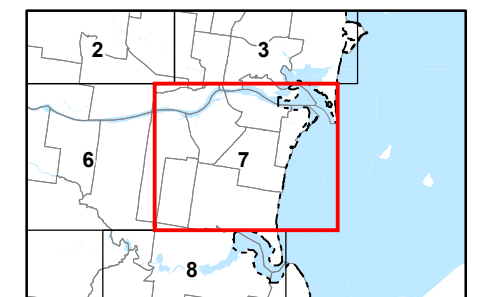
Until the Local Government Infrastructure Plan is adopted as part of an amendment to the Mackay Region Planning Scheme – please refer to Council's Adopted Infrastructure Charges Resolution maps available on the MRC website.

While every care is taken to ensure the accuracy of this product Mackay Regional Council makes no representations or warranties about the accuracy, reliability, completeness or suitability for any particular purpose and disclaims all responsibility and all liability (including without limitation, liability in negligence) or all expenses, losses, damages (including indirect or consequential damage) and costs you may incur as a result of this product being inaccurate or incomplete in any way or for any reason.

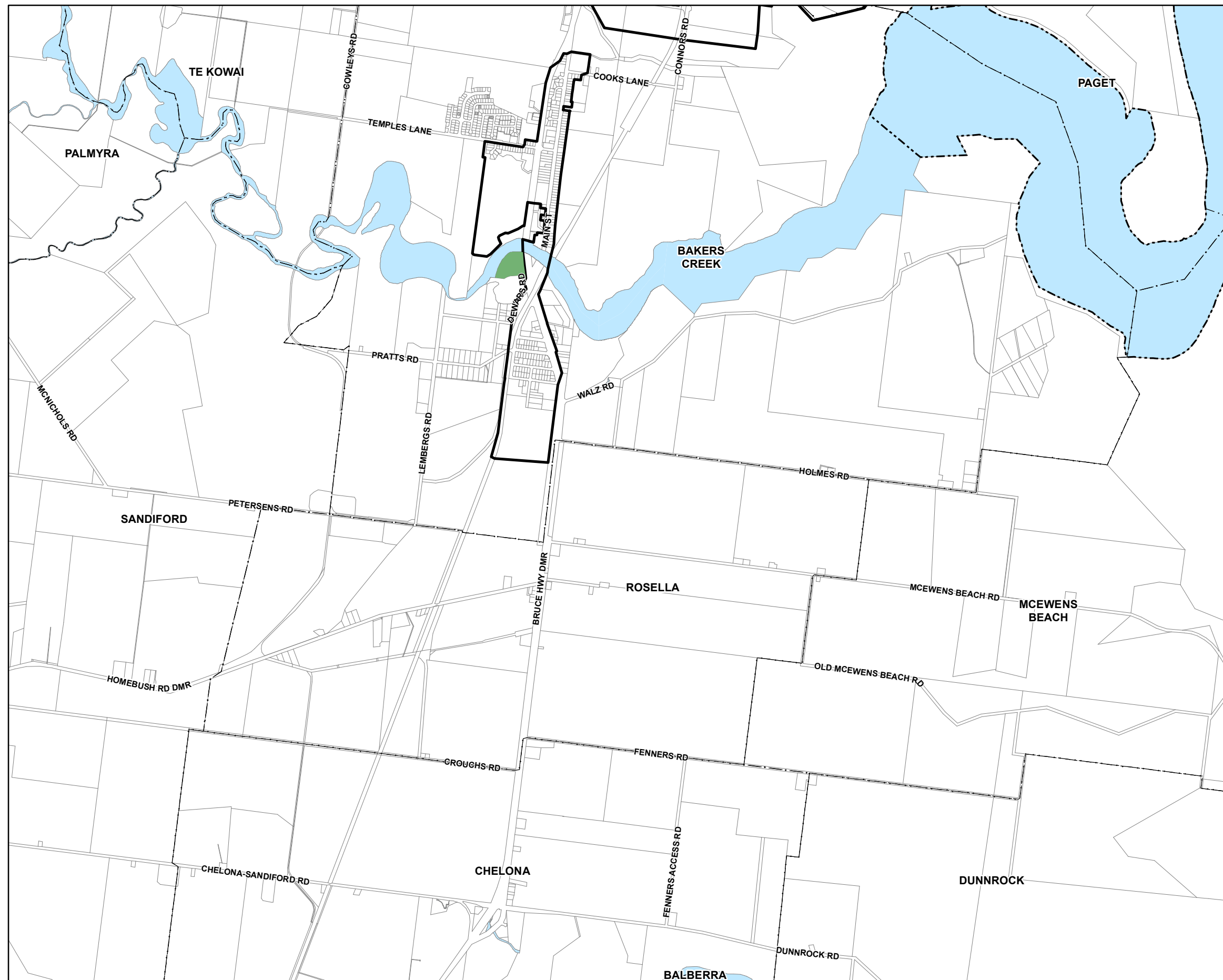
© Copyright Mackay Regional Council 2017
Gazettal Date: 30 June 2017
QPP Version 4.0
Geocentric Datum of Australia 1994 (GDA94)

Approx Scale @ A3 1:30000

0 250 500 1,000
Metres



Priority Infrastructure Plan Maps - PI - PK - 7



 **Priority Infrastructure Areas**





Future Parks Infrastructure

-  City Park
-  District Recreation Park
-  District Sport Park
-  Linear Park
-  Local Park

Existing Parks Infrastructure

-  Existing Parks Infrastructure

Cadastre

-  Local Government Boundary
-  Cadastre - June 2016 (Sourced DNRM)
-  Suburb or Locality
-  Waterway or Waterbody

Until the Local Government Infrastructure Plan is adopted as part of an amendment to the Mackay Region Planning Scheme – please refer to Council's Adopted Infrastructure Charges Resolution maps available on the MRC website.

While every care is taken to ensure the accuracy of this product Mackay Regional Council makes no representations or warranties about the accuracy, reliability, completeness or suitability for any particular purpose and disclaims all responsibility and all liability (including without limitation, liability in negligence) or all expenses, losses, damages (including indirect or consequential damage) and costs you may incur as a result of this product being inaccurate or incomplete in any way or for any reason.

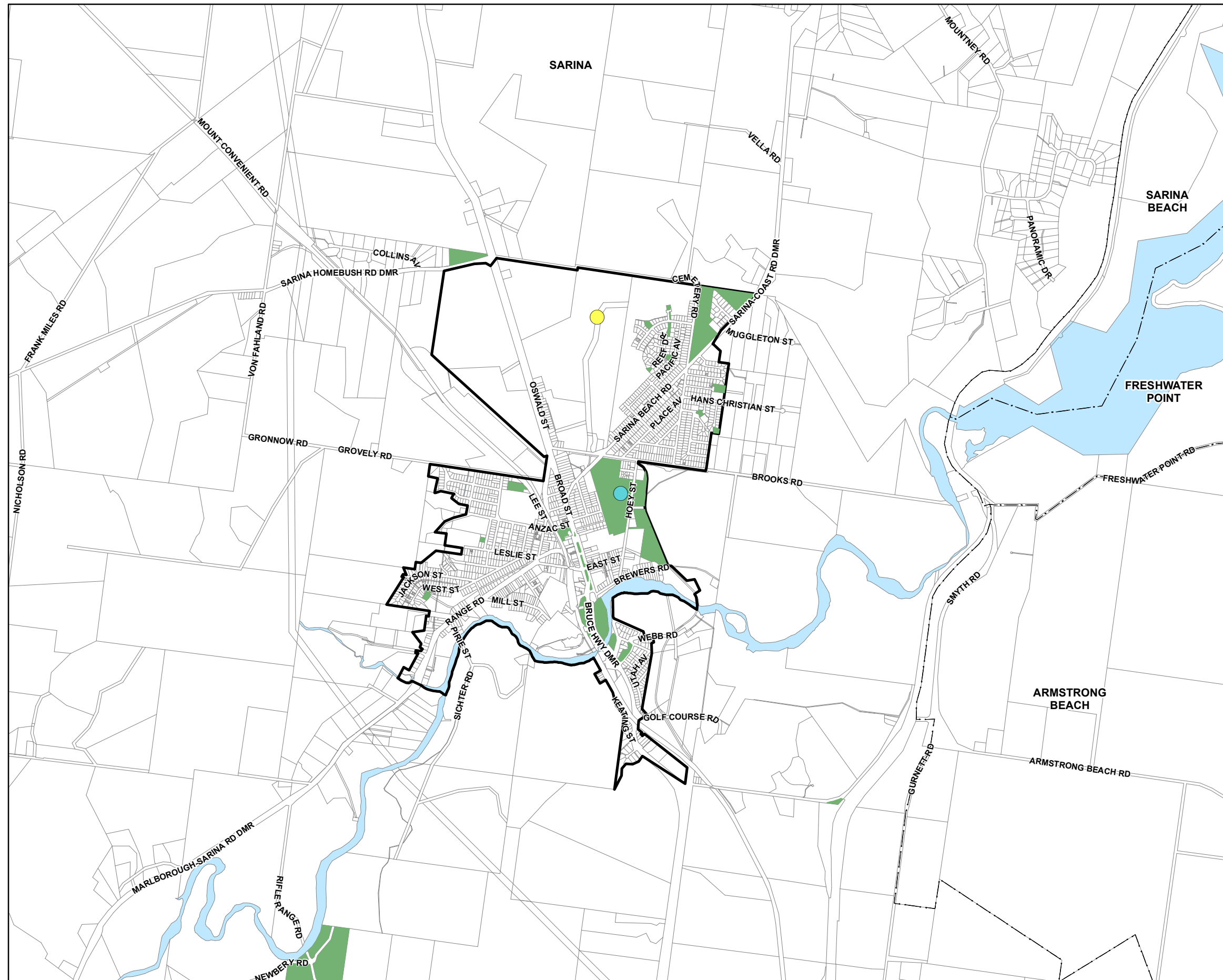
© Copyright Mackay Regional Council 2017
Gazettal Date: 30 June 2017
QPP Version 4.0
Geocentric Datum of Australia 1994 (GDA94)

Approx Scale @ A3 1:30000

0 250 500 1,000
Metres



Priority Infrastructure Plan Maps - PI - PK - 8



Priority Infrastructure Areas

Future Parks Infrastructure

- City Park
- District Recreation Park
- District Sport Park
- Linear Park
- Local Park

Existing Parks Infrastructure

■ Existing Parks Infrastructure

Cadastre

- Local Government Boundary
- Cadastre - June 2016 (Sourced DNRM)
- Suburb or Locality
- Waterway or Waterbody

Until the Local Government Infrastructure Plan is adopted as part of an amendment to the Mackay Region Planning Scheme – please refer to Council's Adopted Infrastructure Charges Resolution maps available on the MRC website.

While every care is taken to ensure the accuracy of this product Mackay Regional Council makes no representations or warranties about the accuracy, reliability, completeness or suitability for any particular purpose and disclaims all responsibility and all liability (including without limitation, liability in negligence) or all expenses, losses, damages (including indirect or consequential damage) and costs you may incur as a result of this product being inaccurate or incomplete in any way or for any reason.

© Copyright Mackay Regional Council 2017
Gazettal Date: 30 June 2017
QPP Version 4.0
Geocentric Datum of Australia 1994 (GDA94)

Approx Scale @ A3 1:30000

0 250 500 1,000
Metres



Priority Infrastructure Plan Maps - PI - PK - 9