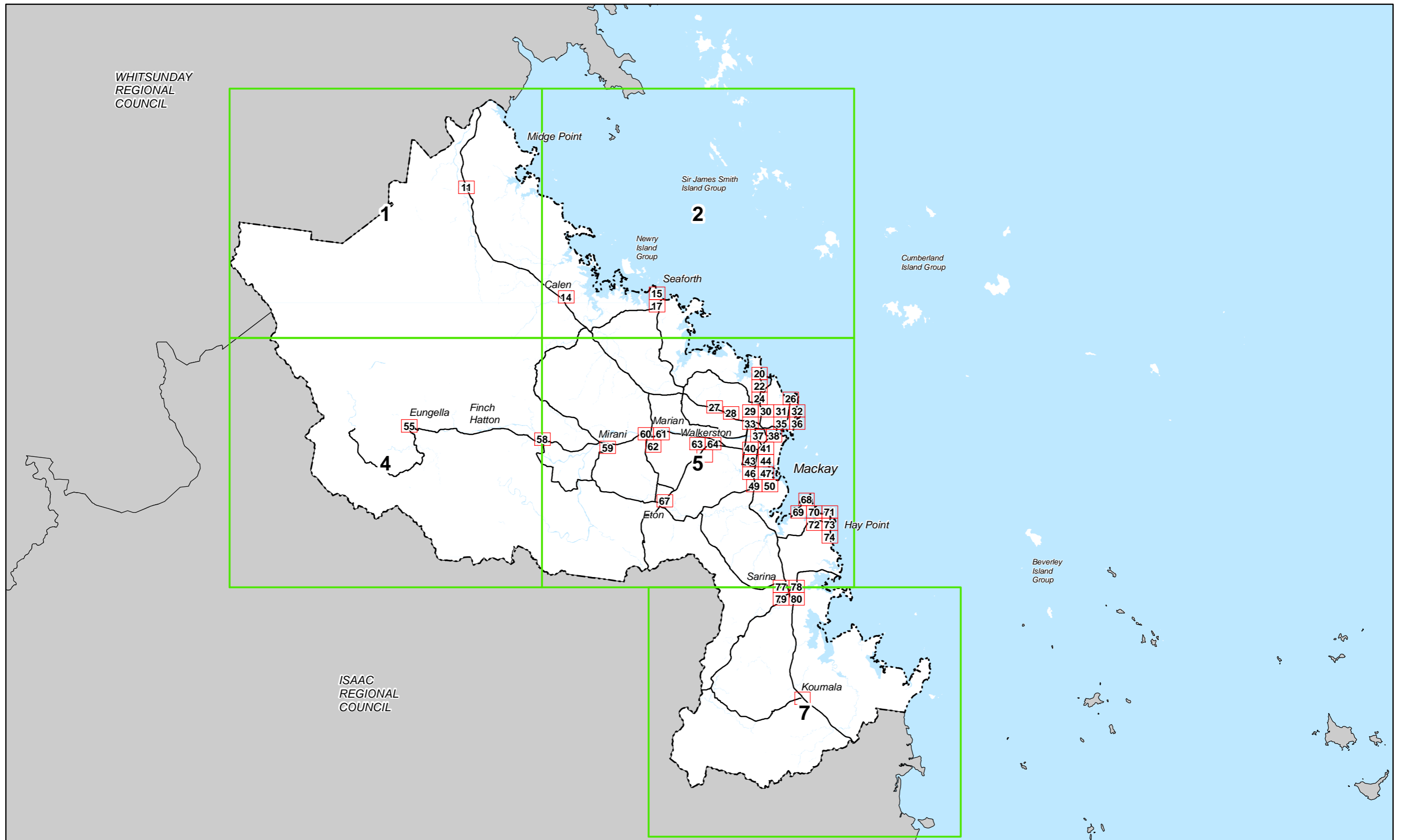
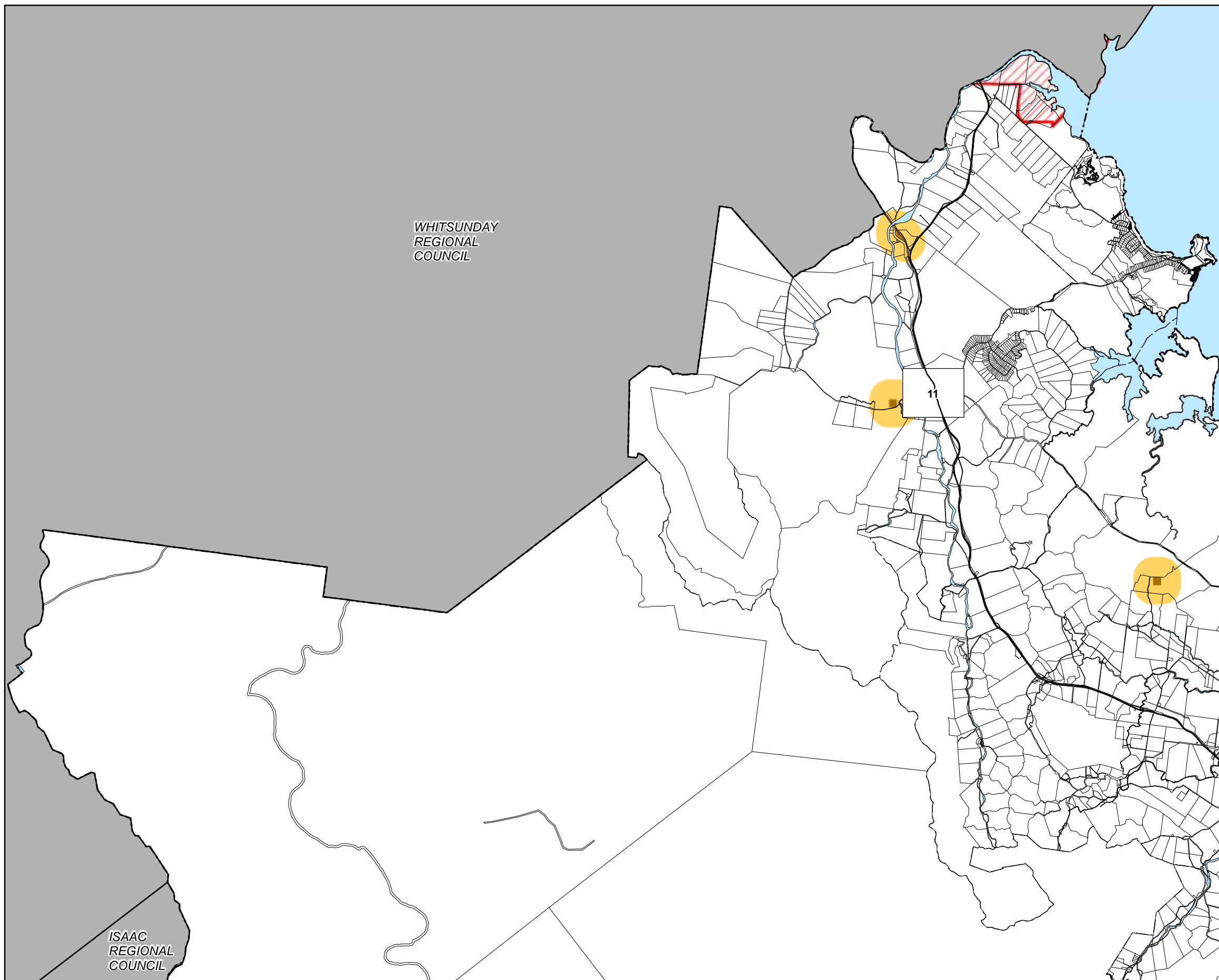


GRID INDEX - EXTRACTIVE RESOURCES AND HIGH IMPACT ACTIVITIES OVERLAY MAPS





Natural Resources and Development Constraints

Key Resource Areas

- KRA - Resource/processing Area
- KRA - Separation area
- KRA Transport route separation area
- KRA - Transport route

High Impact Activity Areas

- High Impact Activity
- High Impact Activity Buffer

Non- KRA Quarries

- Non-KRA Quarry
- Non-KRA Quarry Buffer

- Mining Tenements (Information only, no provisions in the overlay code)

Cadastre

- Local Government Boundary
- Cadastre - September 2021 (Sourced DNRME)
- Suburb or Locality
- Waterway or Waterbody

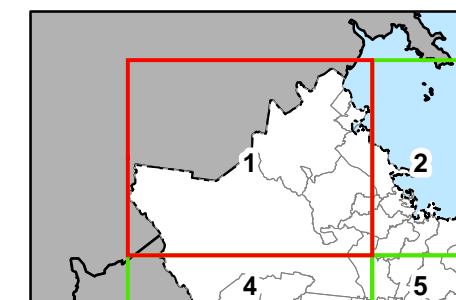
Mining and extractive resources – KRA layers dated 3 July 2017. All other data was created by Mackay Regional Council. This data is to be used as a guide only for planning purposes.

While every care is taken to ensure the accuracy of this product Mackay Regional Council makes no representations or warranties about the accuracy, reliability, completeness or suitability for any particular purpose and disclaims all responsibility and all liability (including without limitation, liability in negligence) or all expenses, losses, damages (including indirect or consequential damage) and costs you may incur as a result of this product being inaccurate or complete in any way or for any reason.

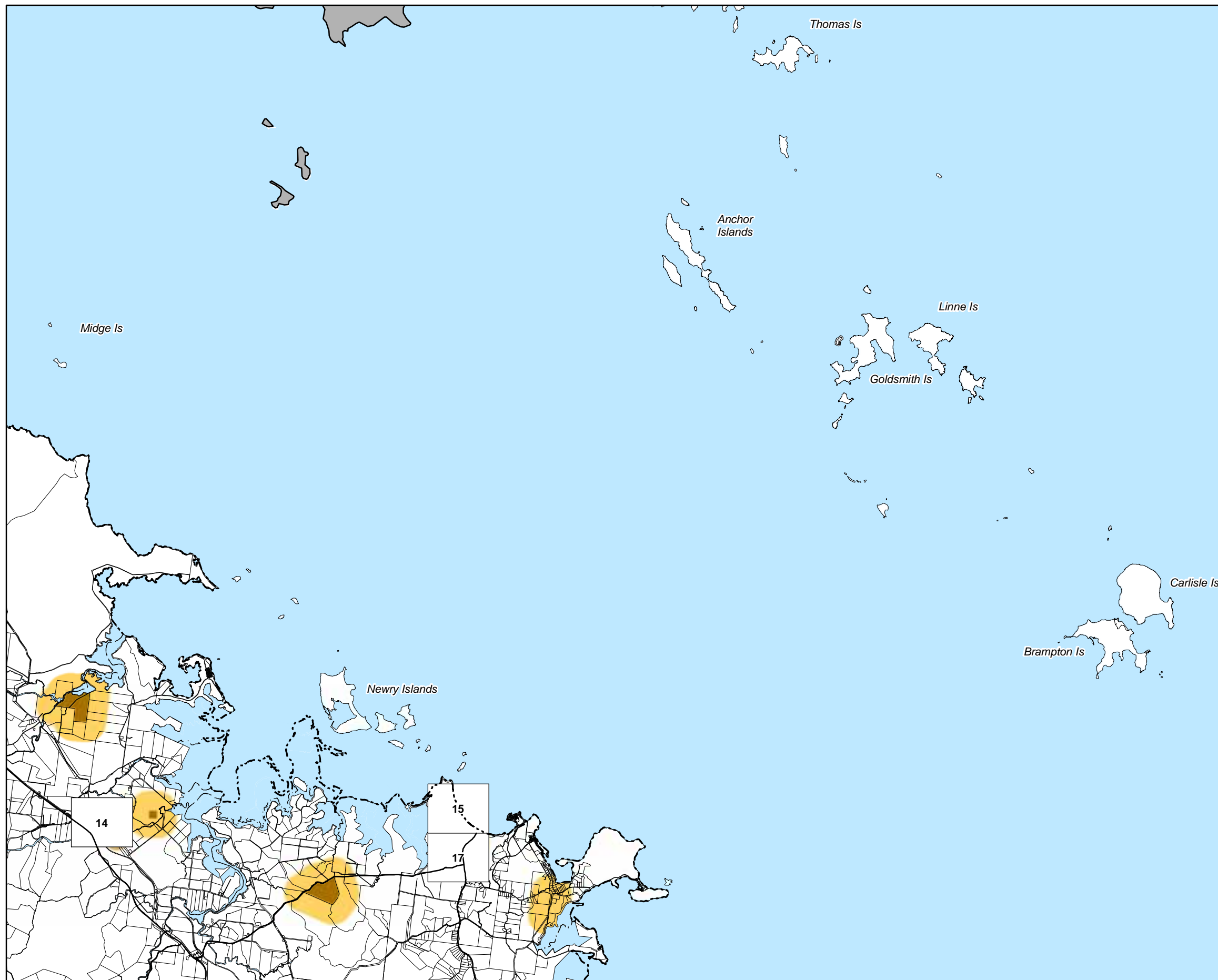
Effective from 26 April 2022

© Copyright Mackay Regional Council 2018
Geocentric Datum of Australia 2020 (GDA2020)

Approx Scale @ A3 1:200,000



Extractive Resources and High Impact Activities Overlay Map - EH - 1



Natural Resources and Development Constraints

Key Resource Areas

- KRA - Resource/processing Area
- KRA - Separation area
- KRA Transport route separation area
- KRA - Transport route

High Impact Activity Areas

- High Impact Activity
- High Impact Activity Buffer

Non- KRA Quarries

- Non-KRA Quarry
- Non-KRA Quarry Buffer

- Mining Tenements (Information only, no provisions in the overlay code)

Cadastre

- Local Government Boundary
- Cadastre - September 2021 (Sourced DNRME)
- Suburb or Locality
- Waterway or Waterbody

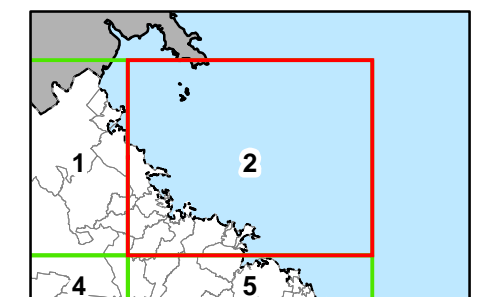
Mining and extractive resources – KRA layers dated 3 July 2017. All other data was created by Mackay Regional Council. This data is to be used as a guide only for planning purposes.

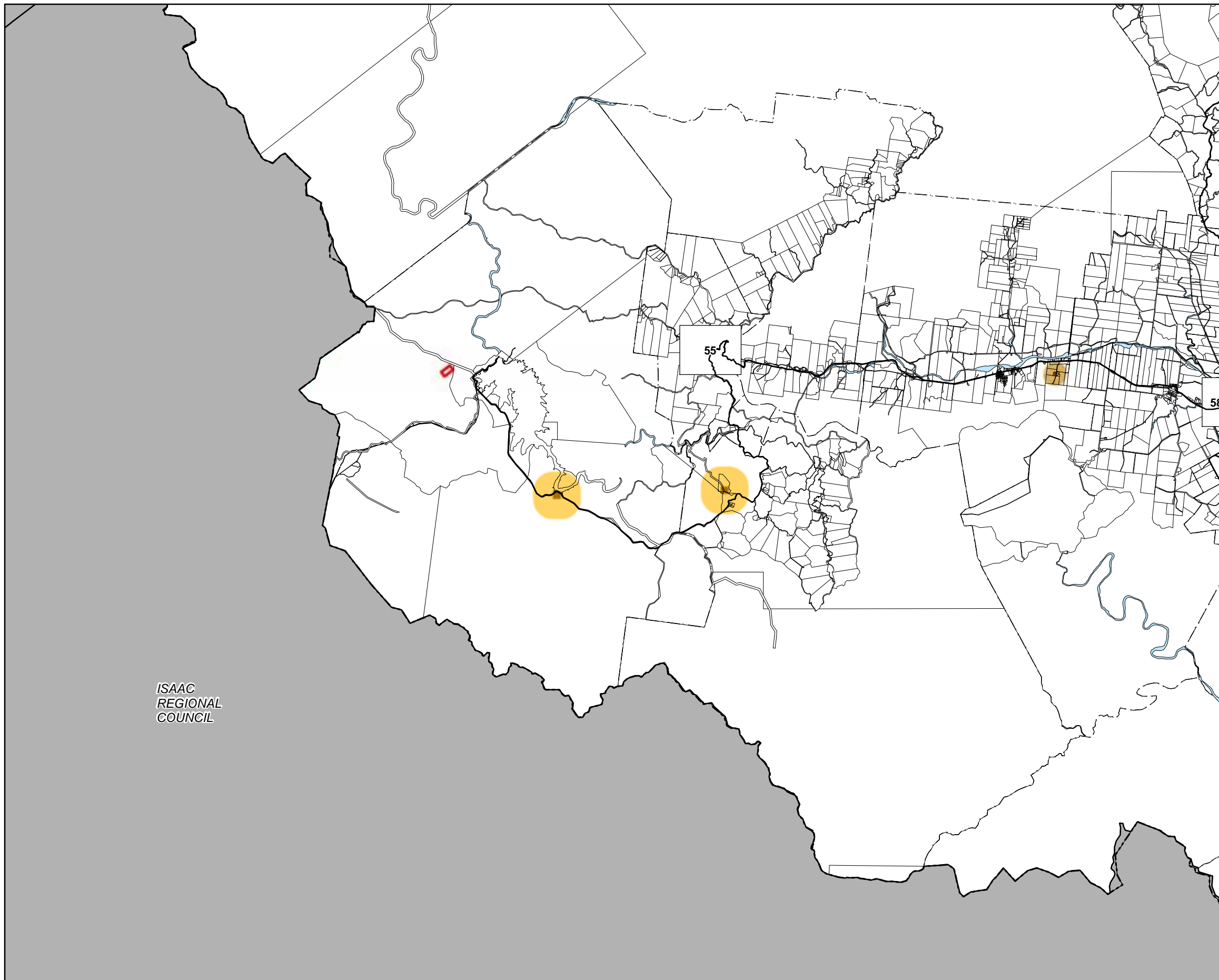
While every care is taken to ensure the accuracy of this product Mackay Regional Council makes no representations or warranties about the accuracy, reliability, completeness or suitability for any particular purpose and disclaims all responsibility and all liability (including without limitation, liability in negligence) or all expenses, losses, damages (including indirect or consequential damage) and costs you may incur as a result of this product being inaccurate or incomplete in any way or for any reason.

Effective from 26 April 2022

© Copyright Mackay Regional Council 2018
Geocentric Datum of Australia 2020 (GDA2020)

Approx Scale @ A3 1:200,000











ISAAC
REGIONAL
COUNCIL

Natural Resources and Development Constraints



Key Resource Areas


-  KRA - Resource/processing Area
-  KRA - Separation area
-  KRA Transport route separation area
-  KRA - Transport route

High Impact Activity Areas





-  High Impact Activity
-  High Impact Activity Buffer

Non- KRA Quarries

-  Non-KRA Quarry
-  Non-KRA Quarry Buffer

-  Mining Tenements (Information only, no provisions in the overlay code)

Cadastre

-  Local Government Boundary
-  Cadastre - September 2021 (Sourced DNRME)
-  Suburb or Locality
-  Waterway or Waterbody

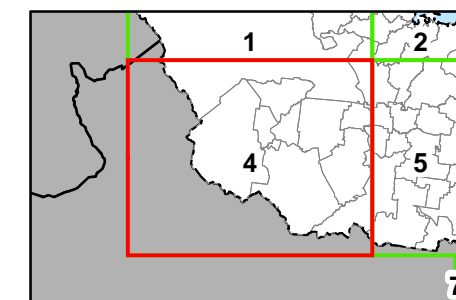
Mining and extractive resources – KRA layers dated 3 July 2017. All other data was created by Mackay Regional Council. This data is to be used as a guide only for planning purposes.

While every care is taken to ensure the accuracy of this product Mackay Regional Council makes no representations or warranties about the accuracy, reliability, completeness or suitability for any particular purpose and disclaims all responsibility and all liability (including without limitation, liability in negligence) or all expenses, losses, damages (including indirect or consequential damage) and costs you may incur as a result of this product being inaccurate or incomplete in any way or for any reason.

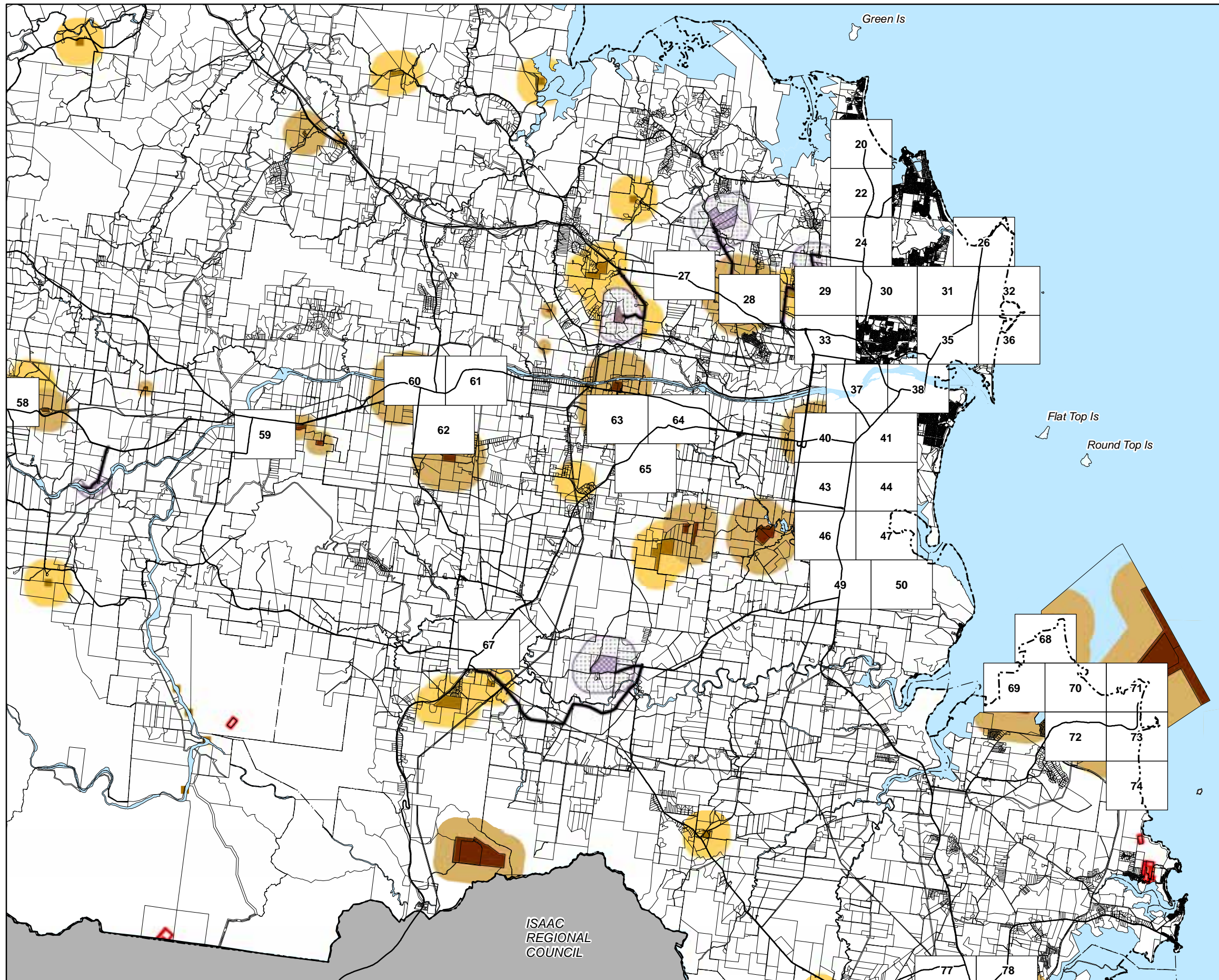
Effective from 26 April 2022

© Copyright Mackay Regional Council 2018
Geocentric Datum of Australia 2020 (GDA2020)

Approx Scale @ A3 1:200,000







Extractive Resources and High Impact Activities Overlay Map - EH - 4





Natural Resources and Development Constraints



Key Resource Areas


-  KRA - Resource/processing Area
-  KRA - Separation area
-  KRA Transport route separation area
-  KRA - Transport route

High Impact Activity Areas





-  High Impact Activity
-  High Impact Activity Buffer

Non- KRA Quarries

-  Non-KRA Quarry
-  Non-KRA Quarry Buffer

-  Mining Tenements (Information only, no provisions in the overlay code)

Cadastre

-  Local Government Boundary
-  Cadastre - September 2021 (Sourced DNRME)
-  Suburb or Locality
-  Waterway or Waterbody

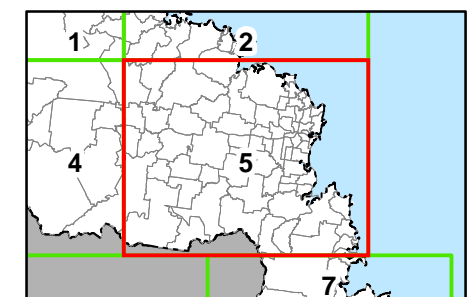
Mining and extractive resources – KRA layers dated 3 July 2017. All other data was created by Mackay Regional Council. This data is to be used as a guide only for planning purposes.

While every care is taken to ensure the accuracy of this product Mackay Regional Council makes no representations or warranties about the accuracy, reliability, completeness or suitability for any particular purpose and disclaims all responsibility and all liability (including without limitation, liability in negligence) or all expenses, losses, damages (including indirect or consequential damage) and costs you may incur as a result of this product being inaccurate or incomplete in any way or for any reason.

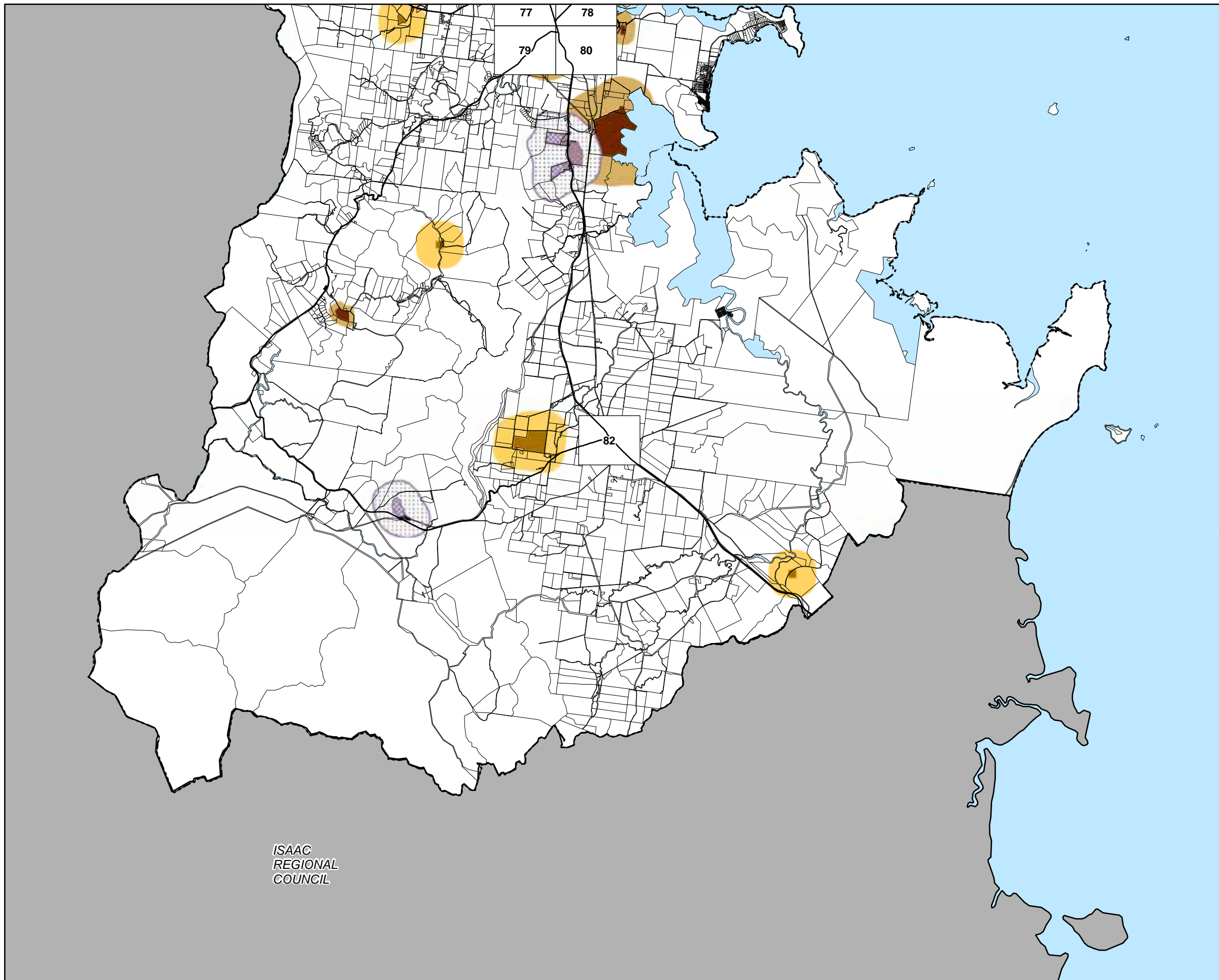
Effective from 26 April 2022

© Copyright Mackay Regional Council 2018
Geocentric Datum of Australia 2020 (GDA2020)

Approx Scale @ A3 1:200,000



Extractive Resources and High Impact Activities Overlay Map - EH - 5



ISAAC
REGIONAL
COUNCIL

Natural Resources and Development Constraints

Key Resource Areas

- KRA - Resource/processing Area
- KRA - Separation area
- KRA Transport route separation area
- KRA - Transport route

High Impact Activity Areas

- High Impact Activity
- High Impact Activity Buffer

Non- KRA Quarries

- Non-KRA Quarry
- Non-KRA Quarry Buffer

- Mining Tenements (Information only, no provisions in the overlay code)

Cadastr

- Local Government Boundary
- Cadastr - September 2021 (Sourced DNRME)
- Suburb or Locality
- Waterway or Waterbody

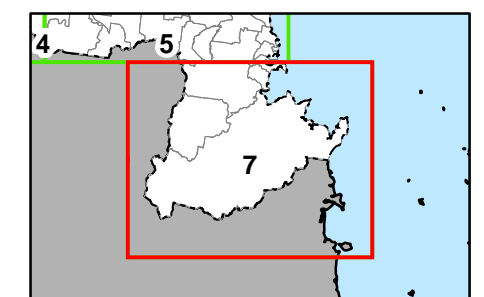
Mining and extractive resources – KRA layers dated 3 July 2017. All other data was created by Mackay Regional Council. This data is to be used as a guide only for planning purposes.

While every care is taken to ensure the accuracy of this product Mackay Regional Council makes no representations or warranties about the accuracy, reliability, completeness or suitability for any particular purpose and disclaims all responsibility and all liability (including without limitation, liability in negligence) or all expenses, losses, damages (including indirect or consequential damage) and costs you may incur as a result of this product being inaccurate or complete in any way or for any reason.

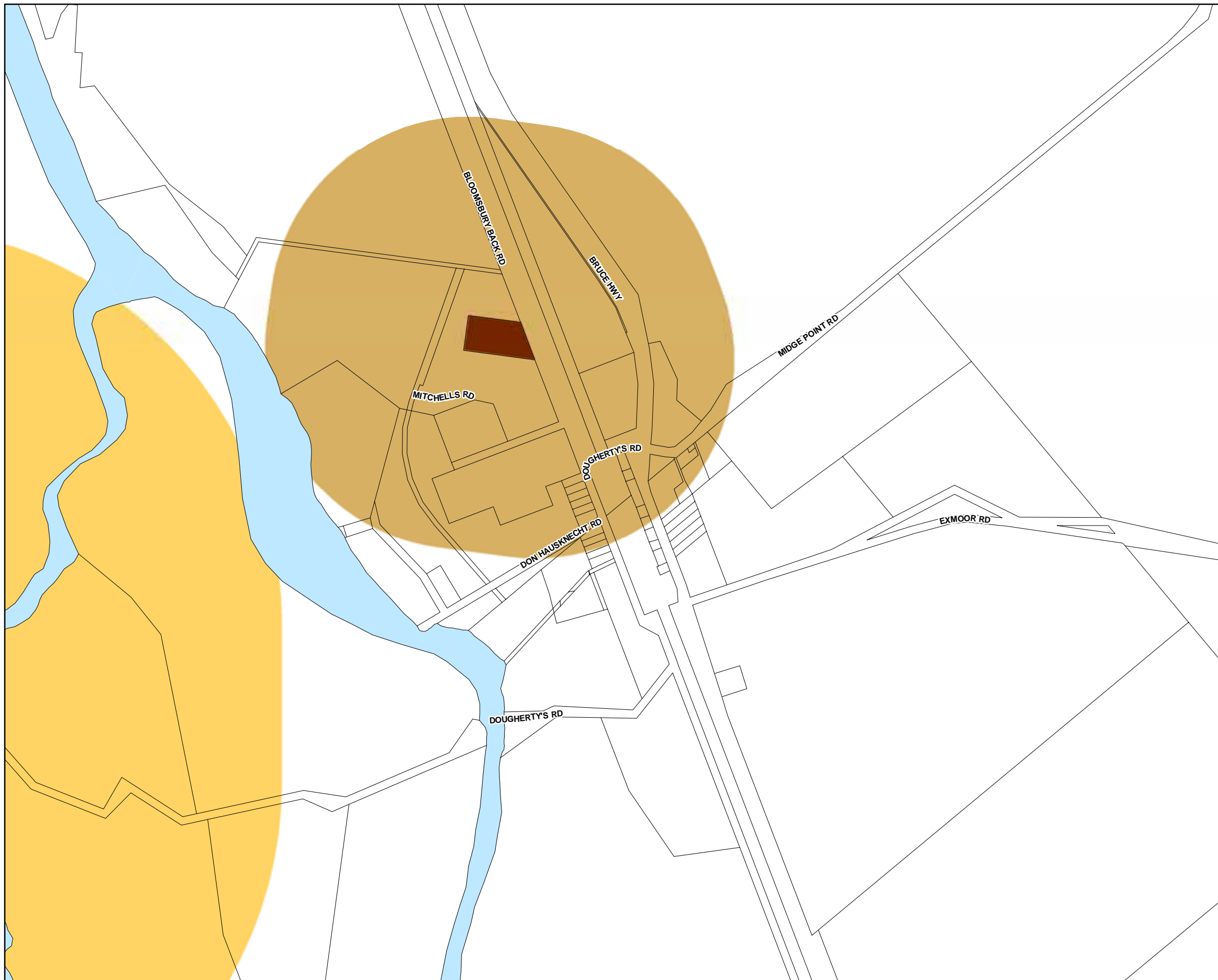
Effective from 26 April 2022

© Copyright Mackay Regional Council 2018
Geocentric Datum of Australia 2020 (GDA2020)

Approx Scale @ A3 1:200,000



Extractive Resources and High Impact Activities Overlay Map - EH - 7



Natural Resources and Development Constraints

Key Resource Areas

- KRA - Resource/processing Area
- KRA - Separation area
- KRA Transport route separation area
- KRA - Transport route

High Impact Activity Areas

- High Impact Activity
- High Impact Activity Buffer

Non- KRA Quarries

- Non-KRA Quarry
- Non-KRA Quarry Buffer

- Mining Tenements (Information only, no provisions in the overlay code)

Cadastre

- Local Government Boundary
- Cadastre - September 2021 (Sourced DNRME)
- Suburb or Locality
- Waterway or Waterbody

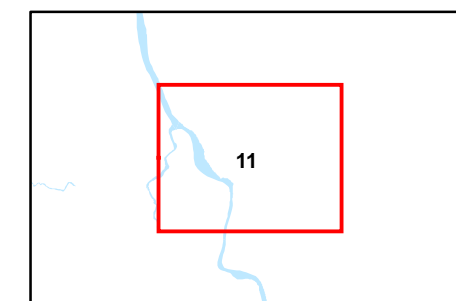
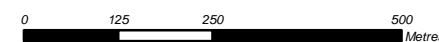
Mining and extractive resources – KRA layers dated 3 July 2017. All other data was created by Mackay Regional Council. This data is to be used as a guide only for planning purposes.

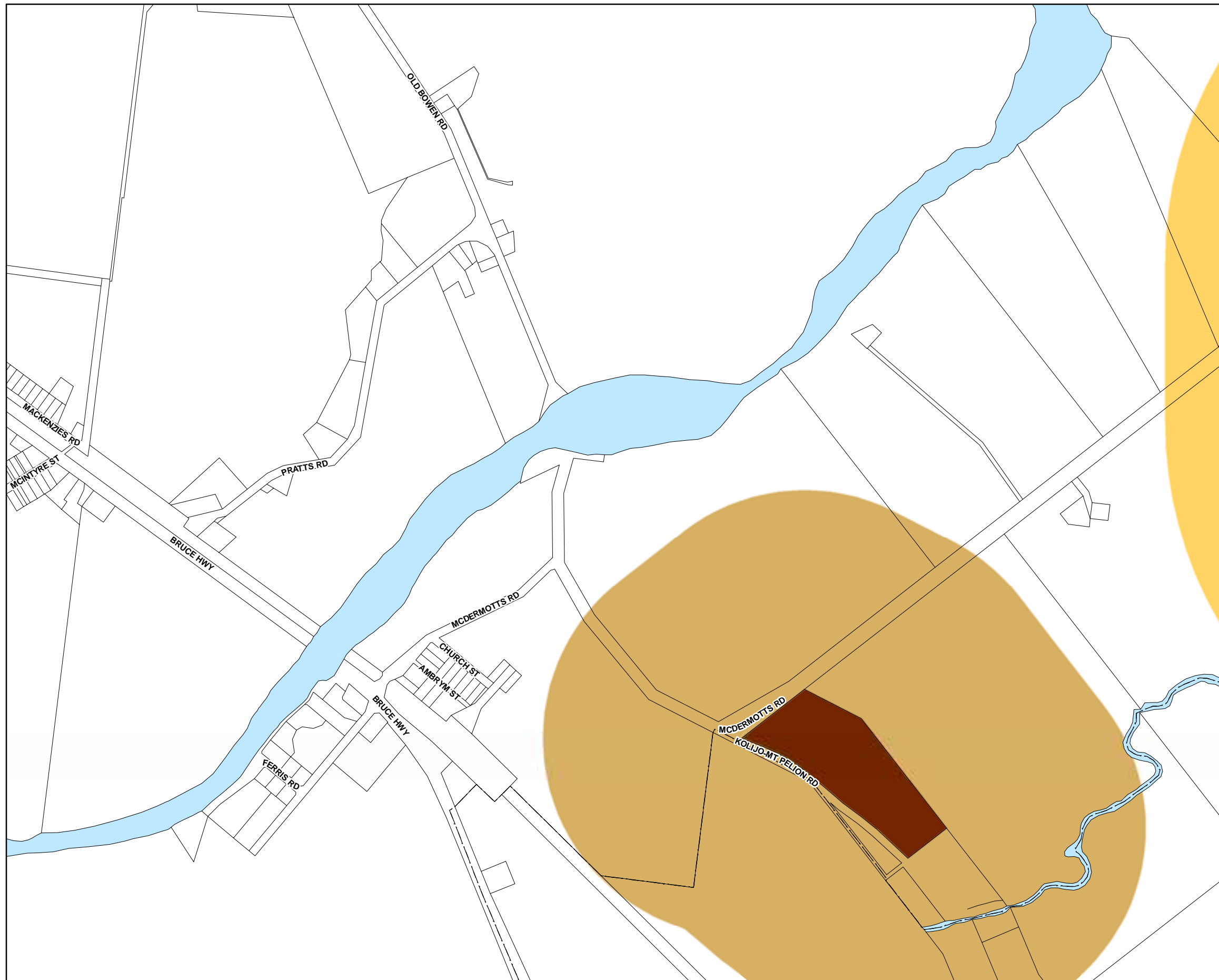
While every care is taken to ensure the accuracy of this product Mackay Regional Council makes no representations or warranties about the accuracy, reliability, completeness or suitability for any particular purpose and disclaims all responsibility and all liability (including without limitation, liability in negligence) or all expenses, losses, damages (including indirect or consequential damage) and costs you may incur as a result of this product being inaccurate or incomplete in any way or for any reason.

Effective from 26 April 2022

© Copyright Mackay Regional Council 2018
Geocentric Datum of Australia 2020 (GDA2020)





Approx Scale @ A3 1:10000







Natural Resources and Development Constraints



Key Resource Areas


-  KRA - Resource/processing Area
-  KRA - Separation area
-  KRA Transport route separation area
-  KRA - Transport route

High Impact Activity Areas





-  High Impact Activity
-  High Impact Activity Buffer

Non- KRA Quarries

-  Non-KRA Quarry
-  Non-KRA Quarry Buffer

-  Mining Tenements (Information only, no provisions in the overlay code)

Cadastre

-  Local Government Boundary
-  Cadastre - September 2021 (Sourced DNRME)
-  Suburb or Locality
-  Waterway or Waterbody

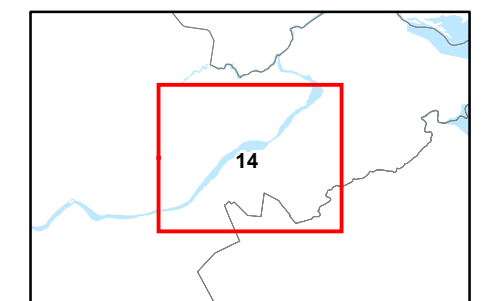

Mining and extractive resources – KRA layers dated 3 July 2017. All other data was created by Mackay Regional Council. This data is to be used as a guide only for planning purposes.

While every care is taken to ensure the accuracy of this product Mackay Regional Council makes no representations or warranties about the accuracy, reliability, completeness or suitability for any particular purpose and disclaims all responsibility and all liability (including without limitation, liability in negligence) or all expenses, losses, damages (including indirect or consequential damage) and costs you may incur as a result of this product being inaccurate or incomplete in any way or for any reason.

Effective from 26 April 2022

© Copyright Mackay Regional Council 2018
Geocentric Datum of Australia 2020 (GDA2020)





Approx Scale @ A3 1:10000







Natural Resources and Development Constraints



Key Resource Areas


-  KRA - Resource/processing Area
-  KRA - Separation area
-  KRA Transport route separation area
-  KRA - Transport route

High Impact Activity Areas





-  High Impact Activity
-  High Impact Activity Buffer

Non- KRA Quarries

-  Non-KRA Quarry
-  Non-KRA Quarry Buffer

-  Mining Tenements (Information only, no provisions in the overlay code)

Cadastral

-  Local Government Boundary
-  Cadastre - September 2021 (Sourced DNRME)
-  Suburb or Locality
-  Waterway or Waterbody

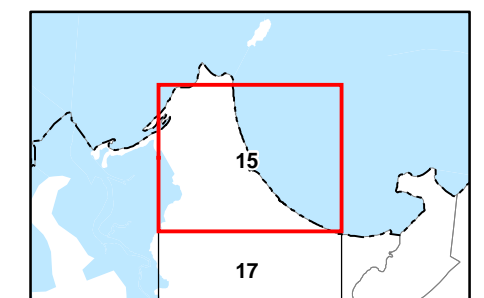
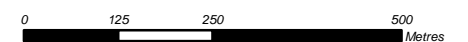
Mining and extractive resources – KRA layers dated 3 July 2017. All other data was created by Mackay Regional Council. This data is to be used as a guide only for planning purposes.

While every care is taken to ensure the accuracy of this product Mackay Regional Council makes no representations or warranties about the accuracy, reliability, completeness or suitability for any particular purpose and disclaims all responsibility and all liability (including without limitation, liability in negligence) or all expenses, losses, damages (including indirect or consequential damage) and costs you may incur as a result of this product being inaccurate or incomplete in any way or for any reason.

Effective from 26 April 2022

© Copyright Mackay Regional Council 2018
Geocentric Datum of Australia 2020 (GDA2020)





Approx Scale @ A3 1:10000







Natural Resources and Development Constraints



Key Resource Areas


-  KRA - Resource/processing Area
-  KRA - Separation area
-  KRA Transport route separation area
-  KRA - Transport route

High Impact Activity Areas





-  High Impact Activity
-  High Impact Activity Buffer

Non- KRA Quarries

-  Non-KRA Quarry
-  Non-KRA Quarry Buffer

-  Mining Tenements (Information only, no provisions in the overlay code)

Cadastre

-  Local Government Boundary
-  Cadastre - September 2021 (Sourced DNRME)
-  Suburb or Locality
-  Waterway or Waterbody

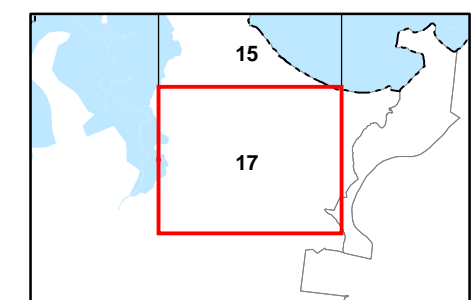
Mining and extractive resources – KRA layers dated 3 July 2017. All other data was created by Mackay Regional Council. This data is to be used as a guide only for planning purposes.

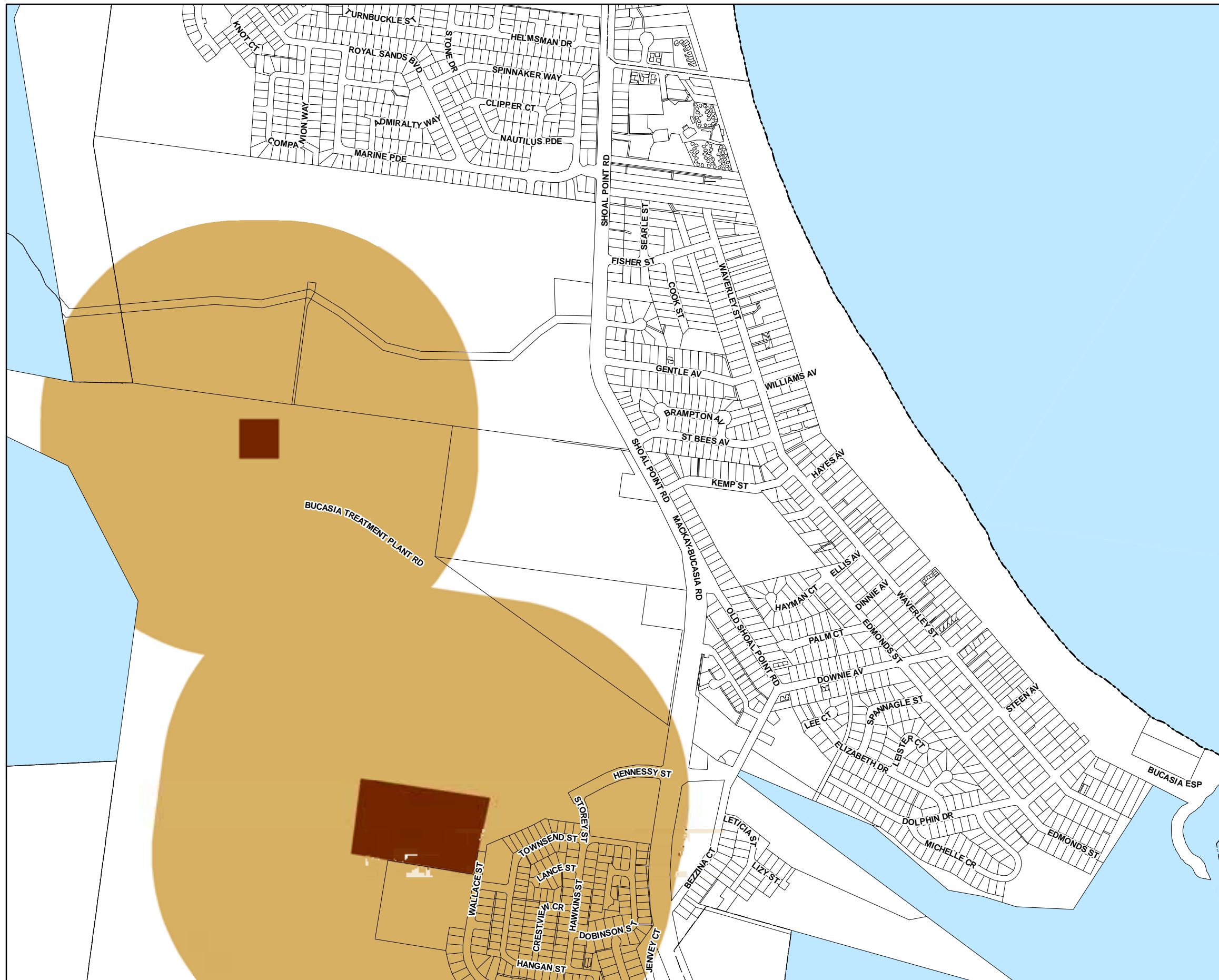
While every care is taken to ensure the accuracy of this product Mackay Regional Council makes no representations or warranties about the accuracy, reliability, completeness or suitability for any particular purpose and disclaims all responsibility and all liability (including without limitation, liability in negligence) or all expenses, losses, damages (including indirect or consequential damage) and costs you may incur as a result of this product being inaccurate or incomplete in any way or for any reason.

Effective from 26 April 2022

© Copyright Mackay Regional Council 2018
Geocentric Datum of Australia 2020 (GDA2020)

Approx Scale @ A3 1:10000





Natural Resources and Development Constraints

Key Resource Areas

- KRA - Resource/processing Area
- KRA - Separation area
- KRA Transport route separation area
- KRA - Transport route

High Impact Activity Areas

- High Impact Activity
- High Impact Activity Buffer

Non- KRA Quarries

- Non-KRA Quarry
- Non-KRA Quarry Buffer

- Mining Tenements (Information only, no provisions in the overlay code)

Cadastre

- Local Government Boundary
- Cadastre - September 2021 (Sourced DNRME)
- Suburb or Locality
- Waterway or Waterbody

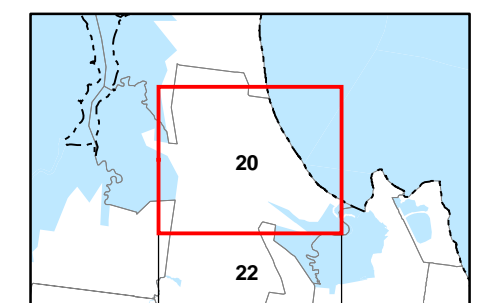
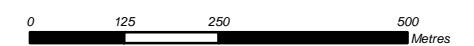
Mining and extractive resources – KRA layers dated 3 July 2017. All other data was created by Mackay Regional Council. This data is to be used as a guide only for planning purposes.

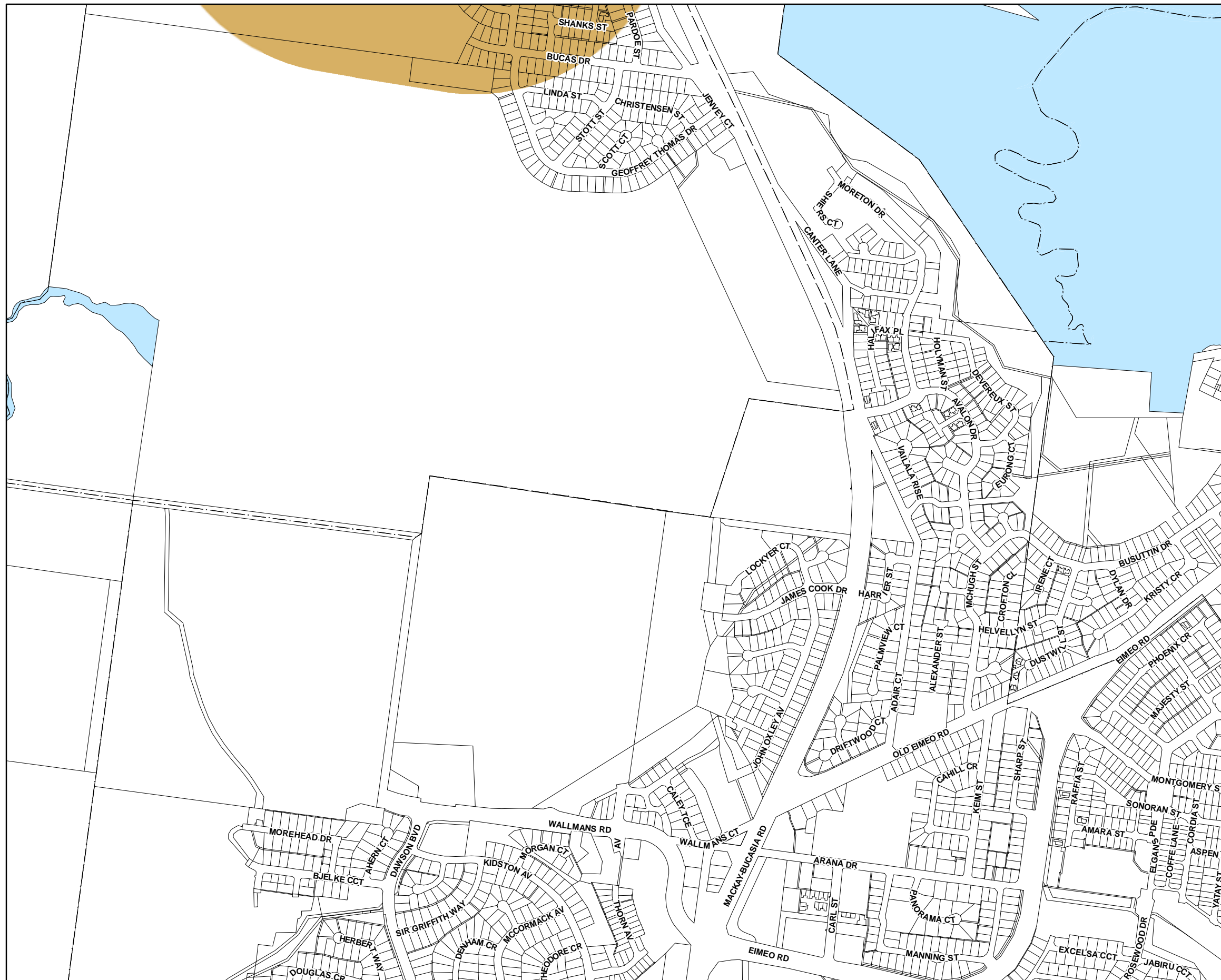
While every care is taken to ensure the accuracy of this product Mackay Regional Council makes no representations or warranties about the accuracy, reliability, completeness or suitability for any particular purpose and disclaims all responsibility and all liability (including without limitation, liability in negligence) or all expenses, losses, damages (including indirect or consequential damage) and costs you may incur as a result of this product being inaccurate or incomplete in any way or for any reason.

Effective from 26 April 2022

© Copyright Mackay Regional Council 2018
Geocentric Datum of Australia 2020 (GDA2020)

Approx Scale @ A3 1:10000





Natural Resources and Development Constraints

Key Resource Areas

- KRA - Resource/processing Area
- KRA - Separation area
- KRA Transport route separation area
- KRA - Transport route

High Impact Activity Areas

- High Impact Activity
- High Impact Activity Buffer

Non- KRA Quarries

- Non-KRA Quarry
- Non-KRA Quarry Buffer

- Mining Tenements (Information only, no provisions in the overlay code)

Cadastre

- Local Government Boundary
- Cadastre - September 2021 (Sourced DNRME)
- Suburb or Locality
- Waterway or Waterbody

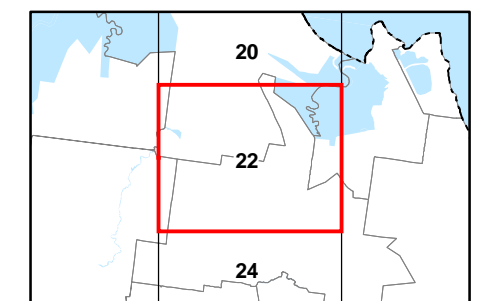

Mining and extractive resources – KRA layers dated 3 July 2017. All other data was created by Mackay Regional Council. This data is to be used as a guide only for planning purposes.

While every care is taken to ensure the accuracy of this product Mackay Regional Council makes no representations or warranties about the accuracy, reliability, completeness or suitability for any particular purpose and disclaims all responsibility and all liability (including without limitation, liability in negligence) or all expenses, losses, damages (including indirect or consequential damage) and costs you may incur as a result of this product being inaccurate or incomplete in any way or for any reason.

Effective from 26 April 2022

© Copyright Mackay Regional Council 2018
Geocentric Datum of Australia 2020 (GDA2020)

Approx Scale @ A3 1:10000



Extractive Resources and High Impact Activities Overlay Map - EH - 22



Natural Resources and Development Constraints

Key Resource Areas

- KRA - Resource/processing Area
- KRA - Separation area
- KRA Transport route separation area
- KRA - Transport route

High Impact Activity Areas

- High Impact Activity
- High Impact Activity Buffer

Non- KRA Quarries

- Non-KRA Quarry
- Non-KRA Quarry Buffer

- Mining Tenements (Information only, no provisions in the overlay code)

Cadastre

- Local Government Boundary
- Cadastre - September 2021 (Sourced DNRME)
- Suburb or Locality
- Waterway or Waterbody

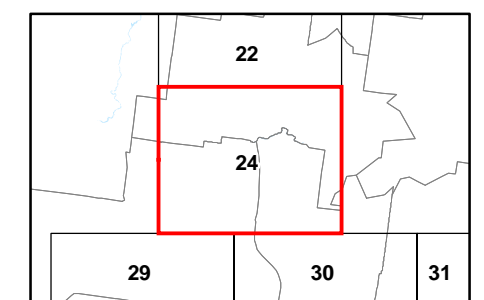

Mining and extractive resources – KRA layers dated 3 July 2017. All other data was created by Mackay Regional Council. This data is to be used as a guide only for planning purposes.

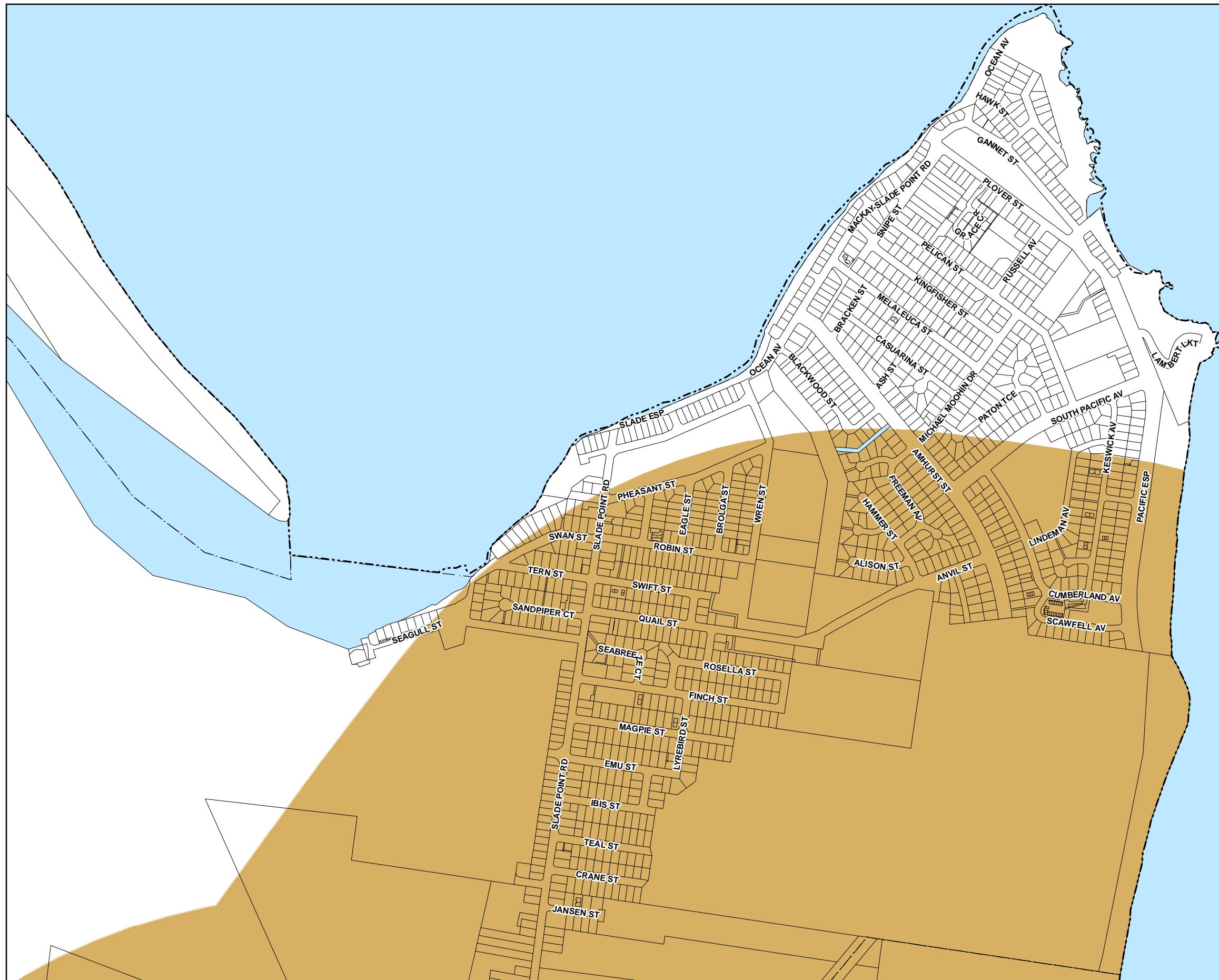
While every care is taken to ensure the accuracy of this product Mackay Regional Council makes no representations or warranties about the accuracy, reliability, completeness or suitability for any particular purpose and disclaims all responsibility and all liability (including without limitation, liability in negligence) or all expenses, losses, damages (including indirect or consequential damage) and costs you may incur as a result of this product being inaccurate or incomplete in any way or for any reason.

Effective from 26 April 2022

© Copyright Mackay Regional Council 2018
Geocentric Datum of Australia 2020 (GDA2020)

Approx Scale @ A3 1:10000





Natural Resources and Development Constraints

Key Resource Areas

- KRA - Resource/processing Area
- KRA - Separation area
- KRA Transport route separation area
- KRA - Transport route

High Impact Activity Areas

- High Impact Activity
- High Impact Activity Buffer

Non- KRA Quarries

- Non-KRA Quarry
- Non-KRA Quarry Buffer

- Mining Tenements (Information only, no provisions in the overlay code)

Cadastre

- Local Government Boundary
- Cadastre - September 2021 (Sourced DNRME)
- Suburb or Locality
- Waterway or Waterbody

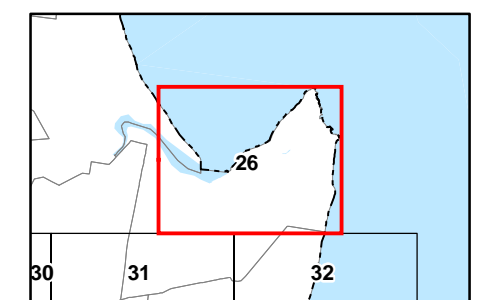
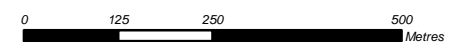
Mining and extractive resources – KRA layers dated 3 July 2017. All other data was created by Mackay Regional Council. This data is to be used as a guide only for planning purposes.

While every care is taken to ensure the accuracy of this product Mackay Regional Council makes no representations or warranties about the accuracy, reliability, completeness or suitability for any particular purpose and disclaims all responsibility and all liability (including without limitation, liability in negligence) or all expenses, losses, damages (including indirect or consequential damage) and costs you may incur as a result of this product being inaccurate or incomplete in any way or for any reason.

Effective from 26 April 2022

© Copyright Mackay Regional Council 2018
Geocentric Datum of Australia 2020 (GDA2020)





Approx Scale @ A3 1:10000







Natural Resources and Development Constraints



Key Resource Areas


-  KRA - Resource/processing Area
-  KRA - Separation area
-  KRA Transport route separation area
-  KRA - Transport route

High Impact Activity Areas





-  High Impact Activity
-  High Impact Activity Buffer

Non- KRA Quarries

-  Non-KRA Quarry
-  Non-KRA Quarry Buffer

-  Mining Tenements (Information only, no provisions in the overlay code)

Cadastre

-  Local Government Boundary
-  Cadastre - September 2021 (Sourced DNRME)
-  Suburb or Locality
-  Waterway or Waterbody

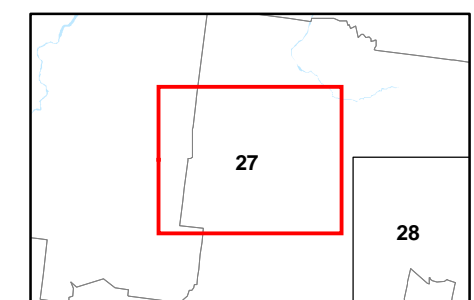
Mining and extractive resources – KRA layers dated 3 July 2017. All other data was created by Mackay Regional Council. This data is to be used as a guide only for planning purposes.

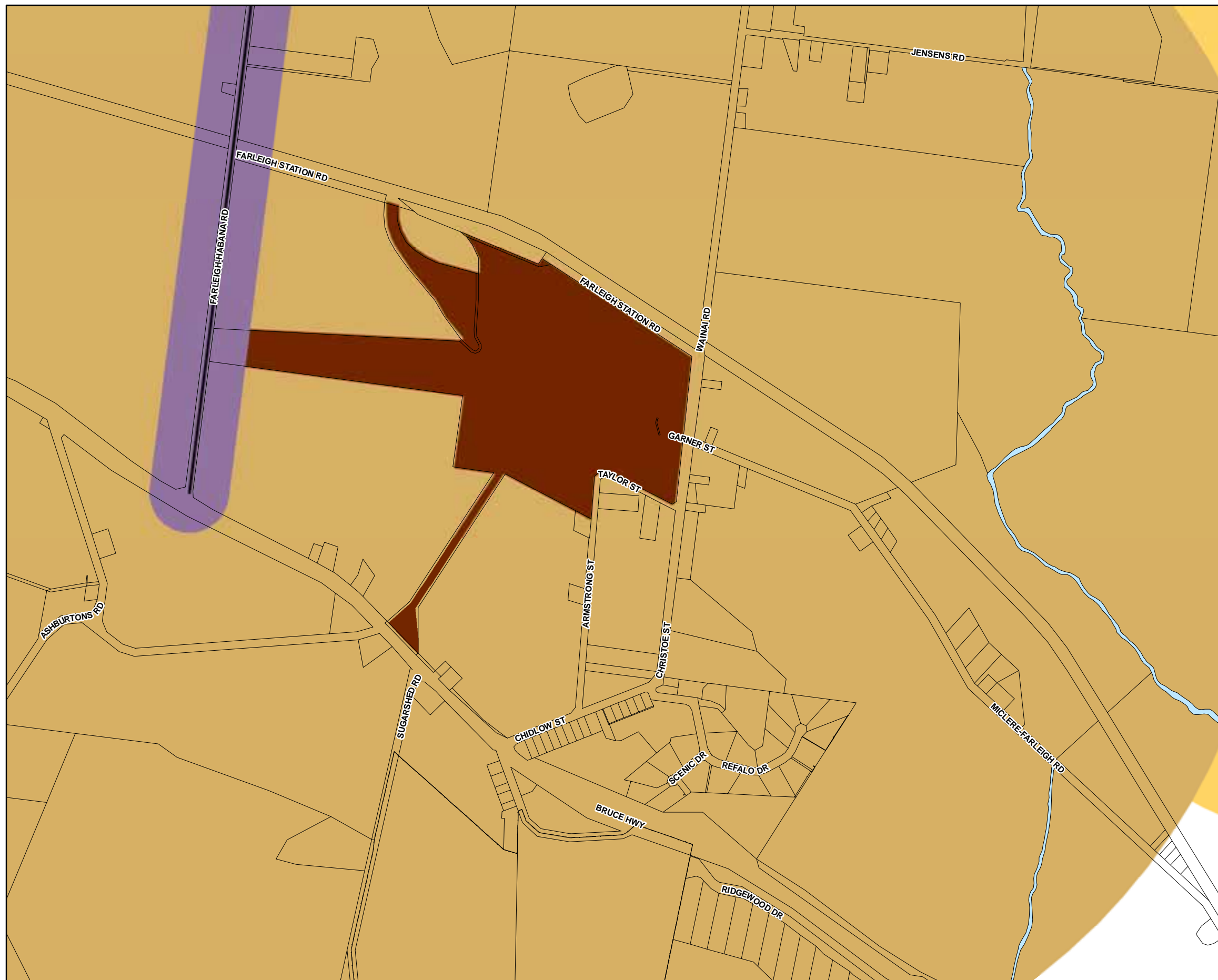
While every care is taken to ensure the accuracy of this product Mackay Regional Council makes no representations or warranties about the accuracy, reliability, completeness or suitability for any particular purpose and disclaims all responsibility and all liability (including without limitation, liability in negligence) or all expenses, losses, damages (including indirect or consequential damage) and costs you may incur as a result of this product being inaccurate or incomplete in any way or for any reason.

Effective from 26 April 2022

© Copyright Mackay Regional Council 2018
Geocentric Datum of Australia 2020 (GDA2020)

Approx Scale @ A3 1:10000





Natural Resources and Development Constraints

Key Resource Areas

- KRA - Resource/processing Area
- KRA - Separation area
- KRA Transport route separation area
- KRA - Transport route

High Impact Activity Areas

- High Impact Activity
- High Impact Activity Buffer

Non- KRA Quarries

- Non-KRA Quarry
- Non-KRA Quarry Buffer

- Mining Tenements (Information only, no provisions in the overlay code)

Cadastre

- Local Government Boundary
- Cadastre - September 2021 (Sourced DNRME)
- Suburb or Locality
- Waterway or Waterbody

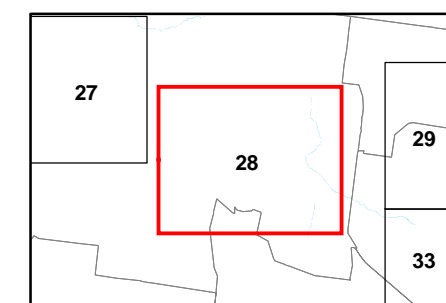
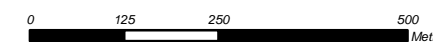
Mining and extractive resources – KRA layers dated 3 July 2017. All other data was created by Mackay Regional Council. This data is to be used as a guide only for planning purposes.

While every care is taken to ensure the accuracy of this product Mackay Regional Council makes no representations or warranties about the accuracy, reliability, completeness or suitability for any particular purpose and disclaims all responsibility and all liability (including without limitation, liability in negligence) or all expenses, losses, damages (including indirect or consequential damage) and costs you may incur as a result of this product being inaccurate or incomplete in any way or for any reason.

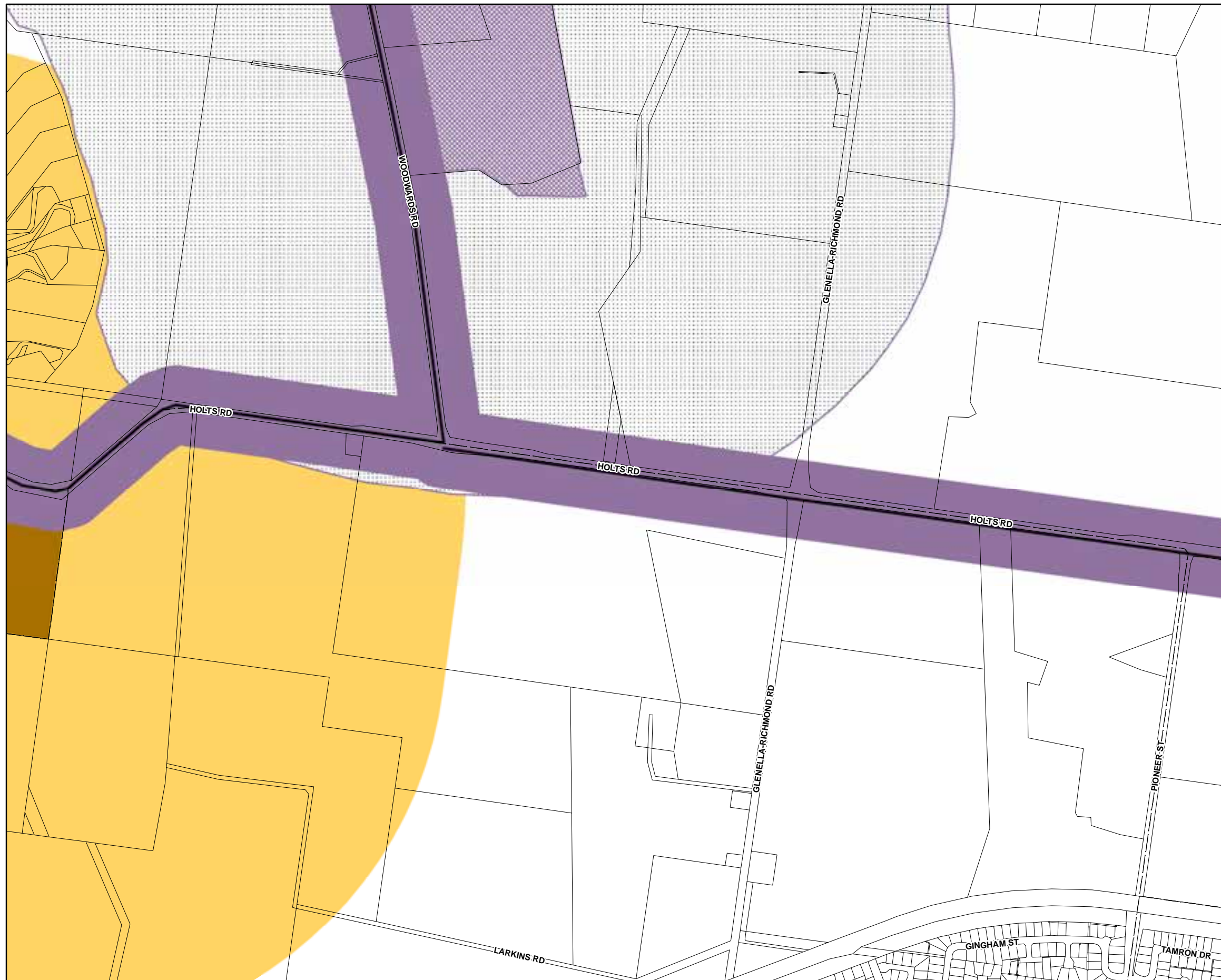
Effective from 26 April 2022

© Copyright Mackay Regional Council 2018
Geocentric Datum of Australia 2020 (GDA2020)

Approx Scale @ A3 1:10000



Extractive Resources and High Impact Activities Overlay Map - EH - 28



Natural Resources and Development Constraints

Key Resource Areas

- KRA - Resource/processing Area
- KRA - Separation area
- KRA Transport route separation area
- KRA - Transport route

High Impact Activity Areas

- High Impact Activity
- High Impact Activity Buffer

Non- KRA Quarries

- Non-KRA Quarry
- Non-KRA Quarry Buffer

- Mining Tenements (Information only, no provisions in the overlay code)

Cadastre

- Local Government Boundary
- Cadastre - September 2021 (Sourced DNRME)
- Suburb or Locality
- Waterway or Waterbody

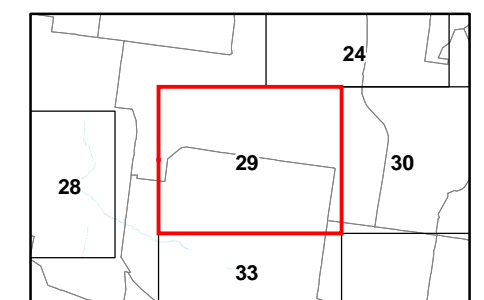

Mining and extractive resources – KRA layers dated 3 July 2017. All other data was created by Mackay Regional Council. This data is to be used as a guide only for planning purposes.

While every care is taken to ensure the accuracy of this product Mackay Regional Council makes no representations or warranties about the accuracy, reliability, completeness or suitability for any particular purpose and disclaims all responsibility and all liability (including without limitation, liability in negligence) or all expenses, losses, damages (including indirect or consequential damage) and costs you may incur as a result of this product being inaccurate or incomplete in any way or for any reason.

Effective from 26 April 2022

© Copyright Mackay Regional Council 2018
Geocentric Datum of Australia 2020 (GDA2020)

Approx Scale @ A3 1:10000





Natural Resources and Development Constraints

Key Resource Areas

- KRA - Resource/processing Area
- KRA - Separation area
- KRA Transport route separation area
- KRA - Transport route

High Impact Activity Areas

- High Impact Activity
- High Impact Activity Buffer

Non- KRA Quarries

- Non-KRA Quarry
- Non-KRA Quarry Buffer

- Mining Tenements (Information only, no provisions in the overlay code)

Cadastre

- Local Government Boundary
- Cadastre - September 2021 (Sourced DNRME)
- Suburb or Locality
- Waterway or Waterbody

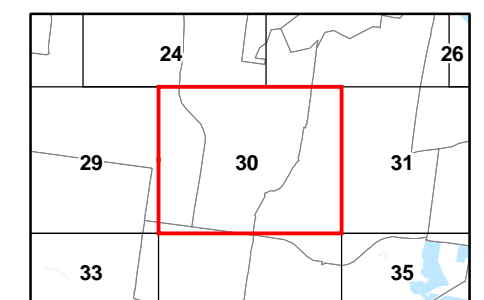

Mining and extractive resources – KRA layers dated 3 July 2017. All other data was created by Mackay Regional Council. This data is to be used as a guide only for planning purposes.

While every care is taken to ensure the accuracy of this product Mackay Regional Council makes no representations or warranties about the accuracy, reliability, completeness or suitability for any particular purpose and disclaims all responsibility and all liability (including without limitation, liability in negligence) or all expenses, losses, damages (including indirect or consequential damage) and costs you may incur as a result of this product being inaccurate or incomplete in any way or for any reason.

Effective from 26 April 2022

© Copyright Mackay Regional Council 2018
Geocentric Datum of Australia 2020 (GDA2020)

Approx Scale @ A3 1:10000



Extractive Resources and High Impact Activities Overlay Map - EH - 30



Natural Resources and Development Constraints

Key Resource Areas

- KRA - Resource/processing Area
- KRA - Separation area
- KRA Transport route separation area
- KRA - Transport route

High Impact Activity Areas

- High Impact Activity
- High Impact Activity Buffer

Non- KRA Quarries

- Non-KRA Quarry
- Non-KRA Quarry Buffer

- Mining Tenements (Information only, no provisions in the overlay code)

Cadastre

- Local Government Boundary
- Cadastre - September 2021 (Sourced DNRME)
- Suburb or Locality
- Waterway or Waterbody

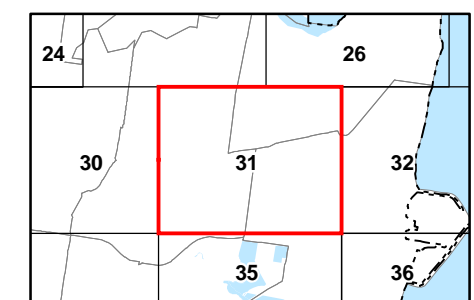

Mining and extractive resources – KRA layers dated 3 July 2017. All other data was created by Mackay Regional Council. This data is to be used as a guide only for planning purposes.

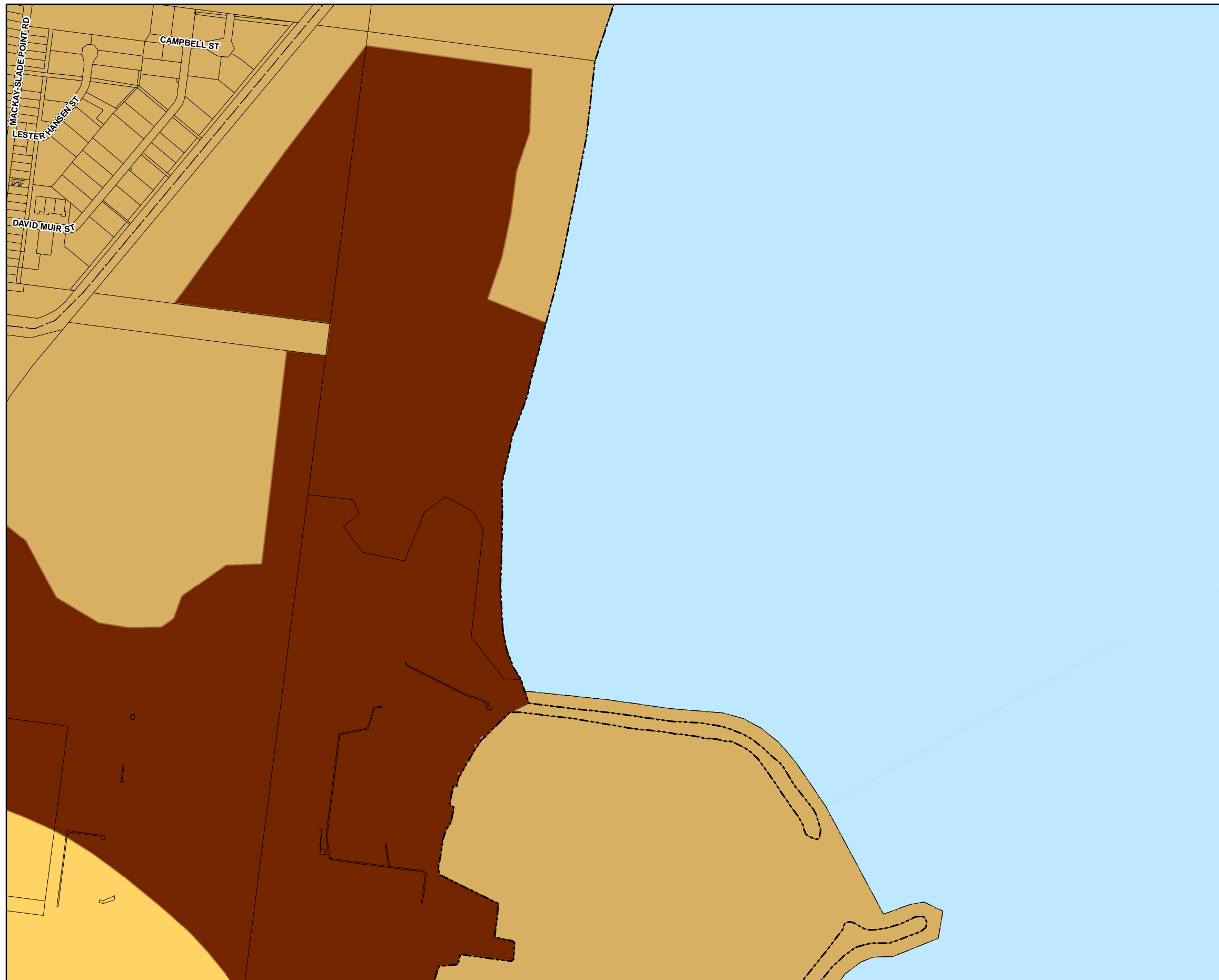
While every care is taken to ensure the accuracy of this product Mackay Regional Council makes no representations or warranties about the accuracy, reliability, completeness or suitability for any particular purpose and disclaims all responsibility and all liability (including without limitation, liability in negligence) or all expenses, losses, damages (including indirect or consequential damage) and costs you may incur as a result of this product being inaccurate or incomplete in any way or for any reason.

Effective from 26 April 2022

© Copyright Mackay Regional Council 2018
Geocentric Datum of Australia 2020 (GDA2020)





Approx Scale @ A3 1:10000







Natural Resources and Development Constraints



Key Resource Areas


-  KRA - Resource/processing Area
-  KRA - Separation area
-  KRA Transport route separation area
-  KRA - Transport route

High Impact Activity Areas





-  High Impact Activity
-  High Impact Activity Buffer

Non- KRA Quarries

-  Non-KRA Quarry
-  Non-KRA Quarry Buffer

-  Mining Tenements (Information only, no provisions in the overlay code)

Cadastre

-  Local Government Boundary
-  Cadastre - September 2021 (Sourced DNRME)
-  Suburb or Locality
-  Waterway or Waterbody

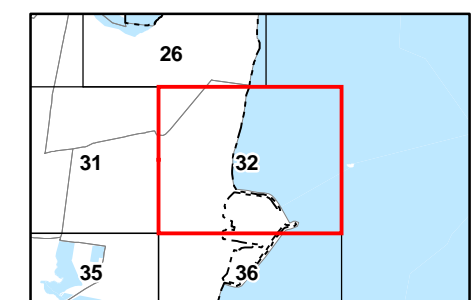
Mining and extractive resources – KRA layers dated 3 July 2017. All other data was created by Mackay Regional Council. This data is to be used as a guide only for planning purposes.

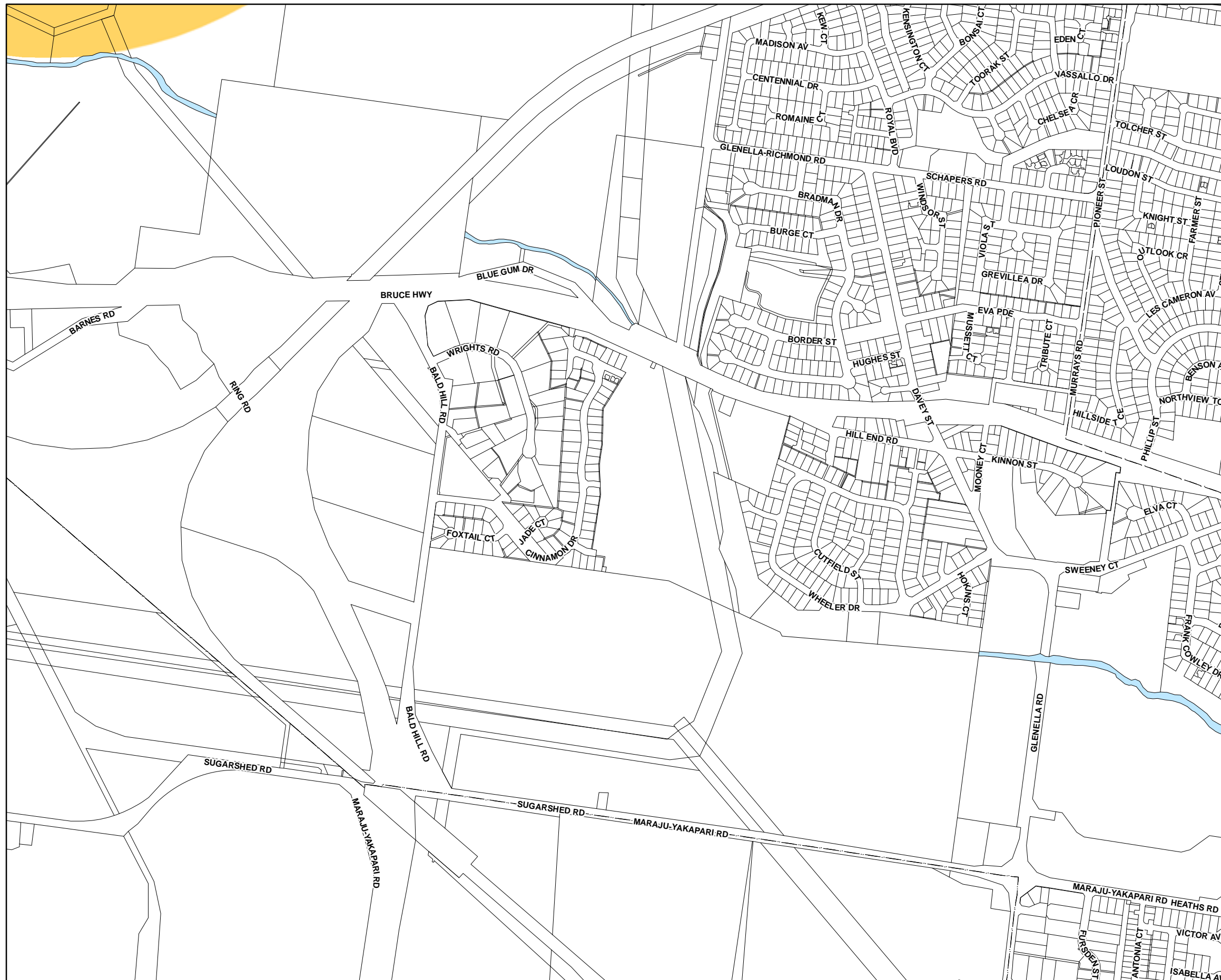
While every care is taken to ensure the accuracy of this product Mackay Regional Council makes no representations or warranties about the accuracy, reliability, completeness or suitability for any particular purpose and disclaims all responsibility and all liability (including without limitation, liability in negligence) or all expenses, losses, damages (including indirect or consequential damage) and costs you may incur as a result of this product being inaccurate or complete in any way or for any reason.

Effective from 26 April 2022

© Copyright Mackay Regional Council 2018
Geocentric Datum of Australia 2020 (GDA2020)

Approx Scale @ A3 1:10000





Natural Resources and Development Constraints

Key Resource Areas

- KRA - Resource/processing Area
- KRA - Separation area
- KRA Transport route separation area
- KRA - Transport route

High Impact Activity Areas

- High Impact Activity
- High Impact Activity Buffer

Non- KRA Quarries

- Non-KRA Quarry
- Non-KRA Quarry Buffer

- Mining Tenements (Information only, no provisions in the overlay code)

Cadastre

- Local Government Boundary
- Cadastre - September 2021 (Sourced DNRME)
- Suburb or Locality
- Waterway or Waterbody

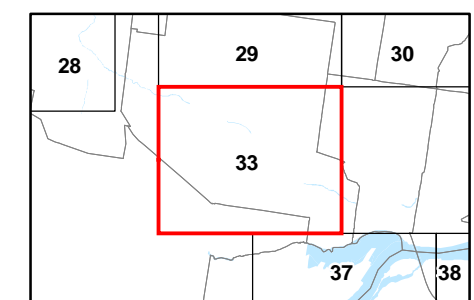
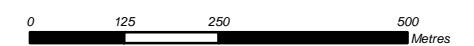
Mining and extractive resources – KRA layers dated 3 July 2017. All other data was created by Mackay Regional Council. This data is to be used as a guide only for planning purposes.

While every care is taken to ensure the accuracy of this product Mackay Regional Council makes no representations or warranties about the accuracy, reliability, completeness or suitability for any particular purpose and disclaims all responsibility and all liability (including without limitation, liability in negligence) or all expenses, losses, damages (including indirect or consequential damage) and costs you may incur as a result of this product being inaccurate or incomplete in any way or for any reason.

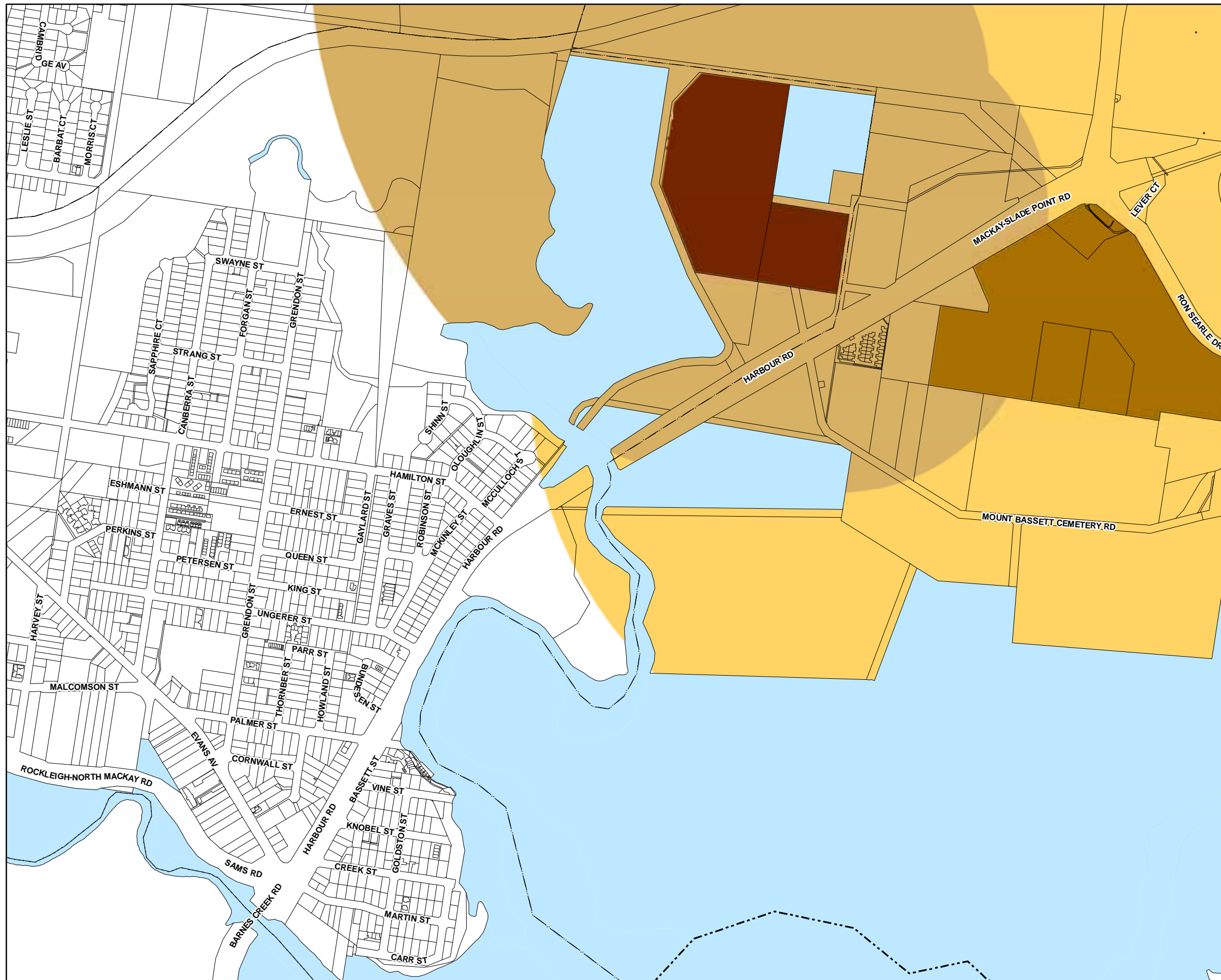
Effective from 26 April 2022

© Copyright Mackay Regional Council 2018
Geocentric Datum of Australia 2020 (GDA2020)

Approx Scale @ A3 1:10000



Extractive Resources and High Impact Activities Overlay Map - EH - 33



Natural Resources and Development Constraints

Key Resource Areas

- KRA - Resource/processing Area
- KRA - Separation area
- KRA Transport route separation area
- KRA - Transport route

High Impact Activity Areas

- High Impact Activity
- High Impact Activity Buffer

Non- KRA Quarries

- Non-KRA Quarry
- Non-KRA Quarry Buffer

- Mining Tenements (Information only, no provisions in the overlay code)

Cadastre

- Local Government Boundary
- Cadastre - September 2021 (Sourced DNRME)
- Suburb or Locality
- Waterway or Waterbody

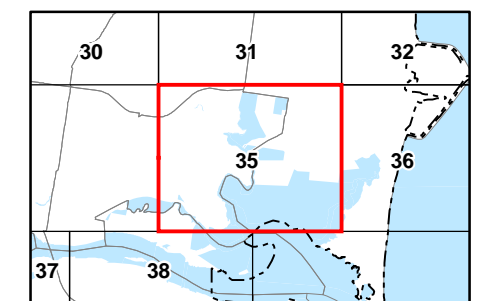

Mining and extractive resources – KRA layers dated 3 July 2017. All other data was created by Mackay Regional Council. This data is to be used as a guide only for planning purposes.

While every care is taken to ensure the accuracy of this product Mackay Regional Council makes no representations or warranties about the accuracy, reliability, completeness or suitability for any particular purpose and disclaims all responsibility and all liability (including without limitation, liability in negligence) or all expenses, losses, damages (including indirect or consequential damage) and costs you may incur as a result of this product being inaccurate or incomplete in any way or for any reason.

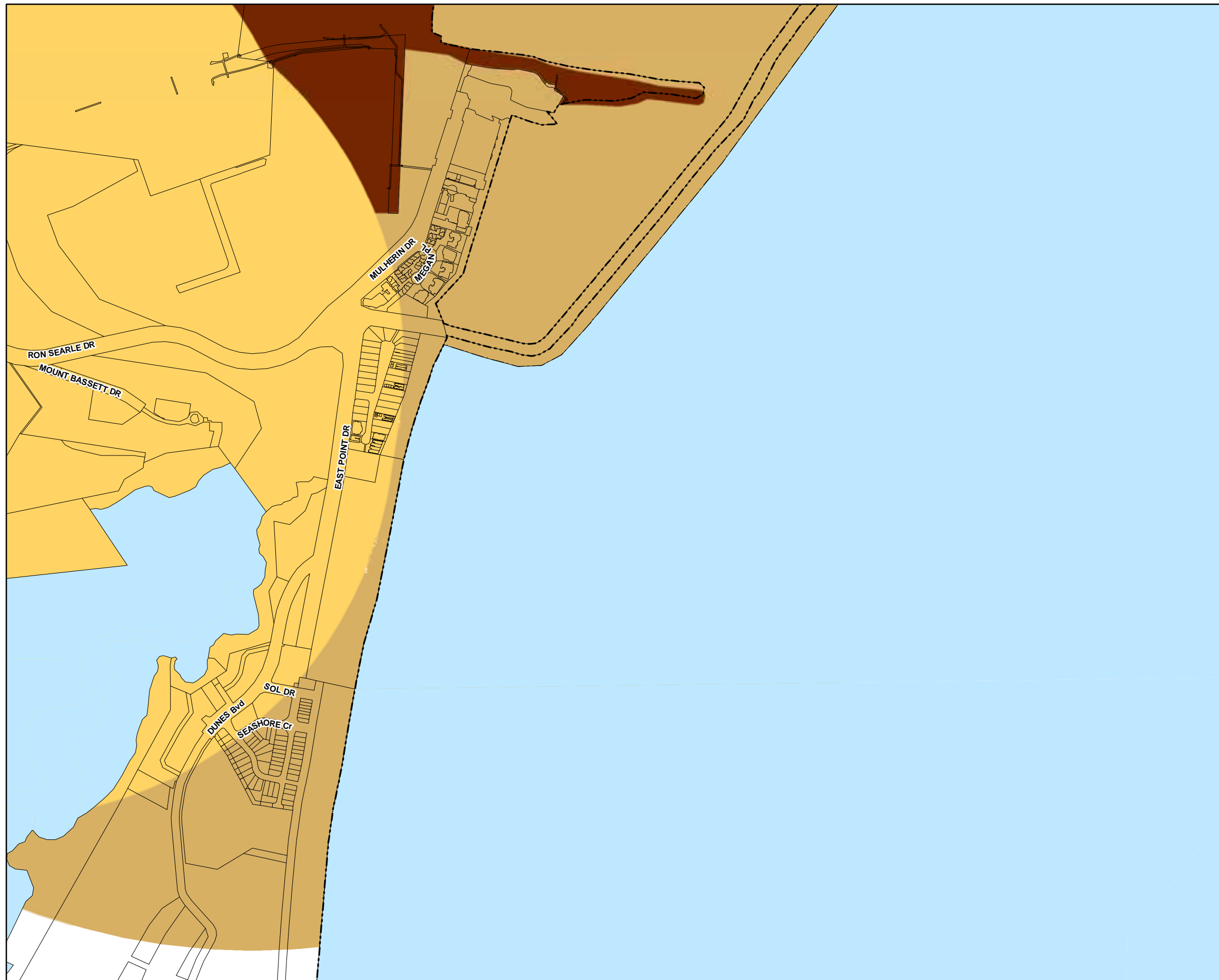
Effective from 26 April 2022

© Copyright Mackay Regional Council 2018
Geocentric Datum of Australia 2020 (GDA2020)

Approx Scale @ A3 1:10000







Extractive Resources and High Impact Activities Overlay Map - EH - 35





Natural Resources and Development Constraints



Key Resource Areas


-  KRA - Resource/processing Area
-  KRA - Separation area
-  KRA Transport route separation area
-  KRA - Transport route

High Impact Activity Areas





-  High Impact Activity
-  High Impact Activity Buffer

Non- KRA Quarries

-  Non-KRA Quarry
-  Non-KRA Quarry Buffer

-  Mining Tenements (Information only, no provisions in the overlay code)

Cadastre

-  Local Government Boundary
-  Cadastre - September 2021 (Sourced DNRME)
-  Suburb or Locality
-  Waterway or Waterbody

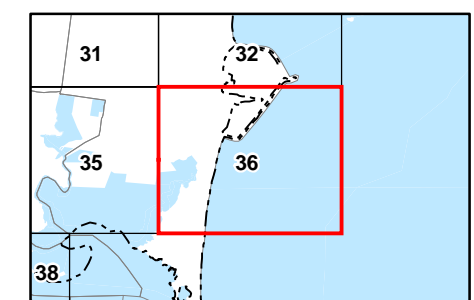

Mining and extractive resources – KRA layers dated 3 July 2017. All other data was created by Mackay Regional Council. This data is to be used as a guide only for planning purposes.

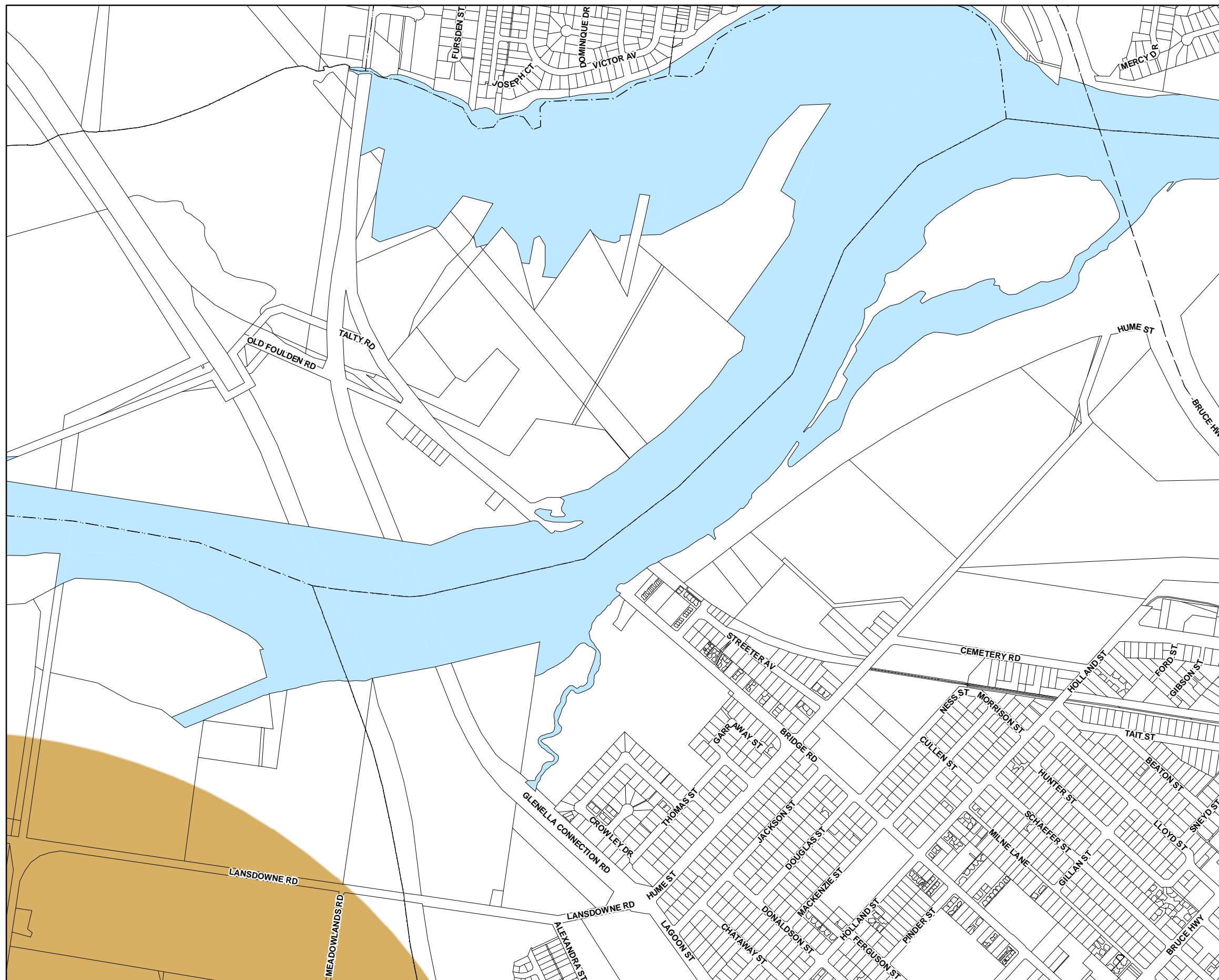
While every care is taken to ensure the accuracy of this product Mackay Regional Council makes no representations or warranties about the accuracy, reliability, completeness or suitability for any particular purpose and disclaims all responsibility and all liability (including without limitation, liability in negligence) or all expenses, losses, damages (including indirect or consequential damage) and costs you may incur as a result of this product being inaccurate or complete in any way or for any reason.

Effective from 26 April 2022

© Copyright Mackay Regional Council 2018
Geocentric Datum of Australia 2020 (GDA2020)

Approx Scale @ A3 1:10000





Natural Resources and Development Constraints

Key Resource Areas

- KRA - Resource/processing Area
- KRA - Separation area
- KRA Transport route separation area
- KRA - Transport route

High Impact Activity Areas

- High Impact Activity
- High Impact Activity Buffer

Non- KRA Quarries

- Non-KRA Quarry
- Non-KRA Quarry Buffer

- Mining Tenements (Information only, no provisions in the overlay code)

Cadastre

- Local Government Boundary
- Cadastre - September 2021 (Sourced DNRME)
- Suburb or Locality
- Waterway or Waterbody

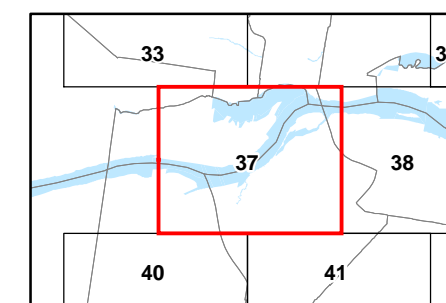
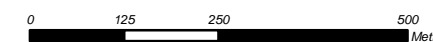
Mining and extractive resources – KRA layers dated 3 July 2017. All other data was created by Mackay Regional Council. This data is to be used as a guide only for planning purposes.

While every care is taken to ensure the accuracy of this product Mackay Regional Council makes no representations or warranties about the accuracy, reliability, completeness or suitability for any particular purpose and disclaims all responsibility and all liability (including without limitation, liability in negligence) or all expenses, losses, damages (including indirect or consequential damage) and costs you may incur as a result of this product being inaccurate or incomplete in any way or for any reason.

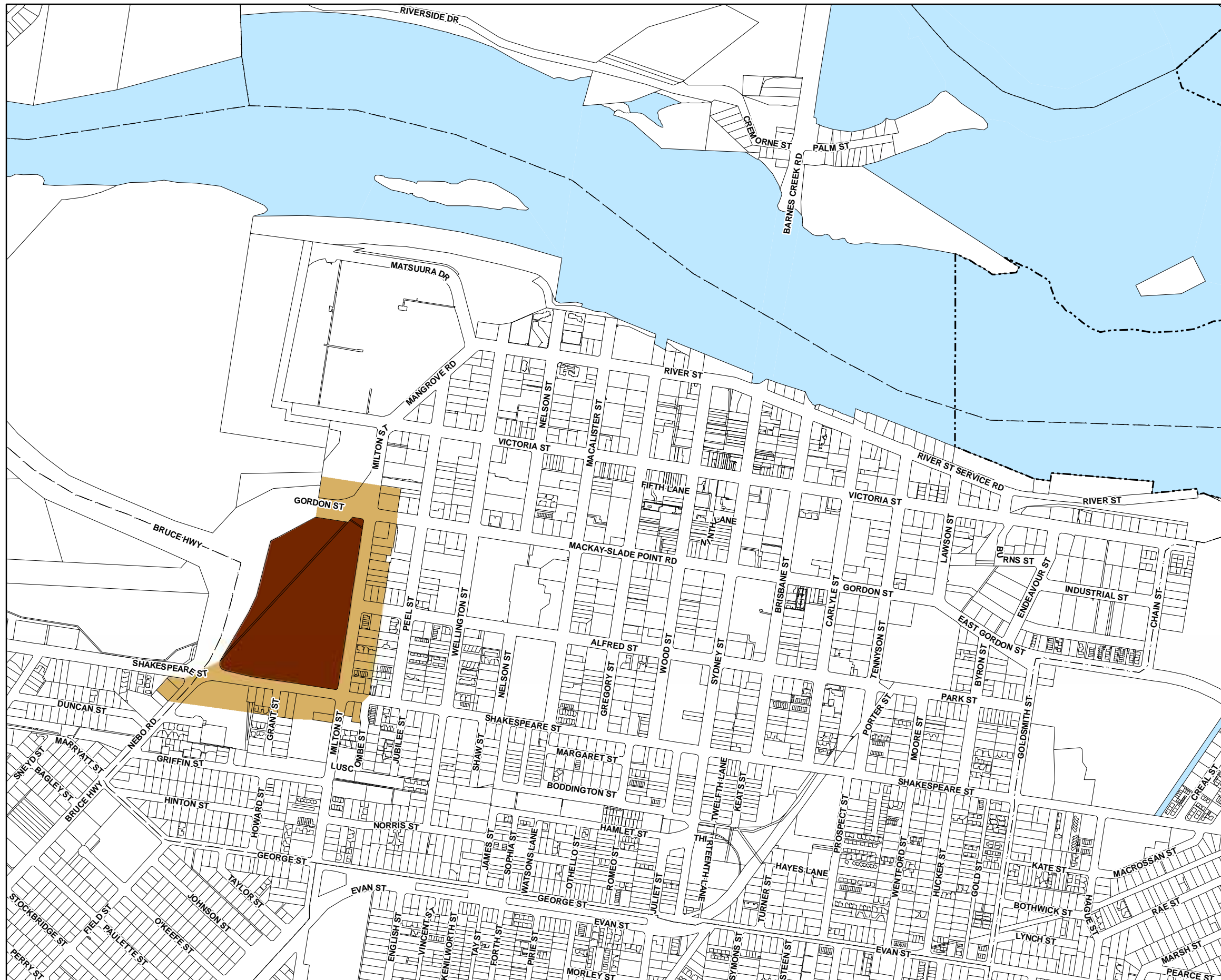
Effective from 26 April 2022

© Copyright Mackay Regional Council 2018
Geocentric Datum of Australia 2020 (GDA2020)

Approx Scale @ A3 1:10000



Extractive Resources and High Impact Activities Overlay Map - EH - 37



Natural Resources and Development Constraints

Key Resource Areas

- KRA - Resource/processing Area
- KRA - Separation area
- KRA Transport route separation area
- KRA - Transport route

High Impact Activity Areas

- High Impact Activity
- High Impact Activity Buffer

Non- KRA Quarries

- Non-KRA Quarry
- Non-KRA Quarry Buffer

- Mining Tenements (Information only, no provisions in the overlay code)

Cadastre

- Local Government Boundary
- Cadastre - September 2021 (Sourced DNRME)
- Suburb or Locality
- Waterway or Waterbody

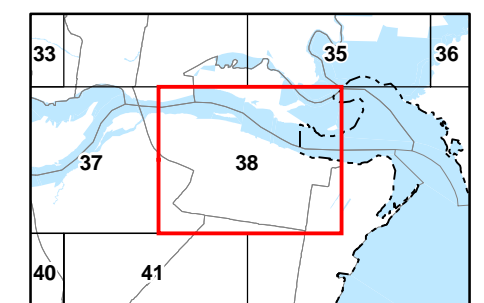
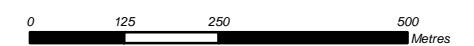
Mining and extractive resources – KRA layers dated 3 July 2017. All other data was created by Mackay Regional Council. This data is to be used as a guide only for planning purposes.

While every care is taken to ensure the accuracy of this product Mackay Regional Council makes no representations or warranties about the accuracy, reliability, completeness or suitability for any particular purpose and disclaims all responsibility and all liability (including without limitation, liability in negligence) or all expenses, losses, damages (including indirect or consequential damage) and costs you may incur as a result of this product being inaccurate or incomplete in any way or for any reason.

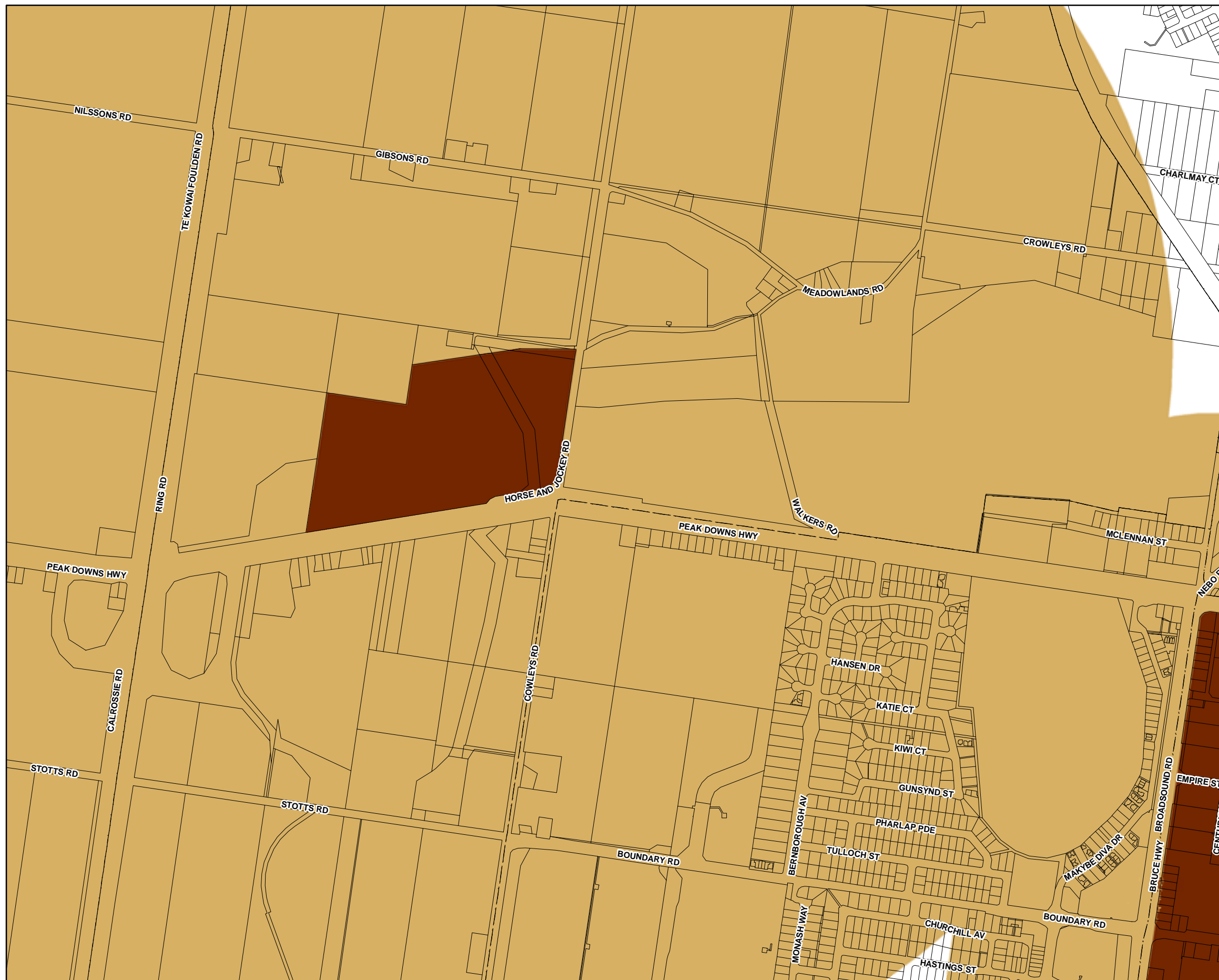
Effective from 26 April 2022

© Copyright Mackay Regional Council 2018
Geocentric Datum of Australia 2020 (GDA2020)

Approx Scale @ A3 1:10000



Extractive Resources and High Impact Activities Overlay Map - EH - 38



Natural Resources and Development Constraints

Key Resource Areas

- KRA - Resource/processing Area
- KRA - Separation area
- KRA Transport route separation area
- KRA - Transport route

High Impact Activity Areas

- High Impact Activity
- High Impact Activity Buffer

Non- KRA Quarries

- Non-KRA Quarry
- Non-KRA Quarry Buffer

- Mining Tenements (Information only, no provisions in the overlay code)

Cadastre

- Local Government Boundary
- Cadastre - September 2021 (Sourced DNRME)
- Suburb or Locality
- Waterway or Waterbody

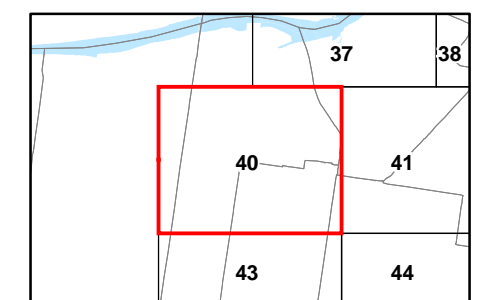

Mining and extractive resources – KRA layers dated 3 July 2017. All other data was created by Mackay Regional Council. This data is to be used as a guide only for planning purposes.

While every care is taken to ensure the accuracy of this product Mackay Regional Council makes no representations or warranties about the accuracy, reliability, completeness or suitability for any particular purpose and disclaims all responsibility and all liability (including without limitation, liability in negligence) or all expenses, losses, damages (including indirect or consequential damage) and costs you may incur as a result of this product being inaccurate or incomplete in any way or for any reason.

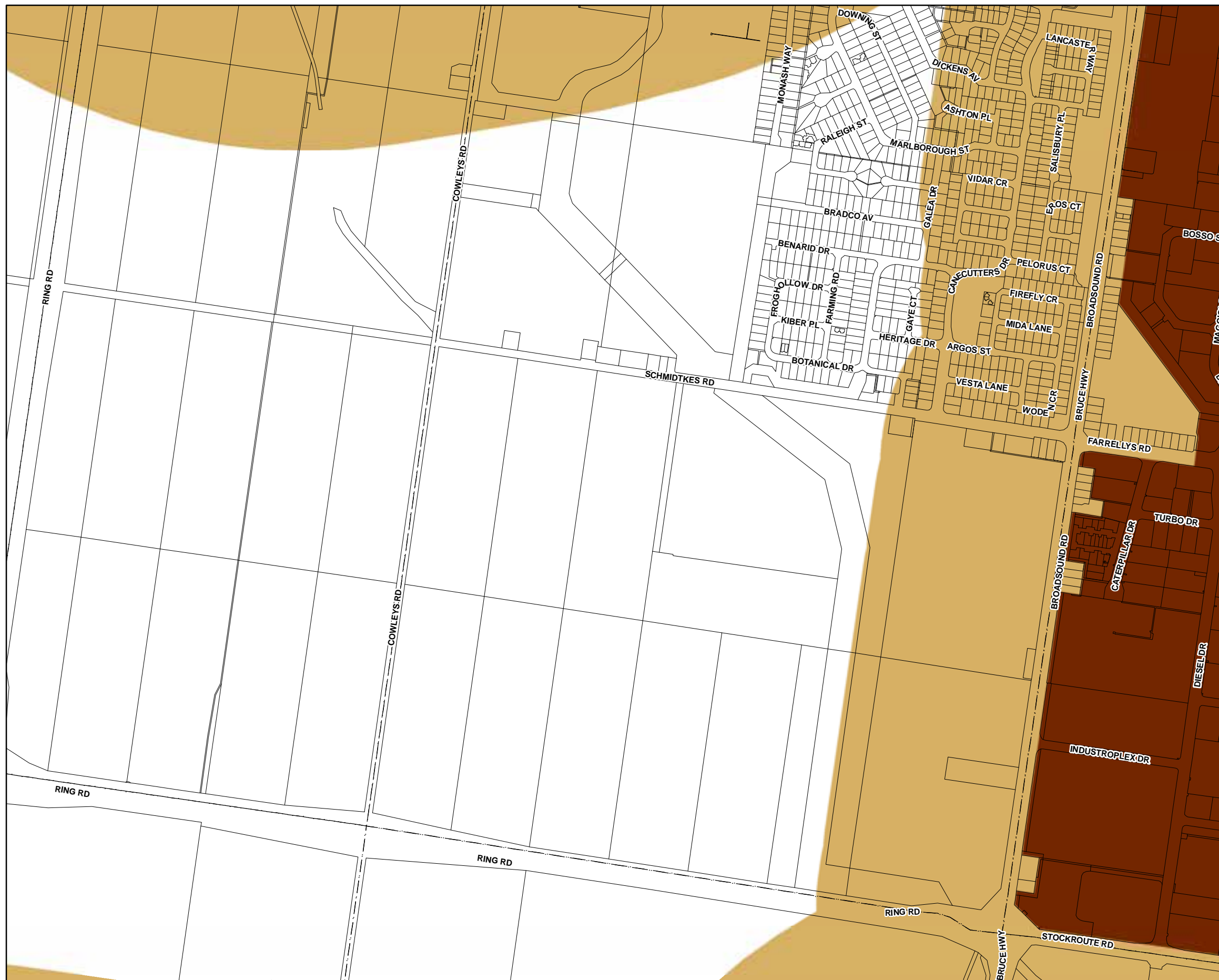
Effective from 26 April 2022

© Copyright Mackay Regional Council 2018
Geocentric Datum of Australia 2020 (GDA2020)

Approx Scale @ A3 1:10000



Extractive Resources and High Impact Activities Overlay Map - EH - 40



Natural Resources and Development Constraints

Key Resource Areas

- KRA - Resource/processing Area
- KRA - Separation area
- KRA Transport route separation area
- KRA - Transport route

High Impact Activity Areas

- High Impact Activity
- High Impact Activity Buffer

Non- KRA Quarries

- Non-KRA Quarry
- Non-KRA Quarry Buffer

- Mining Tenements (Information only, no provisions in the overlay code)

Cadastre

- Local Government Boundary
- Cadastre - September 2021 (Sourced DNRME)
- Suburb or Locality
- Waterway or Waterbody

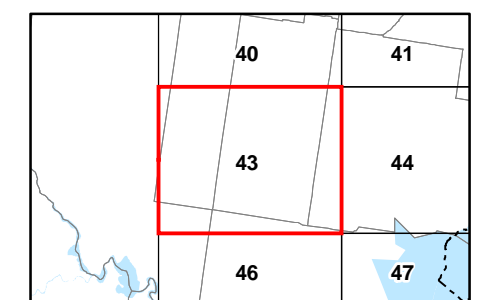

Mining and extractive resources – KRA layers dated 3 July 2017. All other data was created by Mackay Regional Council. This data is to be used as a guide only for planning purposes.

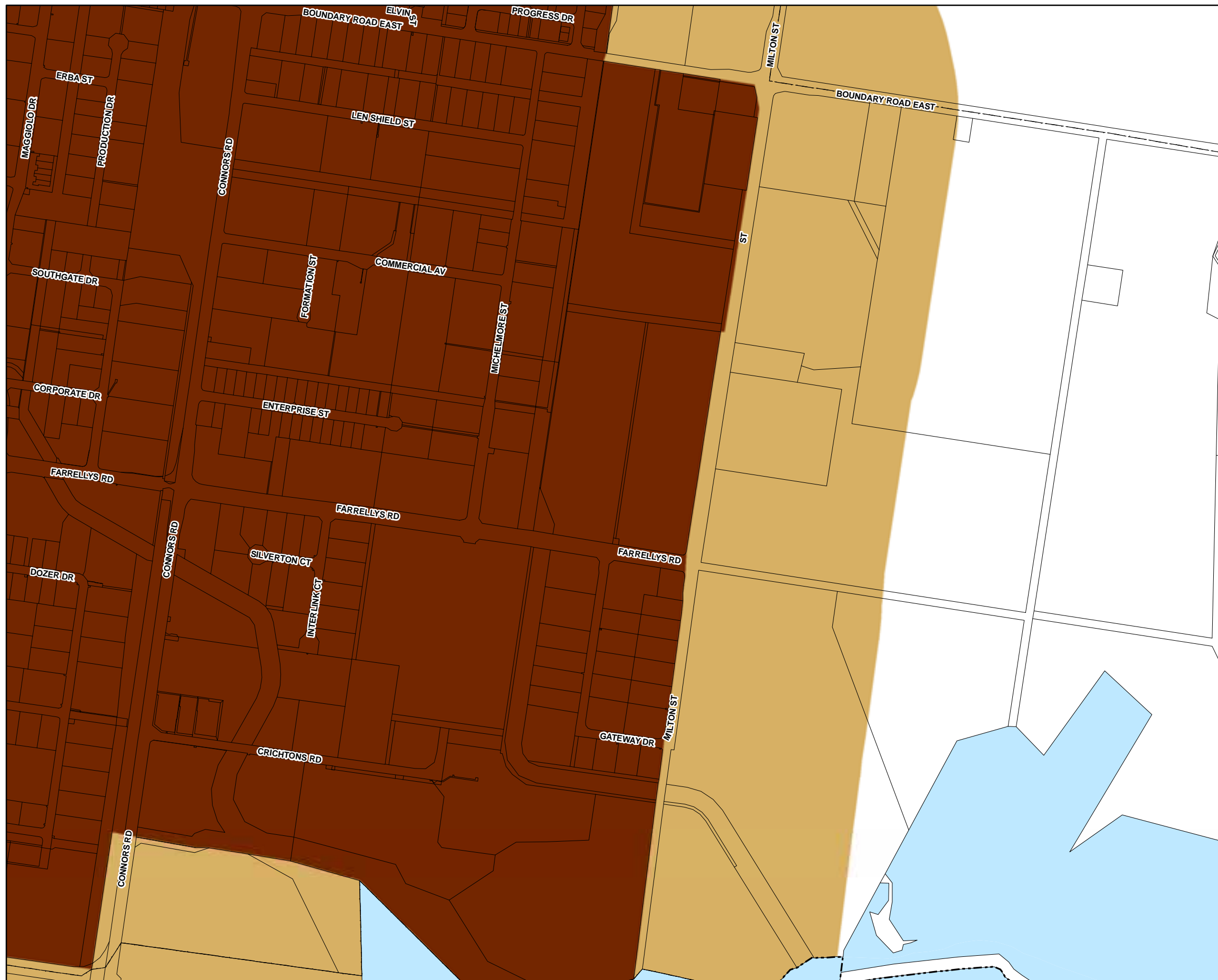
While every care is taken to ensure the accuracy of this product Mackay Regional Council makes no representations or warranties about the accuracy, reliability, completeness or suitability for any particular purpose and disclaims all responsibility and all liability (including without limitation, liability in negligence) or all expenses, losses, damages (including indirect or consequential damage) and costs you may incur as a result of this product being inaccurate or incomplete in any way or for any reason.

Effective from 26 April 2022

© Copyright Mackay Regional Council 2018
Geocentric Datum of Australia 2020 (GDA2020)





Approx Scale @ A3 1:10000







Natural Resources and Development Constraints



Key Resource Areas


-  KRA - Resource/processing Area
-  KRA - Separation area
-  KRA Transport route separation area
-  KRA - Transport route

High Impact Activity Areas





-  High Impact Activity
-  High Impact Activity Buffer

Non- KRA Quarries

-  Non-KRA Quarry
-  Non-KRA Quarry Buffer

-  Mining Tenements (Information only, no provisions in the overlay code)

Cadastre

-  Local Government Boundary
-  Cadastre - September 2021 (Sourced DNRME)
-  Suburb or Locality
-  Waterway or Waterbody

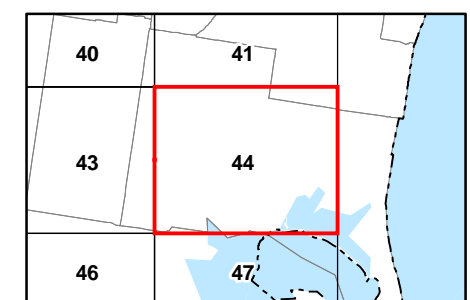

Mining and extractive resources – KRA layers dated 3 July 2017. All other data was created by Mackay Regional Council. This data is to be used as a guide only for planning purposes.

While every care is taken to ensure the accuracy of this product Mackay Regional Council makes no representations or warranties about the accuracy, reliability, completeness or suitability for any particular purpose and disclaims all responsibility and all liability (including without limitation, liability in negligence) or all expenses, losses, damages (including indirect or consequential damage) and costs you may incur as a result of this product being inaccurate or incomplete in any way or for any reason.

Effective from 26 April 2022

© Copyright Mackay Regional Council 2018
Geocentric Datum of Australia 2020 (GDA2020)

Approx Scale @ A3 1:10000





Natural Resources and Development Constraints

Key Resource Areas

- KRA - Resource/processing Area
- KRA - Separation area
- KRA Transport route separation area
- KRA - Transport route

High Impact Activity Areas

- High Impact Activity
- High Impact Activity Buffer

Non- KRA Quarries

- Non-KRA Quarry
- Non-KRA Quarry Buffer

- Mining Tenements (Information only, no provisions in the overlay code)

Cadastrre

- Local Government Boundary
- Cadastre - September 2021 (Sourced DNRME)
- Suburb or Locality
- Waterway or Waterbody

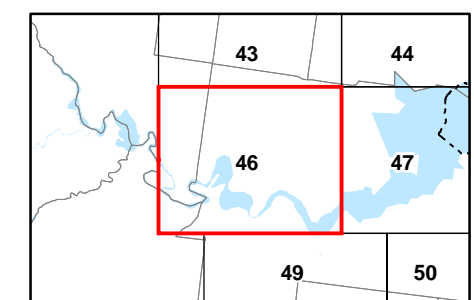

Mining and extractive resources – KRA layers dated 3 July 2017. All other data was created by Mackay Regional Council. This data is to be used as a guide only for planning purposes.

While every care is taken to ensure the accuracy of this product Mackay Regional Council makes no representations or warranties about the accuracy, reliability, completeness or suitability for any particular purpose and disclaims all responsibility and all liability (including without limitation, liability in negligence) or all expenses, losses, damages (including indirect or consequential damage) and costs you may incur as a result of this product being inaccurate or incomplete in any way or for any reason.

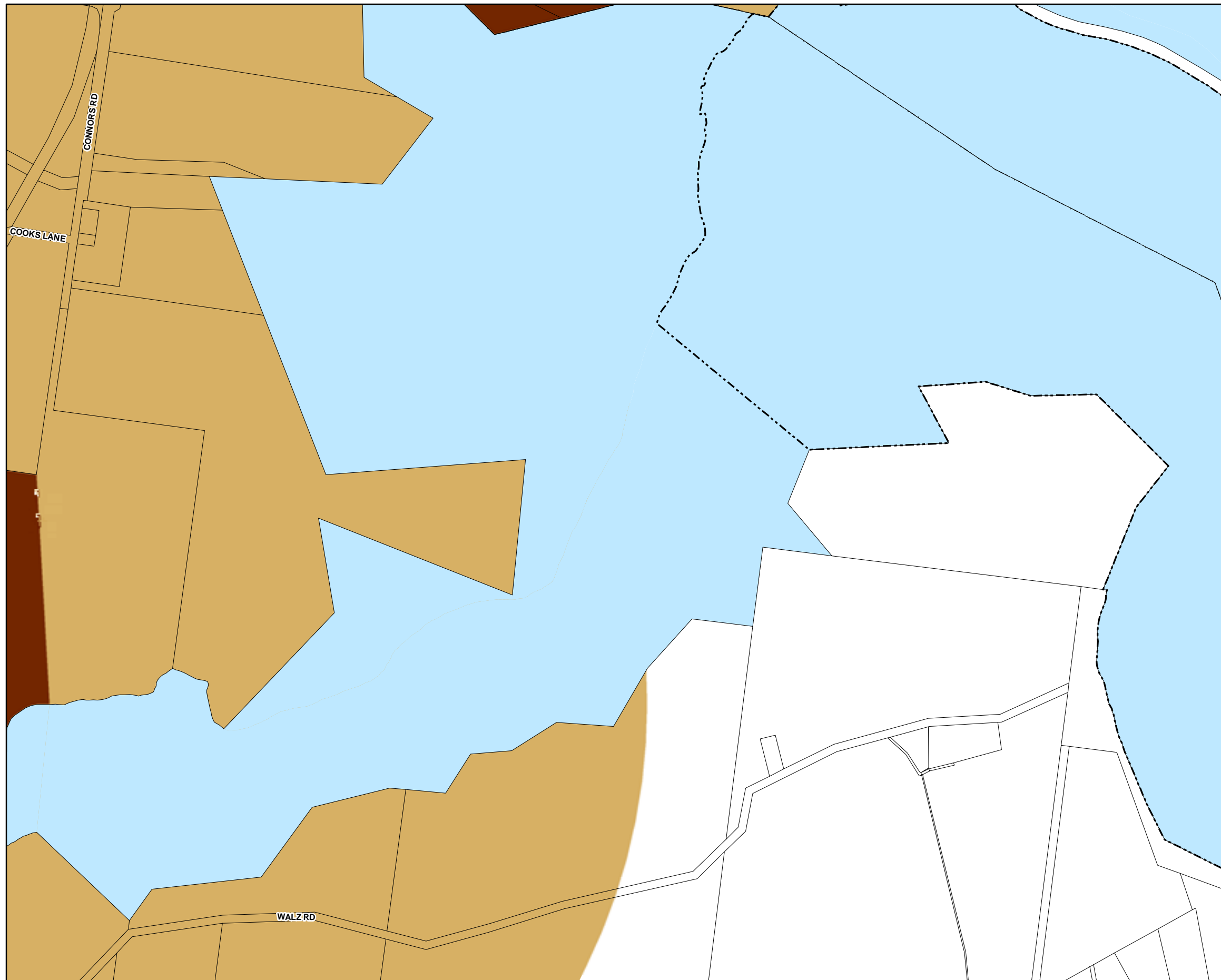
Effective from 26 April 2022

© Copyright Mackay Regional Council 2018
Geocentric Datum of Australia 2020 (GDA2020)

Approx Scale @ A3 1:10000







Extractive Resources and High Impact Activities Overlay Map - EH - 46





Natural Resources and Development Constraints



Key Resource Areas


-  KRA - Resource/processing Area
-  KRA - Separation area
-  KRA Transport route separation area
-  KRA - Transport route

High Impact Activity Areas





-  High Impact Activity
-  High Impact Activity Buffer

Non- KRA Quarries

-  Non-KRA Quarry
-  Non-KRA Quarry Buffer

-  Mining Tenements (Information only, no provisions in the overlay code)

Cadastre

-  Local Government Boundary
-  Cadastre - September 2021 (Sourced DNRME)
-  Suburb or Locality
-  Waterway or Waterbody

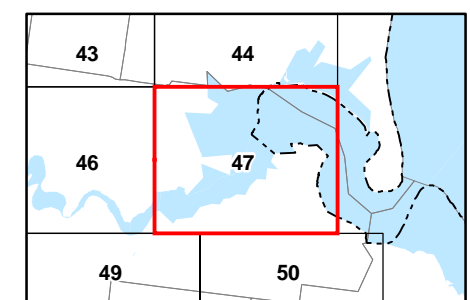
Mining and extractive resources – KRA layers dated 3 July 2017. All other data was created by Mackay Regional Council. This data is to be used as a guide only for planning purposes.

While every care is taken to ensure the accuracy of this product Mackay Regional Council makes no representations or warranties about the accuracy, reliability, completeness or suitability for any particular purpose and disclaims all responsibility and all liability (including without limitation, liability in negligence) or all expenses, losses, damages (including indirect or consequential damage) and costs you may incur as a result of this product being inaccurate or complete in any way or for any reason.

Effective from 26 April 2022

© Copyright Mackay Regional Council 2018
Geocentric Datum of Australia 2020 (GDA2020)

Approx Scale @ A3 1:10000



Extractive Resources and High Impact Activities Overlay Map - EH - 47



Natural Resources and Development Constraints

Key Resource Areas

- KRA - Resource/processing Area
- KRA - Separation area
- KRA Transport route separation area
- KRA - Transport route

High Impact Activity Areas

- High Impact Activity
- High Impact Activity Buffer

Non- KRA Quarries

- Non-KRA Quarry
- Non-KRA Quarry Buffer

- Mining Tenements (Information only, no provisions in the overlay code)

Cadastre

- Local Government Boundary
- Cadastre - September 2021 (Sourced DNRME)
- Suburb or Locality
- Waterway or Waterbody

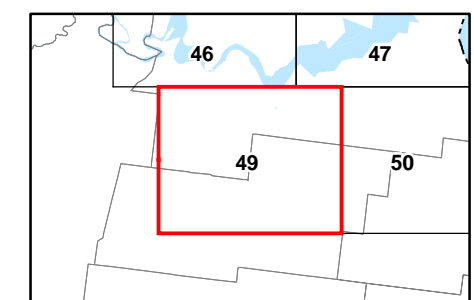

Mining and extractive resources – KRA layers dated 3 July 2017. All other data was created by Mackay Regional Council. This data is to be used as a guide only for planning purposes.

While every care is taken to ensure the accuracy of this product Mackay Regional Council makes no representations or warranties about the accuracy, reliability, completeness or suitability for any particular purpose and disclaims all responsibility and all liability (including without limitation, liability in negligence) or all expenses, losses, damages (including indirect or consequential damage) and costs you may incur as a result of this product being inaccurate or incomplete in any way or for any reason.

Effective from 26 April 2022

© Copyright Mackay Regional Council 2018
Geocentric Datum of Australia 2020 (GDA2020)





Approx Scale @ A3 1:10000







Natural Resources and Development Constraints



Key Resource Areas


-  KRA - Resource/processing Area
-  KRA - Separation area
-  KRA Transport route separation area
-  KRA - Transport route

High Impact Activity Areas





-  High Impact Activity
-  High Impact Activity Buffer

Non- KRA Quarries

-  Non-KRA Quarry
-  Non-KRA Quarry Buffer

-  Mining Tenements (Information only, no provisions in the overlay code)

Cadastre

-  Local Government Boundary
-  Cadastre - September 2021 (Sourced DNRME)
-  Suburb or Locality
-  Waterway or Waterbody

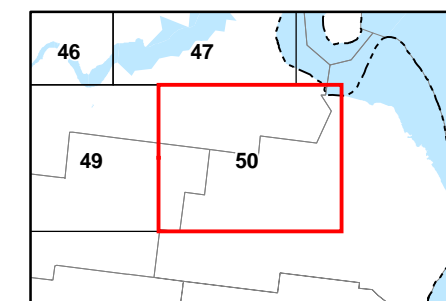
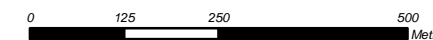
Mining and extractive resources – KRA layers dated 3 July 2017. All other data was created by Mackay Regional Council. This data is to be used as a guide only for planning purposes.

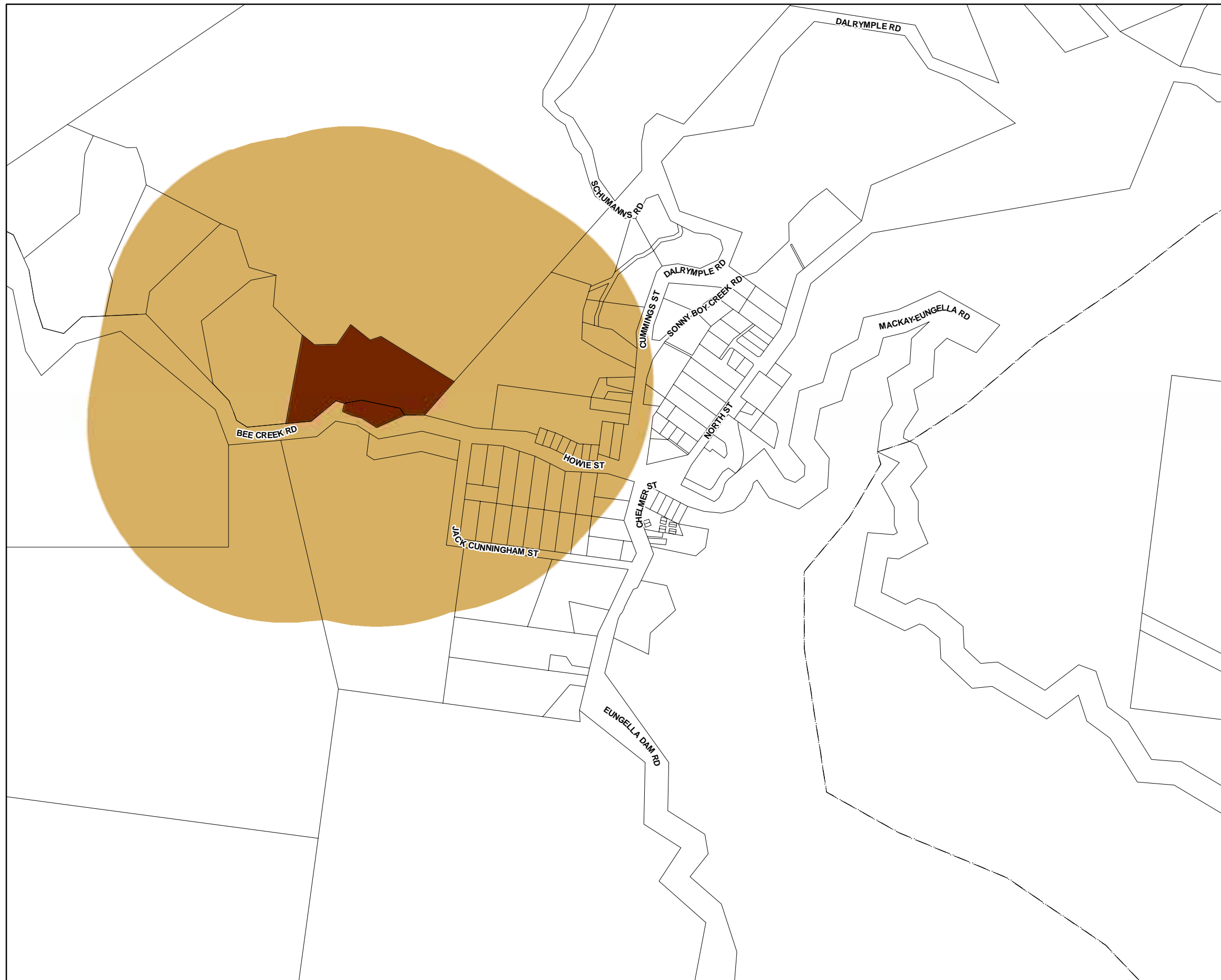
While every care is taken to ensure the accuracy of this product Mackay Regional Council makes no representations or warranties about the accuracy, reliability, completeness or suitability for any particular purpose and disclaims all responsibility and all liability (including without limitation, liability in negligence) or all expenses, losses, damages (including indirect or consequential damage) and costs you may incur as a result of this product being inaccurate or incomplete in any way or for any reason.

Effective from 26 April 2022

© Copyright Mackay Regional Council 2018
Geocentric Datum of Australia 2020 (GDA2020)





Approx Scale @ A3 1:10000







Natural Resources and Development Constraints



Key Resource Areas


-  KRA - Resource/processing Area
-  KRA - Separation area
-  KRA Transport route separation area
-  KRA - Transport route

High Impact Activity Areas





-  High Impact Activity
-  High Impact Activity Buffer

Non- KRA Quarries

-  Non-KRA Quarry
-  Non-KRA Quarry Buffer

-  Mining Tenements (Information only, no provisions in the overlay code)

Cadastre

-  Local Government Boundary
-  Cadastre - September 2021 (Sourced DNRME)
-  Suburb or Locality
-  Waterway or Waterbody

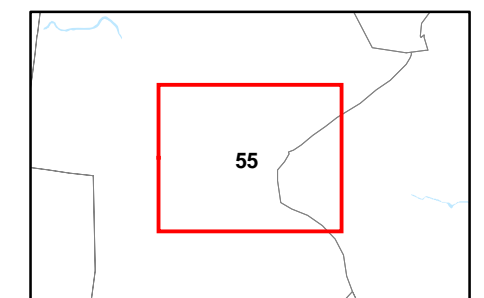

Mining and extractive resources – KRA layers dated 3 July 2017. All other data was created by Mackay Regional Council. This data is to be used as a guide only for planning purposes.

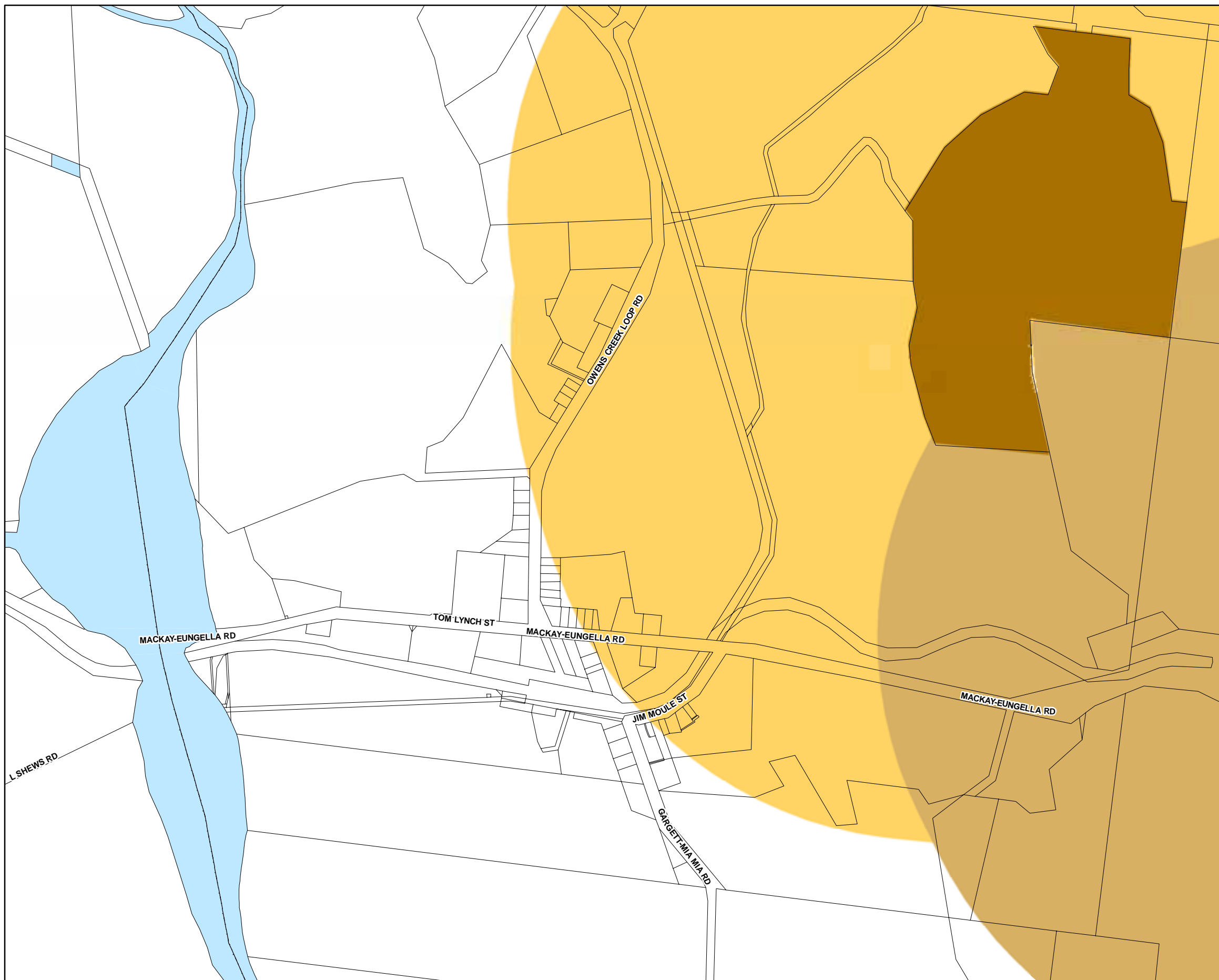
While every care is taken to ensure the accuracy of this product Mackay Regional Council makes no representations or warranties about the accuracy, reliability, completeness or suitability for any particular purpose and disclaims all responsibility and all liability (including without limitation, liability in negligence) or all expenses, losses, damages (including indirect or consequential damage) and costs you may incur as a result of this product being inaccurate or incomplete in any way or for any reason.

Effective from 26 April 2022

© Copyright Mackay Regional Council 2018
Geocentric Datum of Australia 2020 (GDA2020)

Approx Scale @ A3 1:10000





Natural Resources and Development Constraints

Key Resource Areas

- KRA - Resource/processing Area
- KRA - Separation area
- KRA Transport route separation area
- KRA - Transport route

High Impact Activity Areas

- High Impact Activity
- High Impact Activity Buffer

Non- KRA Quarries

- Non-KRA Quarry
- Non-KRA Quarry Buffer

- Mining Tenements (Information only, no provisions in the overlay code)

Cadastrre

- Local Government Boundary
- Cadastre - September 2021 (Sourced DNRME)
- Suburb or Locality
- Waterway or Waterbody

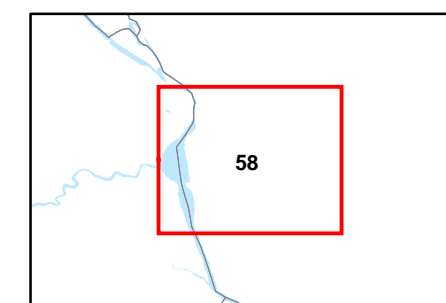
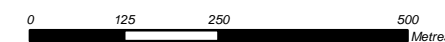
Mining and extractive resources – KRA layers dated 3 July 2017. All other data was created by Mackay Regional Council. This data is to be used as a guide only for planning purposes.

While every care is taken to ensure the accuracy of this product Mackay Regional Council makes no representations or warranties about the accuracy, reliability, completeness or suitability for any particular purpose and disclaims all responsibility and all liability (including without limitation, liability in negligence) or all expenses, losses, damages (including indirect or consequential damage) and costs you may incur as a result of this product being inaccurate or incomplete in any way or for any reason.

Effective from 26 April 2022

© Copyright Mackay Regional Council 2018
Geocentric Datum of Australia 2020 (GDA2020)

Approx Scale @ A3 1:10000





Natural Resources and Development Constraints

Key Resource Areas

- KRA - Resource/processing Area
- KRA - Separation area
- KRA Transport route separation area
- KRA - Transport route

High Impact Activity Areas

- High Impact Activity
- High Impact Activity Buffer

Non- KRA Quarries

- Non-KRA Quarry
- Non-KRA Quarry Buffer

- Mining Tenements (Information only, no provisions in the overlay code)

Cadastre

- Local Government Boundary
- Cadastre - September 2021 (Sourced DNRME)
- Suburb or Locality
- Waterway or Waterbody

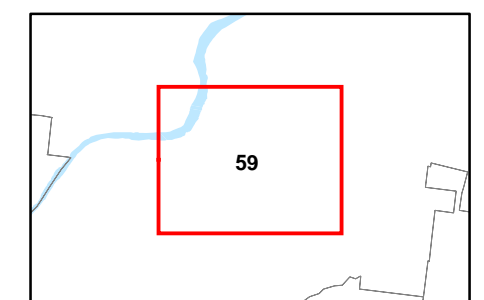
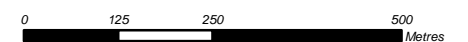
Mining and extractive resources – KRA layers dated 3 July 2017. All other data was created by Mackay Regional Council. This data is to be used as a guide only for planning purposes.

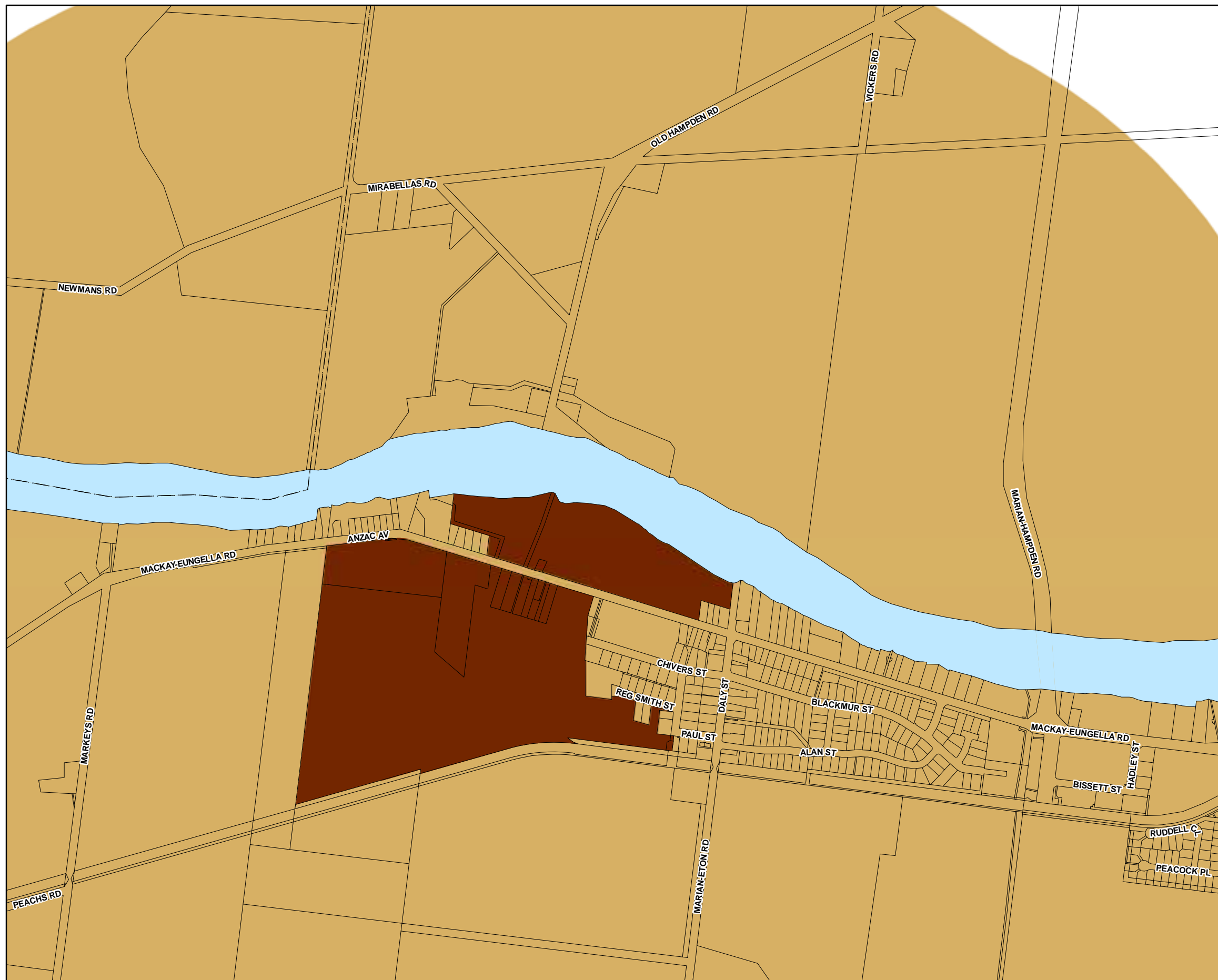
While every care is taken to ensure the accuracy of this product Mackay Regional Council makes no representations or warranties about the accuracy, reliability, completeness or suitability for any particular purpose and disclaims all responsibility and all liability (including without limitation, liability in negligence) or all expenses, losses, damages (including indirect or consequential damage) and costs you may incur as a result of this product being inaccurate or incomplete in any way or for any reason.

Effective from 26 April 2022

© Copyright Mackay Regional Council 2018
Geocentric Datum of Australia 2020 (GDA2020)

Approx Scale @ A3 1:10000





Natural Resources and Development Constraints

Key Resource Areas

- KRA - Resource/processing Area
- KRA - Separation area
- KRA Transport route separation area
- KRA - Transport route

High Impact Activity Areas

- High Impact Activity
- High Impact Activity Buffer

Non- KRA Quarries

- Non-KRA Quarry
- Non-KRA Quarry Buffer

- Mining Tenements (Information only, no provisions in the overlay code)

Cadastre

- Local Government Boundary
- Cadastre - September 2021 (Sourced DNRME)
- Suburb or Locality
- Waterway or Waterbody

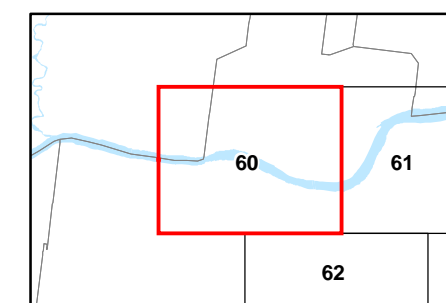
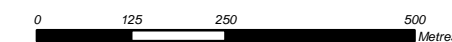
Mining and extractive resources – KRA layers dated 3 July 2017. All other data was created by Mackay Regional Council. This data is to be used as a guide only for planning purposes.

While every care is taken to ensure the accuracy of this product Mackay Regional Council makes no representations or warranties about the accuracy, reliability, completeness or suitability for any particular purpose and disclaims all responsibility and all liability (including without limitation, liability in negligence) or all expenses, losses, damages (including indirect or consequential damage) and costs you may incur as a result of this product being inaccurate or complete in any way or for any reason.

Effective from 26 April 2022

© Copyright Mackay Regional Council 2018
Geocentric Datum of Australia 2020 (GDA2020)

Approx Scale @ A3 1:10000







Extractive Resources and High Impact Activities Overlay Map - EH - 60





Natural Resources and Development Constraints



Key Resource Areas


-  KRA - Resource/processing Area
-  KRA - Separation area
-  KRA Transport route separation area
-  KRA - Transport route

High Impact Activity Areas





-  High Impact Activity
-  High Impact Activity Buffer

Non- KRA Quarries

-  Non-KRA Quarry
-  Non-KRA Quarry Buffer

-  Mining Tenements (Information only, no provisions in the overlay code)

Cadastre

-  Local Government Boundary
-  Cadastre - September 2021 (Sourced DNRME)
-  Suburb or Locality
-  Waterway or Waterbody

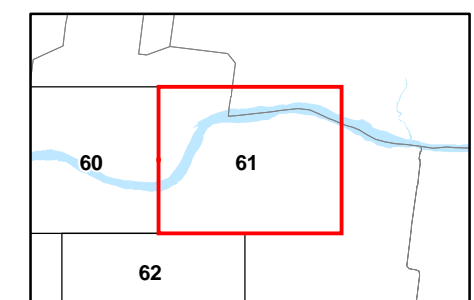
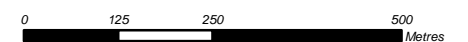
Mining and extractive resources – KRA layers dated 3 July 2017. All other data was created by Mackay Regional Council. This data is to be used as a guide only for planning purposes.

While every care is taken to ensure the accuracy of this product Mackay Regional Council makes no representations or warranties about the accuracy, reliability, completeness or suitability for any particular purpose and disclaims all responsibility and all liability (including without limitation, liability in negligence) or all expenses, losses, damages (including indirect or consequential damage) and costs you may incur as a result of this product being inaccurate or incomplete in any way or for any reason.

Effective from 26 April 2022

© Copyright Mackay Regional Council 2018
Geocentric Datum of Australia 2020 (GDA2020)





Approx Scale @ A3 1:10000







Natural Resources and Development Constraints



Key Resource Areas


-  KRA - Resource/processing Area
-  KRA - Separation area
-  KRA Transport route separation area
-  KRA - Transport route

High Impact Activity Areas





-  High Impact Activity
-  High Impact Activity Buffer

Non- KRA Quarries

-  Non-KRA Quarry
-  Non-KRA Quarry Buffer

-  Mining Tenements (Information only, no provisions in the overlay code)

Cadastre

-  Local Government Boundary
-  Cadastre - September 2021 (Sourced DNRME)
-  Suburb or Locality
-  Waterway or Waterbody

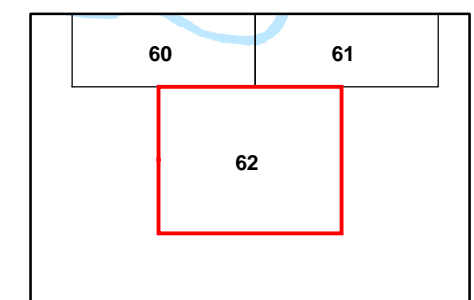

Mining and extractive resources – KRA layers dated 3 July 2017. All other data was created by Mackay Regional Council. This data is to be used as a guide only for planning purposes.

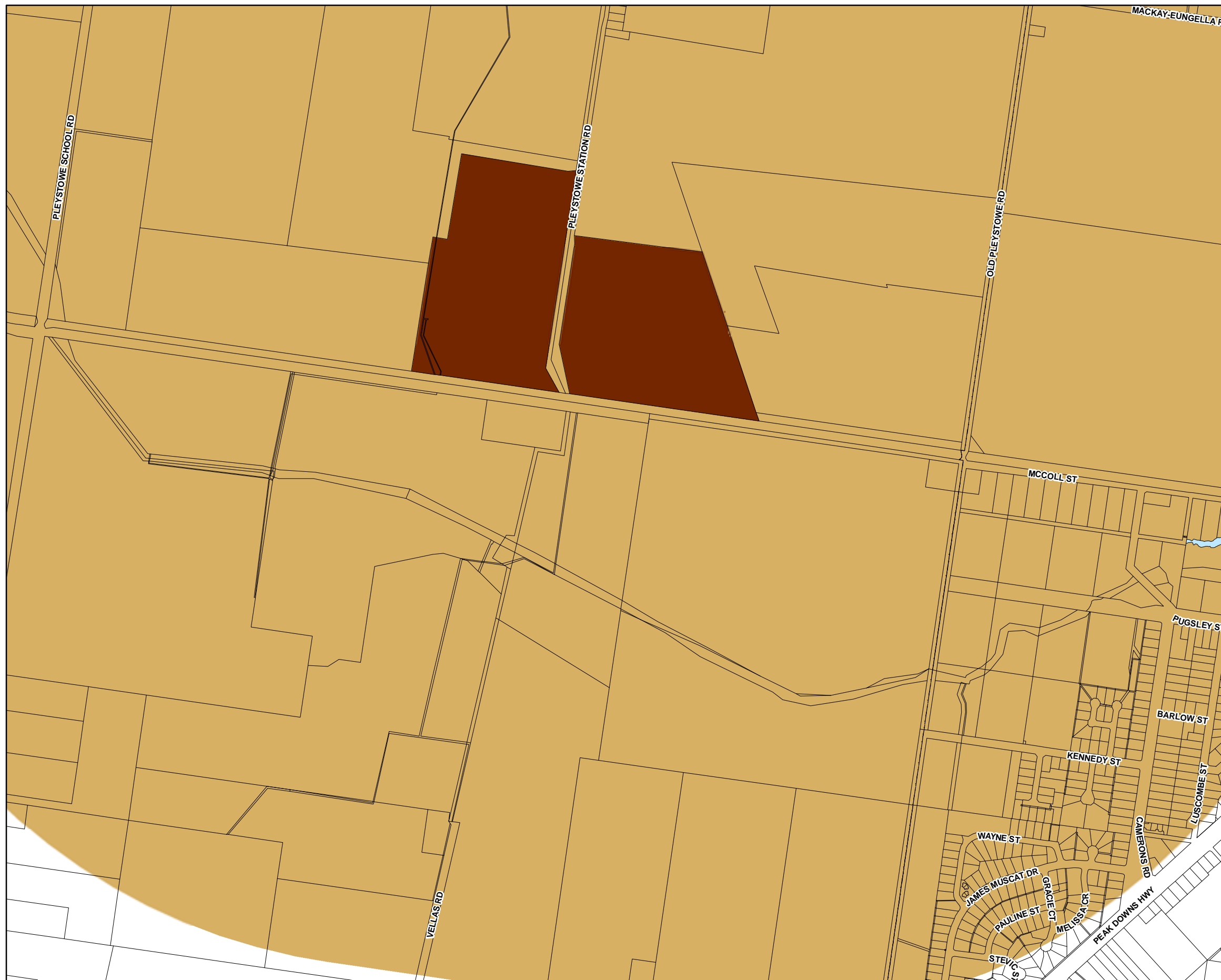
While every care is taken to ensure the accuracy of this product Mackay Regional Council makes no representations or warranties about the accuracy, reliability, completeness or suitability for any particular purpose and disclaims all responsibility and all liability (including without limitation, liability in negligence) or all expenses, losses, damages (including indirect or consequential damage) and costs you may incur as a result of this product being inaccurate or incomplete in any way or for any reason.

Effective from 26 April 2022

© Copyright Mackay Regional Council 2018
Geocentric Datum of Australia 2020 (GDA2020)





Approx Scale @ A3 1:10000







Natural Resources and Development Constraints



Key Resource Areas


-  KRA - Resource/processing Area
-  KRA - Separation area
-  KRA Transport route separation area
-  KRA - Transport route

High Impact Activity Areas





-  High Impact Activity
-  High Impact Activity Buffer

Non- KRA Quarries

-  Non-KRA Quarry
-  Non-KRA Quarry Buffer

-  Mining Tenements (Information only, no provisions in the overlay code)

Cadastre

-  Local Government Boundary
-  Cadastre - September 2021 (Sourced DNRME)
-  Suburb or Locality
-  Waterway or Waterbody

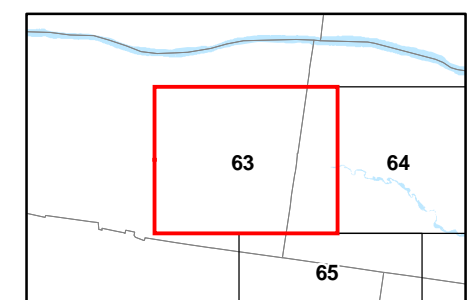
Mining and extractive resources – KRA layers dated 3 July 2017. All other data was created by Mackay Regional Council. This data is to be used as a guide only for planning purposes.

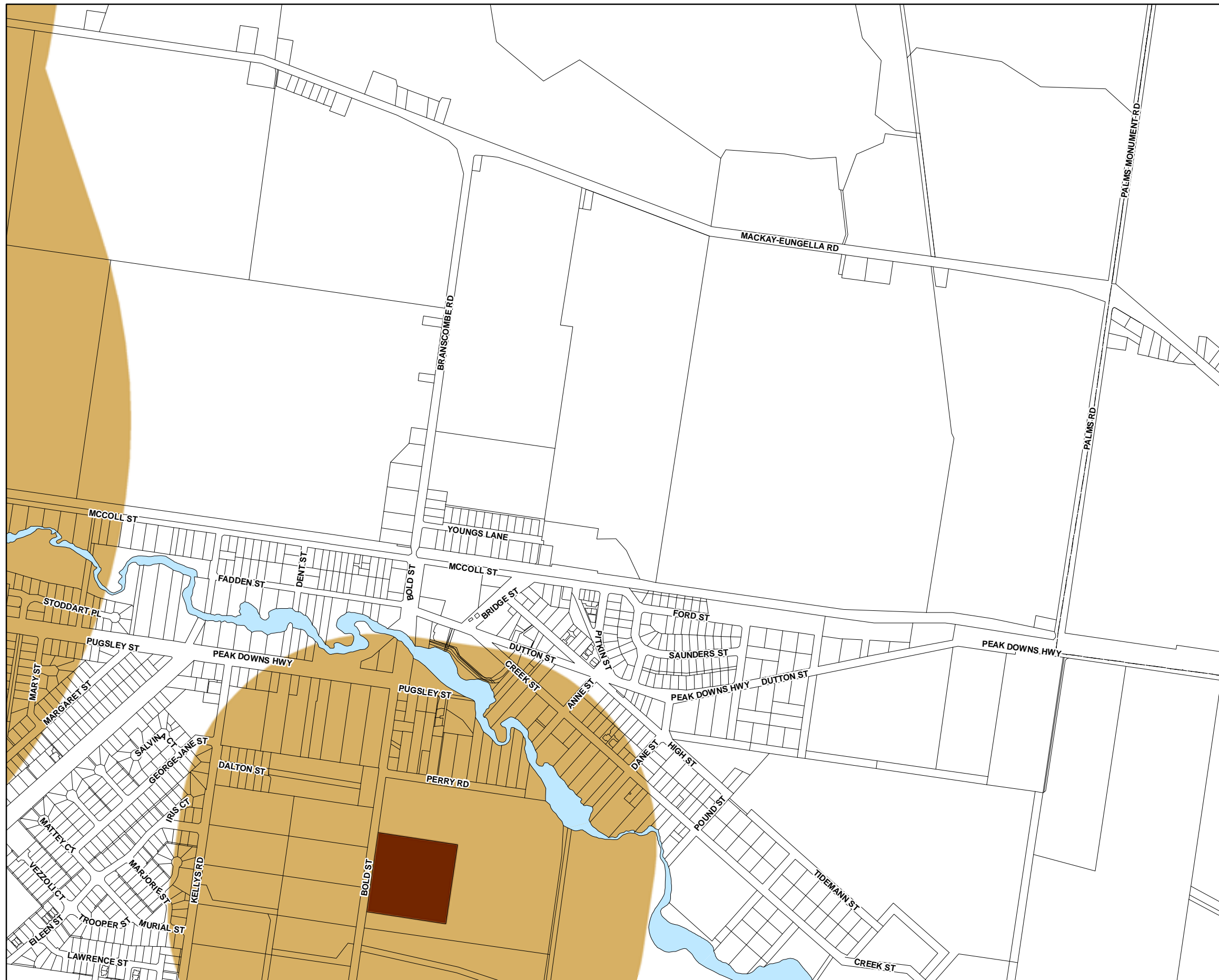
While every care is taken to ensure the accuracy of this product Mackay Regional Council makes no representations or warranties about the accuracy, reliability, completeness or suitability for any particular purpose and disclaims all responsibility and all liability (including without limitation, liability in negligence) or all expenses, losses, damages (including indirect or consequential damage) and costs you may incur as a result of this product being inaccurate or complete in any way or for any reason.

Effective from 26 April 2022

© Copyright Mackay Regional Council 2018
Geocentric Datum of Australia 2020 (GDA2020)

Approx Scale @ A3 1:10000





Natural Resources and Development Constraints

Key Resource Areas

- KRA - Resource/processing Area
- KRA - Separation area
- KRA Transport route separation area
- KRA - Transport route

High Impact Activity Areas

- High Impact Activity
- High Impact Activity Buffer

Non- KRA Quarries

- Non-KRA Quarry
- Non-KRA Quarry Buffer

- Mining Tenements (Information only, no provisions in the overlay code)

Cadastre

- Local Government Boundary
- Cadastre - September 2021 (Sourced DNRME)
- Suburb or Locality
- Waterway or Waterbody

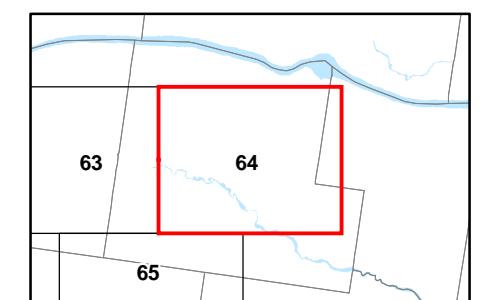

Mining and extractive resources – KRA layers dated 3 July 2017. All other data was created by Mackay Regional Council. This data is to be used as a guide only for planning purposes.

While every care is taken to ensure the accuracy of this product Mackay Regional Council makes no representations or warranties about the accuracy, reliability, completeness or suitability for any particular purpose and disclaims all responsibility and all liability (including without limitation, liability in negligence) or all expenses, losses, damages (including indirect or consequential damage) and costs you may incur as a result of this product being inaccurate or incomplete in any way or for any reason.

Effective from 26 April 2022

© Copyright Mackay Regional Council 2018
Geocentric Datum of Australia 2020 (GDA2020)





Approx Scale @ A3 1:10000







Natural Resources and Development Constraints



Key Resource Areas


-  KRA - Resource/processing Area
-  KRA - Separation area
-  KRA Transport route separation area
-  KRA - Transport route

High Impact Activity Areas





-  High Impact Activity
-  High Impact Activity Buffer

Non- KRA Quarries

-  Non-KRA Quarry
-  Non-KRA Quarry Buffer

-  Mining Tenements (Information only, no provisions in the overlay code)

Cadastre

-  Local Government Boundary
-  Cadastre - September 2021 (Sourced DNRME)
-  Suburb or Locality
-  Waterway or Waterbody

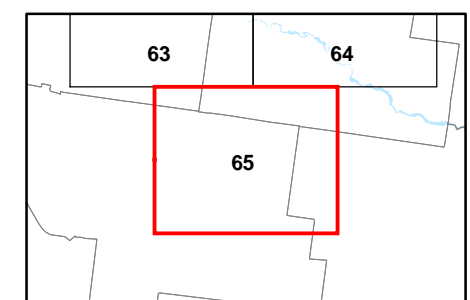
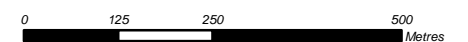
Mining and extractive resources – KRA layers dated 3 July 2017. All other data was created by Mackay Regional Council. This data is to be used as a guide only for planning purposes.

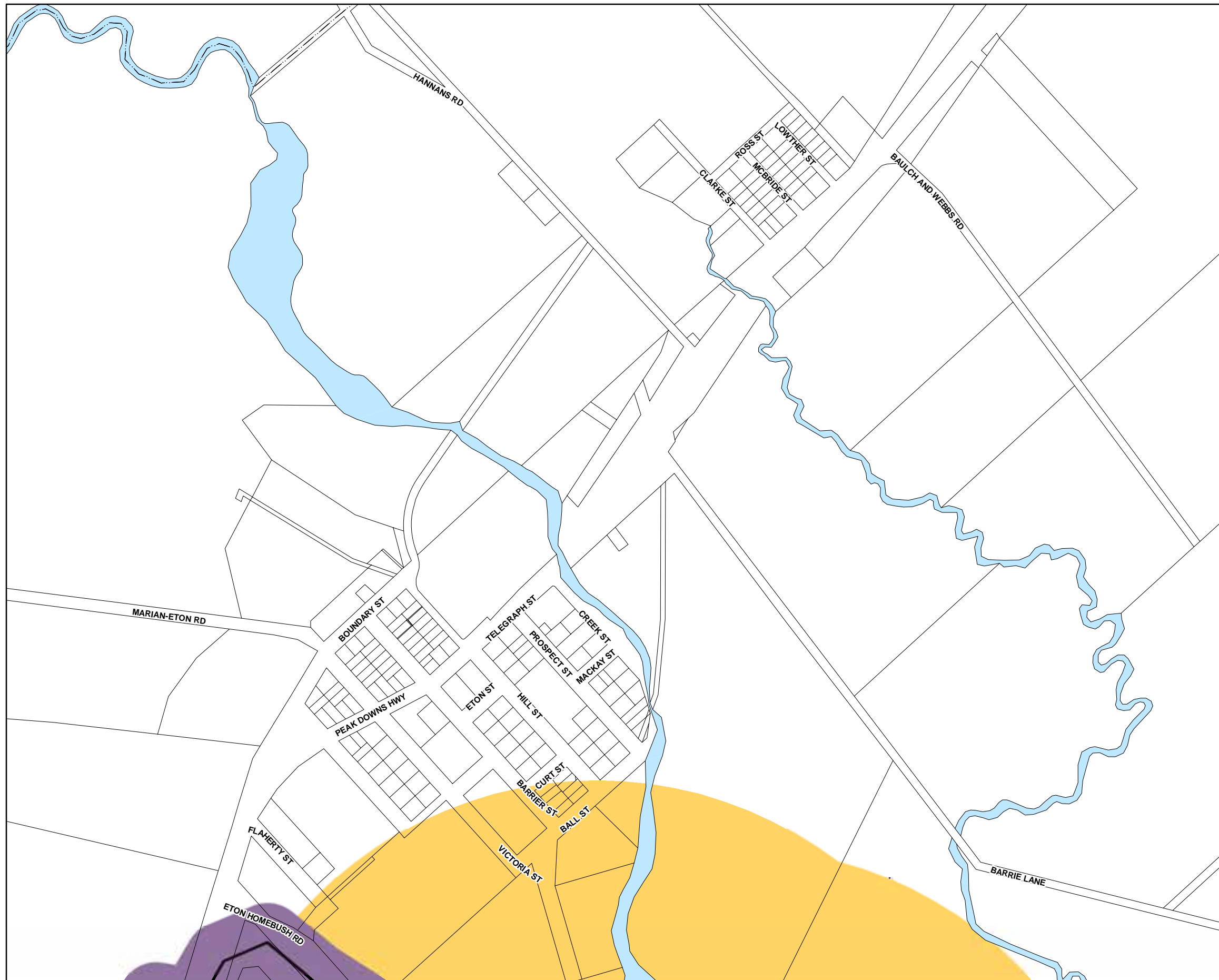
While every care is taken to ensure the accuracy of this product Mackay Regional Council makes no representations or warranties about the accuracy, reliability, completeness or suitability for any particular purpose and disclaims all responsibility and all liability (including without limitation, liability in negligence) or all expenses, losses, damages (including indirect or consequential damage) and costs you may incur as a result of this product being inaccurate or incomplete in any way or for any reason.

Effective from 26 April 2022

© Copyright Mackay Regional Council 2018
Geocentric Datum of Australia 2020 (GDA2020)





Approx Scale @ A3 1:10000







Natural Resources and Development Constraints



Key Resource Areas


-  KRA - Resource/processing Area
-  KRA - Separation area
-  KRA Transport route separation area
-  KRA - Transport route

High Impact Activity Areas





-  High Impact Activity
-  High Impact Activity Buffer

Non- KRA Quarries

-  Non-KRA Quarry
-  Non-KRA Quarry Buffer

-  Mining Tenements (Information only, no provisions in the overlay code)

Cadastre

-  Local Government Boundary
-  Cadastre - September 2021 (Sourced DNRME)
-  Suburb or Locality
-  Waterway or Waterbody

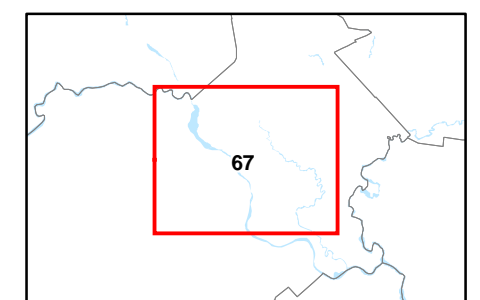
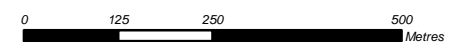
Mining and extractive resources – KRA layers dated 3 July 2017. All other data was created by Mackay Regional Council. This data is to be used as a guide only for planning purposes.

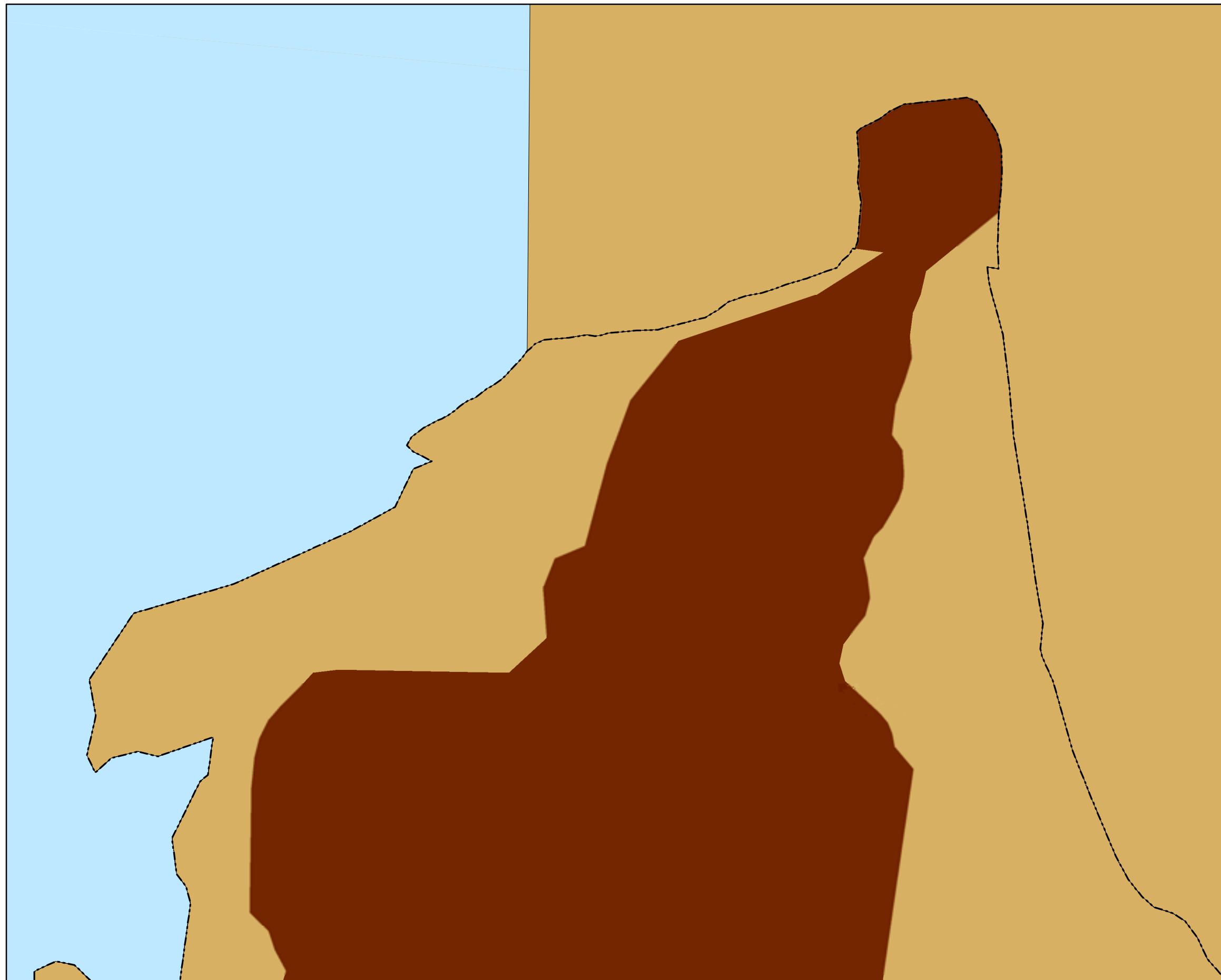
While every care is taken to ensure the accuracy of this product Mackay Regional Council makes no representations or warranties about the accuracy, reliability, completeness or suitability for any particular purpose and disclaims all responsibility and all liability (including without limitation, liability in negligence) or all expenses, losses, damages (including indirect or consequential damage) and costs you may incur as a result of this product being inaccurate or incomplete in any way or for any reason.

Effective from 26 April 2022

© Copyright Mackay Regional Council 2018
Geocentric Datum of Australia 2020 (GDA2020)





Approx Scale @ A3 1:10000







Natural Resources and Development Constraints



Key Resource Areas


-  KRA - Resource/processing Area
-  KRA - Separation area
-  KRA Transport route separation area
-  KRA - Transport route

High Impact Activity Areas





-  High Impact Activity
-  High Impact Activity Buffer

Non- KRA Quarries

-  Non-KRA Quarry
-  Non-KRA Quarry Buffer

-  Mining Tenements (Information only, no provisions in the overlay code)

Cadastre

-  Local Government Boundary
-  Cadastre - September 2021 (Sourced DNRME)
-  Suburb or Locality
-  Waterway or Waterbody

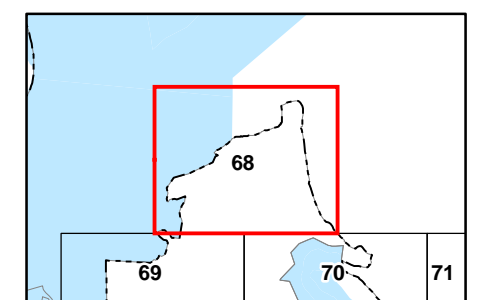
Mining and extractive resources – KRA layers dated 3 July 2017. All other data was created by Mackay Regional Council. This data is to be used as a guide only for planning purposes.

While every care is taken to ensure the accuracy of this product Mackay Regional Council makes no representations or warranties about the accuracy, reliability, completeness or suitability for any particular purpose and disclaims all responsibility and all liability (including without limitation, liability in negligence) or all expenses, losses, damages (including indirect or consequential damage) and costs you may incur as a result of this product being inaccurate or complete in any way or for any reason.

Effective from 26 April 2022

© Copyright Mackay Regional Council 2018
Geocentric Datum of Australia 2020 (GDA2020)





Approx Scale @ A3 1:10000





Extractive Resources and High Impact Activities Overlay Map - EH - 68

Natural Resources and Development Constraints



Key Resource Areas


-  KRA - Resource/processing Area
-  KRA - Separation area
-  KRA Transport route separation area
-  KRA - Transport route

High Impact Activity Areas





-  High Impact Activity
-  High Impact Activity Buffer

Non- KRA Quarries

-  Non-KRA Quarry
-  Non-KRA Quarry Buffer

-  Mining Tenements (Information only, no provisions in the overlay code)

Cadastre

-  Local Government Boundary
-  Cadastre - September 2021 (Sourced DNRME)
-  Suburb or Locality
-  Waterway or Waterbody

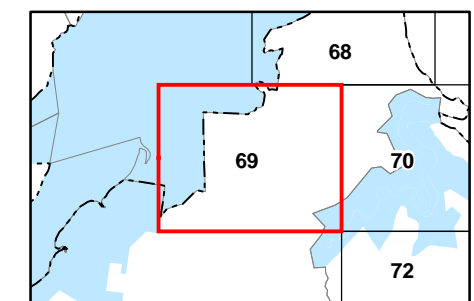

Mining and extractive resources – KRA layers dated 3 July 2017. All other data was created by Mackay Regional Council. This data is to be used as a guide only for planning purposes.

While every care is taken to ensure the accuracy of this product Mackay Regional Council makes no representations or warranties about the accuracy, reliability, completeness or suitability for any particular purpose and disclaims all responsibility and all liability (including without limitation, liability in negligence) or all expenses, losses, damages (including indirect or consequential damage) and costs you may incur as a result of this product being inaccurate or complete in any way or for any reason.

Effective from 26 April 2022

© Copyright Mackay Regional Council 2018
Geocentric Datum of Australia 2020 (GDA2020)

Approx Scale @ A3 1:10000







Extractive Resources and High Impact Activities Overlay Map - EH - 69





Natural Resources and Development Constraints



Key Resource Areas


-  KRA - Resource/processing Area
-  KRA - Separation area
-  KRA Transport route separation area
-  KRA - Transport route

High Impact Activity Areas





-  High Impact Activity
-  High Impact Activity Buffer

Non- KRA Quarries

-  Non-KRA Quarry
-  Non-KRA Quarry Buffer

-  Mining Tenements (Information only, no provisions in the overlay code)

Cadastre

-  Local Government Boundary
-  Cadastre - September 2021 (Sourced DNRME)
-  Suburb or Locality
-  Waterway or Waterbody

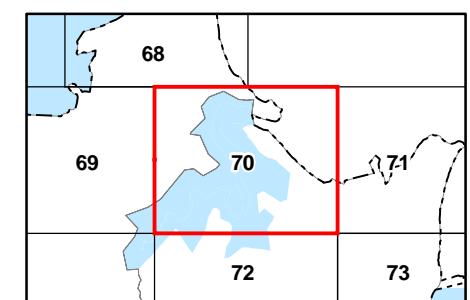

Mining and extractive resources – KRA layers dated 3 July 2017. All other data was created by Mackay Regional Council. This data is to be used as a guide only for planning purposes.

While every care is taken to ensure the accuracy of this product Mackay Regional Council makes no representations or warranties about the accuracy, reliability, completeness or suitability for any particular purpose and disclaims all responsibility and all liability (including without limitation, liability in negligence) or all expenses, losses, damages (including indirect or consequential damage) and costs you may incur as a result of this product being inaccurate or complete in any way or for any reason.

Effective from 26 April 2022

© Copyright Mackay Regional Council 2018
Geocentric Datum of Australia 2020 (GDA2020)





Approx Scale @ A3 1:10000





Extractive Resources and High Impact Activities Overlay Map - EH - 70

Natural Resources and Development Constraints



Key Resource Areas


-  KRA - Resource/processing Area
-  KRA - Separation area
-  KRA Transport route separation area
-  KRA - Transport route

High Impact Activity Areas





-  High Impact Activity
-  High Impact Activity Buffer

Non- KRA Quarries

-  Non-KRA Quarry
-  Non-KRA Quarry Buffer

-  Mining Tenements (Information only, no provisions in the overlay code)

Cadastre

-  Local Government Boundary
-  Cadastre - September 2021 (Sourced DNRME)
-  Suburb or Locality
-  Waterway or Waterbody

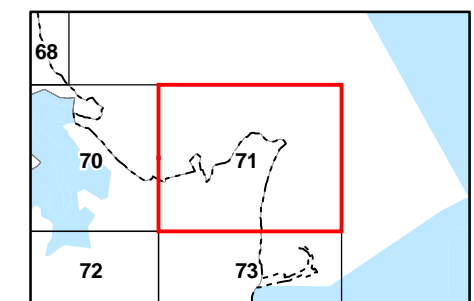
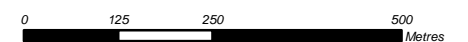
Mining and extractive resources – KRA layers dated 3 July 2017. All other data was created by Mackay Regional Council. This data is to be used as a guide only for planning purposes.

While every care is taken to ensure the accuracy of this product Mackay Regional Council makes no representations or warranties about the accuracy, reliability, completeness or suitability for any particular purpose and disclaims all responsibility and all liability (including without limitation, liability in negligence) or all expenses, losses, damages (including indirect or consequential damage) and costs you may incur as a result of this product being inaccurate or complete in any way or for any reason.

Effective from 26 April 2022

© Copyright Mackay Regional Council 2018
Geocentric Datum of Australia 2020 (GDA2020)

Approx Scale @ A3 1:10000







Extractive Resources and High Impact Activities Overlay Map - EH - 71

HAYPOINT RD





Natural Resources and Development Constraints



Key Resource Areas


-  KRA - Resource/processing Area
-  KRA - Separation area
-  KRA Transport route separation area
-  KRA - Transport route

High Impact Activity Areas





-  High Impact Activity
-  High Impact Activity Buffer

Non- KRA Quarries

-  Non-KRA Quarry
-  Non-KRA Quarry Buffer

-  Mining Tenements (Information only, no provisions in the overlay code)

Cadastre

-  Local Government Boundary
-  Cadastre - September 2021 (Sourced DNRME)
-  Suburb or Locality
-  Waterway or Waterbody

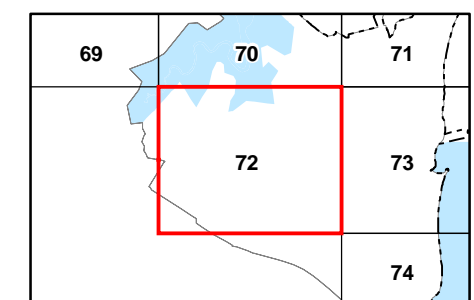

Mining and extractive resources – KRA layers dated 3 July 2017. All other data was created by Mackay Regional Council. This data is to be used as a guide only for planning purposes.

While every care is taken to ensure the accuracy of this product Mackay Regional Council makes no representations or warranties about the accuracy, reliability, completeness or suitability for any particular purpose and disclaims all responsibility and all liability (including without limitation, liability in negligence) or all expenses, losses, damages (including indirect or consequential damage) and costs you may incur as a result of this product being inaccurate or incomplete in any way or for any reason.

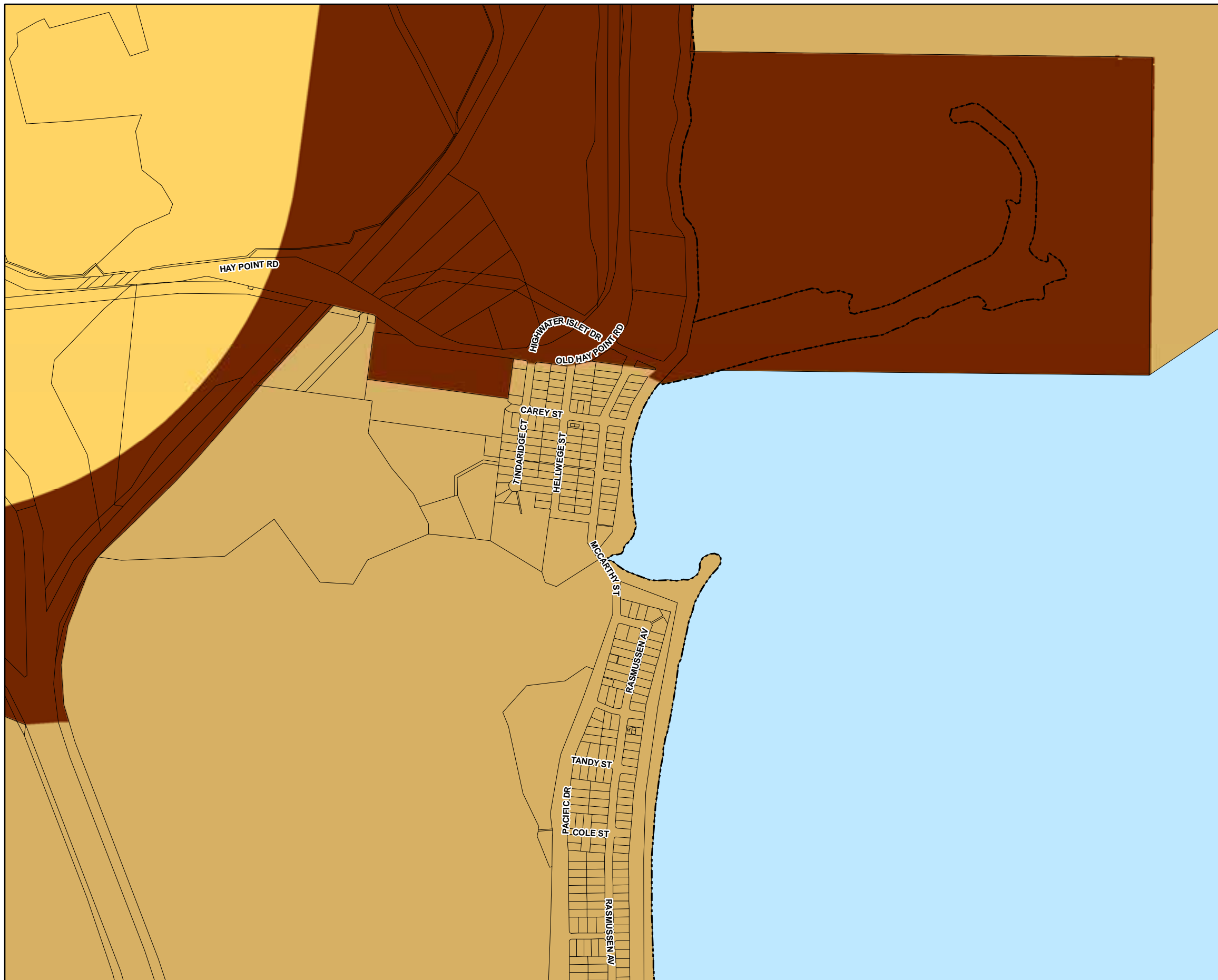
Effective from 26 April 2022

© Copyright Mackay Regional Council 2018
Geocentric Datum of Australia 2020 (GDA2020)

Approx Scale @ A3 1:10000







Extractive Resources and High Impact Activities Overlay Map - EH - 72





Natural Resources and Development Constraints



Key Resource Areas


-  KRA - Resource/processing Area
-  KRA - Separation area
-  KRA Transport route separation area
-  KRA - Transport route

High Impact Activity Areas





-  High Impact Activity
-  High Impact Activity Buffer

Non- KRA Quarries

-  Non-KRA Quarry
-  Non-KRA Quarry Buffer

-  Mining Tenements (Information only, no provisions in the overlay code)

Cadastre

-  Local Government Boundary
-  Cadastre - September 2021 (Sourced DNRME)
-  Suburb or Locality
-  Waterway or Waterbody

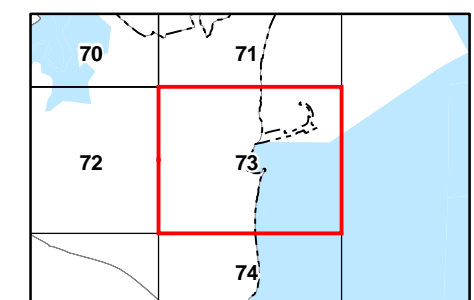

Mining and extractive resources – KRA layers dated 3 July 2017. All other data was created by Mackay Regional Council. This data is to be used as a guide only for planning purposes.

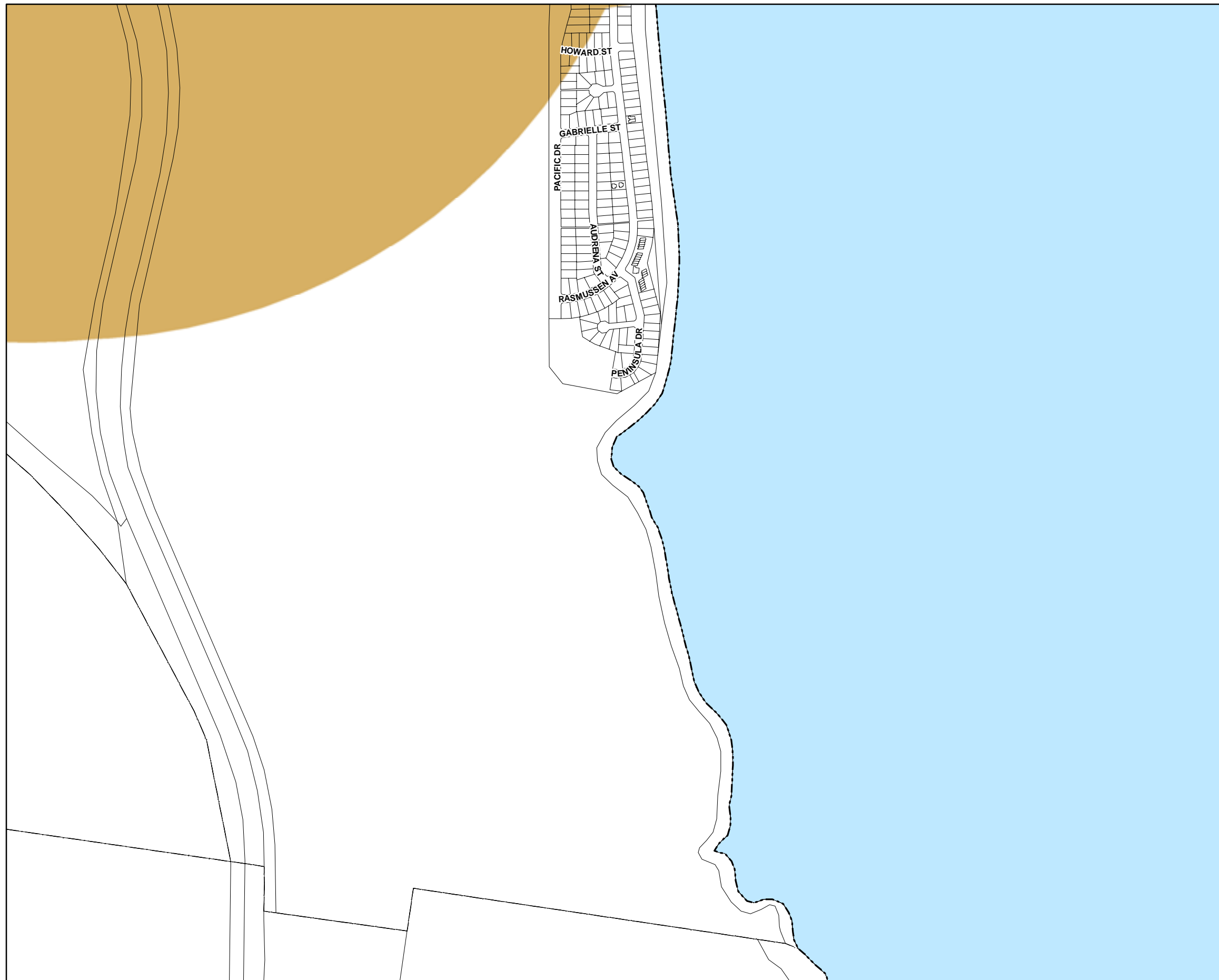
While every care is taken to ensure the accuracy of this product Mackay Regional Council makes no representations or warranties about the accuracy, reliability, completeness or suitability for any particular purpose and disclaims all responsibility and all liability (including without limitation, liability in negligence) or all expenses, losses, damages (including indirect or consequential damage) and costs you may incur as a result of this product being inaccurate or incomplete in any way or for any reason.

Effective from 26 April 2022

© Copyright Mackay Regional Council 2018
Geocentric Datum of Australia 2020 (GDA2020)





Approx Scale @ A3 1:10000







Natural Resources and Development Constraints



Key Resource Areas


-  KRA - Resource/processing Area
-  KRA - Separation area
-  KRA Transport route separation area
-  KRA - Transport route

High Impact Activity Areas





-  High Impact Activity
-  High Impact Activity Buffer

Non- KRA Quarries

-  Non-KRA Quarry
-  Non-KRA Quarry Buffer

-  Mining Tenements (Information only, no provisions in the overlay code)

Cadastre

-  Local Government Boundary
-  Cadastre - September 2021 (Sourced DNRME)
-  Suburb or Locality
-  Waterway or Waterbody

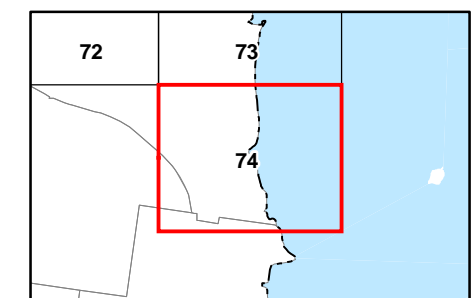

Mining and extractive resources – KRA layers dated 3 July 2017. All other data was created by Mackay Regional Council. This data is to be used as a guide only for planning purposes.

While every care is taken to ensure the accuracy of this product Mackay Regional Council makes no representations or warranties about the accuracy, reliability, completeness or suitability for any particular purpose and disclaims all responsibility and all liability (including without limitation, liability in negligence) or all expenses, losses, damages (including indirect or consequential damage) and costs you may incur as a result of this product being inaccurate or incomplete in any way or for any reason.

Effective from 26 April 2022

© Copyright Mackay Regional Council 2018
Geocentric Datum of Australia 2020 (GDA2020)

Approx Scale @ A3 1:10000



Extractive Resources and High Impact Activities Overlay Map - EH - 74



Natural Resources and Development Constraints

Key Resource Areas

- KRA - Resource/processing Area
- KRA - Separation area
- KRA Transport route separation area
- KRA - Transport route

High Impact Activity Areas

- High Impact Activity
- High Impact Activity Buffer

Non- KRA Quarries

- Non-KRA Quarry
- Non-KRA Quarry Buffer

- Mining Tenements (Information only, no provisions in the overlay code)

Cadastre

- Local Government Boundary
- Cadastre - September 2021 (Sourced DNRME)
- Suburb or Locality
- Waterway or Waterbody

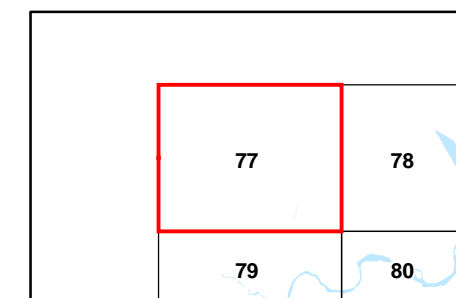
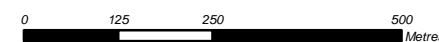
Mining and extractive resources – KRA layers dated 3 July 2017. All other data was created by Mackay Regional Council. This data is to be used as a guide only for planning purposes.

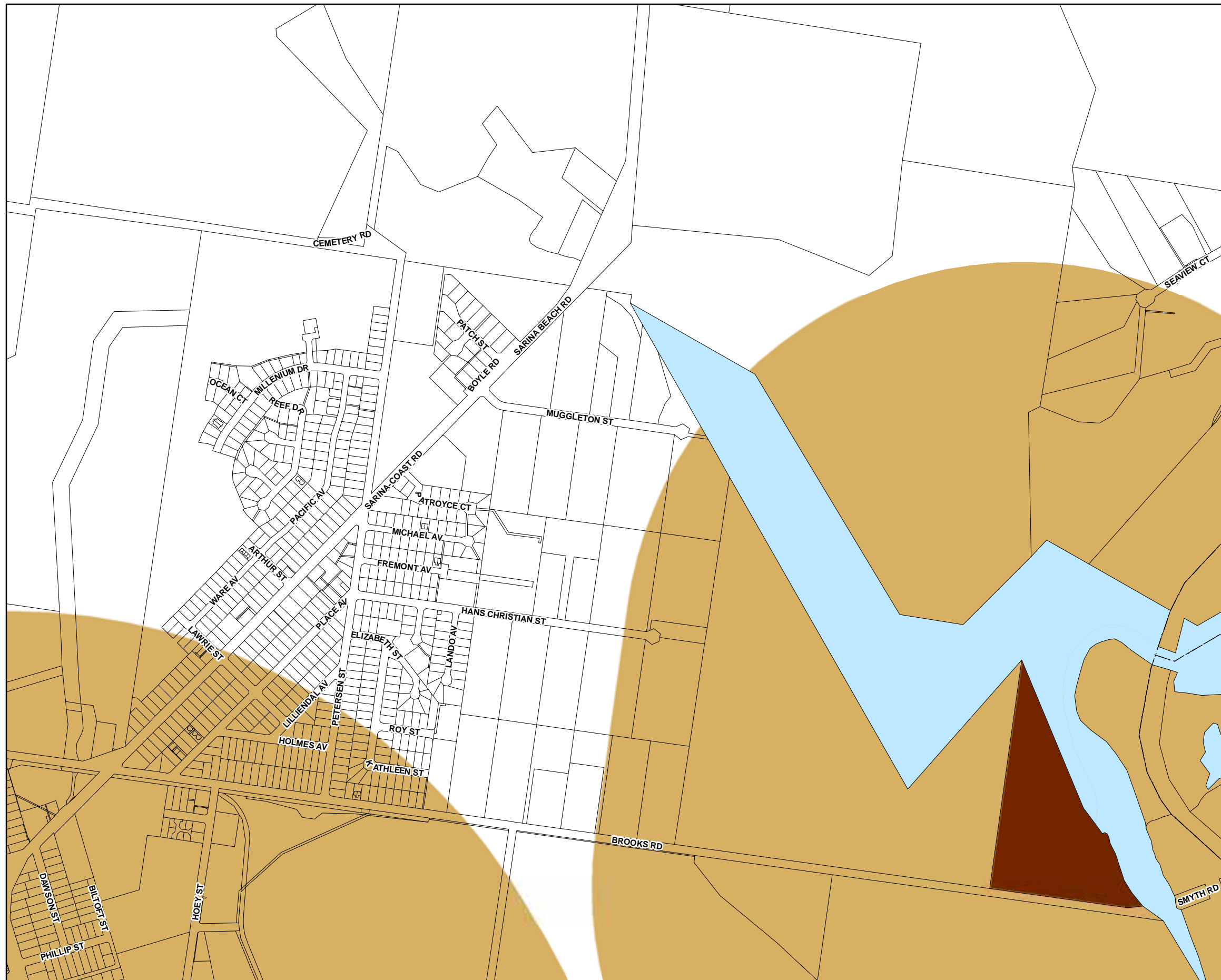
While every care is taken to ensure the accuracy of this product Mackay Regional Council makes no representations or warranties about the accuracy, reliability, completeness or suitability for any particular purpose and disclaims all responsibility and all liability (including without limitation, liability in negligence) or all expenses, losses, damages (including indirect or consequential damage) and costs you may incur as a result of this product being inaccurate or incomplete in any way or for any reason.

Effective from 26 April 2022

© Copyright Mackay Regional Council 2018
Geocentric Datum of Australia 2020 (GDA2020)





Approx Scale @ A3 1:10000







Natural Resources and Development Constraints



Key Resource Areas


-  KRA - Resource/processing Area
-  KRA - Separation area
-  KRA Transport route separation area
-  KRA - Transport route

High Impact Activity Areas





-  High Impact Activity
-  High Impact Activity Buffer

Non- KRA Quarries

-  Non-KRA Quarry
-  Non-KRA Quarry Buffer

-  Mining Tenements (Information only, no provisions in the overlay code)

Cadastre

-  Local Government Boundary
-  Cadastre - September 2021 (Sourced DNRME)
-  Suburb or Locality
-  Waterway or Waterbody

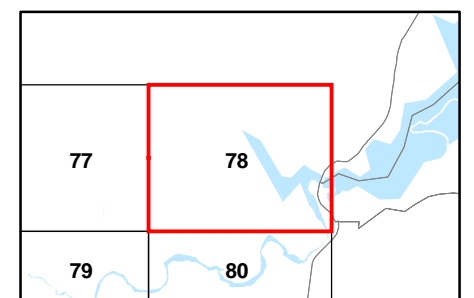

Mining and extractive resources – KRA layers dated 3 July 2017. All other data was created by Mackay Regional Council. This data is to be used as a guide only for planning purposes.

While every care is taken to ensure the accuracy of this product Mackay Regional Council makes no representations or warranties about the accuracy, reliability, completeness or suitability for any particular purpose and disclaims all responsibility and all liability (including without limitation, liability in negligence) or all expenses, losses, damages (including indirect or consequential damage) and costs you may incur as a result of this product being inaccurate or incomplete in any way or for any reason.

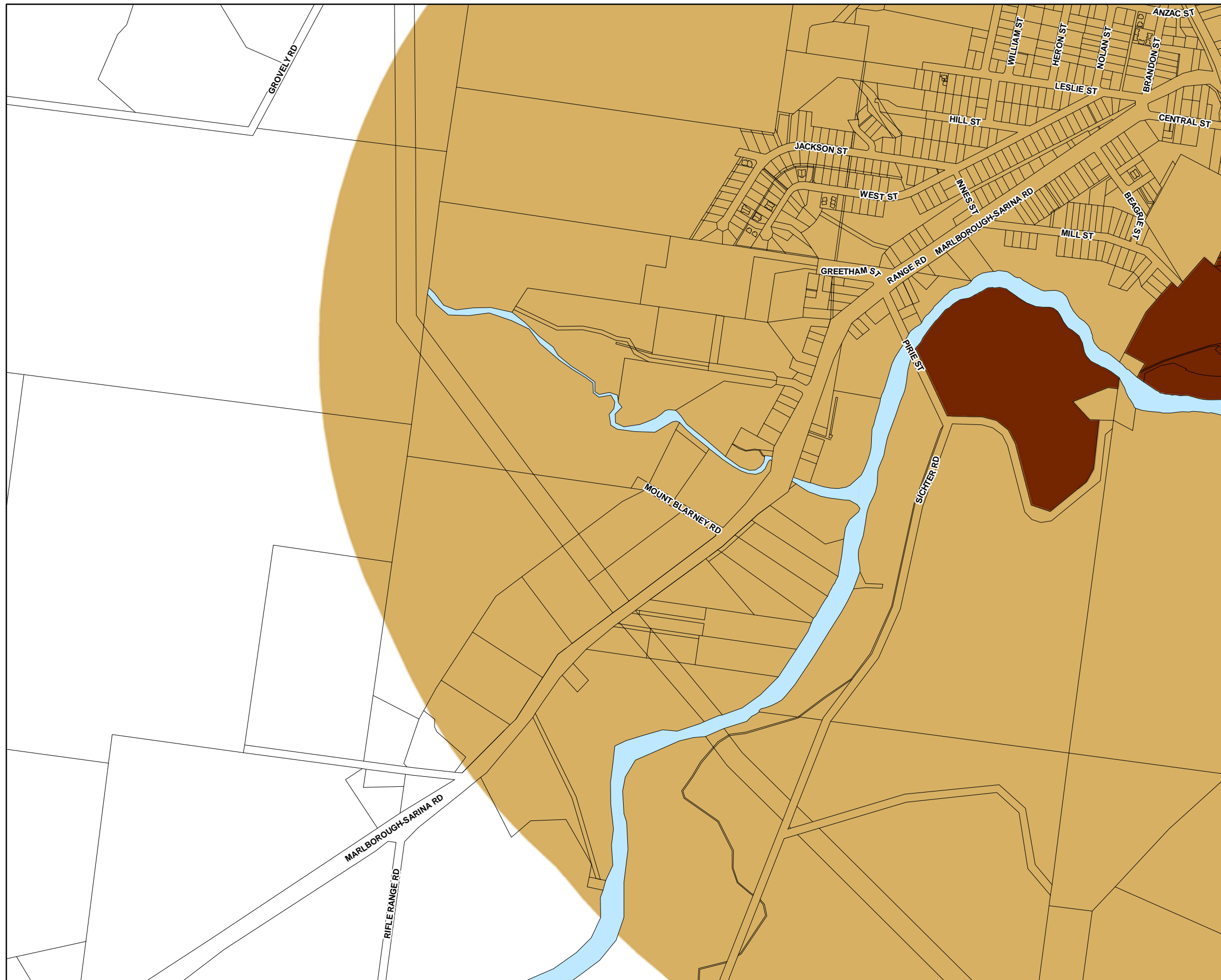
Effective from 26 April 2022

© Copyright Mackay Regional Council 2018
Geocentric Datum of Australia 2020 (GDA2020)

Approx Scale @ A3 1:10000







Extractive Resources and High Impact Activities Overlay Map - EH - 78





Natural Resources and Development Constraints



Key Resource Areas


-  KRA - Resource/processing Area
-  KRA - Separation area
-  KRA Transport route separation area
-  KRA - Transport route

High Impact Activity Areas





-  High Impact Activity
-  High Impact Activity Buffer

Non- KRA Quarries

-  Non-KRA Quarry
-  Non-KRA Quarry Buffer

-  Mining Tenements (Information only, no provisions in the overlay code)

Cadastre

-  Local Government Boundary
-  Cadastre - September 2021 (Sourced DNRME)
-  Suburb or Locality
-  Waterway or Waterbody

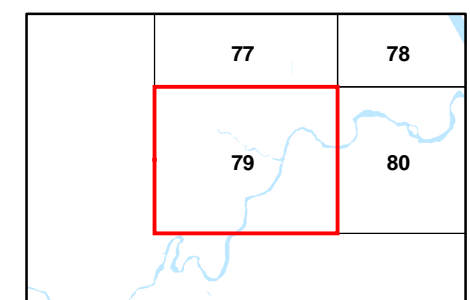
Mining and extractive resources – KRA layers dated 3 July 2017. All other data was created by Mackay Regional Council. This data is to be used as a guide only for planning purposes.

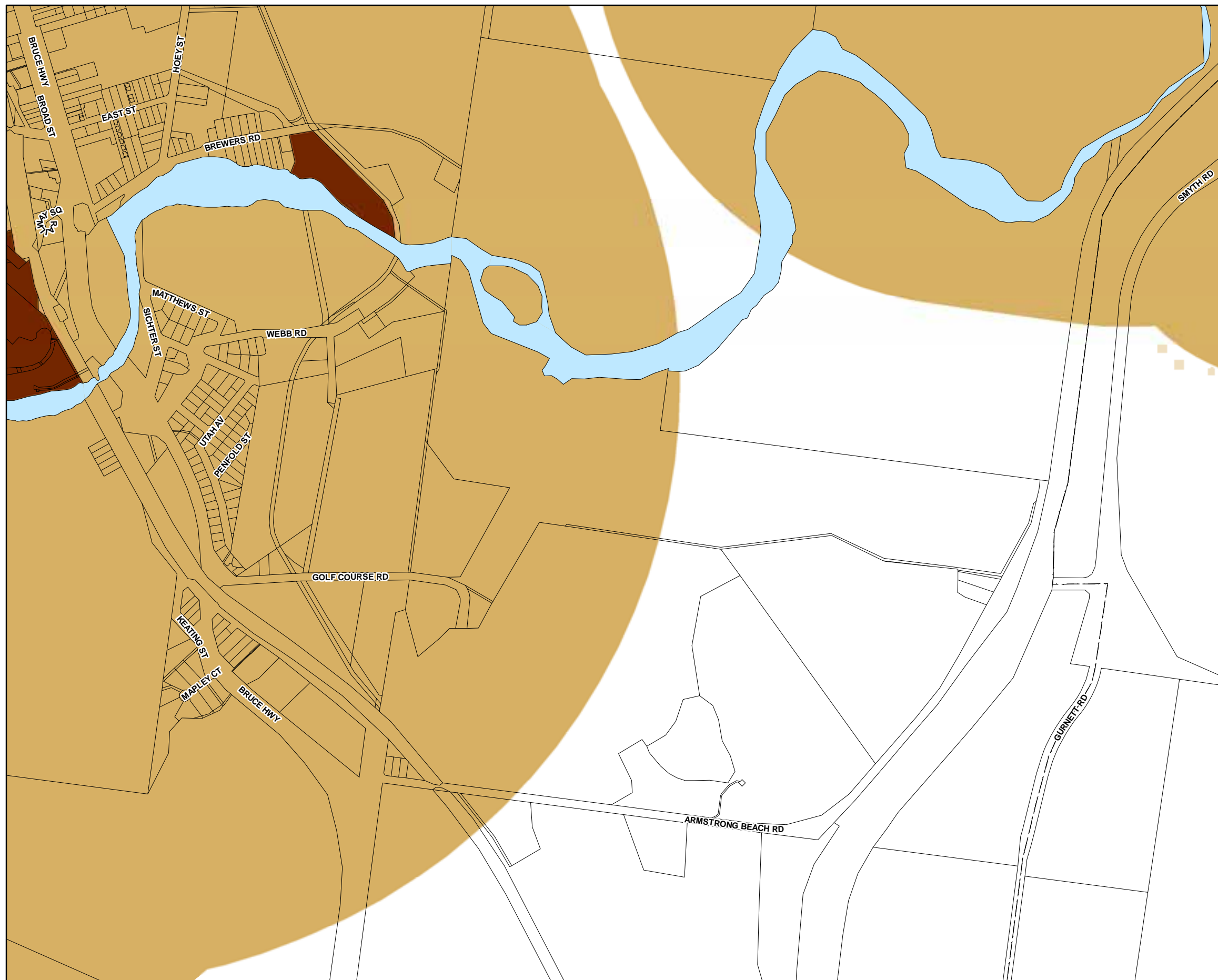
While every care is taken to ensure the accuracy of this product Mackay Regional Council makes no representations or warranties about the accuracy, reliability, completeness or suitability for any particular purpose and disclaims all responsibility and all liability (including without limitation, liability in negligence) or all expenses, losses, damages (including indirect or consequential damage) and costs you may incur as a result of this product being inaccurate or complete in any way or for any reason.

Effective from 26 April 2022

© Copyright Mackay Regional Council 2018
Geocentric Datum of Australia 2020 (GDA2020)





Approx Scale @ A3 1:10000







Natural Resources and Development Constraints



Key Resource Areas


-  KRA - Resource/processing Area
-  KRA - Separation area
-  KRA Transport route separation area
-  KRA - Transport route

High Impact Activity Areas





-  High Impact Activity
-  High Impact Activity Buffer

Non- KRA Quarries

-  Non-KRA Quarry
-  Non-KRA Quarry Buffer

-  Mining Tenements (Information only, no provisions in the overlay code)

Cadastral

-  Local Government Boundary
-  Cadastre - September 2021 (Sourced DNRME)
-  Suburb or Locality
-  Waterway or Waterbody

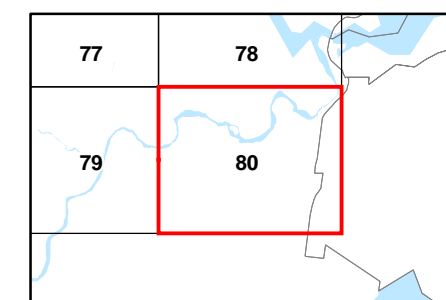
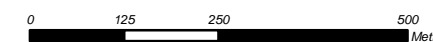
Mining and extractive resources – KRA layers dated 3 July 2017. All other data was created by Mackay Regional Council. This data is to be used as a guide only for planning purposes.

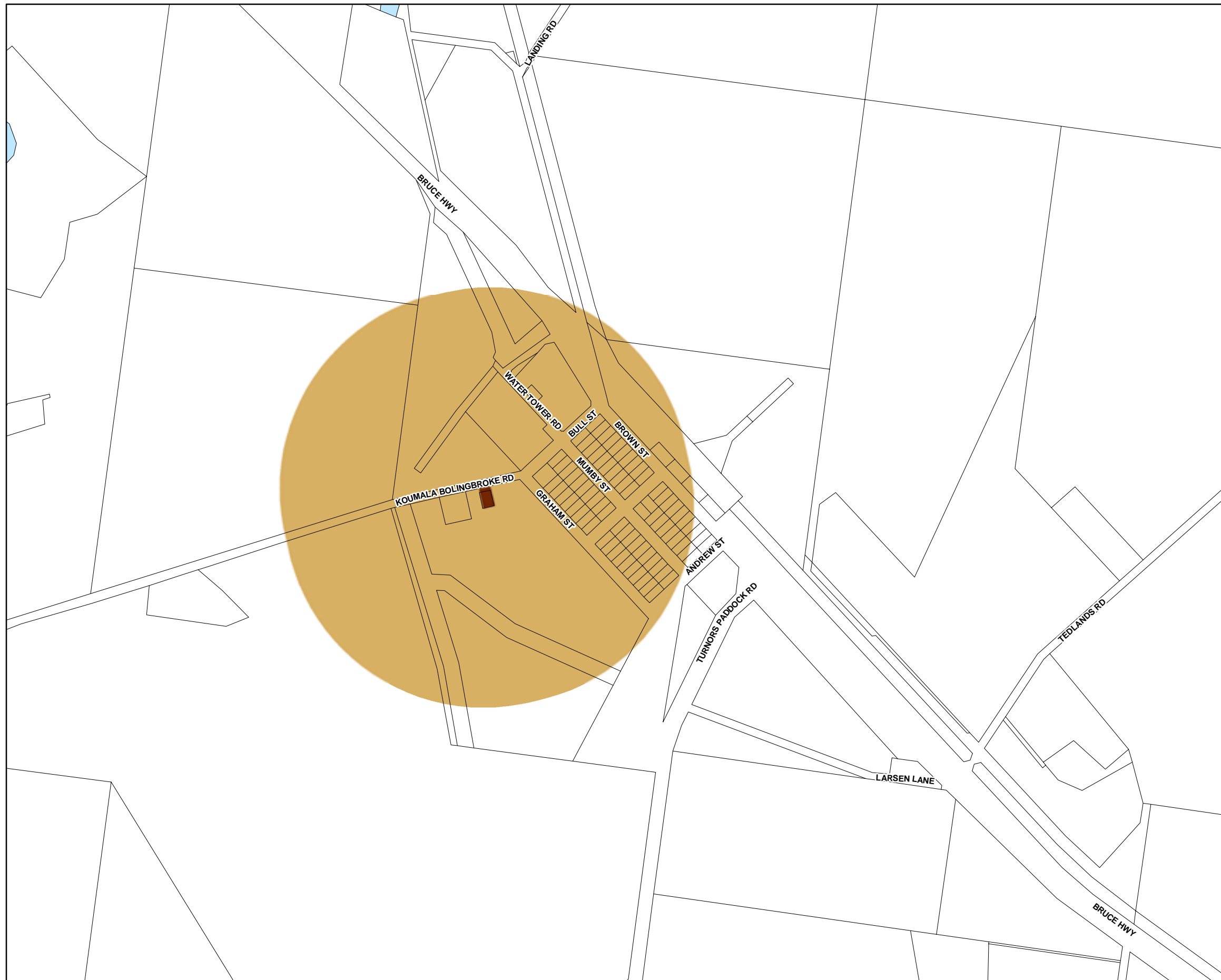
While every care is taken to ensure the accuracy of this product Mackay Regional Council makes no representations or warranties about the accuracy, reliability, completeness or suitability for any particular purpose and disclaims all responsibility and all liability (including without limitation, liability in negligence) or all expenses, losses, damages (including indirect or consequential damage) and costs you may incur as a result of this product being inaccurate or incomplete in any way or for any reason.

Effective from 26 April 2022

© Copyright Mackay Regional Council 2018
Geocentric Datum of Australia 2020 (GDA2020)

Approx Scale @ A3 1:10000





Natural Resources and Development Constraints

Key Resource Areas

- KRA - Resource/processing Area
- KRA - Separation area
- KRA Transport route separation area
- KRA - Transport route

High Impact Activity Areas

- High Impact Activity
- High Impact Activity Buffer

Non- KRA Quarries

- Non-KRA Quarry
- Non-KRA Quarry Buffer

- Mining Tenements (Information only, no provisions in the overlay code)

Cadastre

- Local Government Boundary
- Cadastre - September 2021 (Sourced DNRME)
- Suburb or Locality
- Waterway or Waterbody

Mining and extractive resources – KRA layers dated 3 July 2017. All other data was created by Mackay Regional Council. This data is to be used as a guide only for planning purposes.

While every care is taken to ensure the accuracy of this product Mackay Regional Council makes no representations or warranties about the accuracy, reliability, completeness or suitability for any particular purpose and disclaims all responsibility and all liability (including without limitation, liability in negligence) or all expenses, losses, damages (including indirect or consequential damage) and costs you may incur as a result of this product being inaccurate or incomplete in any way or for any reason.

Effective from 26 April 2022

© Copyright Mackay Regional Council 2018
Geocentric Datum of Australia 2020 (GDA2020)

Approx Scale @ A3 1:10000

