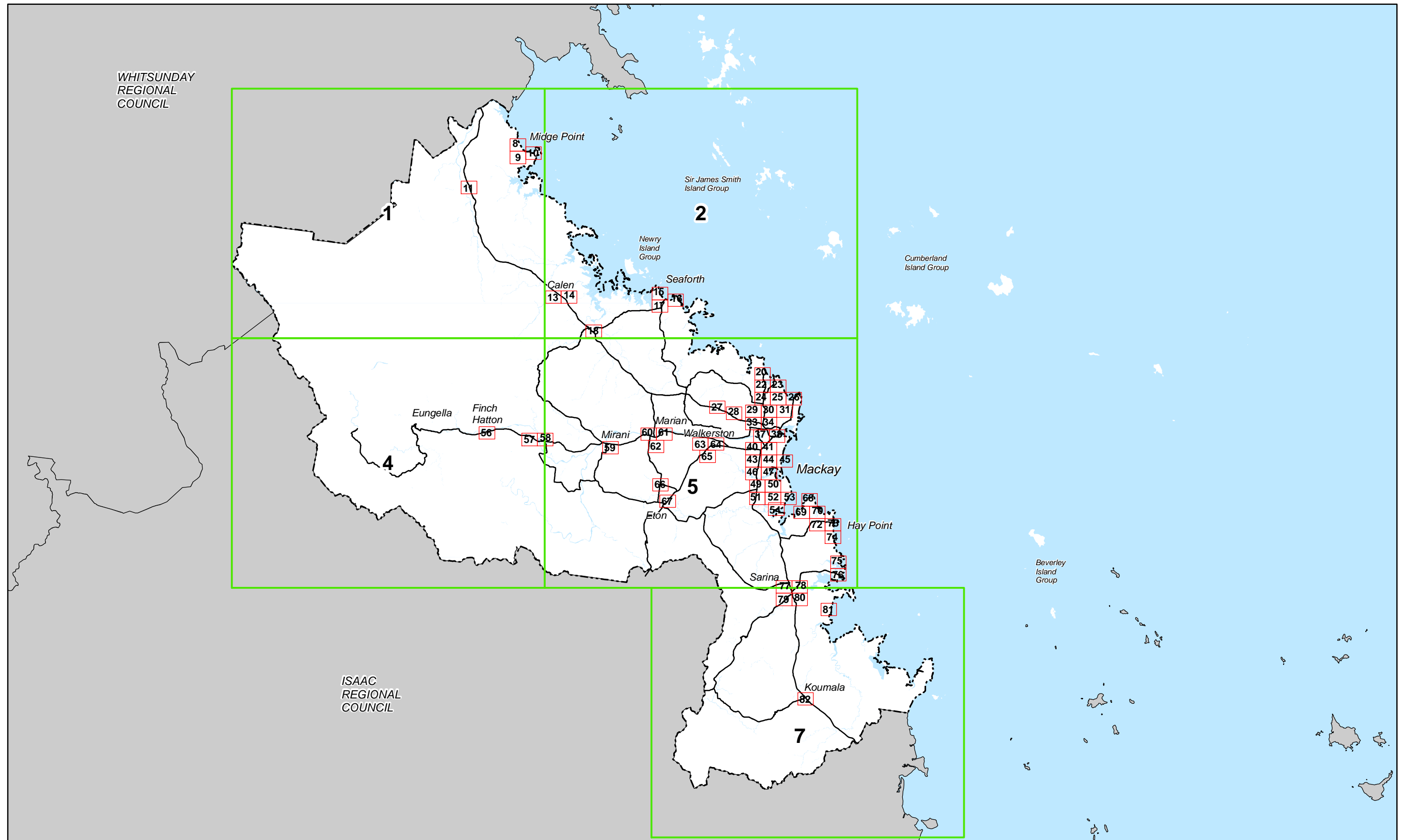
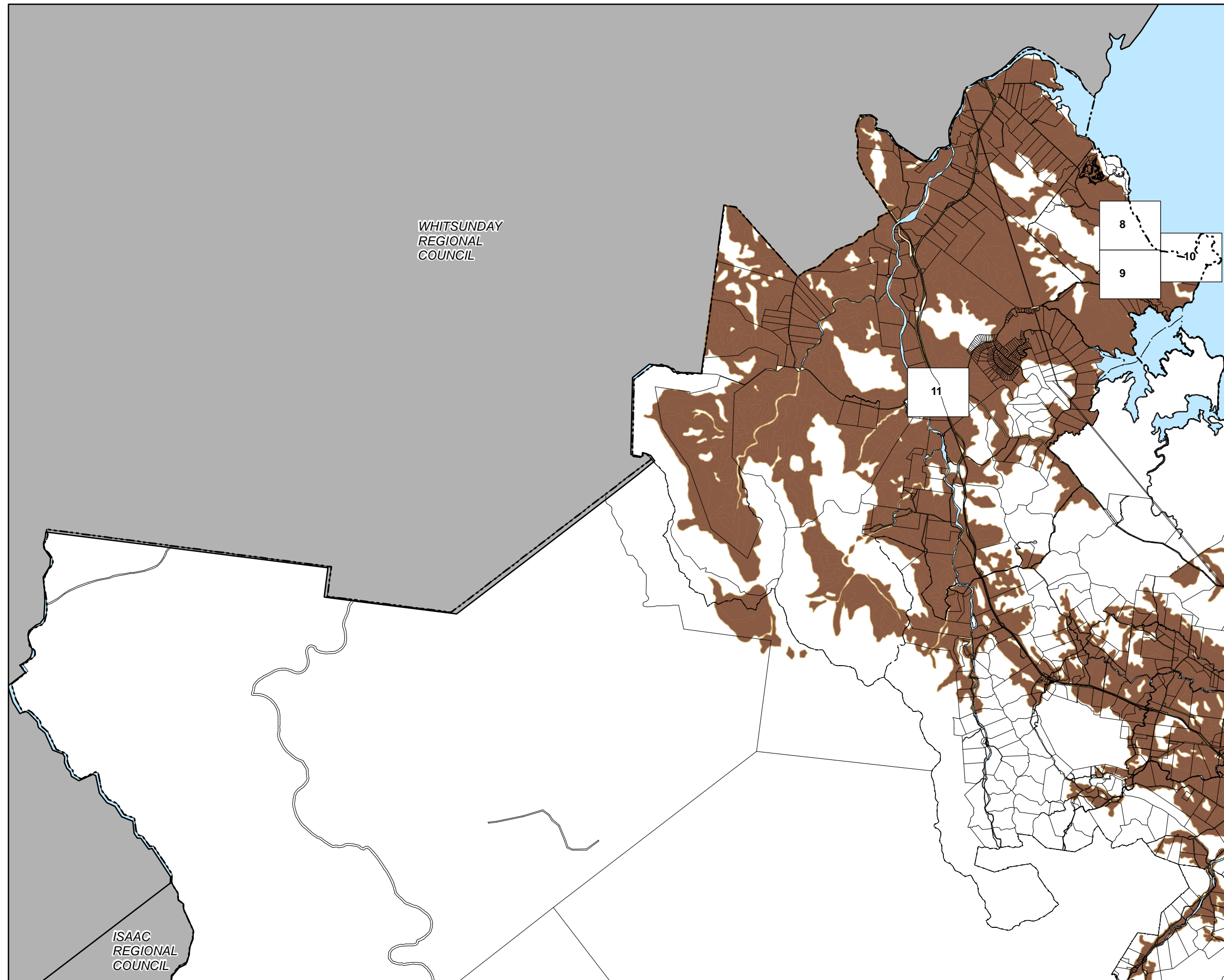


GRID INDEX - AGRICULTURAL LAND CLASSIFICATION - CLASS A AND B OVERLAY MAPS





Natural Resources

- Agricultural land classification (ALC) - Class A and B
- Agricultural land classification (ALC) - Class A and B (40m buffer area)

Cadastre

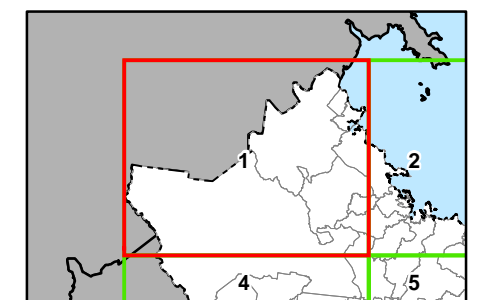
- Local Government Boundary
- Cadastre - June 2016 (Sourced DNRM)
- Suburb or Locality
- Waterway or Waterbody

Agricultural Land Overlay, Agricultural Land Class A & B is based on data supplied by the Department of Agriculture, Fisheries and Forestry (DAFF) (dated 21 January 2014), with amendments made in urban areas. This data is to be used as a guide only for planning purposes.

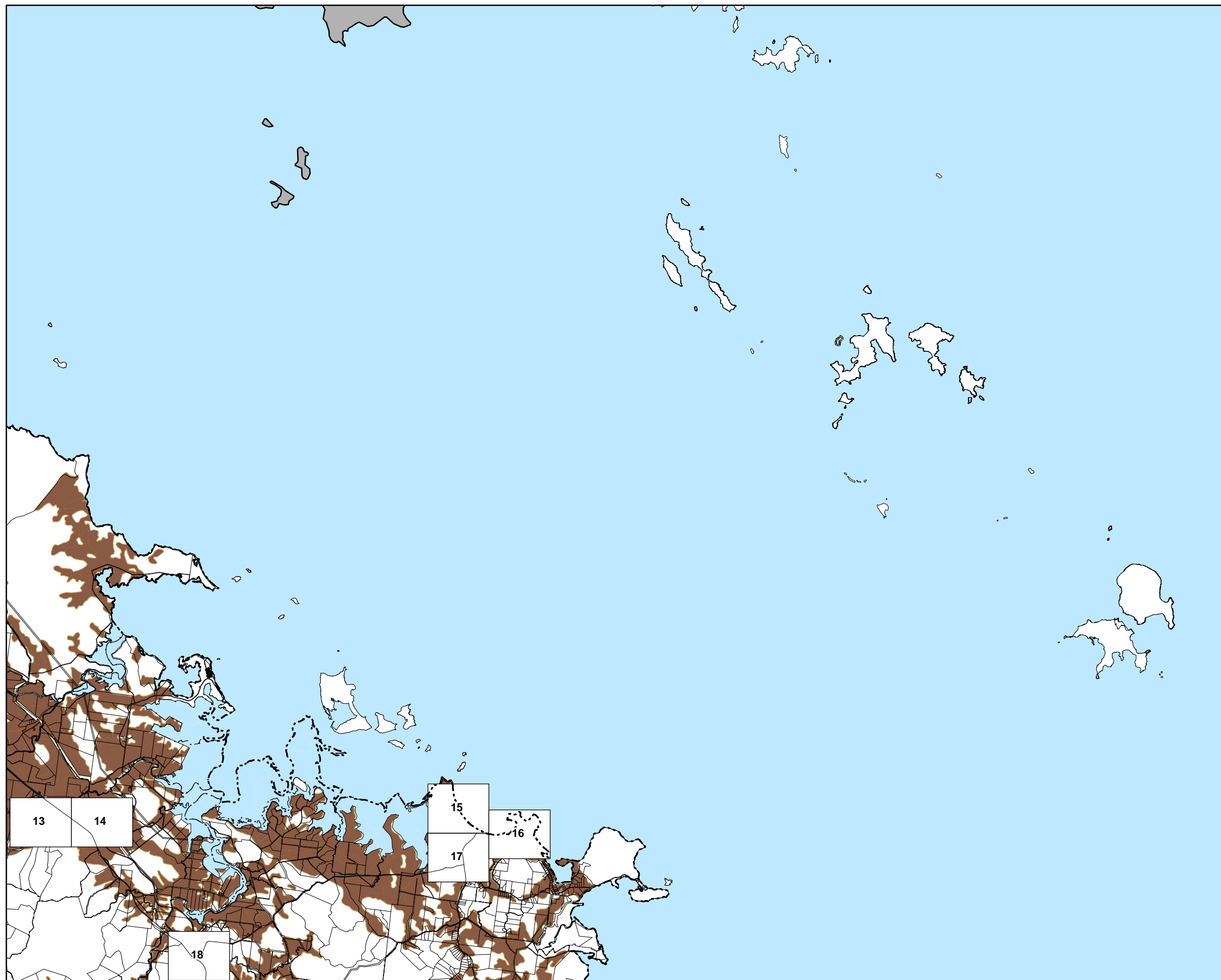
While every care is taken to ensure the accuracy of this product Mackay Regional Council makes no representations or warranties about the accuracy, reliability, completeness or suitability for any particular purpose and disclaims all responsibility and all liability (including without limitation, liability in negligence) or all expenses, losses, damages (including indirect or consequential damage) and costs you may incur as a result of this product being inaccurate or incomplete in any way or for any reason.

© Copyright Mackay Regional Council 2017
Gazettal Date: 30 June 2017
QPP Version 4.0
Geocentric Datum of Australia 1994 (GDA94)

Approx Scale @ A3 1:200,000



**Agricultural Land Classification A and B
Overlay Map - AL - AB - 1**



Natural Resources

- Agricultural land classification (ALC)
- Class A and B
- Agricultural land classification (ALC)
- Class A and B (40m buffer area)

Cadastre

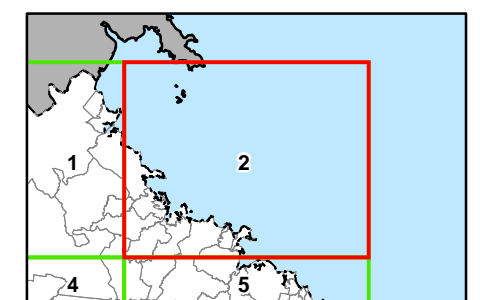
- Local Government Boundary
- Cadastre - June 2016 (Sourced DNRM)
- Suburb or Locality
- Waterway or Waterbody

Agricultural Land Overlay, Agricultural Land Class A & B is based on data supplied by the Department of Agriculture, Fisheries and Forestry (DAFF) (dated 21 January 2014), with amendments made in urban areas. This data is to be used as a guide only for planning purposes.

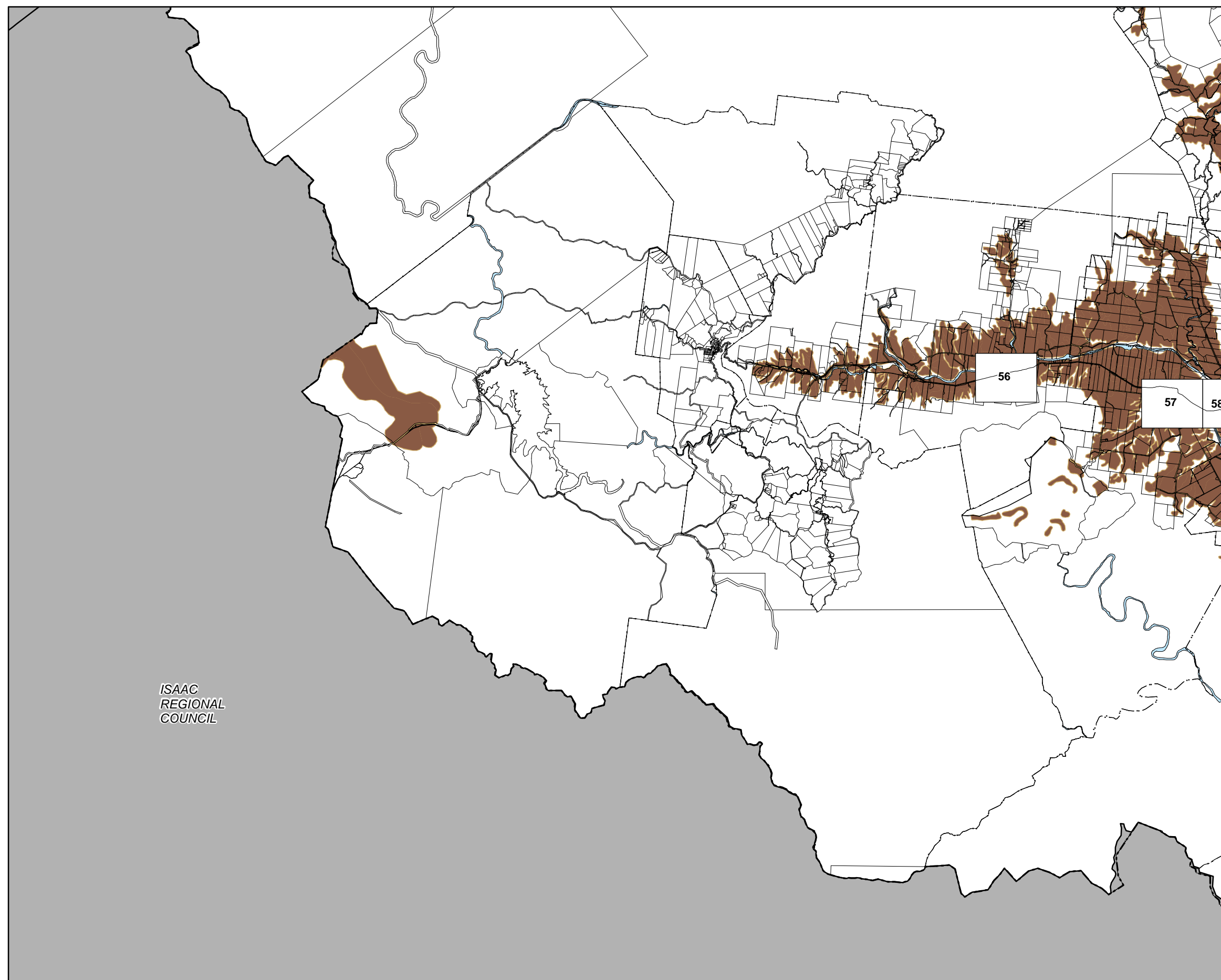
While every care is taken to ensure the accuracy of this product Mackay Regional Council makes no representations or warranties about the accuracy, reliability, completeness or suitability for any particular purpose and disclaims all responsibility and all liability (including without limitation, liability in negligence) or all expenses, losses, damages (including indirect or consequential damage) and costs you may incur as a result of this product being inaccurate or incomplete in any way or for any reason.

© Copyright Mackay Regional Council 2017
Gazettal Date: 30 June 2017
QPP Version 4.0
Geocentric Datum of Australia 1994 (GDA94)

Approx Scale @ A3 1:200,000



**Agricultural Land Classification A and B
Overlay Map - AL - AB - 2**



Natural Resources

- Agricultural land classification (ALC) - Class A and B
- Agricultural land classification (ALC) - Class A and B (40m buffer area)

Cadastre

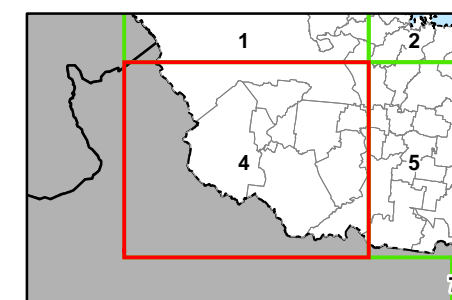
- Local Government Boundary
- Cadastre - June 2016 (Sourced DNRM)
- Suburb or Locality
- Waterway or Waterbody

Agricultural Land Overlay, Agricultural Land Class A & B is based on data supplied by the Department of Agriculture, Fisheries and Forestry (DAFF) (dated 21 January 2014), with amendments made in urban areas. This data is to be used as a guide only for planning purposes.

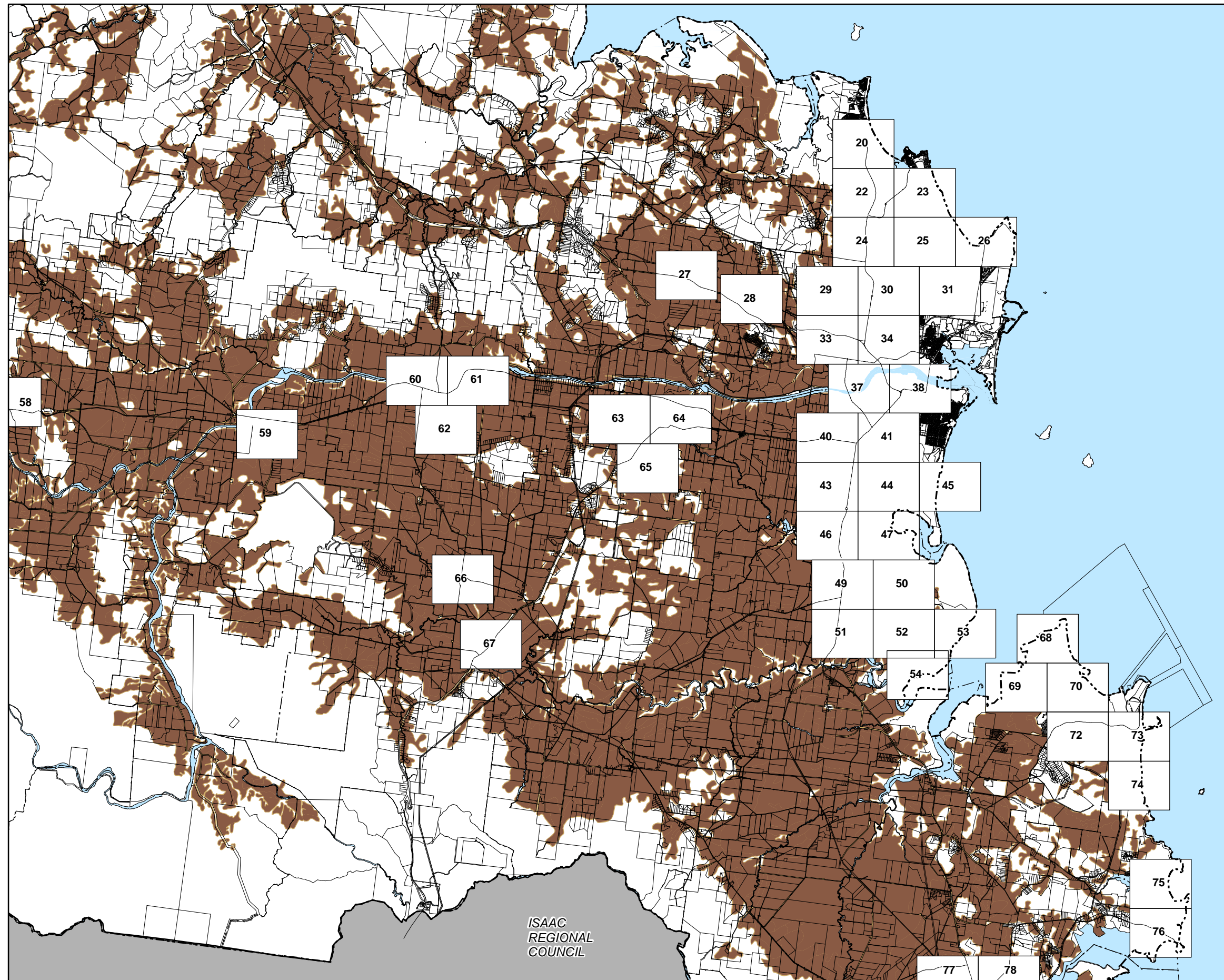
While every care is taken to ensure the accuracy of this product Mackay Regional Council makes no representations or warranties about the accuracy, reliability, completeness or suitability for any particular purpose and disclaims all responsibility and all liability (including without limitation, liability in negligence) or all expenses, losses, damages (including indirect or consequential damage) and costs you may incur as a result of this product being inaccurate or incomplete in any way or for any reason.

© Copyright Mackay Regional Council 2017
Gazettal Date: 30 June 2017
QPP Version 4.0
Geocentric Datum of Australia 1994 (GDA94)

Approx Scale @ A3 1:200,000



**Agricultural Land Classification A and B
Overlay Map - AL - AB - 4**



Natural Resources

- Agricultural land classification (ALC)
- Class A and B
- Agricultural land classification (ALC)
- Class A and B (40m buffer area)

Cadastre

- Local Government Boundary
- Cadastre - June 2016 (Sourced DNRM)
- Suburb or Locality
- Waterway or Waterbody

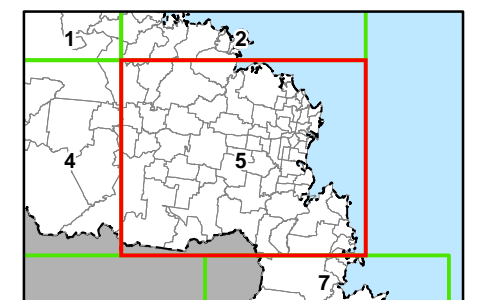
Agricultural Land Overlay, Agricultural Land Class A & B is based on data supplied by the Department of Agriculture, Fisheries and Forestry (DAFF) (dated 21 January 2014), with amendments made in urban areas. This data is to be used as a guide only for planning purposes.

While every care is taken to ensure the accuracy of this product Mackay Regional Council makes no representations or warranties about the accuracy, reliability, completeness or suitability for any particular purpose and disclaims all responsibility and all liability (including without limitation, liability in negligence) or all expenses, losses, damages (including indirect or consequential damage) and costs you may incur as a result of this product being inaccurate or incomplete in any way or for any reason.

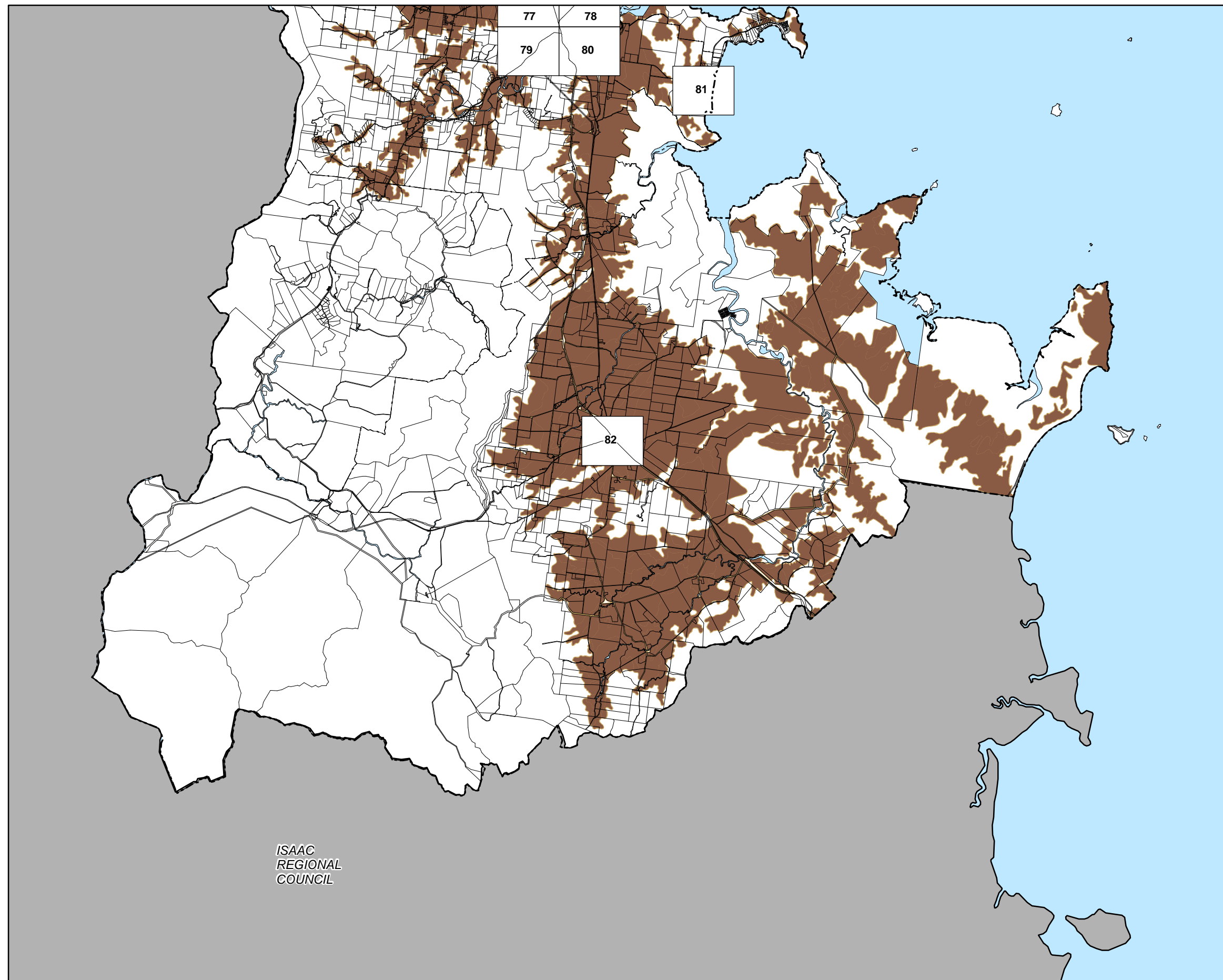
© Copyright Mackay Regional Council 2017
Gazettal Date: 30 June 2017
QPP Version 4.0
Geocentric Datum of Australia 1994 (GDA94)

Approx Scale @ A3 1:200,000

0 2,500 5,000 10,000 Metres



**Agricultural Land Classification A and B
Overlay Map - AL - AB - 5**



ISAAC
REGIONAL
COUNCIL

Natural Resources

- Agricultural land classification (ALC)
- Class A and B
- Agricultural land classification (ALC)
- Class A and B (40m buffer area)

Cadastre

- Local Government Boundary
- Cadastre - June 2016 (Sourced DNRM)
- Suburb or Locality
- Waterway or Waterbody

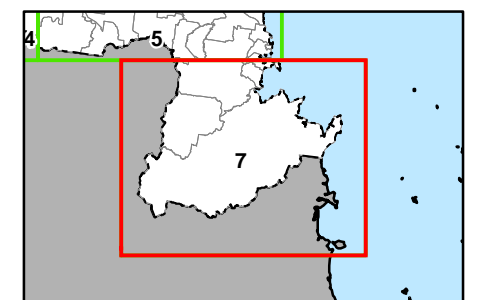
Agricultural Land Overlay, Agricultural Land Class A & B is based on data supplied by the Department of Agriculture, Fisheries and Forestry (DAFF) (dated 21 January 2014), with amendments made in urban areas. This data is to be used as a guide only for planning purposes.

While every care is taken to ensure the accuracy of this product Mackay Regional Council makes no representations or warranties about the accuracy, reliability, completeness or suitability for any particular purpose and disclaims all responsibility and all liability (including without limitation, liability in negligence) or all expenses, losses, damages (including indirect or consequential damage) and costs you may incur as a result of this product being inaccurate or incomplete in any way or for any reason.

© Copyright Mackay Regional Council 2017
Gazettal Date: 30 June 2017
QPP Version 4.0
Geocentric Datum of Australia 1994 (GDA94)

Approx Scale @ A3 1:200,000

0 2,500 5,000 10,000 Metres



**Agricultural Land Classification A and B
Overlay Map - AL - AB - 7**



Natural Resources

- Agricultural land classification (ALC) - Class A and B
- Agricultural land classification (ALC) - Class A and B (40m buffer area)

Cadastre

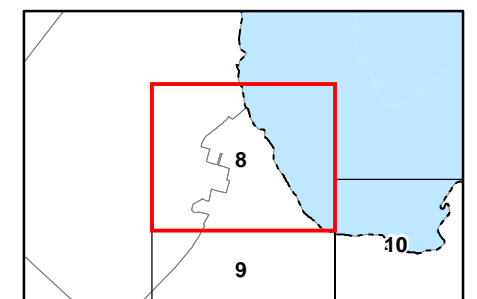
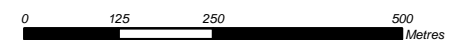
- Local Government Boundary
- Cadastre - June 2016 (Sourced DNRM)
- Suburb or Locality
- Waterway or Waterbody

Agricultural Land Overlay, Agricultural Land Class A & B is based on data supplied by the Department of Agriculture, Fisheries and Forestry (DAFF) (dated 21 January 2014), with amendments made in urban areas. This data is to be used as a guide only for planning purposes.

While every care is taken to ensure the accuracy of this product Mackay Regional Council makes no representations or warranties about the accuracy, reliability, completeness or suitability for any particular purpose and disclaims all responsibility and all liability (including without limitation, liability in negligence) or all expenses, losses, damages (including indirect or consequential damage) and costs you may incur as a result of this product being inaccurate or incomplete in any way or for any reason.

© Copyright Mackay Regional Council 2017
Gazettal Date: 30 June 2017
QPP Version 4.0
Geocentric Datum of Australia 1994 (GDA94)

Approx Scale @ A3 1:10000



**Agricultural Land Classification A and B
Overlay Map - AG - AB - 8**



Natural Resources

- Agricultural land classification (ALC) - Class A and B
- Agricultural land classification (ALC) - Class A and B (40m buffer area)

Cadastre

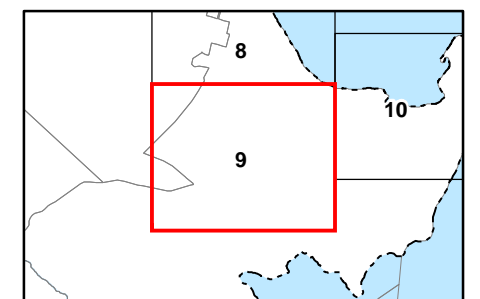
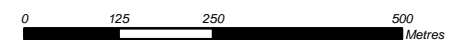
- Local Government Boundary
- Cadastre - June 2016 (Sourced DNRM)
- Suburb or Locality
- Waterway or Waterbody

Agricultural Land Overlay, Agricultural Land Class A & B is based on data supplied by the Department of Agriculture, Fisheries and Forestry (DAFF) (dated 21 January 2014), with amendments made in urban areas. This data is to be used as a guide only for planning purposes.

While every care is taken to ensure the accuracy of this product Mackay Regional Council makes no representations or warranties about the accuracy, reliability, completeness or suitability for any particular purpose and disclaims all responsibility and all liability (including without limitation, liability in negligence) or all expenses, losses, damages (including indirect or consequential damage) and costs you may incur as a result of this product being inaccurate or incomplete in any way or for any reason.

© Copyright Mackay Regional Council 2017
Gazettal Date: 30 June 2017
QPP Version 4.0
Geocentric Datum of Australia 1994 (GDA94)

Approx Scale @ A3 1:10000



**Agricultural Land Classification A and B
Overlay Map - AG - AB - 9**



Natural Resources

- Agricultural land classification (ALC)
- Class A and B
- Agricultural land classification (ALC)
- Class A and B (40m buffer area)

Cadastre

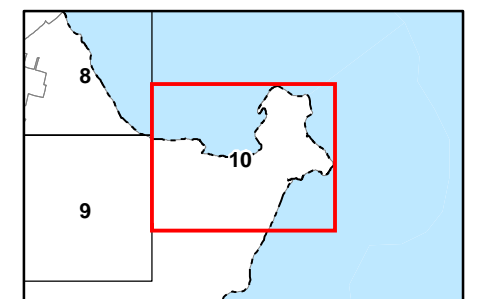
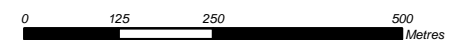
- Local Government Boundary
- Cadastre - June 2016 (Sourced DNRM)
- Suburb or Locality
- Waterway or Waterbody

Agricultural Land Overlay, Agricultural Land Class A & B is based on data supplied by the Department of Agriculture, Fisheries and Forestry (DAFF) (dated 21 January 2014), with amendments made in urban areas. This data is to be used as a guide only for planning purposes.

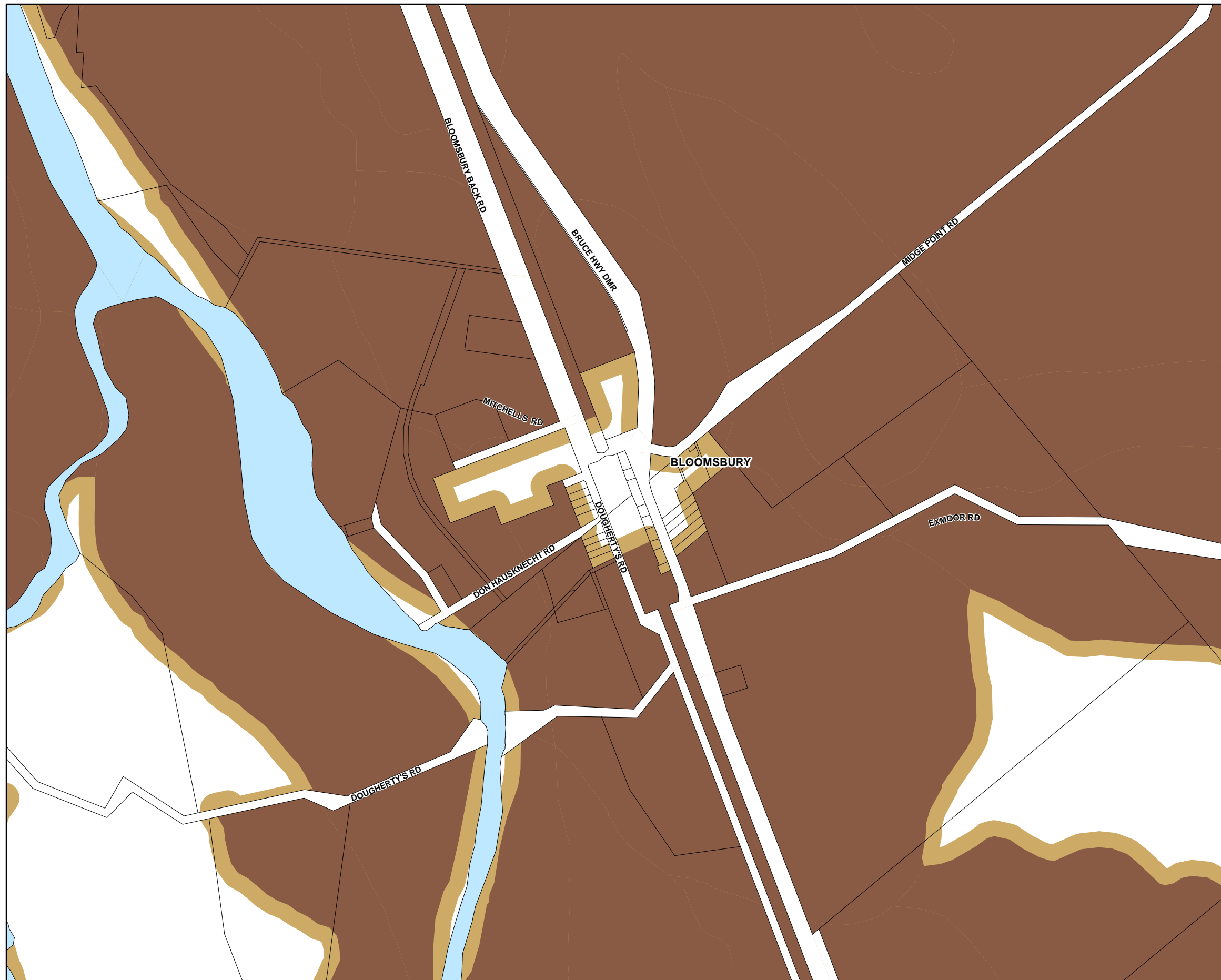
While every care is taken to ensure the accuracy of this product Mackay Regional Council makes no representations or warranties about the accuracy, reliability, completeness or suitability for any particular purpose and disclaims all responsibility and all liability (including without limitation, liability in negligence) or all expenses, losses, damages (including indirect or consequential damage) and costs you may incur as a result of this product being inaccurate or incomplete in any way or for any reason.

© Copyright Mackay Regional Council 2017
Gazettal Date: 30 June 2017
QPP Version 4.0
Geocentric Datum of Australia 1994 (GDA94)

Approx Scale @ A3 1:10000



**Agricultural Land Classification A and B
Overlay Map - AG - AB - 10**



Natural Resources

- Agricultural land classification (ALC) - Class A and B
- Agricultural land classification (ALC) - Class A and B (40m buffer area)

Cadastre

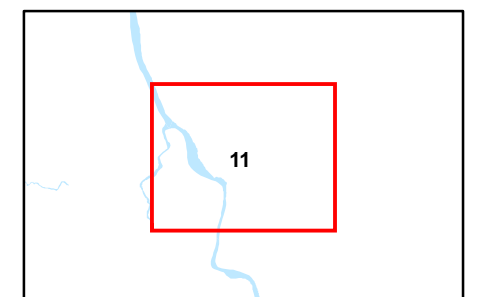
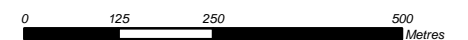
- Local Government Boundary
- Cadastre - June 2016 (Sourced DNRM)
- Suburb or Locality
- Waterway or Waterbody

Agricultural Land Overlay, Agricultural Land Class A & B is based on data supplied by the Department of Agriculture, Fisheries and Forestry (DAFF) (dated 21 January 2014), with amendments made in urban areas. This data is to be used as a guide only for planning purposes.

While every care is taken to ensure the accuracy of this product Mackay Regional Council makes no representations or warranties about the accuracy, reliability, completeness or suitability for any particular purpose and disclaims all responsibility and all liability (including without limitation, liability in negligence) or all expenses, losses, damages (including indirect or consequential damage) and costs you may incur as a result of this product being inaccurate or incomplete in any way or for any reason.

© Copyright Mackay Regional Council 2017
Gazettal Date: 30 June 2017
QPP Version 4.0
Geocentric Datum of Australia 1994 (GDA94)

Approx Scale @ A3 1:10000



**Agricultural Land Classification A and B
Overlay Map - AG - AB - 11**



Natural Resources

- Agricultural land classification (ALC) - Class A and B
- Agricultural land classification (ALC) - Class A and B (40m buffer area)

Cadastre

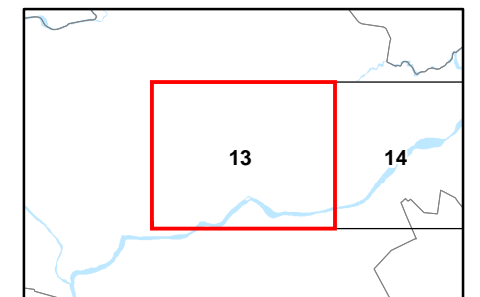
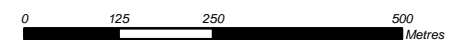
- Local Government Boundary
- Cadastre - June 2016 (Sourced DNRM)
- Suburb or Locality
- Waterway or Waterbody

Agricultural Land Overlay, Agricultural Land Class A & B is based on data supplied by the Department of Agriculture, Fisheries and Forestry (DAFF) (dated 21 January 2014), with amendments made in urban areas. This data is to be used as a guide only for planning purposes.

While every care is taken to ensure the accuracy of this product Mackay Regional Council makes no representations or warranties about the accuracy, reliability, completeness or suitability for any particular purpose and disclaims all responsibility and all liability (including without limitation, liability in negligence) or all expenses, losses, damages (including indirect or consequential damage) and costs you may incur as a result of this product being inaccurate or incomplete in any way or for any reason.

© Copyright Mackay Regional Council 2017
Gazettal Date: 30 June 2017
QPP Version 4.0
Geocentric Datum of Australia 1994 (GDA94)

Approx Scale @ A3 1:10000



**Agricultural Land Classification A and B
Overlay Map - AG - AB - 13**



Natural Resources

- Agricultural land classification (ALC) - Class A and B
- Agricultural land classification (ALC) - Class A and B (40m buffer area)

Cadastre

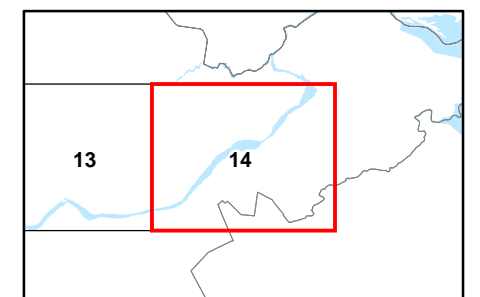
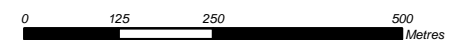
- Local Government Boundary
- Cadastre - June 2016 (Sourced DNRM)
- Suburb or Locality
- Waterway or Waterbody

Agricultural Land Overlay, Agricultural Land Class A & B is based on data supplied by the Department of Agriculture, Fisheries and Forestry (DAFF) (dated 21 January 2014), with amendments made in urban areas. This data is to be used as a guide only for planning purposes.

While every care is taken to ensure the accuracy of this product Mackay Regional Council makes no representations or warranties about the accuracy, reliability, completeness or suitability for any particular purpose and disclaims all responsibility and all liability (including without limitation, liability in negligence) or all expenses, losses, damages (including indirect or consequential damage) and costs you may incur as a result of this product being inaccurate or incomplete in any way or for any reason.

© Copyright Mackay Regional Council 2017
Gazettal Date: 30 June 2017
QPP Version 4.0
Geocentric Datum of Australia 1994 (GDA94)

Approx Scale @ A3 1:10000



**Agricultural Land Classification A and B
Overlay Map - AG - AB - 14**



Natural Resources

- Agricultural land classification (ALC) - Class A and B
- Agricultural land classification (ALC) - Class A and B (40m buffer area)

Cadastre

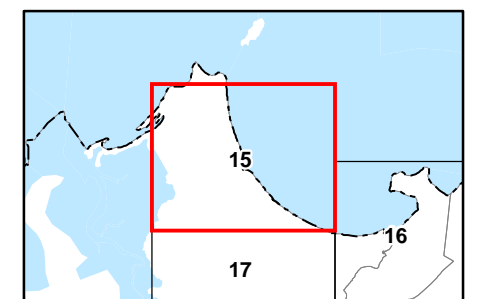
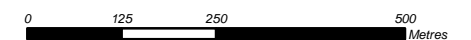
- Local Government Boundary
- Cadastre - June 2016 (Sourced DNRM)
- Suburb or Locality
- Waterway or Waterbody

Agricultural Land Overlay, Agricultural Land Class A & B is based on data supplied by the Department of Agriculture, Fisheries and Forestry (DAFF) (dated 21 January 2014), with amendments made in urban areas. This data is to be used as a guide only for planning purposes.

While every care is taken to ensure the accuracy of this product Mackay Regional Council makes no representations or warranties about the accuracy, reliability, completeness or suitability for any particular purpose and disclaims all responsibility and all liability (including without limitation, liability in negligence) or all expenses, losses, damages (including indirect or consequential damage) and costs you may incur as a result of this product being inaccurate or incomplete in any way or for any reason.

© Copyright Mackay Regional Council 2017
Gazettal Date: 30 June 2017
QPP Version 4.0
Geocentric Datum of Australia 1994 (GDA94)

Approx Scale @ A3 1:10000



**Agricultural Land Classification A and B
Overlay Map - AG - AB - 15**



Natural Resources

- Agricultural land classification (ALC)
- Class A and B
- Agricultural land classification (ALC)
- Class A and B (40m buffer area)

Cadastre

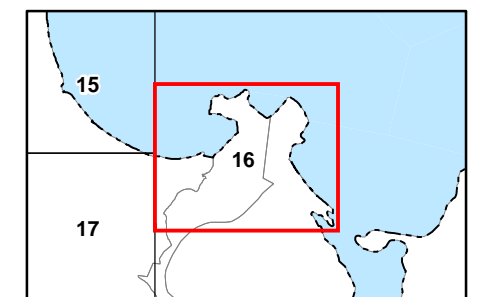
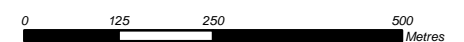
- Local Government Boundary
- Cadastre - June 2016 (Sourced DNRM)
- Suburb or Locality
- Waterway or Waterbody

Agricultural Land Overlay, Agricultural Land Class A & B is based on data supplied by the Department of Agriculture, Fisheries and Forestry (DAFF) (dated 21 January 2014), with amendments made in urban areas. This data is to be used as a guide only for planning purposes.

While every care is taken to ensure the accuracy of this product Mackay Regional Council makes no representations or warranties about the accuracy, reliability, completeness or suitability for any particular purpose and disclaims all responsibility and all liability (including without limitation, liability in negligence) or all expenses, losses, damages (including indirect or consequential damage) and costs you may incur as a result of this product being inaccurate or incomplete in any way or for any reason.

© Copyright Mackay Regional Council 2017
Gazettal Date: 30 June 2017
QPP Version 4.0
Geocentric Datum of Australia 1994 (GDA94)

Approx Scale @ A3 1:10000



**Agricultural Land Classification A and B
Overlay Map - AG - AB - 16**



Natural Resources

- Agricultural land classification (ALC) - Class A and B
- Agricultural land classification (ALC) - Class A and B (40m buffer area)

Cadastre

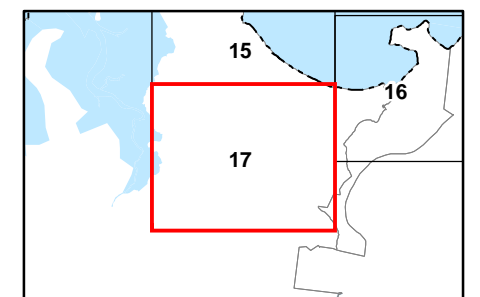

- Local Government Boundary
- Cadastre - June 2016 (Sourced DNRM)
- Suburb or Locality
- Waterway or Waterbody

Agricultural Land Overlay, Agricultural Land Class A & B is based on data supplied by the Department of Agriculture, Fisheries and Forestry (DAFF) (dated 21 January 2014), with amendments made in urban areas. This data is to be used as a guide only for planning purposes.

While every care is taken to ensure the accuracy of this product Mackay Regional Council makes no representations or warranties about the accuracy, reliability, completeness or suitability for any particular purpose and disclaims all responsibility and all liability (including without limitation, liability in negligence) or all expenses, losses, damages (including indirect or consequential damage) and costs you may incur as a result of this product being inaccurate or incomplete in any way or for any reason.

© Copyright Mackay Regional Council 2017
Gazettal Date: 30 June 2017
QPP Version 4.0
Geocentric Datum of Australia 1994 (GDA94)

Approx Scale @ A3 1:10000



**Agricultural Land Classification A and B
Overlay Map - AG - AB - 17**



Natural Resources

- Agricultural land classification (ALC) - Class A and B
- Agricultural land classification (ALC) - Class A and B (40m buffer area)

Cadastre

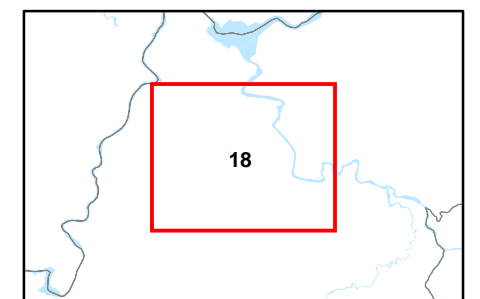
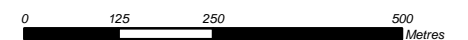
- Local Government Boundary
- Cadastre - June 2016 (Sourced DNRM)
- Suburb or Locality
- Waterway or Waterbody

Agricultural Land Overlay, Agricultural Land Class A & B is based on data supplied by the Department of Agriculture, Fisheries and Forestry (DAFF) (dated 21 January 2014), with amendments made in urban areas. This data is to be used as a guide only for planning purposes.

While every care is taken to ensure the accuracy of this product Mackay Regional Council makes no representations or warranties about the accuracy, reliability, completeness or suitability for any particular purpose and disclaims all responsibility and all liability (including without limitation, liability in negligence) or all expenses, losses, damages (including indirect or consequential damage) and costs you may incur as a result of this product being inaccurate or incomplete in any way or for any reason.

© Copyright Mackay Regional Council 2017
Gazettal Date: 30 June 2017
QPP Version 4.0
Geocentric Datum of Australia 1994 (GDA94)

Approx Scale @ A3 1:10000



**Agricultural Land Classification A and B
Overlay Map - AG - AB - 18**



Natural Resources

- Agricultural land classification (ALC) - Class A and B
- Agricultural land classification (ALC) - Class A and B (40m buffer area)

Cadastre

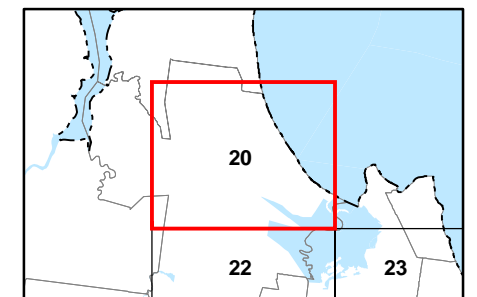

- Local Government Boundary
- Cadastre - June 2016 (Sourced DNRM)
- Suburb or Locality
- Waterway or Waterbody

Agricultural Land Overlay, Agricultural Land Class A & B is based on data supplied by the Department of Agriculture, Fisheries and Forestry (DAFF) (dated 21 January 2014), with amendments made in urban areas. This data is to be used as a guide only for planning purposes.

While every care is taken to ensure the accuracy of this product Mackay Regional Council makes no representations or warranties about the accuracy, reliability, completeness or suitability for any particular purpose and disclaims all responsibility and all liability (including without limitation, liability in negligence) or all expenses, losses, damages (including indirect or consequential damage) and costs you may incur as a result of this product being inaccurate or incomplete in any way or for any reason.

© Copyright Mackay Regional Council 2017
Gazettal Date: 30 June 2017
QPP Version 4.0
Geocentric Datum of Australia 1994 (GDA94)



Approx Scale @ A3 1:10000







**Agricultural Land Classification A and B
Overlay Map - AG - AB - 20**



Natural Resources

-  Agricultural land classification (ALC) - Class A and B
-  Agricultural land classification (ALC) - Class A and B (40m buffer area)

Cadastre

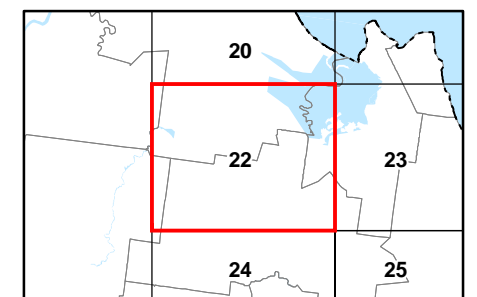
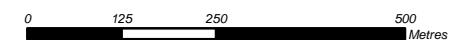
-  Local Government Boundary
-  Cadastre - June 2016 (Sourced DNRM)
-  Suburb or Locality
-  Waterway or Waterbody

Agricultural Land Overlay, Agricultural Land Class A & B is based on data supplied by the Department of Agriculture, Fisheries and Forestry (DAFF) (dated 21 January 2014), with amendments made in urban areas. This data is to be used as a guide only for planning purposes.

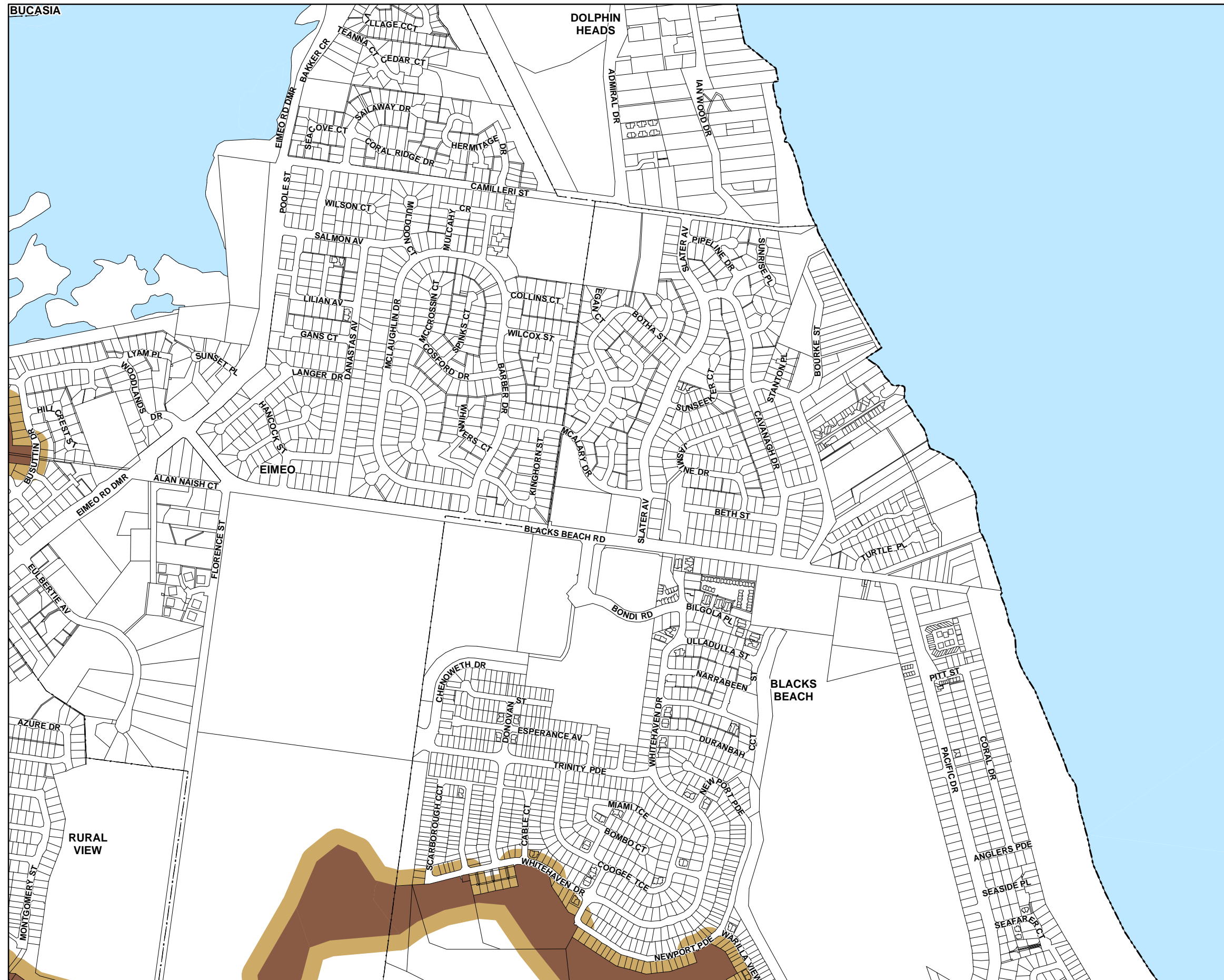
While every care is taken to ensure the accuracy of this product Mackay Regional Council makes no representations or warranties about the accuracy, reliability, completeness or suitability for any particular purpose and disclaims all responsibility and all liability (including without limitation, liability in negligence) or all expenses, losses, damages (including indirect or consequential damage) and costs you may incur as a result of this product being inaccurate or incomplete in any way or for any reason.

© Copyright Mackay Regional Council 2017
Gazettal Date: 30 June 2017
QPP Version 4.0
Geocentric Datum of Australia 1994 (GDA94)

Approx Scale @ A3 1:10000



**Agricultural Land Classification A and B
Overlay Map - AG - AB - 22**



Natural Resources

- Agricultural land classification (ALC) - Class A and B
- Agricultural land classification (ALC) - Class A and B (40m buffer area)

Cadastre

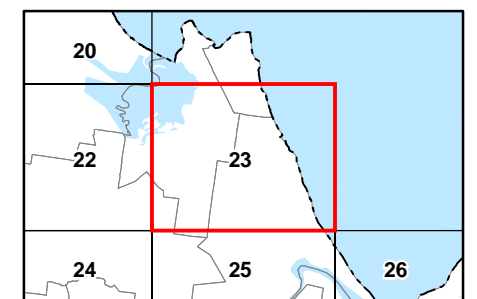
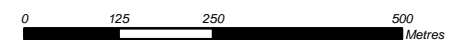
- Local Government Boundary
- Cadastre - June 2016 (Sourced DNRM)
- Suburb or Locality
- Waterway or Waterbody

Agricultural Land Overlay, Agricultural Land Class A & B is based on data supplied by the Department of Agriculture, Fisheries and Forestry (DAFF) (dated 21 January 2014), with amendments made in urban areas. This data is to be used as a guide only for planning purposes.

While every care is taken to ensure the accuracy of this product Mackay Regional Council makes no representations or warranties about the accuracy, reliability, completeness or suitability for any particular purpose and disclaims all responsibility and all liability (including without limitation, liability in negligence) or all expenses, losses, damages (including indirect or consequential damage) and costs you may incur as a result of this product being inaccurate or incomplete in any way or for any reason.

© Copyright Mackay Regional Council 2017
Gazettal Date: 30 June 2017
QPP Version 4.0
Geocentric Datum of Australia 1994 (GDA94)

Approx Scale @ A3 1:10000



**Agricultural Land Classification A and B
Overlay Map - AG - AB - 23**



Natural Resources

- Agricultural land classification (ALC) - Class A and B
- Agricultural land classification (ALC) - Class A and B (40m buffer area)

Cadastre

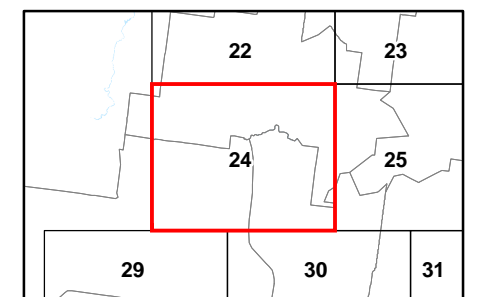

- Local Government Boundary
- Cadastre - June 2016 (Sourced DNRM)
- Suburb or Locality
- Waterway or Waterbody

Agricultural Land Overlay, Agricultural Land Class A & B is based on data supplied by the Department of Agriculture, Fisheries and Forestry (DAFF) (dated 21 January 2014), with amendments made in urban areas. This data is to be used as a guide only for planning purposes.

While every care is taken to ensure the accuracy of this product Mackay Regional Council makes no representations or warranties about the accuracy, reliability, completeness or suitability for any particular purpose and disclaims all responsibility and all liability (including without limitation, liability in negligence) or all expenses, losses, damages (including indirect or consequential damage) and costs you may incur as a result of this product being inaccurate or incomplete in any way or for any reason.

© Copyright Mackay Regional Council 2017
Gazettal Date: 30 June 2017
QPP Version 4.0
Geocentric Datum of Australia 1994 (GDA94)

Approx Scale @ A3 1:10000



**Agricultural Land Classification A and B
Overlay Map - AG - AB - 24**



Natural Resources

- Agricultural land classification (ALC) - Class A and B
- Agricultural land classification (ALC) - Class A and B (40m buffer area)

Cadastre

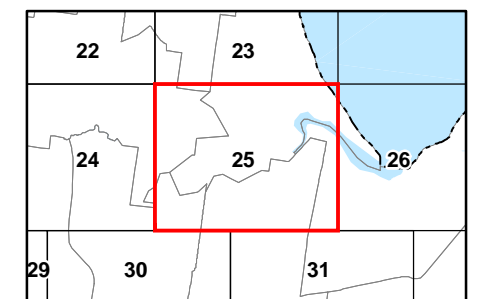

- Local Government Boundary
- Cadastre - June 2016 (Sourced DNRM)
- Suburb or Locality
- Waterway or Waterbody

Agricultural Land Overlay, Agricultural Land Class A & B is based on data supplied by the Department of Agriculture, Fisheries and Forestry (DAFF) (dated 21 January 2014), with amendments made in urban areas. This data is to be used as a guide only for planning purposes.

While every care is taken to ensure the accuracy of this product Mackay Regional Council makes no representations or warranties about the accuracy, reliability, completeness or suitability for any particular purpose and disclaims all responsibility and all liability (including without limitation, liability in negligence) or all expenses, losses, damages (including indirect or consequential damage) and costs you may incur as a result of this product being inaccurate or incomplete in any way or for any reason.

© Copyright Mackay Regional Council 2017
Gazettal Date: 30 June 2017
QPP Version 4.0
Geocentric Datum of Australia 1994 (GDA94)

Approx Scale @ A3 1:10000



**Agricultural Land Classification A and B
Overlay Map - AG - AB - 25**



Natural Resources

- Agricultural land classification (ALC)
- Class A and B
- Agricultural land classification (ALC)
- Class A and B (40m buffer area)

Cadastre

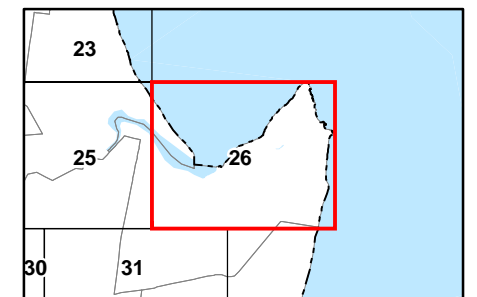
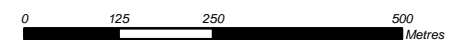
- Local Government Boundary
- Cadastre - June 2016 (Sourced DNRM)
- Suburb or Locality
- Waterway or Waterbody

Agricultural Land Overlay, Agricultural Land Class A & B is based on data supplied by the Department of Agriculture, Fisheries and Forestry (DAFF) (dated 21 January 2014), with amendments made in urban areas. This data is to be used as a guide only for planning purposes.

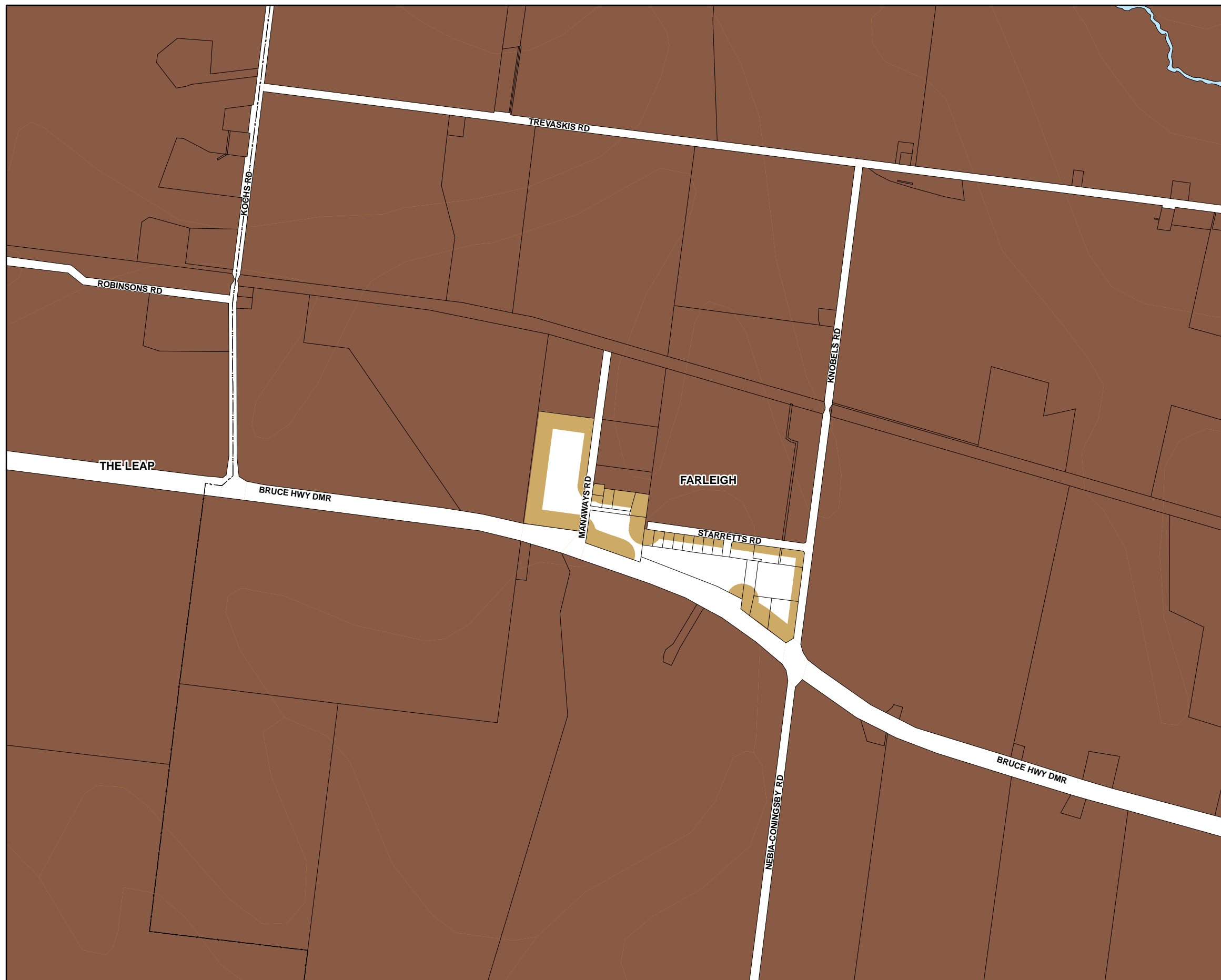
While every care is taken to ensure the accuracy of this product Mackay Regional Council makes no representations or warranties about the accuracy, reliability, completeness or suitability for any particular purpose and disclaims all responsibility and all liability (including without limitation, liability in negligence) or all expenses, losses, damages (including indirect or consequential damage) and costs you may incur as a result of this product being inaccurate or incomplete in any way or for any reason.

© Copyright Mackay Regional Council 2017
Gazettal Date: 30 June 2017
QPP Version 4.0
Geocentric Datum of Australia 1994 (GDA94)

Approx Scale @ A3 1:10000



**Agricultural Land Classification A and B
Overlay Map - AG - AB - 26**



Natural Resources

- Agricultural land classification (ALC) - Class A and B
- Agricultural land classification (ALC) - Class A and B (40m buffer area)

Cadastre

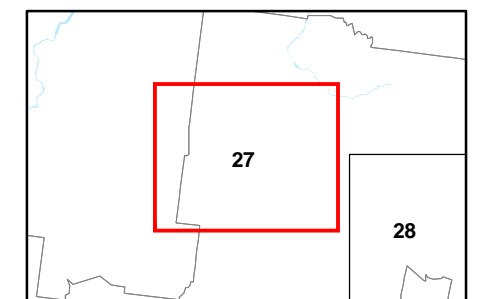

- Local Government Boundary
- Cadastre - June 2016 (Sourced DNRM)
- Suburb or Locality
- Waterway or Waterbody

Agricultural Land Overlay, Agricultural Land Class A & B is based on data supplied by the Department of Agriculture, Fisheries and Forestry (DAFF) (dated 21 January 2014), with amendments made in urban areas. This data is to be used as a guide only for planning purposes.

While every care is taken to ensure the accuracy of this product Mackay Regional Council makes no representations or warranties about the accuracy, reliability, completeness or suitability for any particular purpose and disclaims all responsibility and all liability (including without limitation, liability in negligence) or all expenses, losses, damages (including indirect or consequential damage) and costs you may incur as a result of this product being inaccurate or incomplete in any way or for any reason.

© Copyright Mackay Regional Council 2017
Gazettal Date: 30 June 2017
QPP Version 4.0
Geocentric Datum of Australia 1994 (GDA94)

Approx Scale @ A3 1:10000



**Agricultural Land Classification A and B
Overlay Map - AG - AB - 27**



Natural Resources

- Agricultural land classification (ALC) - Class A and B
- Agricultural land classification (ALC) - Class A and B (40m buffer area)

Cadastre

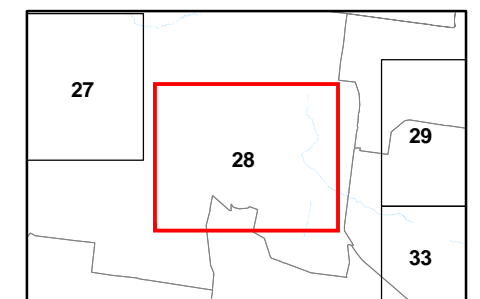
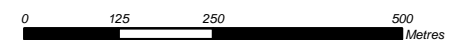
- Local Government Boundary
- Cadastre - June 2016 (Sourced DNRM)
- Suburb or Locality
- Waterway or Waterbody

Agricultural Land Overlay, Agricultural Land Class A & B is based on data supplied by the Department of Agriculture, Fisheries and Forestry (DAFF) (dated 21 January 2014), with amendments made in urban areas. This data is to be used as a guide only for planning purposes.

While every care is taken to ensure the accuracy of this product Mackay Regional Council makes no representations or warranties about the accuracy, reliability, completeness or suitability for any particular purpose and disclaims all responsibility and all liability (including without limitation, liability in negligence) or all expenses, losses, damages (including indirect or consequential damage) and costs you may incur as a result of this product being inaccurate or incomplete in any way or for any reason.

© Copyright Mackay Regional Council 2017
Gazettal Date: 30 June 2017
QPP Version 4.0
Geocentric Datum of Australia 1994 (GDA94)

Approx Scale @ A3 1:10000



**Agricultural Land Classification A and B
Overlay Map - AG - AB - 28**



Natural Resources

- Agricultural land classification (ALC) - Class A and B
- Agricultural land classification (ALC) - Class A and B (40m buffer area)

Cadastre

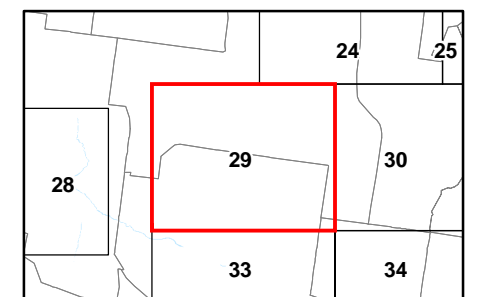
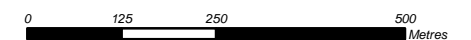
- Local Government Boundary
- Cadastre - June 2016 (Sourced DNRM)
- Suburb or Locality
- Waterway or Waterbody

Agricultural Land Overlay, Agricultural Land Class A & B is based on data supplied by the Department of Agriculture, Fisheries and Forestry (DAFF) (dated 21 January 2014), with amendments made in urban areas. This data is to be used as a guide only for planning purposes.

While every care is taken to ensure the accuracy of this product Mackay Regional Council makes no representations or warranties about the accuracy, reliability, completeness or suitability for any particular purpose and disclaims all responsibility and all liability (including without limitation, liability in negligence) or all expenses, losses, damages (including indirect or consequential damage) and costs you may incur as a result of this product being inaccurate or incomplete in any way or for any reason.

© Copyright Mackay Regional Council 2017
Gazettal Date: 30 June 2017
QPP Version 4.0
Geocentric Datum of Australia 1994 (GDA94)

Approx Scale @ A3 1:10000



**Agricultural Land Classification A and B
Overlay Map - AG - AB - 29**



Natural Resources

- Agricultural land classification (ALC) - Class A and B
- Agricultural land classification (ALC) - Class A and B (40m buffer area)

Cadastre

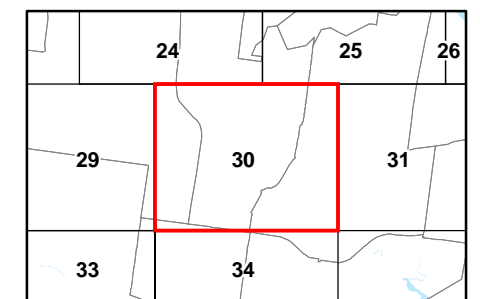

- Local Government Boundary
- Cadastre - June 2016 (Sourced DNRM)
- Suburb or Locality
- Waterway or Waterbody

Agricultural Land Overlay, Agricultural Land Class A & B is based on data supplied by the Department of Agriculture, Fisheries and Forestry (DAFF) (dated 21 January 2014), with amendments made in urban areas. This data is to be used as a guide only for planning purposes.

While every care is taken to ensure the accuracy of this product Mackay Regional Council makes no representations or warranties about the accuracy, reliability, completeness or suitability for any particular purpose and disclaims all responsibility and all liability (including without limitation, liability in negligence) or all expenses, losses, damages (including indirect or consequential damage) and costs you may incur as a result of this product being inaccurate or incomplete in any way or for any reason.

© Copyright Mackay Regional Council 2017
Gazettal Date: 30 June 2017
QPP Version 4.0
Geocentric Datum of Australia 1994 (GDA94)

Approx Scale @ A3 1:10000



**Agricultural Land Classification A and B
Overlay Map - AG - AB - 30**



Natural Resources

- Agricultural land classification (ALC)
- Class A and B
- Agricultural land classification (ALC)
- Class A and B (40m buffer area)

Cadastre

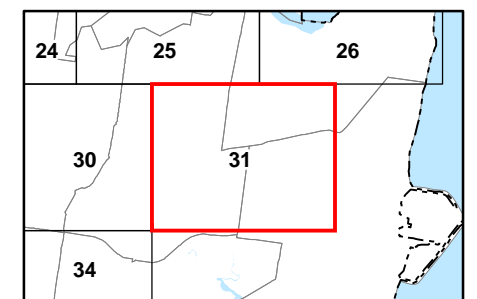
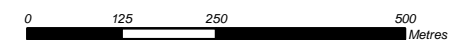
- Local Government Boundary
- Cadastre - June 2016 (Sourced DNRM)
- Suburb or Locality
- Waterway or Waterbody

Agricultural Land Overlay, Agricultural Land Class A & B is based on data supplied by the Department of Agriculture, Fisheries and Forestry (DAFF) (dated 21 January 2014), with amendments made in urban areas. This data is to be used as a guide only for planning purposes.

While every care is taken to ensure the accuracy of this product Mackay Regional Council makes no representations or warranties about the accuracy, reliability, completeness or suitability for any particular purpose and disclaims all responsibility and all liability (including without limitation, liability in negligence) or all expenses, losses, damages (including indirect or consequential damage) and costs you may incur as a result of this product being inaccurate or incomplete in any way or for any reason.

© Copyright Mackay Regional Council 2017
Gazettal Date: 30 June 2017
QPP Version 4.0
Geocentric Datum of Australia 1994 (GDA94)

Approx Scale @ A3 1:10000



**Agricultural Land Classification A and B
Overlay Map - AG - AB - 31**



Natural Resources

- Agricultural land classification (ALC) - Class A and B
- Agricultural land classification (ALC) - Class A and B (40m buffer area)

Cadastre

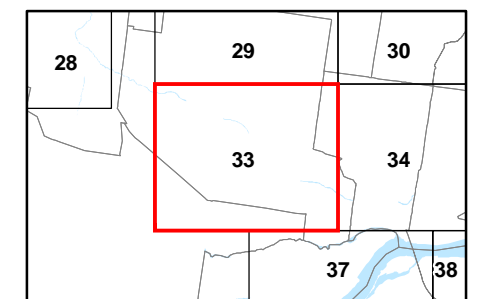
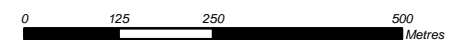
- Local Government Boundary
- Cadastre - June 2016 (Sourced DNRM)
- Suburb or Locality
- Waterway or Waterbody

Agricultural Land Overlay, Agricultural Land Class A & B is based on data supplied by the Department of Agriculture, Fisheries and Forestry (DAFF) (dated 21 January 2014), with amendments made in urban areas. This data is to be used as a guide only for planning purposes.

While every care is taken to ensure the accuracy of this product Mackay Regional Council makes no representations or warranties about the accuracy, reliability, completeness or suitability for any particular purpose and disclaims all responsibility and all liability (including without limitation, liability in negligence) or all expenses, losses, damages (including indirect or consequential damage) and costs you may incur as a result of this product being inaccurate or incomplete in any way or for any reason.

© Copyright Mackay Regional Council 2017
Gazettal Date: 30 June 2017
QPP Version 4.0
Geocentric Datum of Australia 1994 (GDA94)

Approx Scale @ A3 1:10000



**Agricultural Land Classification A and B
Overlay Map - AG - AB - 33**



Natural Resources

- Agricultural land classification (ALC)
- Class A and B
- Agricultural land classification (ALC)
- Class A and B (40m buffer area)

Cadastre

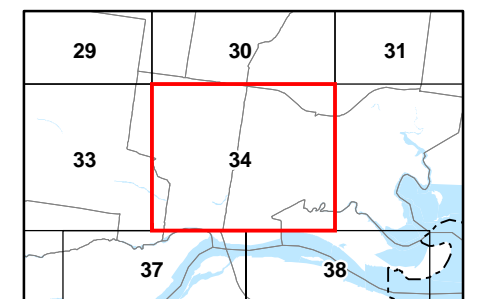
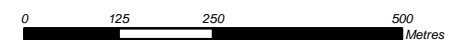
- Local Government Boundary
- Cadastre - June 2016 (Sourced DNRM)
- Suburb or Locality
- Waterway or Waterbody

Agricultural Land Overlay, Agricultural Land Class A & B is based on data supplied by the Department of Agriculture, Fisheries and Forestry (DAFF) (dated 21 January 2014), with amendments made in urban areas. This data is to be used as a guide only for planning purposes.

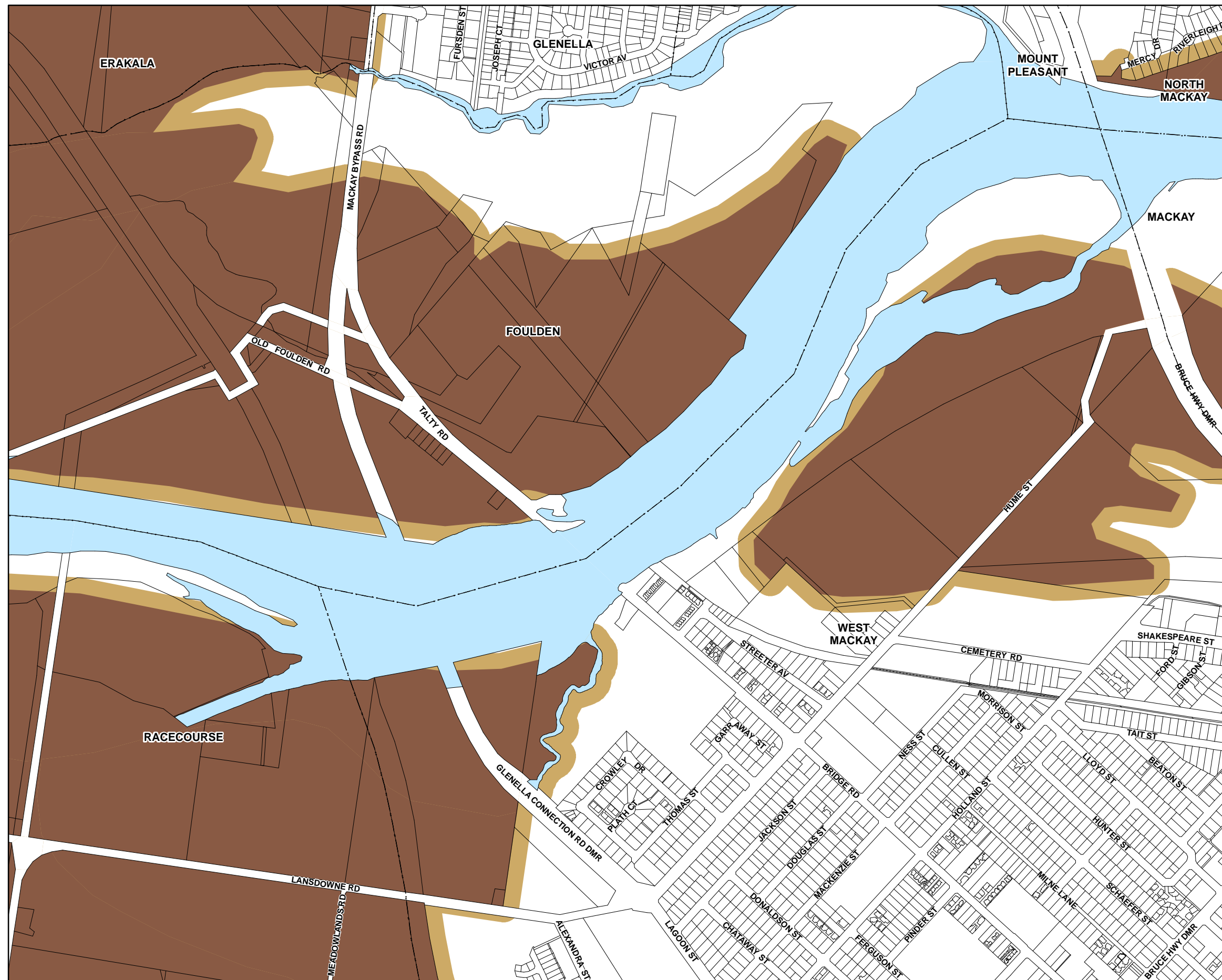
While every care is taken to ensure the accuracy of this product Mackay Regional Council makes no representations or warranties about the accuracy, reliability, completeness or suitability for any particular purpose and disclaims all responsibility and all liability (including without limitation, liability in negligence) or all expenses, losses, damages (including indirect or consequential damage) and costs you may incur as a result of this product being inaccurate or incomplete in any way or for any reason.

© Copyright Mackay Regional Council 2017
Gazettal Date: 30 June 2017
QPP Version 4.0
Geocentric Datum of Australia 1994 (GDA94)

Approx Scale @ A3 1:10000



**Agricultural Land Classification A and B
Overlay Map - AG - AB - 34**



Natural Resources

- Agricultural land classification (ALC) - Class A and B
- Agricultural land classification (ALC) - Class A and B (40m buffer area)

Cadastre

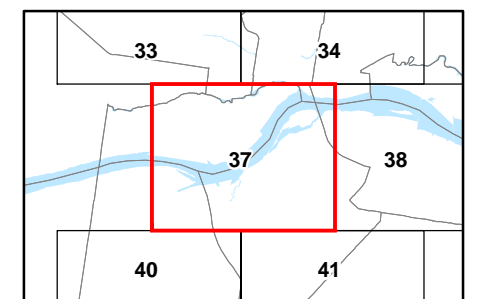
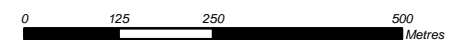
- Local Government Boundary
- Cadastre - June 2016 (Sourced DNRM)
- Suburb or Locality
- Waterway or Waterbody

Agricultural Land Overlay, Agricultural Land Class A & B is based on data supplied by the Department of Agriculture, Fisheries and Forestry (DAFF) (dated 21 January 2014), with amendments made in urban areas. This data is to be used as a guide only for planning purposes.

While every care is taken to ensure the accuracy of this product Mackay Regional Council makes no representations or warranties about the accuracy, reliability, completeness or suitability for any particular purpose and disclaims all responsibility and all liability (including without limitation, liability in negligence) or all expenses, losses, damages (including indirect or consequential damage) and costs you may incur as a result of this product being inaccurate or incomplete in any way or for any reason.

© Copyright Mackay Regional Council 2017
Gazettal Date: 30 June 2017
QPP Version 4.0
Geocentric Datum of Australia 1994 (GDA94)

Approx Scale @ A3 1:10000



**Agricultural Land Classification A and B
Overlay Map - AG - AB - 37**



Natural Resources

- Agricultural land classification (ALC) - Class A and B
- Agricultural land classification (ALC) - Class A and B (40m buffer area)

Cadastre

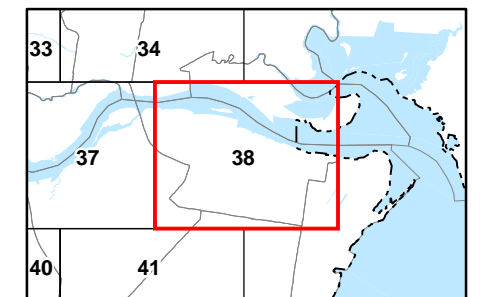

- Local Government Boundary
- Cadastre - June 2016 (Sourced DNRM)
- Suburb or Locality
- Waterway or Waterbody

Agricultural Land Overlay, Agricultural Land Class A & B is based on data supplied by the Department of Agriculture, Fisheries and Forestry (DAFF) (dated 21 January 2014), with amendments made in urban areas. This data is to be used as a guide only for planning purposes.

While every care is taken to ensure the accuracy of this product Mackay Regional Council makes no representations or warranties about the accuracy, reliability, completeness or suitability for any particular purpose and disclaims all responsibility and all liability (including without limitation, liability in negligence) or all expenses, losses, damages (including indirect or consequential damage) and costs you may incur as a result of this product being inaccurate or incomplete in any way or for any reason.

© Copyright Mackay Regional Council 2017
Gazetted Date: 30 June 2017
QPP Version 4.0
Geocentric Datum of Australia 1994 (GDA94)

Approx Scale @ A3 1:10000



**Agricultural Land Classification A and B
Overlay Map - AG - AB - 38**



Natural Resources

- Agricultural land classification (ALC) - Class A and B
- Agricultural land classification (ALC) - Class A and B (40m buffer area)

Cadastre

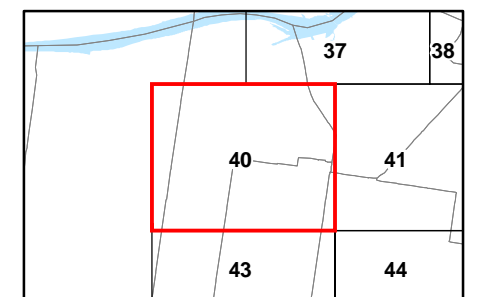
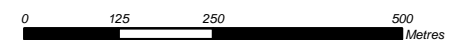
- Local Government Boundary
- Cadastre - June 2016 (Sourced DNRM)
- Suburb or Locality
- Waterway or Waterbody

Agricultural Land Overlay, Agricultural Land Class A & B is based on data supplied by the Department of Agriculture, Fisheries and Forestry (DAFF) (dated 21 January 2014), with amendments made in urban areas. This data is to be used as a guide only for planning purposes.

While every care is taken to ensure the accuracy of this product Mackay Regional Council makes no representations or warranties about the accuracy, reliability, completeness or suitability for any particular purpose and disclaims all responsibility and all liability (including without limitation, liability in negligence) or all expenses, losses, damages (including indirect or consequential damage) and costs you may incur as a result of this product being inaccurate or incomplete in any way or for any reason.

© Copyright Mackay Regional Council 2017
Gazettal Date: 30 June 2017
QPP Version 4.0
Geocentric Datum of Australia 1994 (GDA94)

Approx Scale @ A3 1:10000



**Agricultural Land Classification A and B
Overlay Map - AG - AB - 40**



Natural Resources

- Agricultural land classification (ALC)
- Class A and B
- Agricultural land classification (ALC)
- Class A and B (40m buffer area)

Cadastre

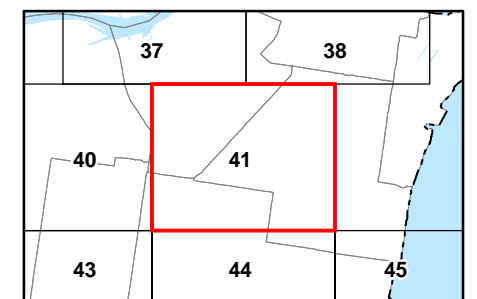
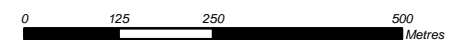
- Local Government Boundary
- Cadastre - June 2016 (Sourced DNRM)
- Suburb or Locality
- Waterway or Waterbody

Agricultural Land Overlay, Agricultural Land Class A & B is based on data supplied by the Department of Agriculture, Fisheries and Forestry (DAFF) (dated 21 January 2014), with amendments made in urban areas. This data is to be used as a guide only for planning purposes.

While every care is taken to ensure the accuracy of this product Mackay Regional Council makes no representations or warranties about the accuracy, reliability, completeness or suitability for any particular purpose and disclaims all responsibility and all liability (including without limitation, liability in negligence) or all expenses, losses, damages (including indirect or consequential damage) and costs you may incur as a result of this product being inaccurate or incomplete in any way or for any reason.

© Copyright Mackay Regional Council 2017
Gazettal Date: 30 June 2017
QPP Version 4.0
Geocentric Datum of Australia 1994 (GDA94)

Approx Scale @ A3 1:10000



**Agricultural Land Classification A and B
Overlay Map - AG - AB - 41**



Natural Resources

- Agricultural land classification (ALC) - Class A and B
- Agricultural land classification (ALC) - Class A and B (40m buffer area)

Cadastre

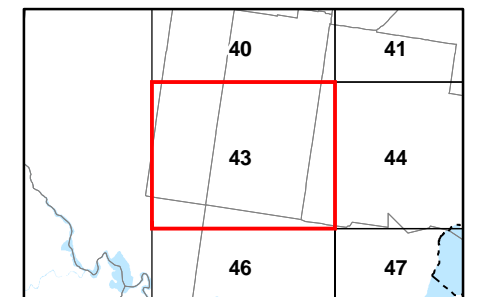
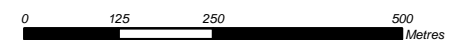
- Local Government Boundary
- Cadastre - June 2016 (Sourced DNRM)
- Suburb or Locality
- Waterway or Waterbody

Agricultural Land Overlay, Agricultural Land Class A & B is based on data supplied by the Department of Agriculture, Fisheries and Forestry (DAFF) (dated 21 January 2014), with amendments made in urban areas. This data is to be used as a guide only for planning purposes.

While every care is taken to ensure the accuracy of this product Mackay Regional Council makes no representations or warranties about the accuracy, reliability, completeness or suitability for any particular purpose and disclaims all responsibility and all liability (including without limitation, liability in negligence) or all expenses, losses, damages (including indirect or consequential damage) and costs you may incur as a result of this product being inaccurate or incomplete in any way or for any reason.

© Copyright Mackay Regional Council 2017
Gazettal Date: 30 June 2017
QPP Version 4.0
Geocentric Datum of Australia 1994 (GDA94)

Approx Scale @ A3 1:10000



**Agricultural Land Classification A and B
Overlay Map - AG - AB - 43**



Natural Resources

- Agricultural land classification (ALC) - Class A and B
- Agricultural land classification (ALC) - Class A and B (40m buffer area)

Cadastre

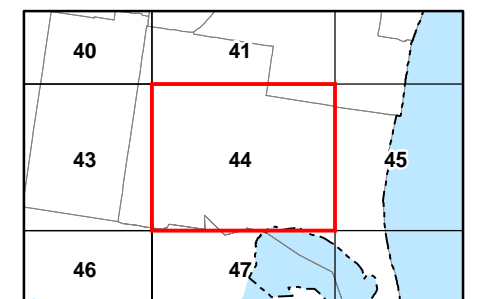
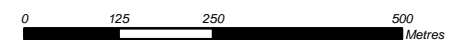
- Local Government Boundary
- Cadastre - June 2016 (Sourced DNRM)
- Suburb or Locality
- Waterway or Waterbody

Agricultural Land Overlay, Agricultural Land Class A & B is based on data supplied by the Department of Agriculture, Fisheries and Forestry (DAFF) (dated 21 January 2014), with amendments made in urban areas. This data is to be used as a guide only for planning purposes.

While every care is taken to ensure the accuracy of this product Mackay Regional Council makes no representations or warranties about the accuracy, reliability, completeness or suitability for any particular purpose and disclaims all responsibility and all liability (including without limitation, liability in negligence) or all expenses, losses, damages (including indirect or consequential damage) and costs you may incur as a result of this product being inaccurate or incomplete in any way or for any reason.

© Copyright Mackay Regional Council 2017
Gazettal Date: 30 June 2017
QPP Version 4.0
Geocentric Datum of Australia 1994 (GDA94)



Approx Scale @ A3 1:10000







**Agricultural Land Classification A and B
Overlay Map - AG - AB - 44**



Natural Resources

-  Agricultural land classification (ALC) - Class A and B
-  Agricultural land classification (ALC) - Class A and B (40m buffer area)

Cadastre

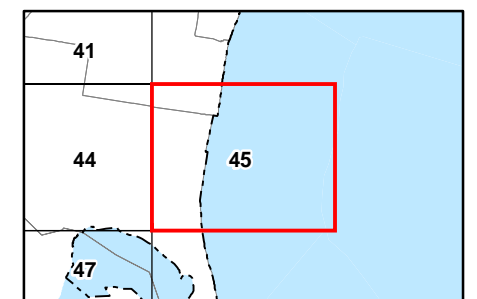
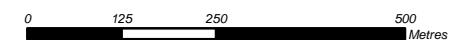
-  Local Government Boundary
-  Cadastre - June 2016 (Sourced DNRM)
-  Suburb or Locality
-  Waterway or Waterbody

Agricultural Land Overlay, Agricultural Land Class A & B is based on data supplied by the Department of Agriculture, Fisheries and Forestry (DAFF) (dated 21 January 2014), with amendments made in urban areas. This data is to be used as a guide only for planning purposes.

While every care is taken to ensure the accuracy of this product Mackay Regional Council makes no representations or warranties about the accuracy, reliability, completeness or suitability for any particular purpose and disclaims all responsibility and all liability (including without limitation, liability in negligence) or all expenses, losses, damages (including indirect or consequential damage) and costs you may incur as a result of this product being inaccurate or incomplete in any way or for any reason.

© Copyright Mackay Regional Council 2017
Gazettal Date: 30 June 2017
QPP Version 4.0
Geocentric Datum of Australia 1994 (GDA94)

Approx Scale @ A3 1:10000



**Agricultural Land Classification A and B
Overlay Map - AG - AB - 45**



Natural Resources

- Agricultural land classification (ALC)
- Class A and B
- Agricultural land classification (ALC)
- Class A and B (40m buffer area)

Cadastre

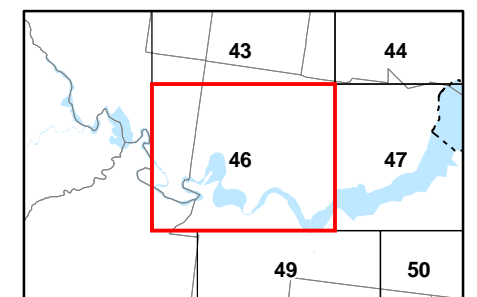
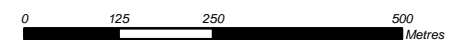
- Local Government Boundary
- Cadastre - June 2016 (Sourced DNRM)
- Suburb or Locality
- Waterway or Waterbody

Agricultural Land Overlay, Agricultural Land Class A & B is based on data supplied by the Department of Agriculture, Fisheries and Forestry (DAFF) (dated 21 January 2014), with amendments made in urban areas. This data is to be used as a guide only for planning purposes.

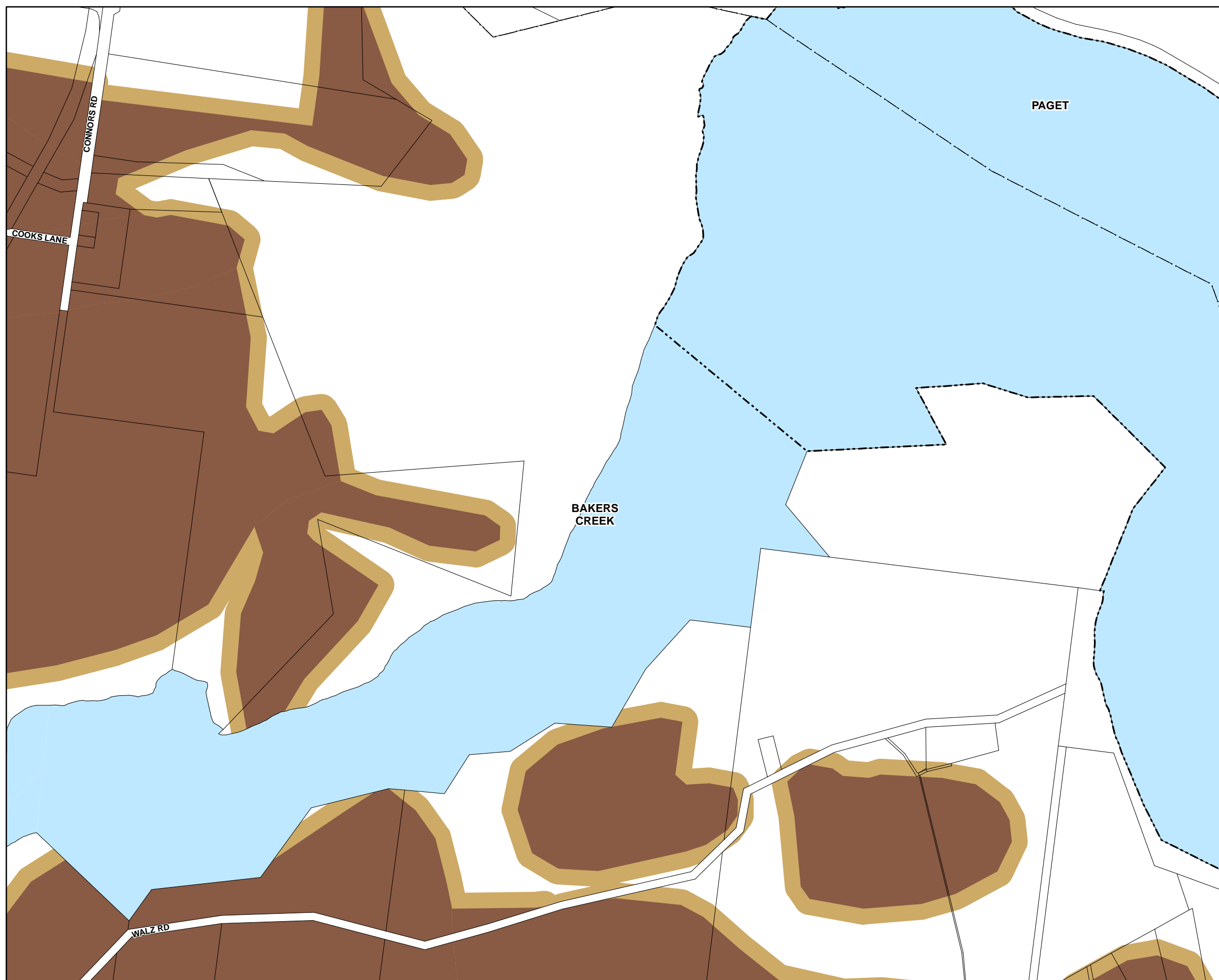
While every care is taken to ensure the accuracy of this product Mackay Regional Council makes no representations or warranties about the accuracy, reliability, completeness or suitability for any particular purpose and disclaims all responsibility and all liability (including without limitation, liability in negligence) or all expenses, losses, damages (including indirect or consequential damage) and costs you may incur as a result of this product being inaccurate or incomplete in any way or for any reason.

© Copyright Mackay Regional Council 2017
Gazettal Date: 30 June 2017
QPP Version 4.0
Geocentric Datum of Australia 1994 (GDA94)

Approx Scale @ A3 1:10000



**Agricultural Land Classification A and B
Overlay Map - AG - AB - 46**



Natural Resources

- Agricultural land classification (ALC) - Class A and B
- Agricultural land classification (ALC) - Class A and B (40m buffer area)

Cadastre

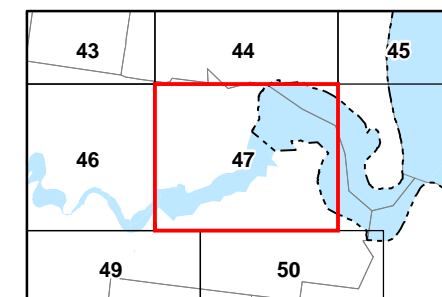
- Local Government Boundary
- Cadastre - June 2016 (Sourced DNRM)
- Suburb or Locality
- Waterway or Waterbody

Agricultural Land Overlay, Agricultural Land Class A & B is based on data supplied by the Department of Agriculture, Fisheries and Forestry (DAFF) (dated 21 January 2014), with amendments made in urban areas. This data is to be used as a guide only for planning purposes.

While every care is taken to ensure the accuracy of this product Mackay Regional Council makes no representations or warranties about the accuracy, reliability, completeness or suitability for any particular purpose and disclaims all responsibility and all liability (including without limitation, liability in negligence) or all expenses, losses, damages (including indirect or consequential damage) and costs you may incur as a result of this product being inaccurate or incomplete in any way or for any reason.

© Copyright Mackay Regional Council 2017
Gazettal Date: 30 June 2017
QPP Version 4.0
Geocentric Datum of Australia 1994 (GDA94)

Approx Scale @ A3 1:10000



**Agricultural Land Classification A and B
Overlay Map - AG - AB - 47**



Natural Resources

- Agricultural land classification (ALC) - Class A and B
- Agricultural land classification (ALC) - Class A and B (40m buffer area)

Cadastre

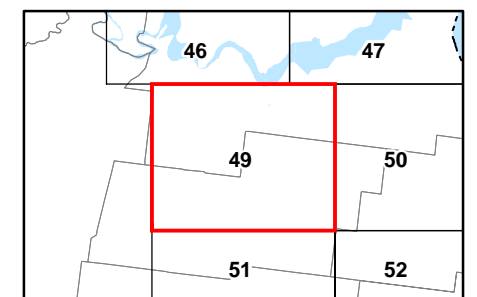
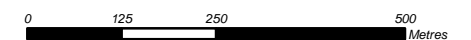
- Local Government Boundary
- Cadastre - June 2016 (Sourced DNRM)
- Suburb or Locality
- Waterway or Waterbody

Agricultural Land Overlay, Agricultural Land Class A & B is based on data supplied by the Department of Agriculture, Fisheries and Forestry (DAFF) (dated 21 January 2014), with amendments made in urban areas. This data is to be used as a guide only for planning purposes.

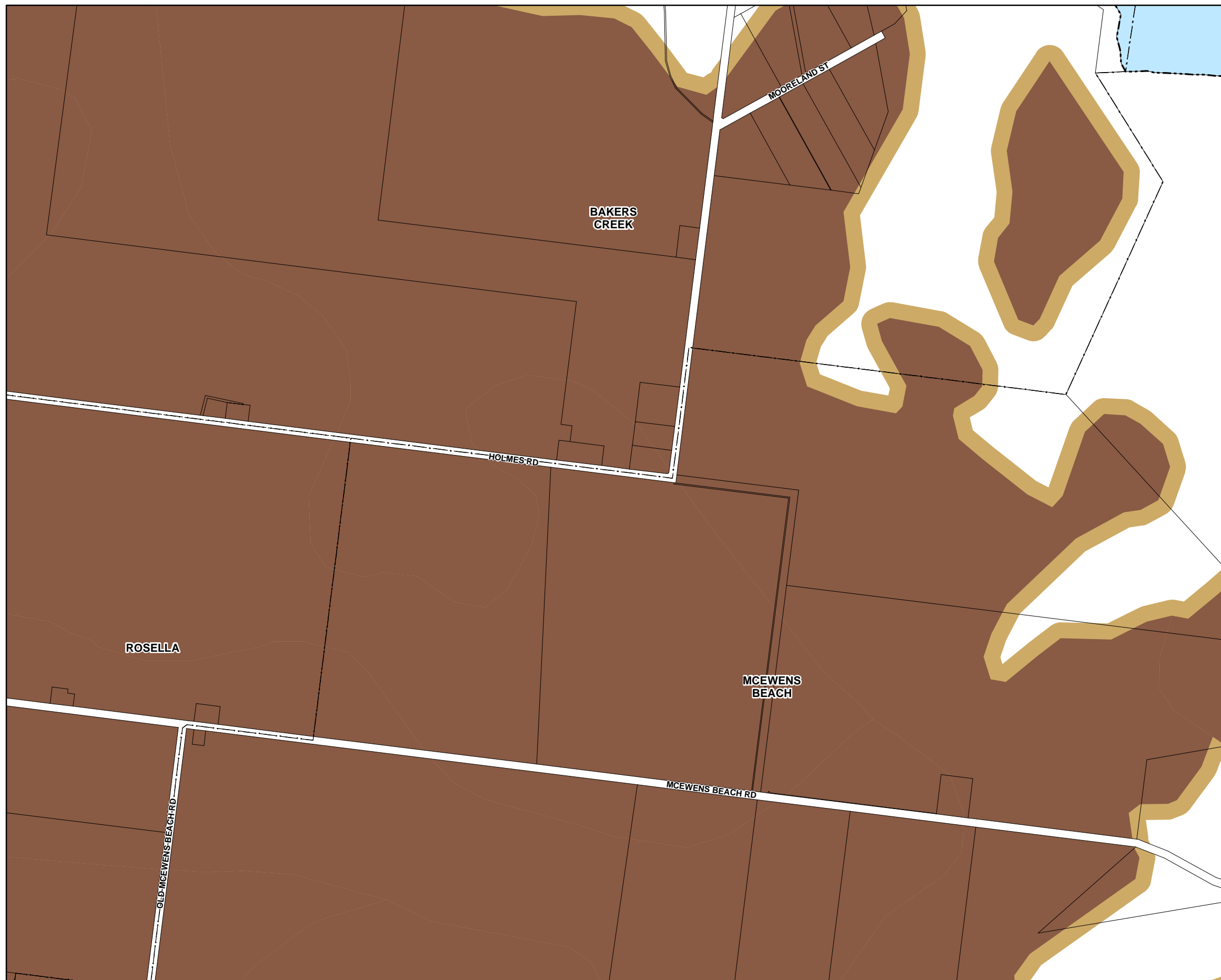
While every care is taken to ensure the accuracy of this product Mackay Regional Council makes no representations or warranties about the accuracy, reliability, completeness or suitability for any particular purpose and disclaims all responsibility and all liability (including without limitation, liability in negligence) or all expenses, losses, damages (including indirect or consequential damage) and costs you may incur as a result of this product being inaccurate or incomplete in any way or for any reason.

© Copyright Mackay Regional Council 2017
Gazettal Date: 30 June 2017
QPP Version 4.0
Geocentric Datum of Australia 1994 (GDA94)

Approx Scale @ A3 1:10000



**Agricultural Land Classification A and B
Overlay Map - AG - AB - 49**



Natural Resources

- Agricultural land classification (ALC) - Class A and B
- Agricultural land classification (ALC) - Class A and B (40m buffer area)

Cadastre

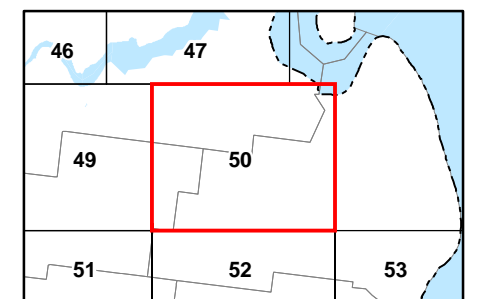
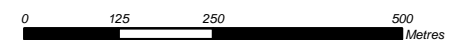
- Local Government Boundary
- Cadastre - June 2016 (Sourced DNRM)
- Suburb or Locality
- Waterway or Waterbody

Agricultural Land Overlay, Agricultural Land Class A & B is based on data supplied by the Department of Agriculture, Fisheries and Forestry (DAFF) (dated 21 January 2014), with amendments made in urban areas. This data is to be used as a guide only for planning purposes.

While every care is taken to ensure the accuracy of this product Mackay Regional Council makes no representations or warranties about the accuracy, reliability, completeness or suitability for any particular purpose and disclaims all responsibility and all liability (including without limitation, liability in negligence) or all expenses, losses, damages (including indirect or consequential damage) and costs you may incur as a result of this product being inaccurate or incomplete in any way or for any reason.

© Copyright Mackay Regional Council 2017
Gazettal Date: 30 June 2017
QPP Version 4.0
Geocentric Datum of Australia 1994 (GDA94)

Approx Scale @ A3 1:10000



**Agricultural Land Classification A and B
Overlay Map - AG - AB - 50**



Natural Resources

- Agricultural land classification (ALC)
- Class A and B
- Agricultural land classification (ALC)
- Class A and B (40m buffer area)

Cadastre

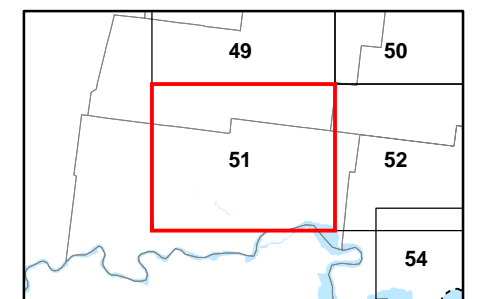
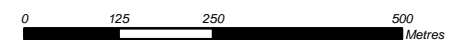
- Local Government Boundary
- Cadastre - June 2016 (Sourced DNRM)
- Suburb or Locality
- Waterway or Waterbody

Agricultural Land Overlay, Agricultural Land Class A & B is based on data supplied by the Department of Agriculture, Fisheries and Forestry (DAFF) (dated 21 January 2014), with amendments made in urban areas. This data is to be used as a guide only for planning purposes.

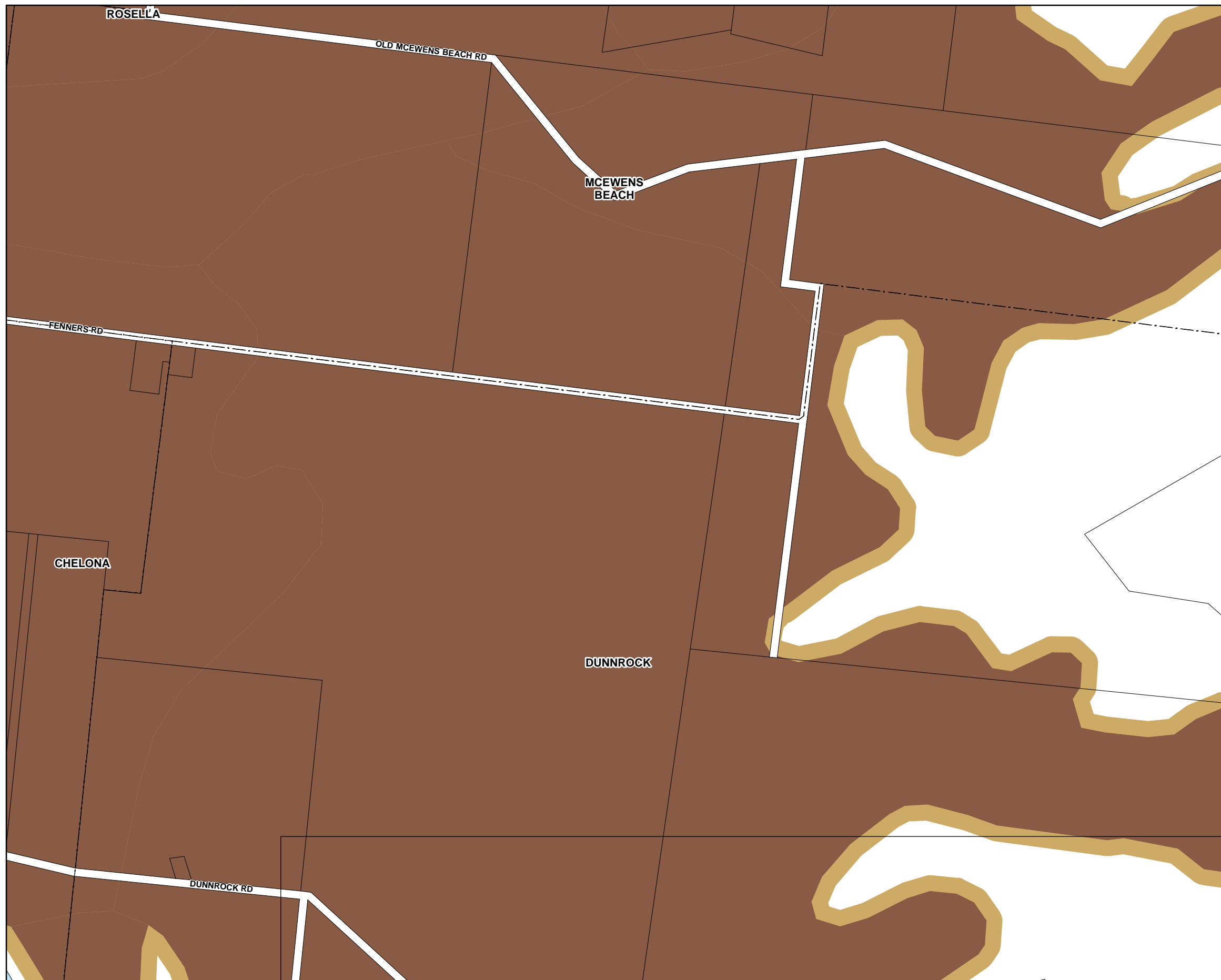
While every care is taken to ensure the accuracy of this product Mackay Regional Council makes no representations or warranties about the accuracy, reliability, completeness or suitability for any particular purpose and disclaims all responsibility and all liability (including without limitation, liability in negligence) or all expenses, losses, damages (including indirect or consequential damage) and costs you may incur as a result of this product being inaccurate or incomplete in any way or for any reason.

© Copyright Mackay Regional Council 2017
Gazettal Date: 30 June 2017
QPP Version 4.0
Geocentric Datum of Australia 1994 (GDA94)

Approx Scale @ A3 1:10000



**Agricultural Land Classification A and B
Overlay Map - AG - AB - 51**



Natural Resources

- Agricultural land classification (ALC) - Class A and B
- Agricultural land classification (ALC) - Class A and B (40m buffer area)

Cadastre

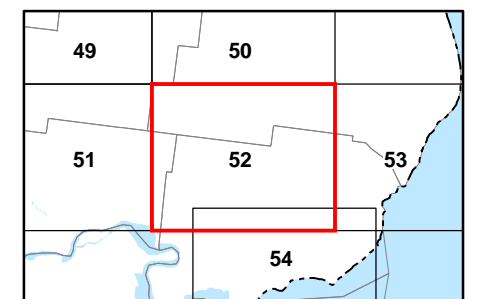
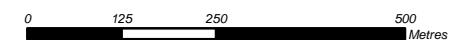
- Local Government Boundary
- Cadastre - June 2016 (Sourced DNRM)
- Suburb or Locality
- Waterway or Waterbody

Agricultural Land Overlay, Agricultural Land Class A & B is based on data supplied by the Department of Agriculture, Fisheries and Forestry (DAFF) (dated 21 January 2014), with amendments made in urban areas. This data is to be used as a guide only for planning purposes.

While every care is taken to ensure the accuracy of this product Mackay Regional Council makes no representations or warranties about the accuracy, reliability, completeness or suitability for any particular purpose and disclaims all responsibility and all liability (including without limitation, liability in negligence) or all expenses, losses, damages (including indirect or consequential damage) and costs you may incur as a result of this product being inaccurate or incomplete in any way or for any reason.

© Copyright Mackay Regional Council 2017
Gazettal Date: 30 June 2017
QPP Version 4.0
Geocentric Datum of Australia 1994 (GDA94)



Approx Scale @ A3 1:10000







**Agricultural Land Classification A and B
Overlay Map - AG - AB - 52**



Natural Resources

-  Agricultural land classification (ALC) - Class A and B
-  Agricultural land classification (ALC) - Class A and B (40m buffer area)

Cadastre

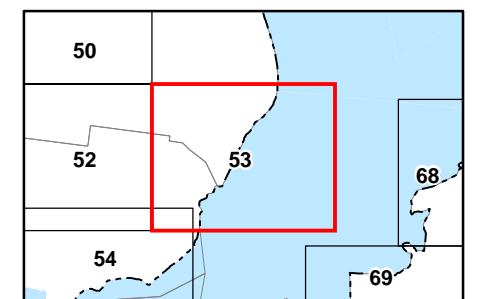
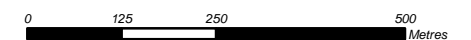
-  Local Government Boundary
-  Cadastre - June 2016 (Sourced DNRM)
-  Suburb or Locality
-  Waterway or Waterbody

Agricultural Land Overlay, Agricultural Land Class A & B is based on data supplied by the Department of Agriculture, Fisheries and Forestry (DAFF) (dated 21 January 2014), with amendments made in urban areas. This data is to be used as a guide only for planning purposes.

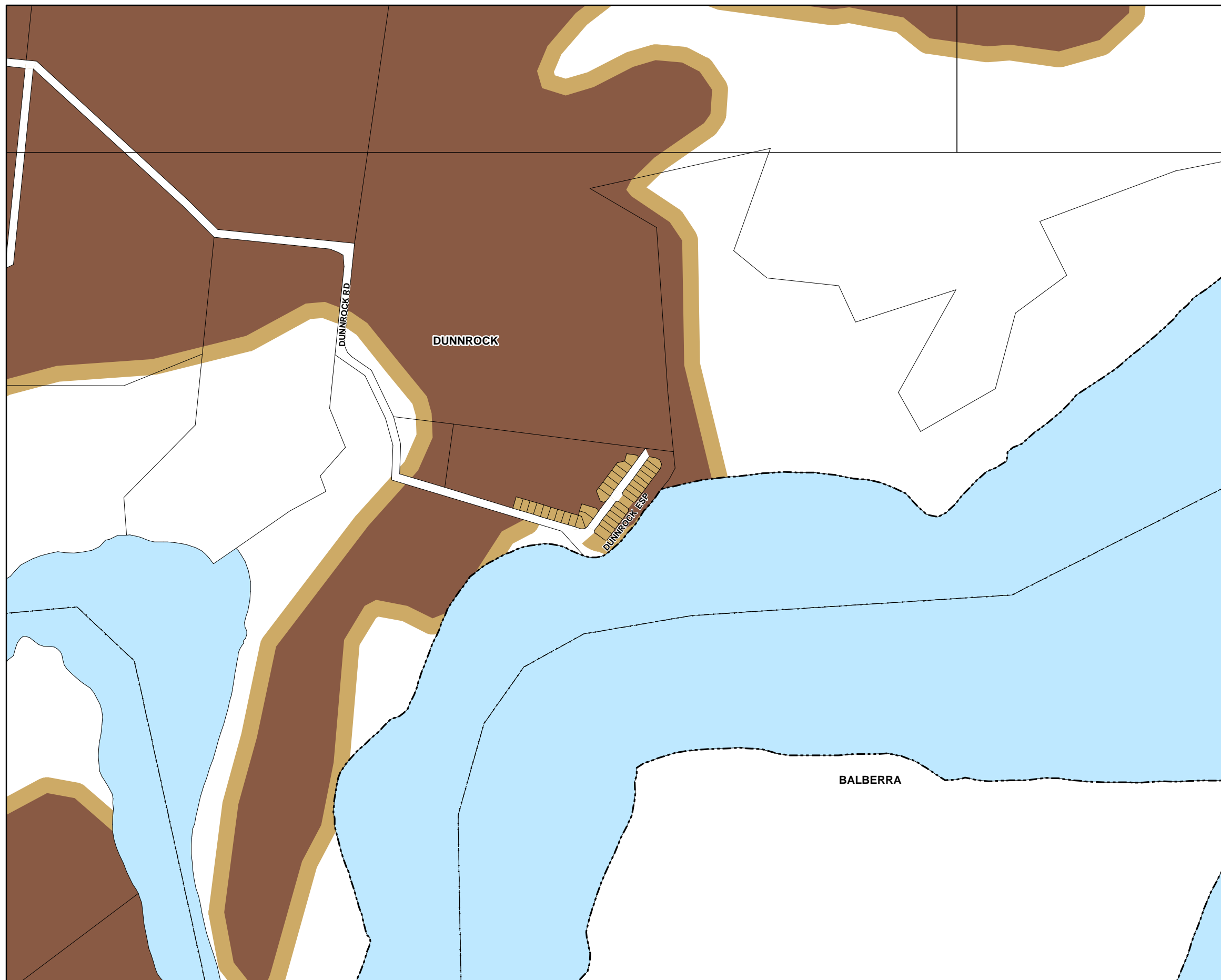
While every care is taken to ensure the accuracy of this product Mackay Regional Council makes no representations or warranties about the accuracy, reliability, completeness or suitability for any particular purpose and disclaims all responsibility and all liability (including without limitation, liability in negligence) or all expenses, losses, damages (including indirect or consequential damage) and costs you may incur as a result of this product being inaccurate or incomplete in any way or for any reason.

© Copyright Mackay Regional Council 2017
Gazettal Date: 30 June 2017
QPP Version 4.0
Geocentric Datum of Australia 1994 (GDA94)

Approx Scale @ A3 1:10000



**Agricultural Land Classification A and B
Overlay Map - AG - AB - 53**



Natural Resources

- Agricultural land classification (ALC) - Class A and B
- Agricultural land classification (ALC) - Class A and B (40m buffer area)

Cadastre

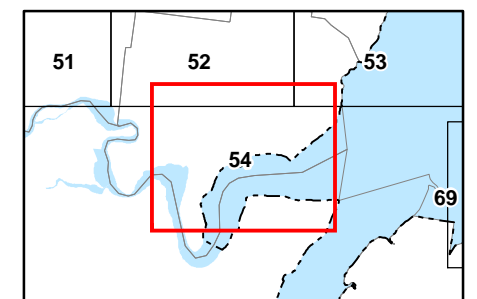
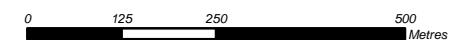
- Local Government Boundary
- Cadastre - June 2016 (Sourced DNRM)
- Suburb or Locality
- Waterway or Waterbody

Agricultural Land Overlay, Agricultural Land Class A & B is based on data supplied by the Department of Agriculture, Fisheries and Forestry (DAFF) (dated 21 January 2014), with amendments made in urban areas. This data is to be used as a guide only for planning purposes.

While every care is taken to ensure the accuracy of this product Mackay Regional Council makes no representations or warranties about the accuracy, reliability, completeness or suitability for any particular purpose and disclaims all responsibility and all liability (including without limitation, liability in negligence) or all expenses, losses, damages (including indirect or consequential damage) and costs you may incur as a result of this product being inaccurate or incomplete in any way or for any reason.

© Copyright Mackay Regional Council 2017
Gazettal Date: 30 June 2017
QPP Version 4.0
Geocentric Datum of Australia 1994 (GDA94)

Approx Scale @ A3 1:10000



**Agricultural Land Classification A and B
Overlay Map - AG - AB - 54**



Natural Resources

- Agricultural land classification (ALC) - Class A and B
- Agricultural land classification (ALC) - Class A and B (40m buffer area)

Cadastre

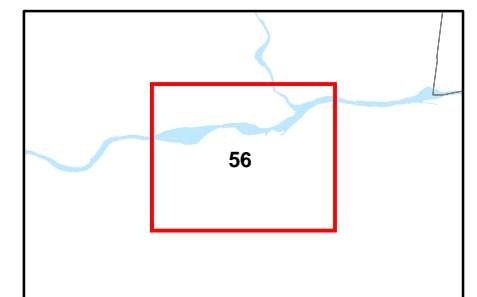
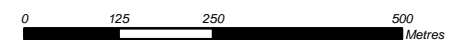
- Local Government Boundary
- Cadastre - June 2016 (Sourced DNRM)
- Suburb or Locality
- Waterway or Waterbody

Agricultural Land Overlay, Agricultural Land Class A & B is based on data supplied by the Department of Agriculture, Fisheries and Forestry (DAFF) (dated 21 January 2014), with amendments made in urban areas. This data is to be used as a guide only for planning purposes.

While every care is taken to ensure the accuracy of this product Mackay Regional Council makes no representations or warranties about the accuracy, reliability, completeness or suitability for any particular purpose and disclaims all responsibility and all liability (including without limitation, liability in negligence) or all expenses, losses, damages (including indirect or consequential damage) and costs you may incur as a result of this product being inaccurate or incomplete in any way or for any reason.

© Copyright Mackay Regional Council 2017
Gazettal Date: 30 June 2017
QPP Version 4.0
Geocentric Datum of Australia 1994 (GDA94)

Approx Scale @ A3 1:10000



**Agricultural Land Classification A and B
Overlay Map - AG - AB - 56**



Natural Resources

- Agricultural land classification (ALC) - Class A and B
- Agricultural land classification (ALC) - Class A and B (40m buffer area)

Cadastre

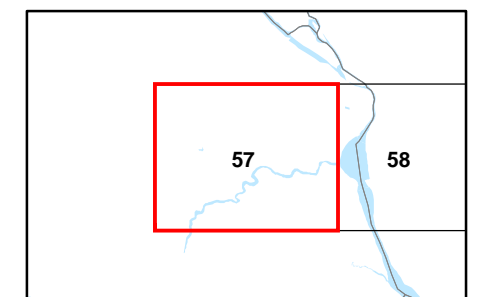
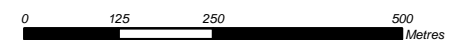
- Local Government Boundary
- Cadastre - June 2016 (Sourced DNRM)
- Suburb or Locality
- Waterway or Waterbody

Agricultural Land Overlay, Agricultural Land Class A & B is based on data supplied by the Department of Agriculture, Fisheries and Forestry (DAFF) (dated 21 January 2014), with amendments made in urban areas. This data is to be used as a guide only for planning purposes.

While every care is taken to ensure the accuracy of this product Mackay Regional Council makes no representations or warranties about the accuracy, reliability, completeness or suitability for any particular purpose and disclaims all responsibility and all liability (including without limitation, liability in negligence) or all expenses, losses, damages (including indirect or consequential damage) and costs you may incur as a result of this product being inaccurate or incomplete in any way or for any reason.

© Copyright Mackay Regional Council 2017
Gazettal Date: 30 June 2017
QPP Version 4.0
Geocentric Datum of Australia 1994 (GDA94)

Approx Scale @ A3 1:10000



**Agricultural Land Classification A and B
Overlay Map - AG - AB - 57**



Natural Resources

- Agricultural land classification (ALC) - Class A and B
- Agricultural land classification (ALC) - Class A and B (40m buffer area)

Cadastre

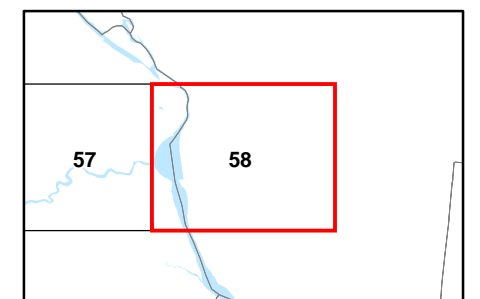
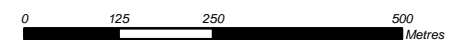
- Local Government Boundary
- Cadastre - June 2016 (Sourced DNRM)
- Suburb or Locality
- Waterway or Waterbody

Agricultural Land Overlay, Agricultural Land Class A & B is based on data supplied by the Department of Agriculture, Fisheries and Forestry (DAFF) (dated 21 January 2014), with amendments made in urban areas. This data is to be used as a guide only for planning purposes.

While every care is taken to ensure the accuracy of this product Mackay Regional Council makes no representations or warranties about the accuracy, reliability, completeness or suitability for any particular purpose and disclaims all responsibility and all liability (including without limitation, liability in negligence) or all expenses, losses, damages (including indirect or consequential damage) and costs you may incur as a result of this product being inaccurate or incomplete in any way or for any reason.

© Copyright Mackay Regional Council 2017
Gazettal Date: 30 June 2017
QPP Version 4.0
Geocentric Datum of Australia 1994 (GDA94)

Approx Scale @ A3 1:10000



**Agricultural Land Classification A and B
Overlay Map - AG - AB - 58**



Natural Resources

- Agricultural land classification (ALC) - Class A and B
- Agricultural land classification (ALC) - Class A and B (40m buffer area)

Cadastre

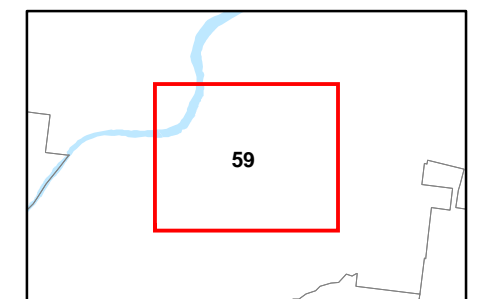
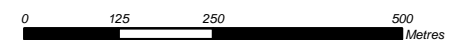
- Local Government Boundary
- Cadastre - June 2016 (Sourced DNRM)
- Suburb or Locality
- Waterway or Waterbody

Agricultural Land Overlay, Agricultural Land Class A & B is based on data supplied by the Department of Agriculture, Fisheries and Forestry (DAFF) (dated 21 January 2014), with amendments made in urban areas. This data is to be used as a guide only for planning purposes.

While every care is taken to ensure the accuracy of this product Mackay Regional Council makes no representations or warranties about the accuracy, reliability, completeness or suitability for any particular purpose and disclaims all responsibility and all liability (including without limitation, liability in negligence) or all expenses, losses, damages (including indirect or consequential damage) and costs you may incur as a result of this product being inaccurate or incomplete in any way or for any reason.

© Copyright Mackay Regional Council 2017
Gazettal Date: 30 June 2017
QPP Version 4.0
Geocentric Datum of Australia 1994 (GDA94)

Approx Scale @ A3 1:10000



**Agricultural Land Classification A and B
Overlay Map - AG - AB - 59**



Natural Resources

- Agricultural land classification (ALC) - Class A and B
- Agricultural land classification (ALC) - Class A and B (40m buffer area)

Cadastre

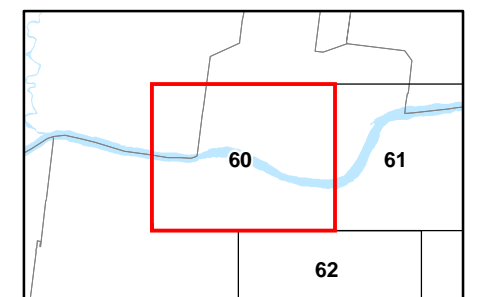

- Local Government Boundary
- Cadastre - June 2016 (Sourced DNRM)
- Suburb or Locality
- Waterway or Waterbody

Agricultural Land Overlay, Agricultural Land Class A & B is based on data supplied by the Department of Agriculture, Fisheries and Forestry (DAFF) (dated 21 January 2014), with amendments made in urban areas. This data is to be used as a guide only for planning purposes.

While every care is taken to ensure the accuracy of this product Mackay Regional Council makes no representations or warranties about the accuracy, reliability, completeness or suitability for any particular purpose and disclaims all responsibility and all liability (including without limitation, liability in negligence) or all expenses, losses, damages (including indirect or consequential damage) and costs you may incur as a result of this product being inaccurate or incomplete in any way or for any reason.

© Copyright Mackay Regional Council 2017
Gazettal Date: 30 June 2017
QPP Version 4.0
Geocentric Datum of Australia 1994 (GDA94)

Approx Scale @ A3 1:10000



**Agricultural Land Classification A and B
Overlay Map - AG - AB - 60**



Natural Resources

- Agricultural land classification (ALC) - Class A and B
- Agricultural land classification (ALC) - Class A and B (40m buffer area)

Cadastre

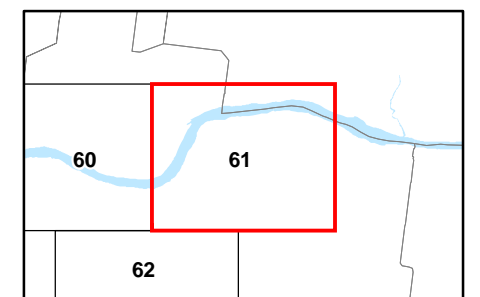
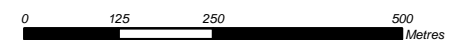
- Local Government Boundary
- Cadastre - June 2016 (Sourced DNRM)
- Suburb or Locality
- Waterway or Waterbody

Agricultural Land Overlay, Agricultural Land Class A & B is based on data supplied by the Department of Agriculture, Fisheries and Forestry (DAFF) (dated 21 January 2014), with amendments made in urban areas. This data is to be used as a guide only for planning purposes.

While every care is taken to ensure the accuracy of this product Mackay Regional Council makes no representations or warranties about the accuracy, reliability, completeness or suitability for any particular purpose and disclaims all responsibility and all liability (including without limitation, liability in negligence) or all expenses, losses, damages (including indirect or consequential damage) and costs you may incur as a result of this product being inaccurate or incomplete in any way or for any reason.

© Copyright Mackay Regional Council 2017
Gazettal Date: 30 June 2017
QPP Version 4.0
Geocentric Datum of Australia 1994 (GDA94)

Approx Scale @ A3 1:10000



**Agricultural Land Classification A and B
Overlay Map - AG - AB - 61**



Natural Resources

- Agricultural land classification (ALC) - Class A and B
- Agricultural land classification (ALC) - Class A and B (40m buffer area)

Cadastre

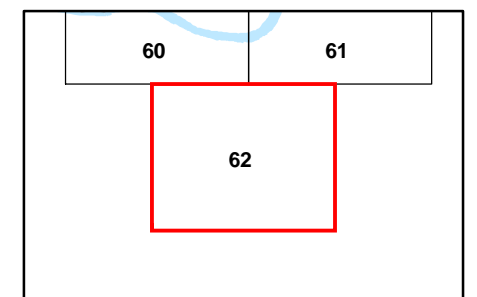
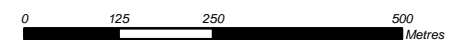
- Local Government Boundary
- Cadastre - June 2016 (Sourced DNRM)
- Suburb or Locality
- Waterway or Waterbody

Agricultural Land Overlay, Agricultural Land Class A & B is based on data supplied by the Department of Agriculture, Fisheries and Forestry (DAFF) (dated 21 January 2014), with amendments made in urban areas. This data is to be used as a guide only for planning purposes.

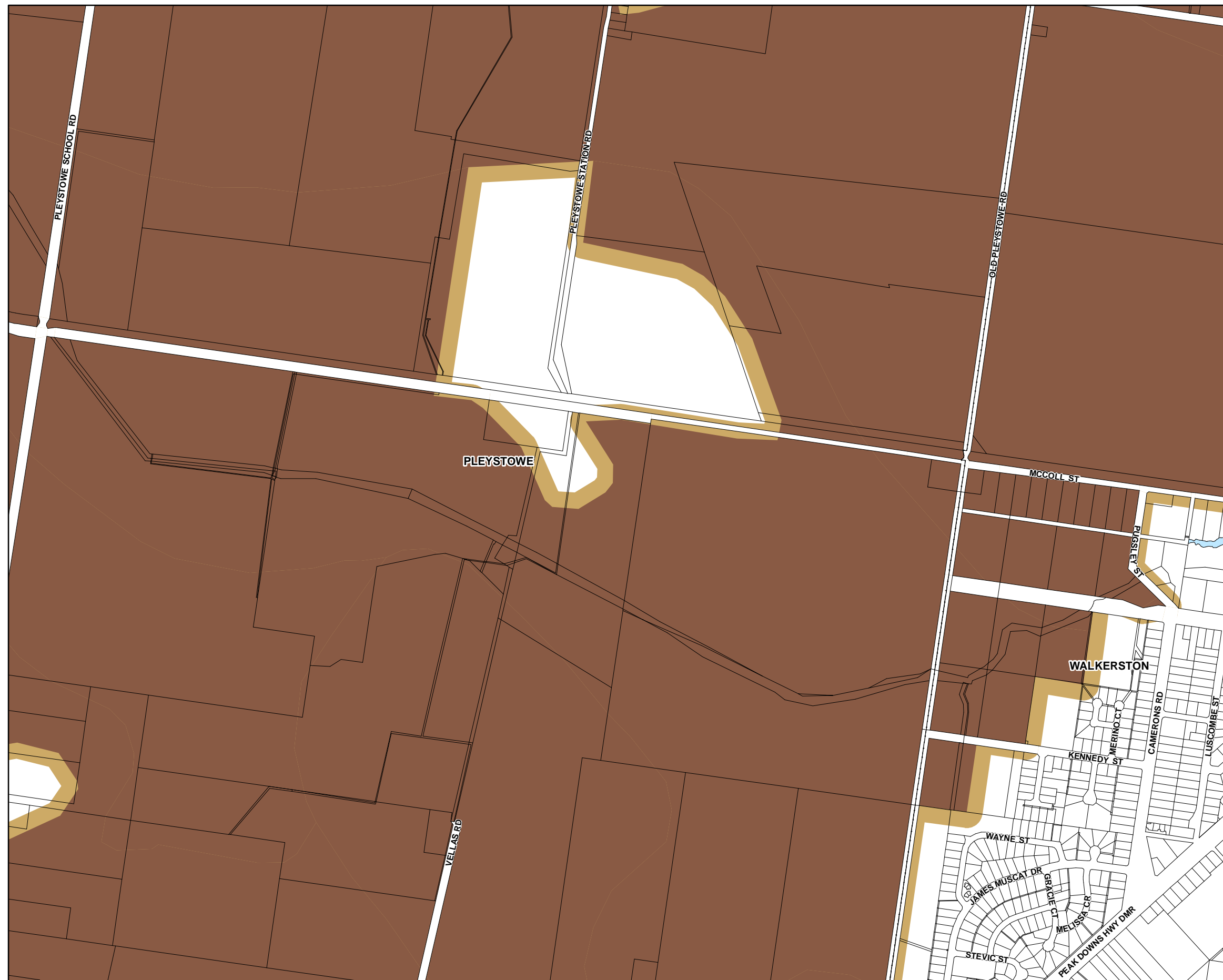
While every care is taken to ensure the accuracy of this product Mackay Regional Council makes no representations or warranties about the accuracy, reliability, completeness or suitability for any particular purpose and disclaims all responsibility and all liability (including without limitation, liability in negligence) or all expenses, losses, damages (including indirect or consequential damage) and costs you may incur as a result of this product being inaccurate or incomplete in any way or for any reason.

© Copyright Mackay Regional Council 2017
Gazettal Date: 30 June 2017
QPP Version 4.0
Geocentric Datum of Australia 1994 (GDA94)

Approx Scale @ A3 1:10000



**Agricultural Land Classification A and B
Overlay Map - AG - AB - 62**



Natural Resources

- Agricultural land classification (ALC)
- Class A and B
- Agricultural land classification (ALC)
- Class A and B (40m buffer area)

Cadastre

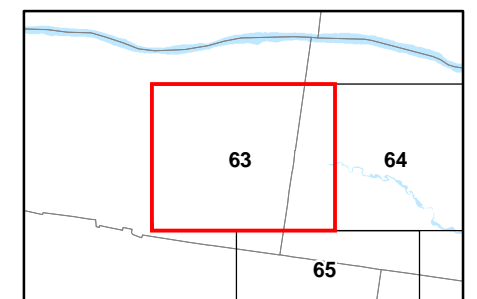
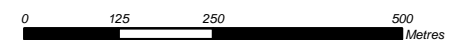
- Local Government Boundary
- Cadastre - June 2016 (Sourced DNRM)
- Suburb or Locality
- Waterway or Waterbody

Agricultural Land Overlay, Agricultural Land Class A & B is based on data supplied by the Department of Agriculture, Fisheries and Forestry (DAFF) (dated 21 January 2014), with amendments made in urban areas. This data is to be used as a guide only for planning purposes.

While every care is taken to ensure the accuracy of this product Mackay Regional Council makes no representations or warranties about the accuracy, reliability, completeness or suitability for any particular purpose and disclaims all responsibility and all liability (including without limitation, liability in negligence) or all expenses, losses, damages (including indirect or consequential damage) and costs you may incur as a result of this product being inaccurate or incomplete in any way or for any reason.

© Copyright Mackay Regional Council 2017
Gazettal Date: 30 June 2017
QPP Version 4.0
Geocentric Datum of Australia 1994 (GDA94)

Approx Scale @ A3 1:10000



**Agricultural Land Classification A and B
Overlay Map - AG - AB - 63**



Natural Resources

- Agricultural land classification (ALC) - Class A and B
- Agricultural land classification (ALC) - Class A and B (40m buffer area)

Cadastre

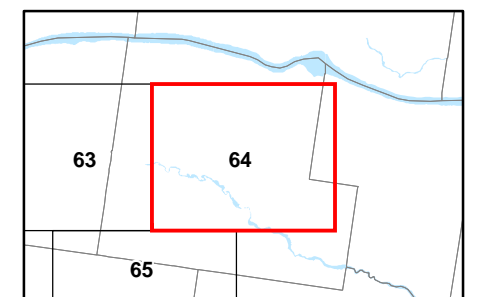
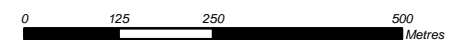
- Local Government Boundary
- Cadastre - June 2016 (Sourced DNRM)
- Suburb or Locality
- Waterway or Waterbody

Agricultural Land Overlay, Agricultural Land Class A & B is based on data supplied by the Department of Agriculture, Fisheries and Forestry (DAFF) (dated 21 January 2014), with amendments made in urban areas. This data is to be used as a guide only for planning purposes.

While every care is taken to ensure the accuracy of this product Mackay Regional Council makes no representations or warranties about the accuracy, reliability, completeness or suitability for any particular purpose and disclaims all responsibility and all liability (including without limitation, liability in negligence) or all expenses, losses, damages (including indirect or consequential damage) and costs you may incur as a result of this product being inaccurate or incomplete in any way or for any reason.

© Copyright Mackay Regional Council 2017
Gazettal Date: 30 June 2017
QPP Version 4.0
Geocentric Datum of Australia 1994 (GDA94)

Approx Scale @ A3 1:10000



**Agricultural Land Classification A and B
Overlay Map - AG - AB - 64**



Natural Resources

- Agricultural land classification (ALC) - Class A and B
- Agricultural land classification (ALC) - Class A and B (40m buffer area)

Cadastre

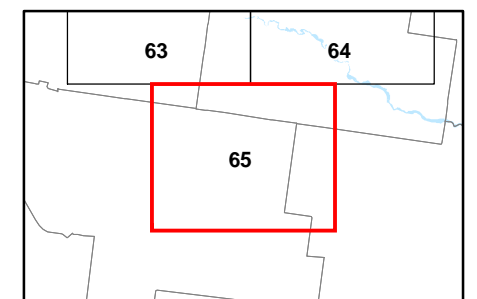
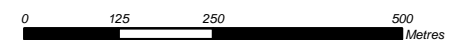
- Local Government Boundary
- Cadastre - June 2016 (Sourced DNRM)
- Suburb or Locality
- Waterway or Waterbody

Agricultural Land Overlay, Agricultural Land Class A & B is based on data supplied by the Department of Agriculture, Fisheries and Forestry (DAFF) (dated 21 January 2014), with amendments made in urban areas. This data is to be used as a guide only for planning purposes.

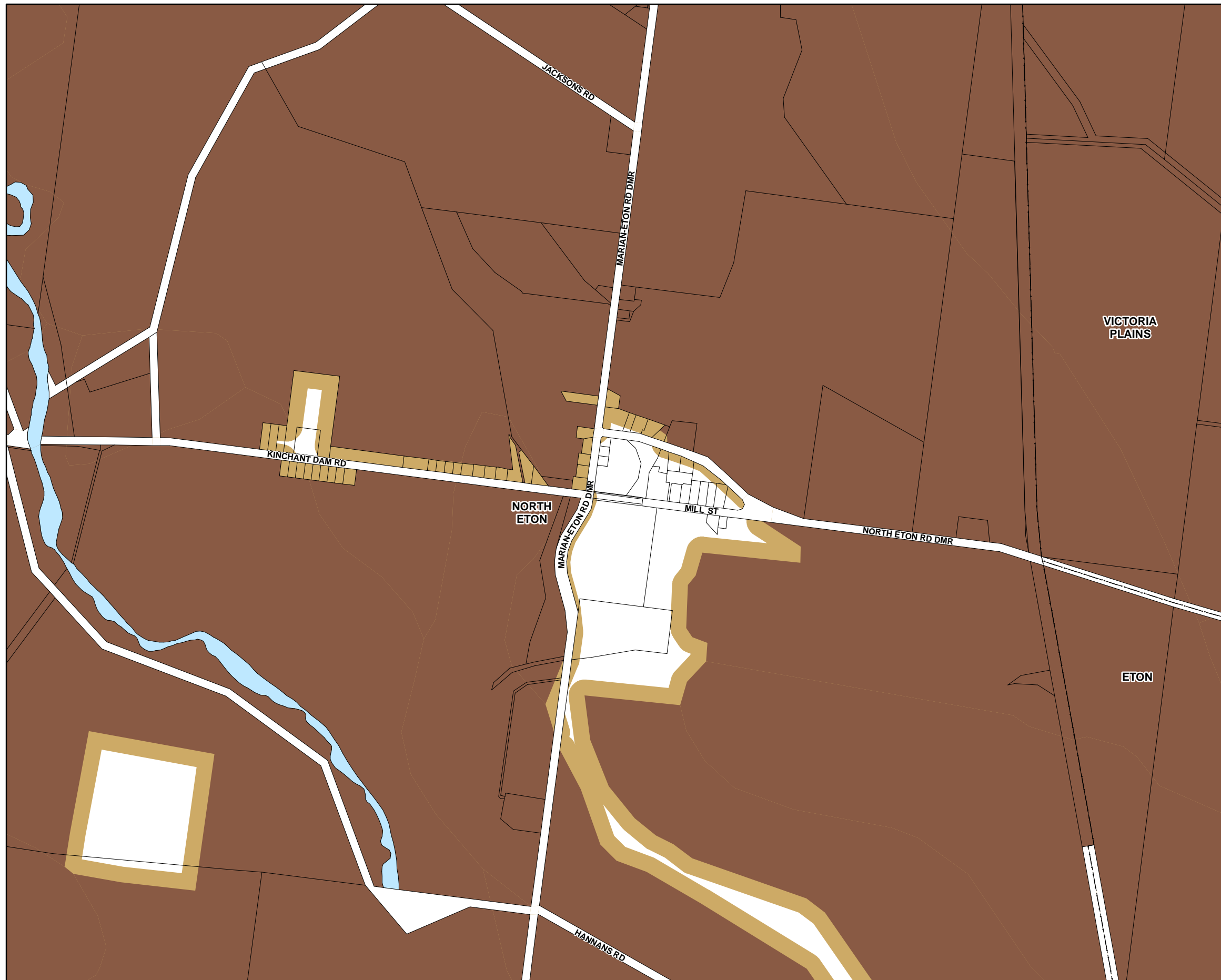
While every care is taken to ensure the accuracy of this product Mackay Regional Council makes no representations or warranties about the accuracy, reliability, completeness or suitability for any particular purpose and disclaims all responsibility and all liability (including without limitation, liability in negligence) or all expenses, losses, damages (including indirect or consequential damage) and costs you may incur as a result of this product being inaccurate or incomplete in any way or for any reason.

© Copyright Mackay Regional Council 2017
Gazettal Date: 30 June 2017
QPP Version 4.0
Geocentric Datum of Australia 1994 (GDA94)

Approx Scale @ A3 1:10000



**Agricultural Land Classification A and B
Overlay Map - AG - AB - 65**



Natural Resources

- Agricultural land classification (ALC) - Class A and B
- Agricultural land classification (ALC) - Class A and B (40m buffer area)

Cadastre

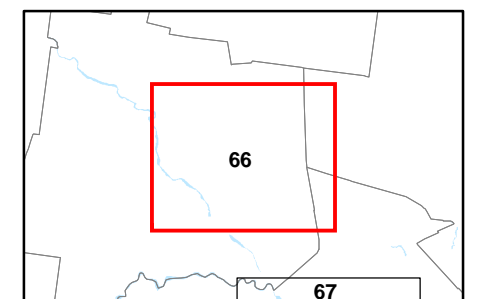
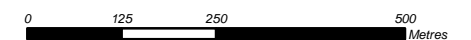
- Local Government Boundary
- Cadastre - June 2016 (Sourced DNRM)
- Suburb or Locality
- Waterway or Waterbody

Agricultural Land Overlay, Agricultural Land Class A & B is based on data supplied by the Department of Agriculture, Fisheries and Forestry (DAFF) (dated 21 January 2014), with amendments made in urban areas. This data is to be used as a guide only for planning purposes.

While every care is taken to ensure the accuracy of this product Mackay Regional Council makes no representations or warranties about the accuracy, reliability, completeness or suitability for any particular purpose and disclaims all responsibility and all liability (including without limitation, liability in negligence) or all expenses, losses, damages (including indirect or consequential damage) and costs you may incur as a result of this product being inaccurate or incomplete in any way or for any reason.

© Copyright Mackay Regional Council 2017
Gazettal Date: 30 June 2017
QPP Version 4.0
Geocentric Datum of Australia 1994 (GDA94)

Approx Scale @ A3 1:10000



**Agricultural Land Classification A and B
Overlay Map - AG - AB - 66**



Natural Resources

- Agricultural land classification (ALC) - Class A and B
- Agricultural land classification (ALC) - Class A and B (40m buffer area)

Cadastral

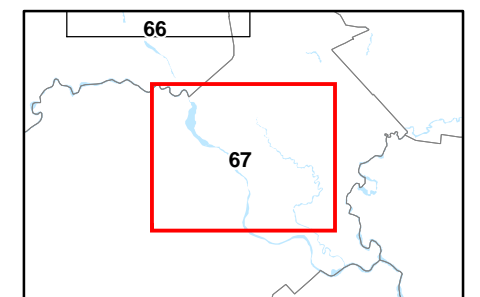
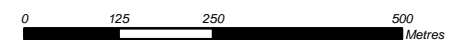
- Local Government Boundary
- Cadastre - June 2016 (Sourced DNRM)
- Suburb or Locality
- Waterway or Waterbody

Agricultural Land Overlay, Agricultural Land Class A & B is based on data supplied by the Department of Agriculture, Fisheries and Forestry (DAFF) (dated 21 January 2014), with amendments made in urban areas. This data is to be used as a guide only for planning purposes.

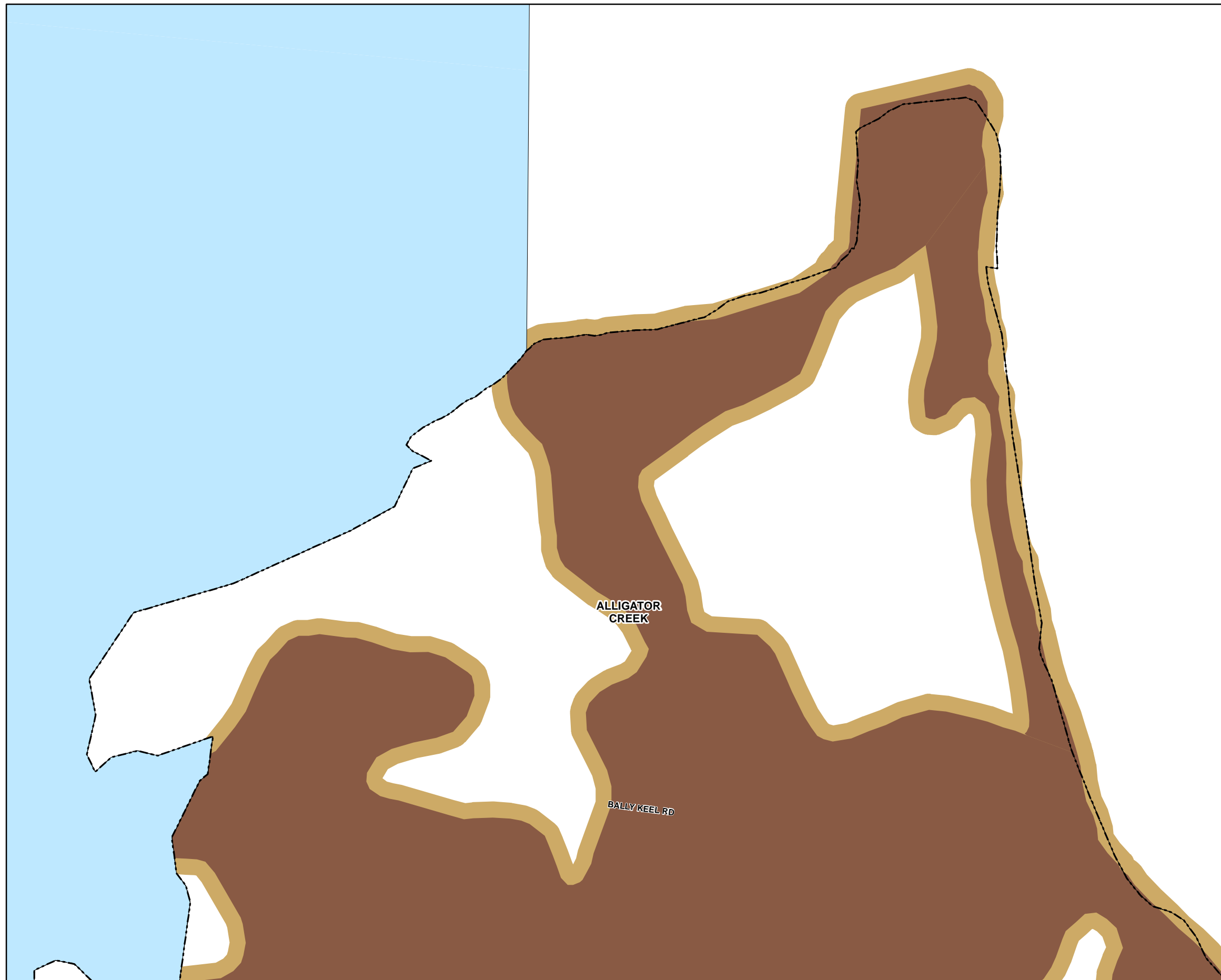
While every care is taken to ensure the accuracy of this product Mackay Regional Council makes no representations or warranties about the accuracy, reliability, completeness or suitability for any particular purpose and disclaims all responsibility and all liability (including without limitation, liability in negligence) or all expenses, losses, damages (including indirect or consequential damage) and costs you may incur as a result of this product being inaccurate or incomplete in any way or for any reason.

© Copyright Mackay Regional Council 2017
Gazettal Date: 30 June 2017
QPP Version 4.0
Geocentric Datum of Australia 1994 (GDA94)

Approx Scale @ A3 1:10000



**Agricultural Land Classification A and B
Overlay Map - AG - AB - 67**



Natural Resources

- Agricultural land classification (ALC)
- Class A and B
- Agricultural land classification (ALC)
- Class A and B (40m buffer area)

Cadastre

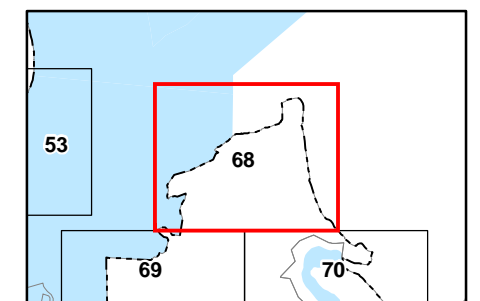
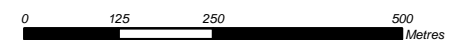
- Local Government Boundary
- Cadastre - June 2016 (Sourced DNRM)
- Suburb or Locality
- Waterway or Waterbody

Agricultural Land Overlay, Agricultural Land Class A & B is based on data supplied by the Department of Agriculture, Fisheries and Forestry (DAFF) (dated 21 January 2014), with amendments made in urban areas. This data is to be used as a guide only for planning purposes.

While every care is taken to ensure the accuracy of this product Mackay Regional Council makes no representations or warranties about the accuracy, reliability, completeness or suitability for any particular purpose and disclaims all responsibility and all liability (including without limitation, liability in negligence) or all expenses, losses, damages (including indirect or consequential damage) and costs you may incur as a result of this product being inaccurate or incomplete in any way or for any reason.



© Copyright Mackay Regional Council 2017
Gazettal Date: 30 June 2017
QPP Version 4.0
Geocentric Datum of Australia 1994 (GDA94)

Approx Scale @ A3 1:10000







**Agricultural Land Classification A and B
Overlay Map - AG - AB - 68**

Natural Resources

-  Agricultural land classification (ALC) - Class A and B
-  Agricultural land classification (ALC) - Class A and B (40m buffer area)

Cadastre

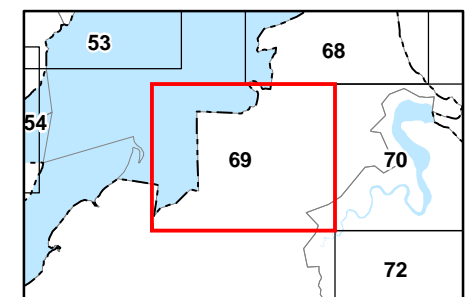
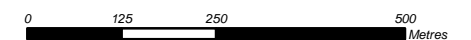
-  Local Government Boundary
-  Cadastre - June 2016 (Sourced DNRM)
-  Suburb or Locality
-  Waterway or Waterbody

Agricultural Land Overlay, Agricultural Land Class A & B is based on data supplied by the Department of Agriculture, Fisheries and Forestry (DAFF) (dated 21 January 2014), with amendments made in urban areas. This data is to be used as a guide only for planning purposes.

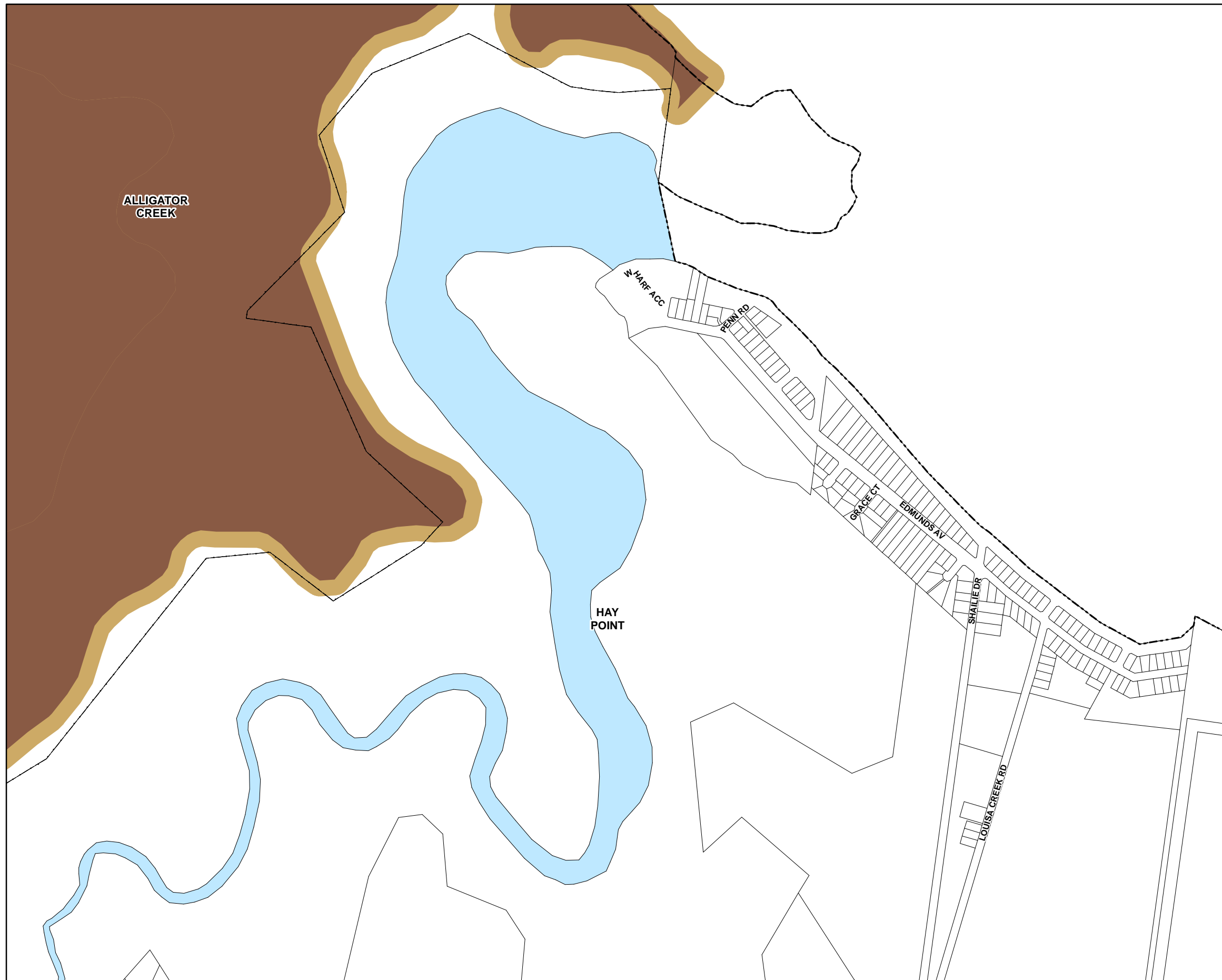
While every care is taken to ensure the accuracy of this product Mackay Regional Council makes no representations or warranties about the accuracy, reliability, completeness or suitability for any particular purpose and disclaims all responsibility and all liability (including without limitation, liability in negligence) or all expenses, losses, damages (including indirect or consequential damage) and costs you may incur as a result of this product being inaccurate or incomplete in any way or for any reason.

© Copyright Mackay Regional Council 2017
Gazettal Date: 30 June 2017
QPP Version 4.0
Geocentric Datum of Australia 1994 (GDA94)

Approx Scale @ A3 1:10000



**Agricultural Land Classification A and B
Overlay Map - AG - AB - 69**



Natural Resources

- Agricultural land classification (ALC) - Class A and B
- Agricultural land classification (ALC) - Class A and B (40m buffer area)

Cadastre

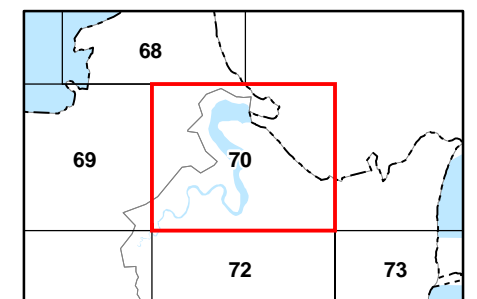
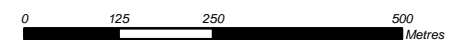
- Local Government Boundary
- Cadastre - June 2016 (Sourced DNRM)
- Suburb or Locality
- Waterway or Waterbody

Agricultural Land Overlay, Agricultural Land Class A & B is based on data supplied by the Department of Agriculture, Fisheries and Forestry (DAFF) (dated 21 January 2014), with amendments made in urban areas. This data is to be used as a guide only for planning purposes.

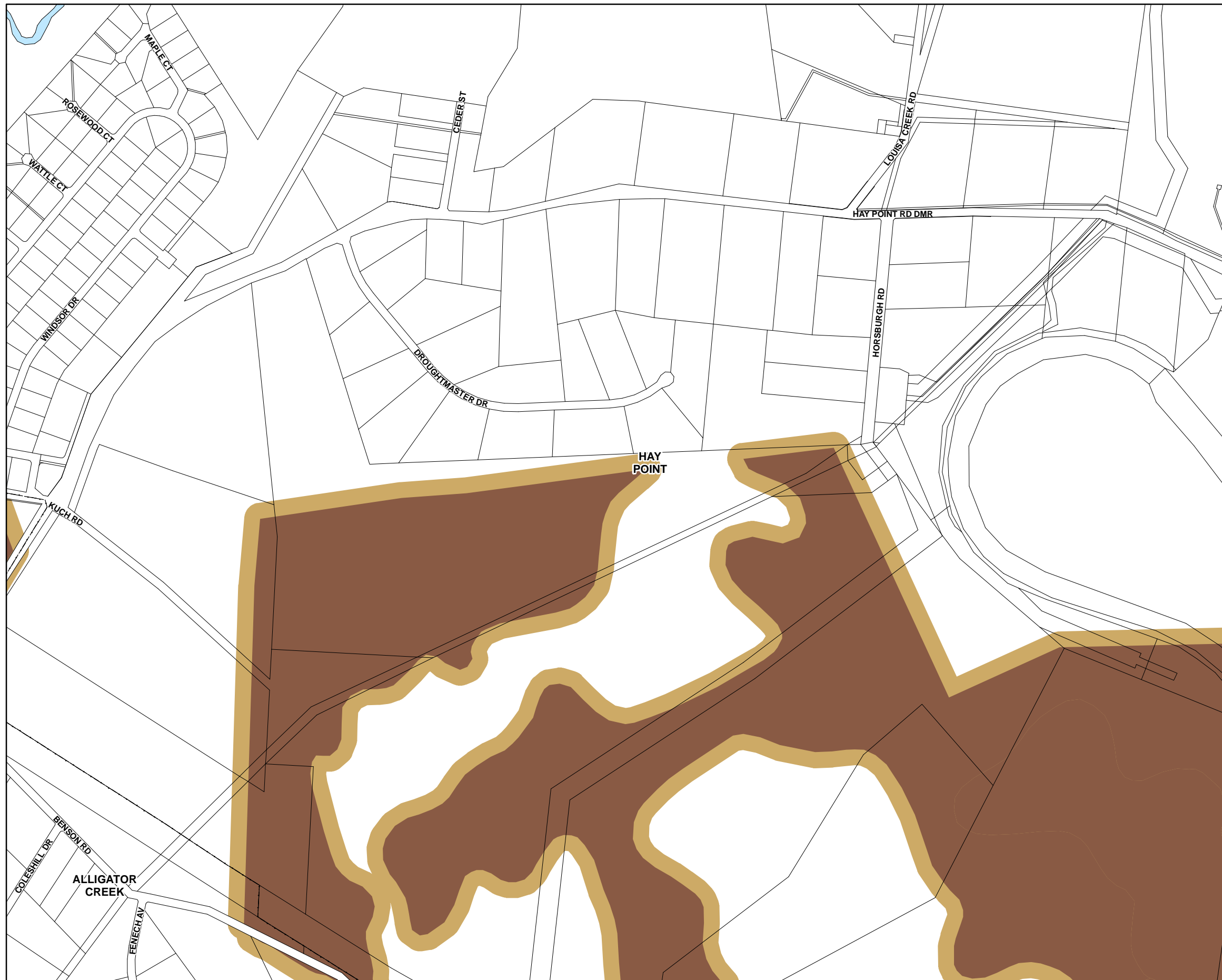
While every care is taken to ensure the accuracy of this product Mackay Regional Council makes no representations or warranties about the accuracy, reliability, completeness or suitability for any particular purpose and disclaims all responsibility and all liability (including without limitation, liability in negligence) or all expenses, losses, damages (including indirect or consequential damage) and costs you may incur as a result of this product being inaccurate or incomplete in any way or for any reason.

© Copyright Mackay Regional Council 2017
Gazettal Date: 30 June 2017
QPP Version 4.0
Geocentric Datum of Australia 1994 (GDA94)

Approx Scale @ A3 1:10000



**Agricultural Land Classification A and B
Overlay Map - AG - AB - 70**



Natural Resources

- Agricultural land classification (ALC) - Class A and B
- Agricultural land classification (ALC) - Class A and B (40m buffer area)

Cadastre

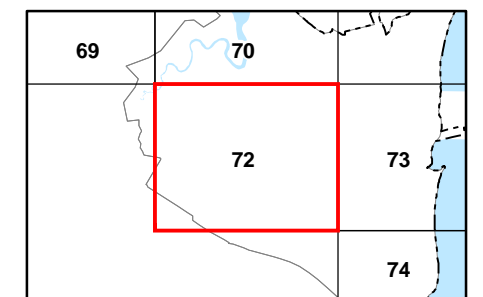
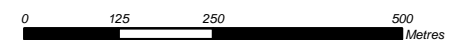
- Local Government Boundary
- Cadastre - June 2016 (Sourced DNRM)
- Suburb or Locality
- Waterway or Waterbody

Agricultural Land Overlay, Agricultural Land Class A & B is based on data supplied by the Department of Agriculture, Fisheries and Forestry (DAFF) (dated 21 January 2014), with amendments made in urban areas. This data is to be used as a guide only for planning purposes.

While every care is taken to ensure the accuracy of this product Mackay Regional Council makes no representations or warranties about the accuracy, reliability, completeness or suitability for any particular purpose and disclaims all responsibility and all liability (including without limitation, liability in negligence) or all expenses, losses, damages (including indirect or consequential damage) and costs you may incur as a result of this product being inaccurate or incomplete in any way or for any reason.

© Copyright Mackay Regional Council 2017
Gazettal Date: 30 June 2017
QPP Version 4.0
Geocentric Datum of Australia 1994 (GDA94)



Approx Scale @ A3 1:10000







**Agricultural Land Classification A and B
Overlay Map - AG - AB - 72**



Natural Resources

-  Agricultural land classification (ALC) - Class A and B
-  Agricultural land classification (ALC) - Class A and B (40m buffer area)

Cadastre

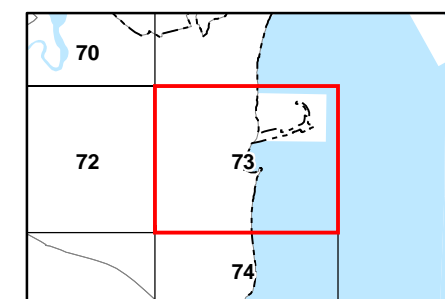
-  Local Government Boundary
-  Cadastre - June 2016 (Sourced DNRM)
-  Suburb or Locality
-  Waterway or Waterbody

Agricultural Land Overlay, Agricultural Land Class A & B is based on data supplied by the Department of Agriculture, Fisheries and Forestry (DAFF) (dated 21 January 2014), with amendments made in urban areas. This data is to be used as a guide only for planning purposes.

While every care is taken to ensure the accuracy of this product Mackay Regional Council makes no representations or warranties about the accuracy, reliability, completeness or suitability for any particular purpose and disclaims all responsibility and all liability (including without limitation, liability in negligence) or all expenses, losses, damages (including indirect or consequential damage) and costs you may incur as a result of this product being inaccurate or incomplete in any way or for any reason.

© Copyright Mackay Regional Council 2017
Gazettal Date: 30 June 2017
QPP Version 4.0
Geocentric Datum of Australia 1994 (GDA94)



Approx Scale @ A3 1:10000







**Agricultural Land Classification A and B
Overlay Map - AG - AB - 73**



Natural Resources

-  Agricultural land classification (ALC) - Class A and B
-  Agricultural land classification (ALC) - Class A and B (40m buffer area)

Cadastre

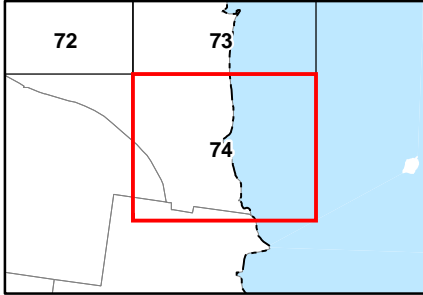
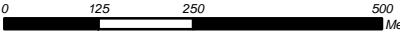
-  Local Government Boundary
-  Cadastre - June 2016 (Sourced DNRM)
-  Suburb or Locality
-  Waterway or Waterbody

Agricultural Land Overlay, Agricultural Land Class A & B is based on data supplied by the Department of Agriculture, Fisheries and Forestry (DAFF) (dated 21 January 2014), with amendments made in urban areas. This data is to be used as a guide only for planning purposes.

While every care is taken to ensure the accuracy of this product Mackay Regional Council makes no representations or warranties about the accuracy, reliability, completeness or suitability for any particular purpose and disclaims all responsibility and all liability (including without limitation, liability in negligence) or all expenses, losses, damages (including indirect or consequential damage) and costs you may incur as a result of this product being inaccurate or incomplete in any way or for any reason.

© Copyright Mackay Regional Council 2017
Gazettal Date: 30 June 2017
QPP Version 4.0
Geocentric Datum of Australia 1994 (GDA94)

Approx Scale @ A3 1:10000



**Agricultural Land Classification A and B
Overlay Map - AG - AB - 74**



Natural Resources

- Agricultural land classification (ALC) - Class A and B
- Agricultural land classification (ALC) - Class A and B (40m buffer area)

Cadastre

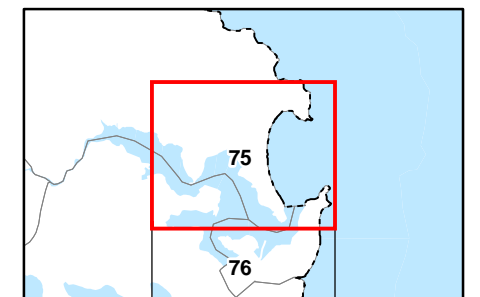
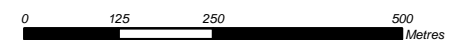
- Local Government Boundary
- Cadastre - June 2016 (Sourced DNRM)
- Suburb or Locality
- Waterway or Waterbody

Agricultural Land Overlay, Agricultural Land Class A & B is based on data supplied by the Department of Agriculture, Fisheries and Forestry (DAFF) (dated 21 January 2014), with amendments made in urban areas. This data is to be used as a guide only for planning purposes.

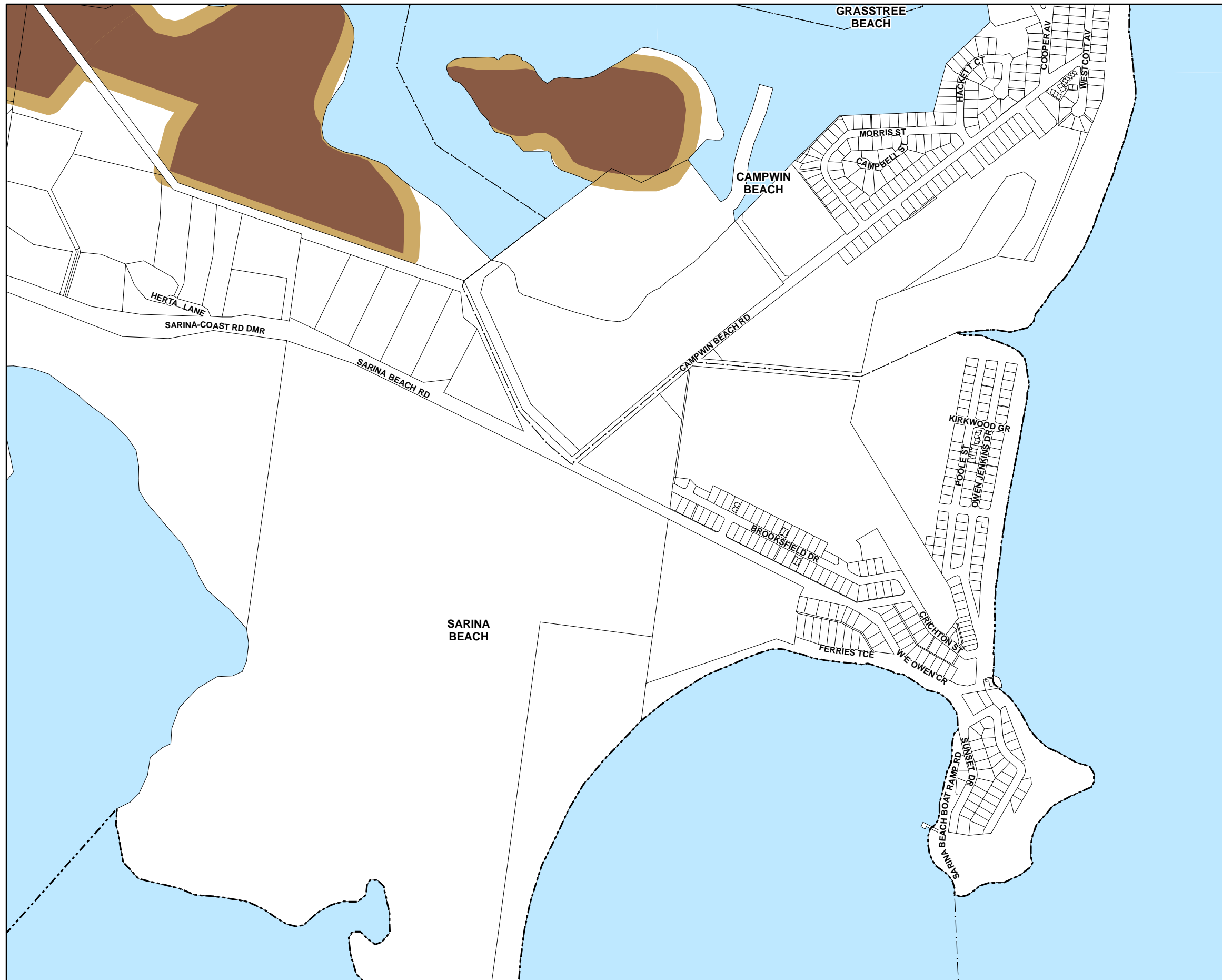
While every care is taken to ensure the accuracy of this product Mackay Regional Council makes no representations or warranties about the accuracy, reliability, completeness or suitability for any particular purpose and disclaims all responsibility and all liability (including without limitation, liability in negligence) or all expenses, losses, damages (including indirect or consequential damage) and costs you may incur as a result of this product being inaccurate or incomplete in any way or for any reason.

© Copyright Mackay Regional Council 2017
Gazettal Date: 30 June 2017
QPP Version 4.0
Geocentric Datum of Australia 1994 (GDA94)

Approx Scale @ A3 1:10000



**Agricultural Land Classification A and B
Overlay Map - AG - AB - 75**



Natural Resources

- Agricultural land classification (ALC) - Class A and B
- Agricultural land classification (ALC) - Class A and B (40m buffer area)

Cadastre

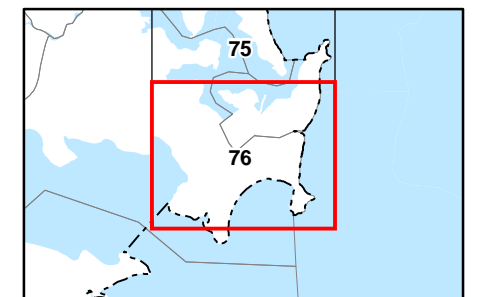
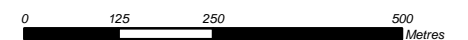
- Local Government Boundary
- Cadastre - June 2016 (Sourced DNRM)
- Suburb or Locality
- Waterway or Waterbody

Agricultural Land Overlay, Agricultural Land Class A & B is based on data supplied by the Department of Agriculture, Fisheries and Forestry (DAFF) (dated 21 January 2014), with amendments made in urban areas. This data is to be used as a guide only for planning purposes.

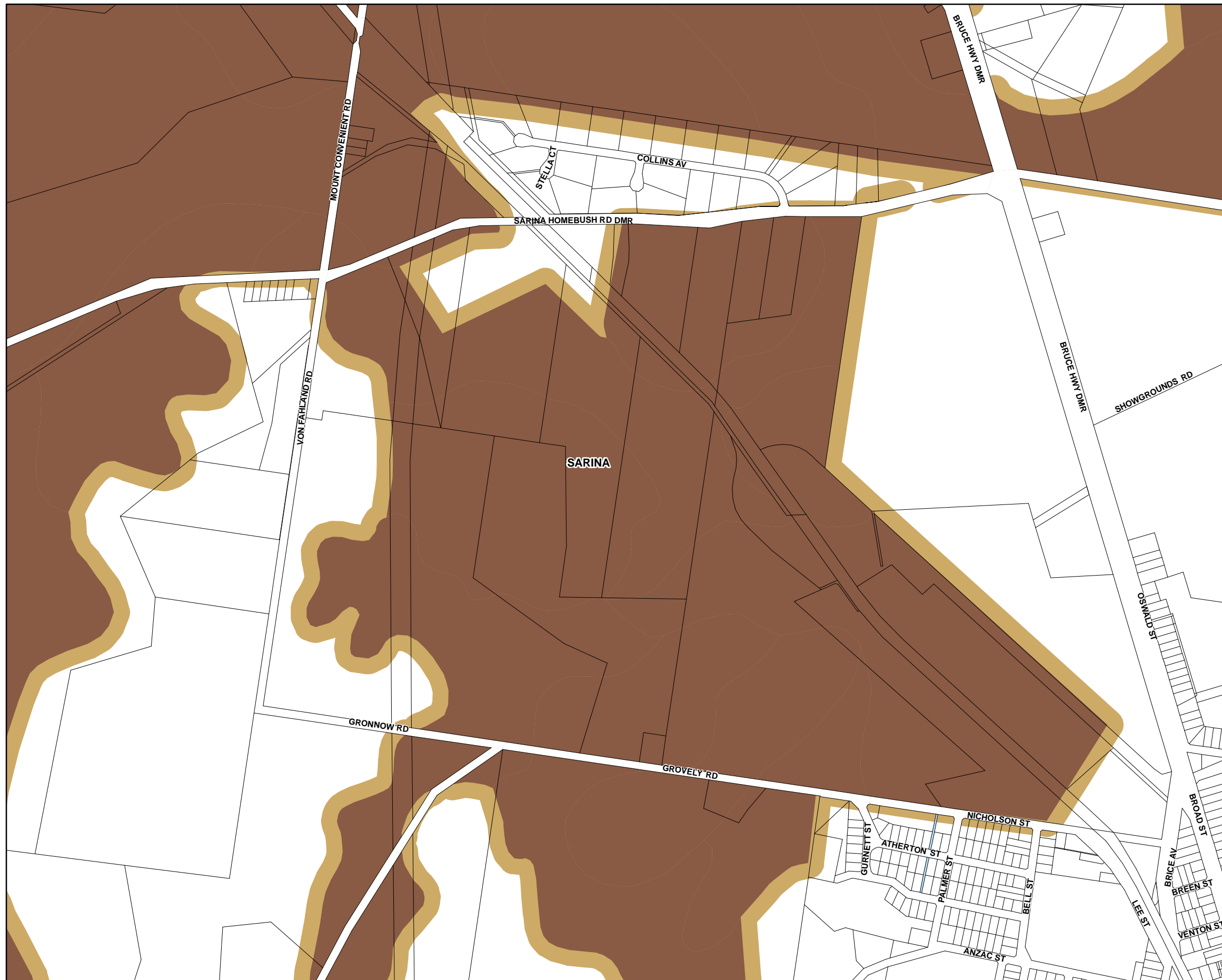
While every care is taken to ensure the accuracy of this product Mackay Regional Council makes no representations or warranties about the accuracy, reliability, completeness or suitability for any particular purpose and disclaims all responsibility and all liability (including without limitation, liability in negligence) or all expenses, losses, damages (including indirect or consequential damage) and costs you may incur as a result of this product being inaccurate or incomplete in any way or for any reason.

© Copyright Mackay Regional Council 2017
Gazettal Date: 30 June 2017
QPP Version 4.0
Geocentric Datum of Australia 1994 (GDA94)

Approx Scale @ A3 1:10000



**Agricultural Land Classification A and B
Overlay Map - AG - AB - 76**



Natural Resources

- Agricultural land classification (ALC) - Class A and B
- Agricultural land classification (ALC) - Class A and B (40m buffer area)

Cadastre

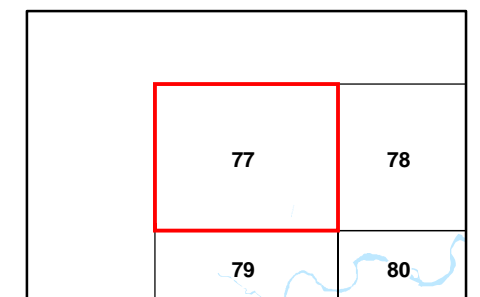
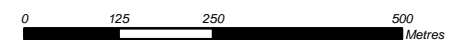
- Local Government Boundary
- Cadastre - June 2016 (Sourced DNRM)
- Suburb or Locality
- Waterway or Waterbody

Agricultural Land Overlay, Agricultural Land Class A & B is based on data supplied by the Department of Agriculture, Fisheries and Forestry (DAFF) (dated 21 January 2014), with amendments made in urban areas. This data is to be used as a guide only for planning purposes.

While every care is taken to ensure the accuracy of this product Mackay Regional Council makes no representations or warranties about the accuracy, reliability, completeness or suitability for any particular purpose and disclaims all responsibility and all liability (including without limitation, liability in negligence) or all expenses, losses, damages (including indirect or consequential damage) and costs you may incur as a result of this product being inaccurate or incomplete in any way or for any reason.

© Copyright Mackay Regional Council 2017
Gazettal Date: 30 June 2017
QPP Version 4.0
Geocentric Datum of Australia 1994 (GDA94)

Approx Scale @ A3 1:10000



**Agricultural Land Classification A and B
Overlay Map - AG - AB - 77**



Natural Resources

- Agricultural land classification (ALC) - Class A and B
- Agricultural land classification (ALC) - Class A and B (40m buffer area)

Cadastre

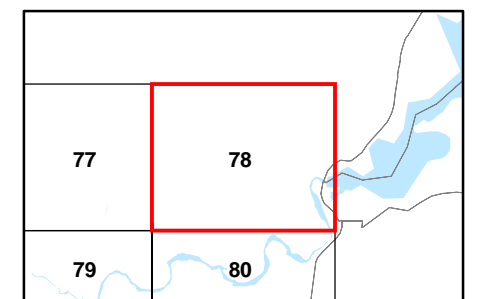
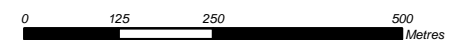
- Local Government Boundary
- Cadastre - June 2016 (Sourced DNRM)
- Suburb or Locality
- Waterway or Waterbody

Agricultural Land Overlay, Agricultural Land Class A & B is based on data supplied by the Department of Agriculture, Fisheries and Forestry (DAFF) (dated 21 January 2014), with amendments made in urban areas. This data is to be used as a guide only for planning purposes.

While every care is taken to ensure the accuracy of this product Mackay Regional Council makes no representations or warranties about the accuracy, reliability, completeness or suitability for any particular purpose and disclaims all responsibility and all liability (including without limitation, liability in negligence) or all expenses, losses, damages (including indirect or consequential damage) and costs you may incur as a result of this product being inaccurate or incomplete in any way or for any reason.

© Copyright Mackay Regional Council 2017
Gazettal Date: 30 June 2017
QPP Version 4.0
Geocentric Datum of Australia 1994 (GDA94)



Approx Scale @ A3 1:10000







**Agricultural Land Classification A and B
Overlay Map - AG - AB - 78**



Natural Resources

-  Agricultural land classification (ALC) - Class A and B
-  Agricultural land classification (ALC) - Class A and B (40m buffer area)

Cadastre

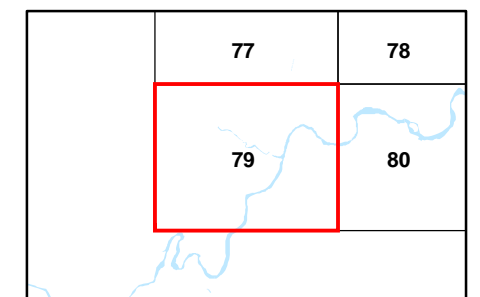

-  Local Government Boundary
-  Cadastre - June 2016 (Sourced DNRM)
-  Suburb or Locality
-  Waterway or Waterbody

Agricultural Land Overlay, Agricultural Land Class A & B is based on data supplied by the Department of Agriculture, Fisheries and Forestry (DAFF) (dated 21 January 2014), with amendments made in urban areas. This data is to be used as a guide only for planning purposes.

While every care is taken to ensure the accuracy of this product Mackay Regional Council makes no representations or warranties about the accuracy, reliability, completeness or suitability for any particular purpose and disclaims all responsibility and all liability (including without limitation, liability in negligence) or all expenses, losses, damages (including indirect or consequential damage) and costs you may incur as a result of this product being inaccurate or incomplete in any way or for any reason.

© Copyright Mackay Regional Council 2017
Gazettal Date: 30 June 2017
QPP Version 4.0
Geocentric Datum of Australia 1994 (GDA94)

Approx Scale @ A3 1:10000



**Agricultural Land Classification A and B
Overlay Map - AG - AB - 79**



Natural Resources

- Agricultural land classification (ALC) - Class A and B
- Agricultural land classification (ALC) - Class A and B (40m buffer area)

Cadastre

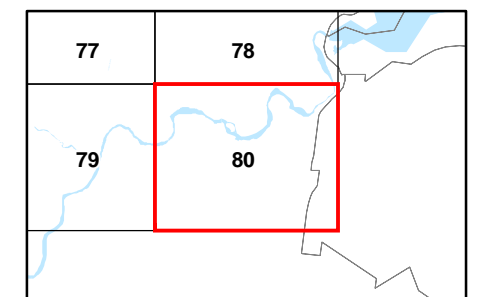
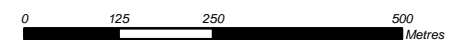
- Local Government Boundary
- Cadastre - June 2016 (Sourced DNRM)
- Suburb or Locality
- Waterway or Waterbody

Agricultural Land Overlay, Agricultural Land Class A & B is based on data supplied by the Department of Agriculture, Fisheries and Forestry (DAFF) (dated 21 January 2014), with amendments made in urban areas. This data is to be used as a guide only for planning purposes.

While every care is taken to ensure the accuracy of this product Mackay Regional Council makes no representations or warranties about the accuracy, reliability, completeness or suitability for any particular purpose and disclaims all responsibility and all liability (including without limitation, liability in negligence) or all expenses, losses, damages (including indirect or consequential damage) and costs you may incur as a result of this product being inaccurate or incomplete in any way or for any reason.

© Copyright Mackay Regional Council 2017
Gazettal Date: 30 June 2017
QPP Version 4.0
Geocentric Datum of Australia 1994 (GDA94)

Approx Scale @ A3 1:10000



**Agricultural Land Classification A and B
Overlay Map - AG - AB - 80**



Natural Resources

- Agricultural land classification (ALC) - Class A and B
- Agricultural land classification (ALC) - Class A and B (40m buffer area)

Cadastre

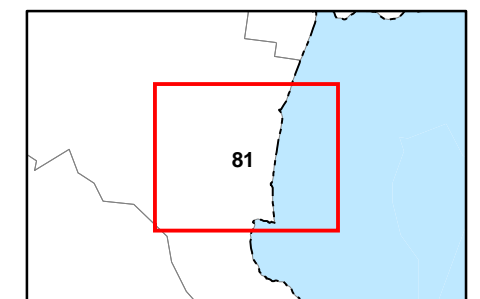

- Local Government Boundary
- Cadastre - June 2016 (Sourced DNRM)
- Suburb or Locality
- Waterway or Waterbody

Agricultural Land Overlay, Agricultural Land Class A & B is based on data supplied by the Department of Agriculture, Fisheries and Forestry (DAFF) (dated 21 January 2014), with amendments made in urban areas. This data is to be used as a guide only for planning purposes.

While every care is taken to ensure the accuracy of this product Mackay Regional Council makes no representations or warranties about the accuracy, reliability, completeness or suitability for any particular purpose and disclaims all responsibility and all liability (including without limitation, liability in negligence) or all expenses, losses, damages (including indirect or consequential damage) and costs you may incur as a result of this product being inaccurate or incomplete in any way or for any reason.

© Copyright Mackay Regional Council 2017
Gazettal Date: 30 June 2017
QPP Version 4.0
Geocentric Datum of Australia 1994 (GDA94)

Approx Scale @ A3 1:10000



**Agricultural Land Classification A and B
Overlay Map - AG - AB - 81**



Natural Resources

- Agricultural land classification (ALC) - Class A and B
- Agricultural land classification (ALC) - Class A and B (40m buffer area)

Cadastre

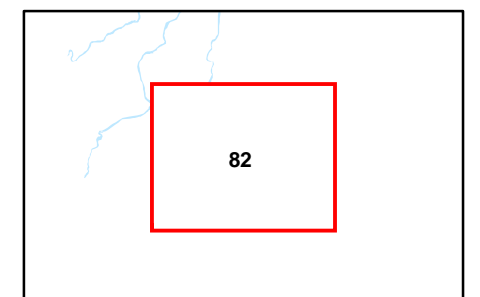
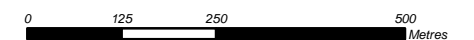
- Local Government Boundary
- Cadastre - June 2016 (Sourced DNRM)
- Suburb or Locality
- Waterway or Waterbody

Agricultural Land Overlay, Agricultural Land Class A & B is based on data supplied by the Department of Agriculture, Fisheries and Forestry (DAFF) (dated 21 January 2014), with amendments made in urban areas. This data is to be used as a guide only for planning purposes.

While every care is taken to ensure the accuracy of this product Mackay Regional Council makes no representations or warranties about the accuracy, reliability, completeness or suitability for any particular purpose and disclaims all responsibility and all liability (including without limitation, liability in negligence) or all expenses, losses, damages (including indirect or consequential damage) and costs you may incur as a result of this product being inaccurate or incomplete in any way or for any reason.

© Copyright Mackay Regional Council 2017
Gazettal Date: 30 June 2017
QPP Version 4.0
Geocentric Datum of Australia 1994 (GDA94)

Approx Scale @ A3 1:10000



**Agricultural Land Classification A and B
Overlay Map - AG - AB - 82**