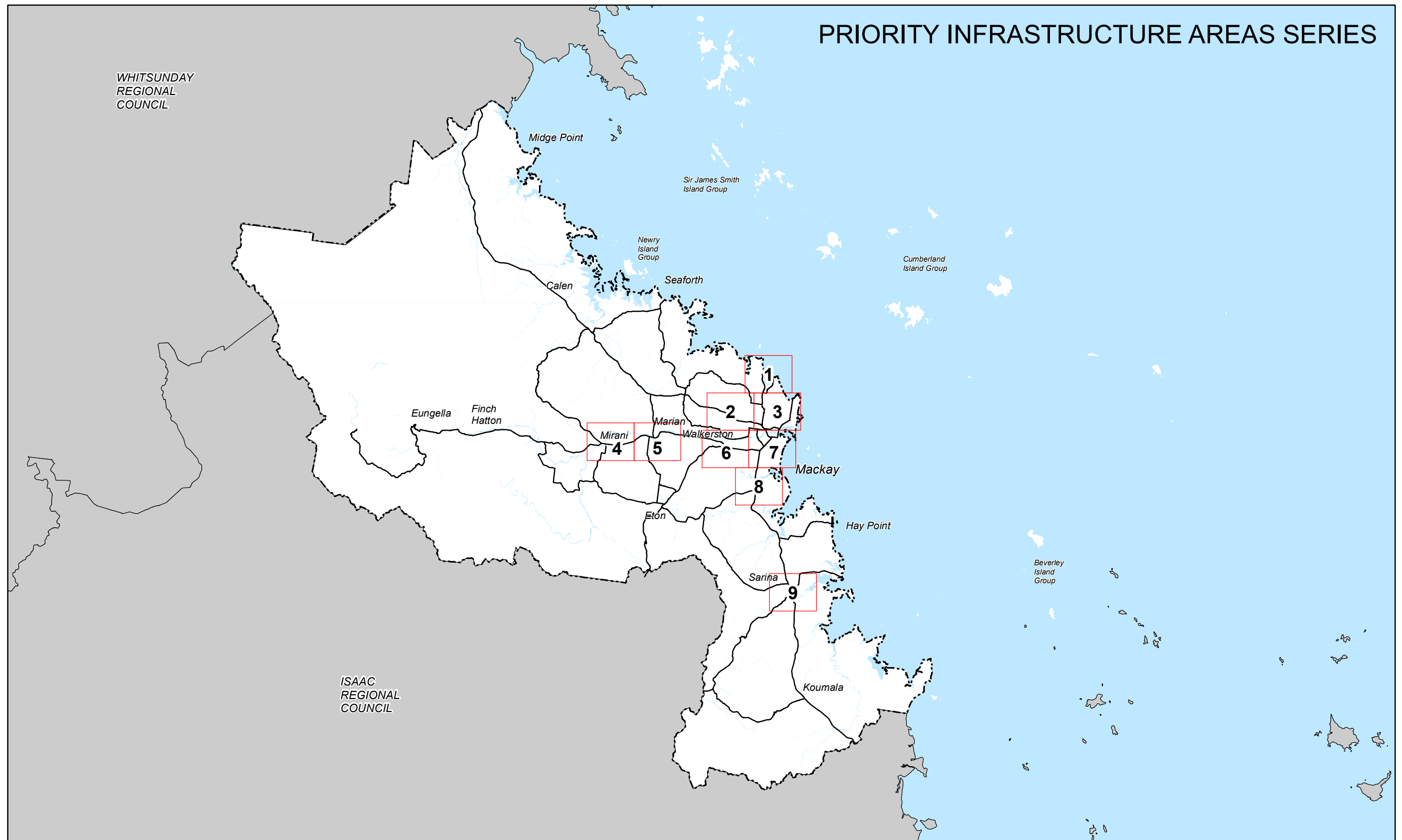
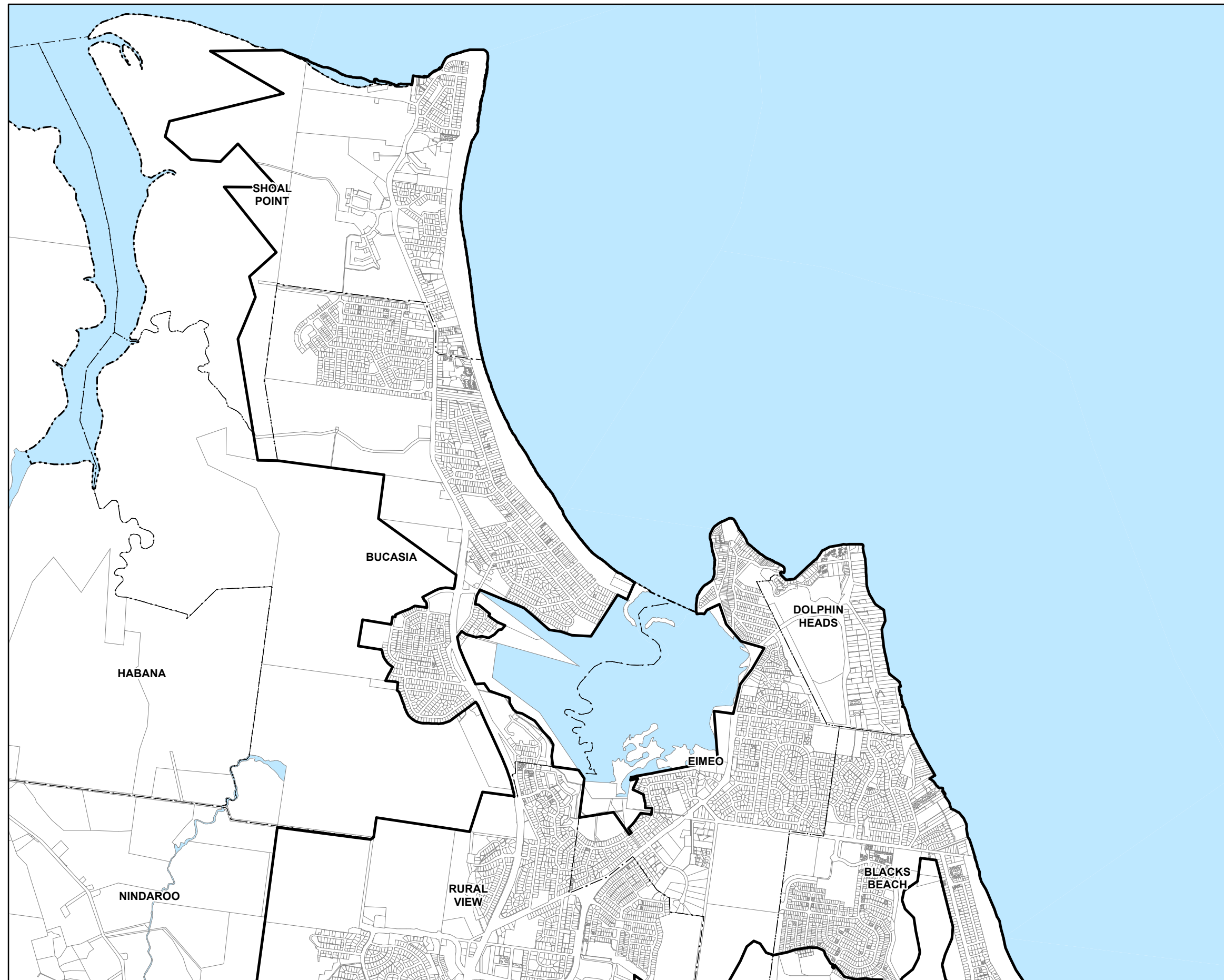


GRID INDEX - PRIORITY INFRASTRUCTURE PLAN MAPS


PRIORITY INFRASTRUCTURE AREAS SERIES







 Priority Infrastructure Areas

Cadastre

 Local Government Boundary

 Cadastre - June 2016 (Sourced DNRM)

 Suburb or Locality

 Waterway or Waterbody

Until the Local Government Infrastructure Plan is adopted as part of an amendment to the Mackay Region Planning Scheme – please refer to Council's Adopted Infrastructure Charges Resolution maps available on the MRC website.

While every care is taken to ensure the accuracy of this product Mackay Regional Council makes no representations or warranties about the accuracy, reliability, completeness or suitability for any particular purpose and disclaims all responsibility and all liability (including without limitation, liability in negligence) or all expenses, losses, damages (including indirect or consequential damage) and costs you may incur as a result of this product being inaccurate or incomplete in any way or for any reason.

© Copyright Mackay Regional Council 2017
Gazettal Date: 30 June 2017
QPP Version 4.0
Geocentric Datum of Australia 1994 (GDA94)

Approx Scale @ A3 1:30000

0 250 500 1,000
Metres





Priority Infrastructure Plan Maps - PI - PA - 1




 Priority Infrastructure Areas

Cadastre

 Local Government Boundary

 Cadastre - June 2016 (Sourced DNRM)

 Suburb or Locality

 Waterway or Waterbody

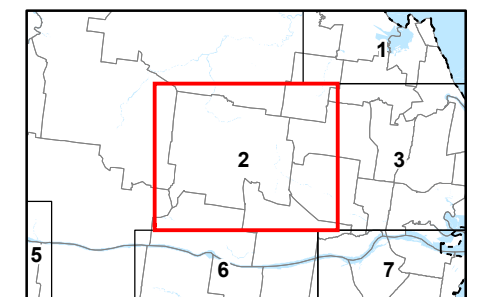
Until the Local Government Infrastructure Plan is adopted as part of an amendment to the Mackay Region Planning Scheme – please refer to Council's Adopted Infrastructure Charges Resolution maps available on the MRC website.

While every care is taken to ensure the accuracy of this product Mackay Regional Council makes no representations or warranties about the accuracy, reliability, completeness or suitability for any particular purpose and disclaims all responsibility and all liability (including without limitation, liability in negligence) or all expenses, losses, damages (including indirect or consequential damage) and costs you may incur as a result of this product being inaccurate or incomplete in any way or for any reason.

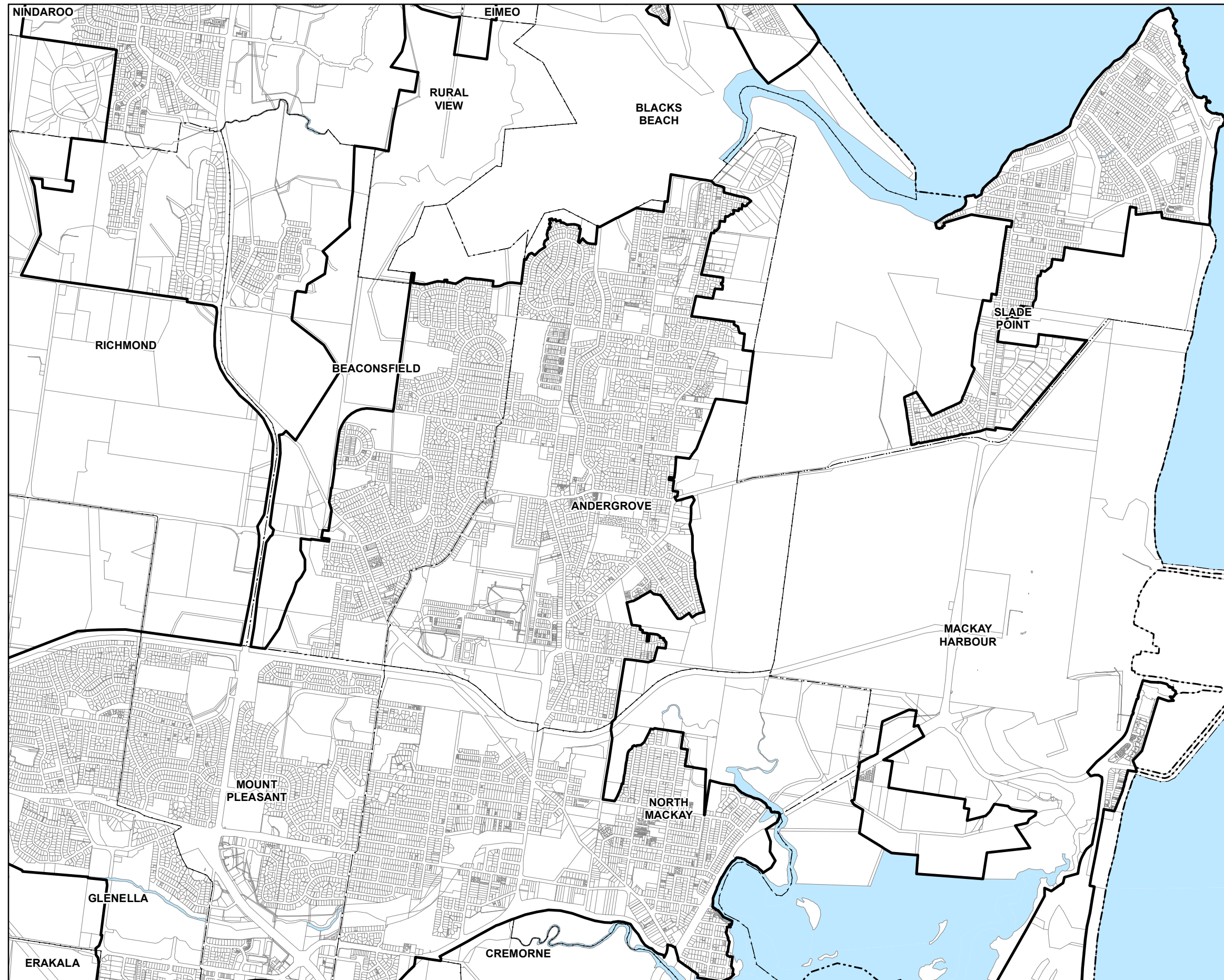
© Copyright Mackay Regional Council 2017
Gazettal Date: 30 June 2017
QPP Version 4.0
Geocentric Datum of Australia 1994 (GDA94)

Approx Scale @ A3 1:30000

0 250 500 1,000
Metres





Priority Infrastructure Plan Maps - PI - PA - 2





 Priority Infrastructure Areas

Cadastre

 Local Government Boundary

 Cadastre - June 2016 (Sourced DNRM)

 Suburb or Locality

 Waterway or Waterbody

Until the Local Government Infrastructure Plan is adopted as part of an amendment to the Mackay Region Planning Scheme – please refer to Council's Adopted Infrastructure Charges Resolution maps available on the MRC website.

While every care is taken to ensure the accuracy of this product Mackay Regional Council makes no representations or warranties about the accuracy, reliability, completeness or suitability for any particular purpose and disclaims all responsibility and all liability (including without limitation, liability in negligence) or all expenses, losses, damages (including indirect or consequential damage) and costs you may incur as a result of this product being inaccurate or incomplete in any way or for any reason.

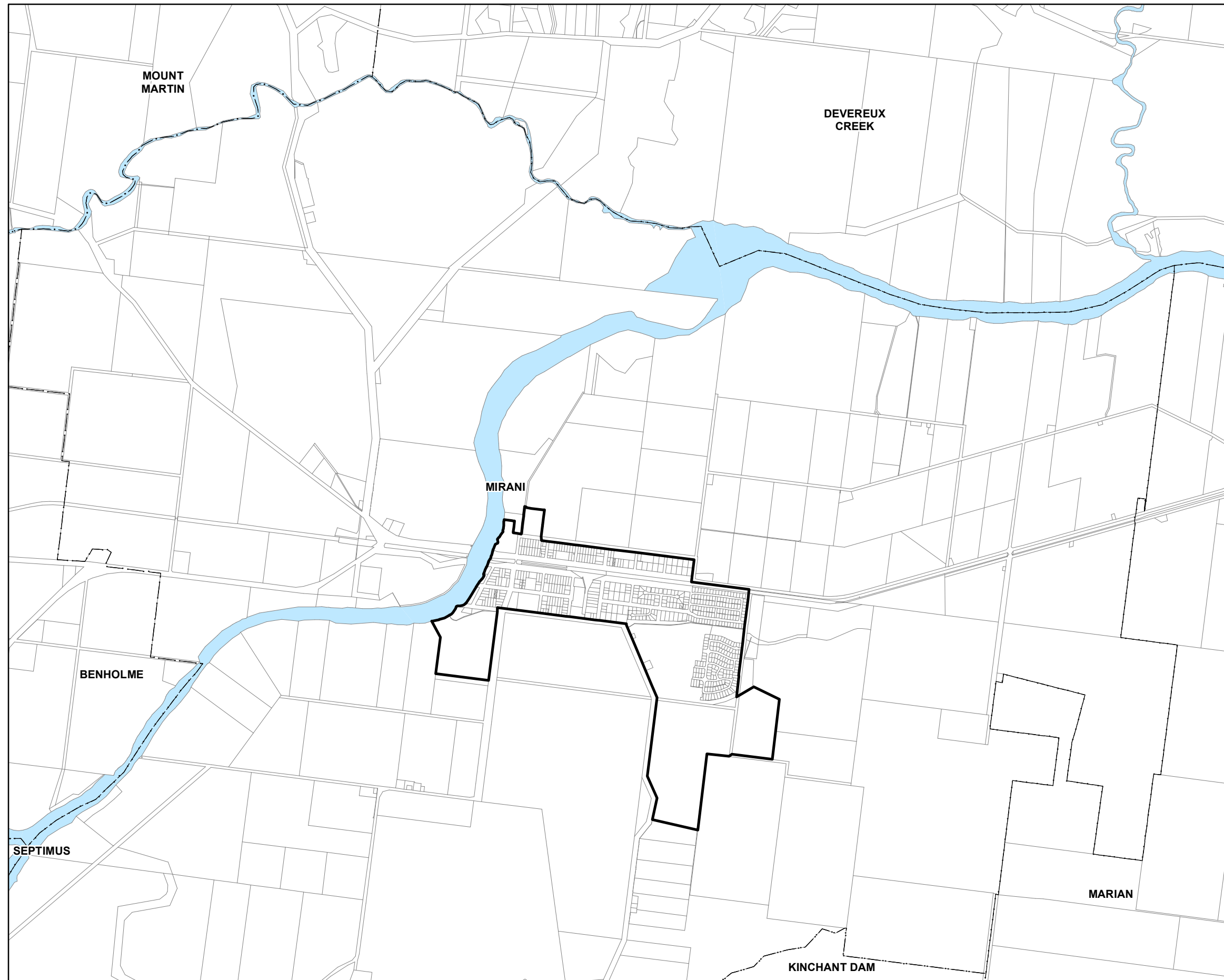
© Copyright Mackay Regional Council 2017
Gazettal Date: 30 June 2017
QPP Version 4.0
Geocentric Datum of Australia 1994 (GDA94)

Approx Scale @ A3 1:30000

0 250 500 1,000
Metres




Priority Infrastructure Plan Maps - PI - PA - 3





 Priority Infrastructure Areas

Cadastre

 Local Government Boundary

 Cadastre - June 2016 (Sourced DNRM)

 Suburb or Locality

 Waterway or Waterbody

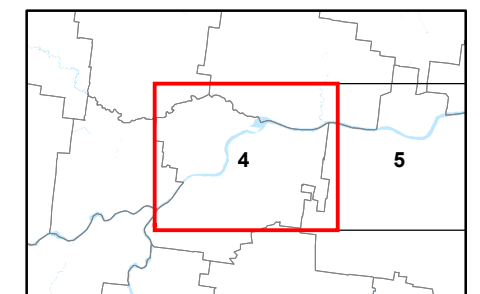
Until the Local Government Infrastructure Plan is adopted as part of an amendment to the Mackay Region Planning Scheme – please refer to Council's Adopted Infrastructure Charges Resolution maps available on the MRC website.

While every care is taken to ensure the accuracy of this product Mackay Regional Council makes no representations or warranties about the accuracy, reliability, completeness or suitability for any particular purpose and disclaims all responsibility and all liability (including without limitation, liability in negligence) or all expenses, losses, damages (including indirect or consequential damage) and costs you may incur as a result of this product being inaccurate or incomplete in any way or for any reason.

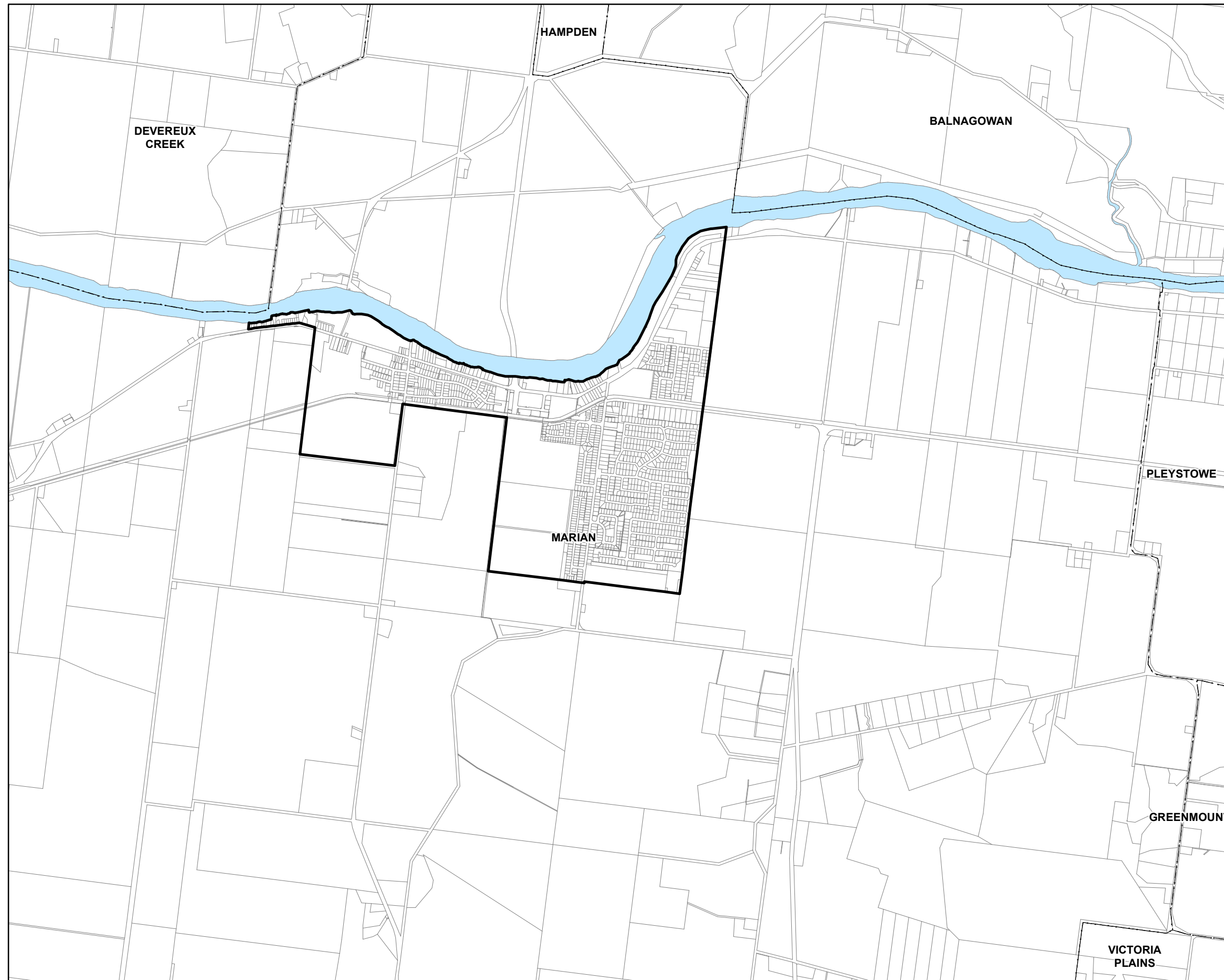
© Copyright Mackay Regional Council 2017
Gazettal Date: 30 June 2017
QPP Version 4.0
Geocentric Datum of Australia 1994 (GDA94)

Approx Scale @ A3 1:30000

0 250 500 1,000
Metres




Priority Infrastructure Plan Maps - PI - PA - 4




 Priority Infrastructure Areas

Cadastre

 Local Government Boundary

 Cadastre - June 2016 (Sourced DNRM)

 Suburb or Locality

 Waterway or Waterbody

Until the Local Government Infrastructure Plan is adopted as part of an amendment to the Mackay Region Planning Scheme – please refer to Council's Adopted Infrastructure Charges Resolution maps available on the MRC website.

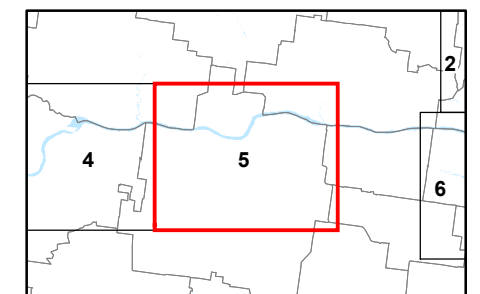
While every care is taken to ensure the accuracy of this product Mackay Regional Council makes no representations or warranties about the accuracy, reliability, completeness or suitability for any particular purpose and disclaims all responsibility and all liability (including without limitation, liability in negligence) or all expenses, losses, damages (including indirect or consequential damage) and costs you may incur as a result of this product being inaccurate or incomplete in any way or for any reason.

© Copyright Mackay Regional Council 2017
Gazettal Date: 30 June 2017
QPP Version 4.0
Geocentric Datum of Australia 1994 (GDA94)

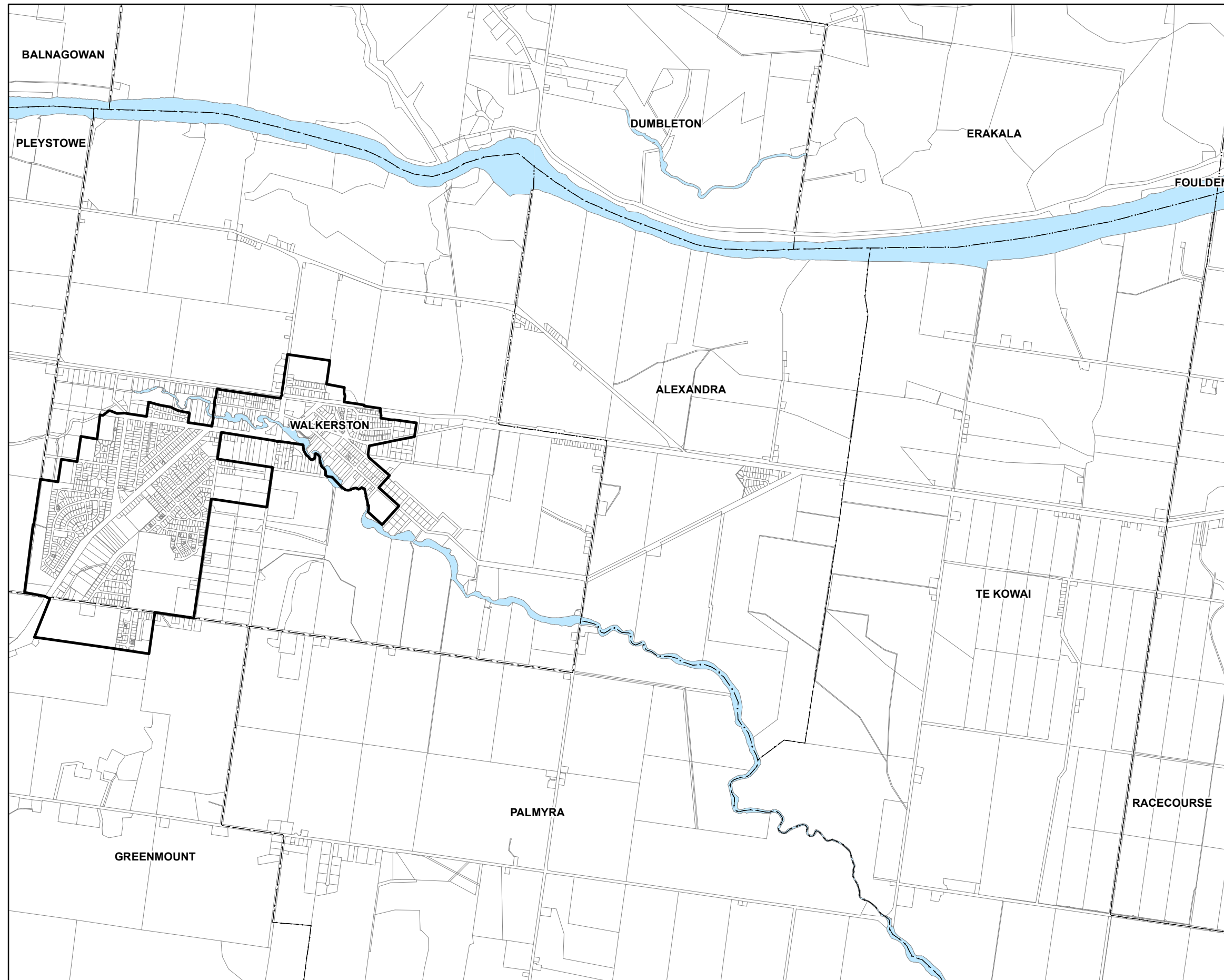
Approx Scale @ A3 1:30000



0 250 500 1,000
Metres




Priority Infrastructure Plan Maps - PI - PA - 5





 Priority Infrastructure Areas

Cadastre

 Local Government Boundary

 Cadastre - June 2016 (Sourced DNRM)

 Suburb or Locality

 Waterway or Waterbody

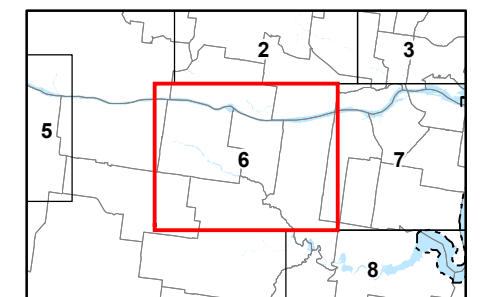
Until the Local Government Infrastructure Plan is adopted as part of an amendment to the Mackay Region Planning Scheme – please refer to Council's Adopted Infrastructure Charges Resolution maps available on the MRC website.

While every care is taken to ensure the accuracy of this product Mackay Regional Council makes no representations or warranties about the accuracy, reliability, completeness or suitability for any particular purpose and disclaims all responsibility and all liability (including without limitation, liability in negligence) or all expenses, losses, damages (including indirect or consequential damage) and costs you may incur as a result of this product being inaccurate or incomplete in any way or for any reason.

© Copyright Mackay Regional Council 2017
Gazettal Date: 30 June 2017
QPP Version 4.0
Geocentric Datum of Australia 1994 (GDA94)

Approx Scale @ A3 1:30000

0 250 500 1,000
Metres

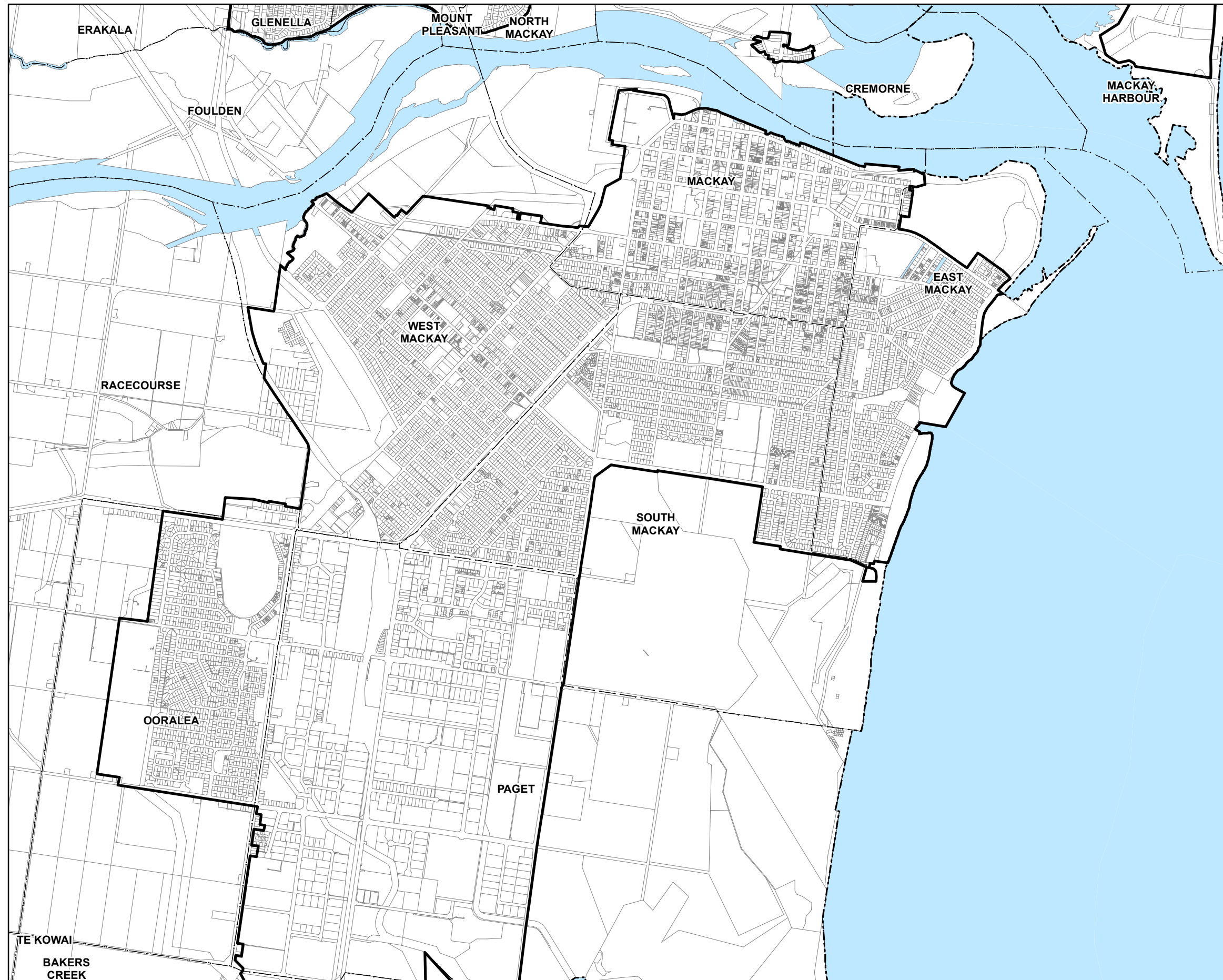


Priority Infrastructure Plan Maps - PI - PA - 6

Mackay Region **PLANNING SCHEME**



Priority Infrastructure
Plan Maps



Priority Infrastructure Areas

Cadastre

Local Government Boundary

Cadastre - June 2016 (Sourced DNRM)

Suburb or Locality

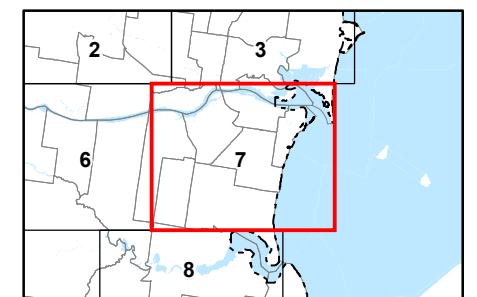
Waterway or Waterbody

Until the Local Government Infrastructure Plan is adopted as part of an amendment to the Mackay Region Planning Scheme – please refer to Council's Adopted Infrastructure Charges Resolution maps available on the MRC website.

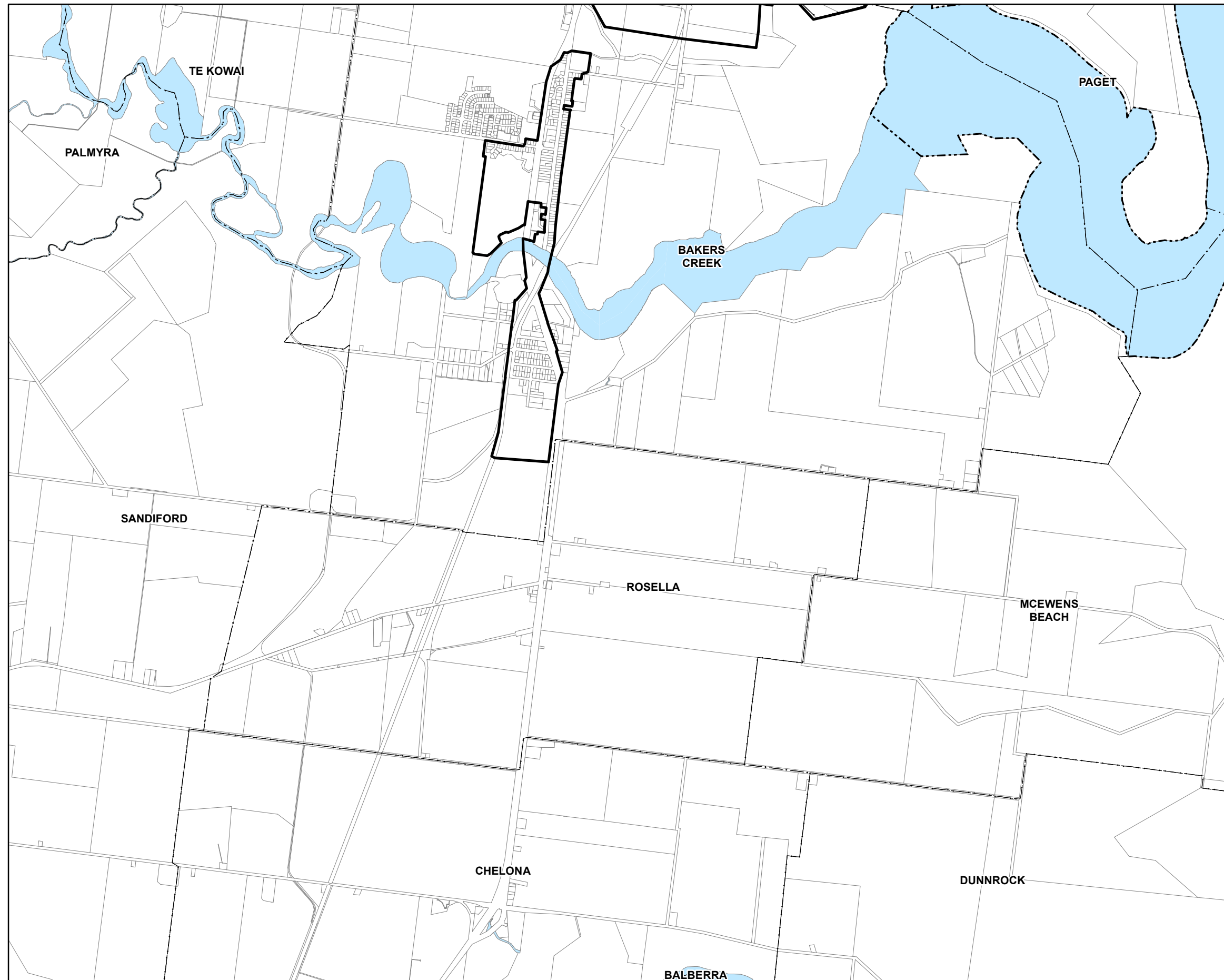
While every care is taken to ensure the accuracy of this product Mackay Regional Council makes no representations or warranties about the accuracy, reliability, completeness or suitability for any particular purpose and disclaims all responsibility and all liability (including without limitation, liability in negligence) or all expenses, losses, damages (including indirect or consequential damage) and costs you may incur as a result of this product being inaccurate or incomplete in any way or for any reason.

© Copyright Mackay Regional Council 2017
Gazettal Date: 30 June 2017
QPP Version 4.0
Geocentric Datum of Australia 1994 (GDA94)

Approx Scale @ A3 1:30000
0 250 500 1,000 Metres





Priority Infrastructure Plan Maps - PI - PA - 7





 Priority Infrastructure Areas

Cadastre

 Local Government Boundary

 Cadastre - June 2016 (Sourced DNRM)

 Suburb or Locality

 Waterway or Waterbody

Until the Local Government Infrastructure Plan is adopted as part of an amendment to the Mackay Region Planning Scheme – please refer to Council's Adopted Infrastructure Charges Resolution maps available on the MRC website.

While every care is taken to ensure the accuracy of this product Mackay Regional Council makes no representations or warranties about the accuracy, reliability, completeness or suitability for any particular purpose and disclaims all responsibility and all liability (including without limitation, liability in negligence) or all expenses, losses, damages (including indirect or consequential damage) and costs you may incur as a result of this product being inaccurate or incomplete in any way or for any reason.

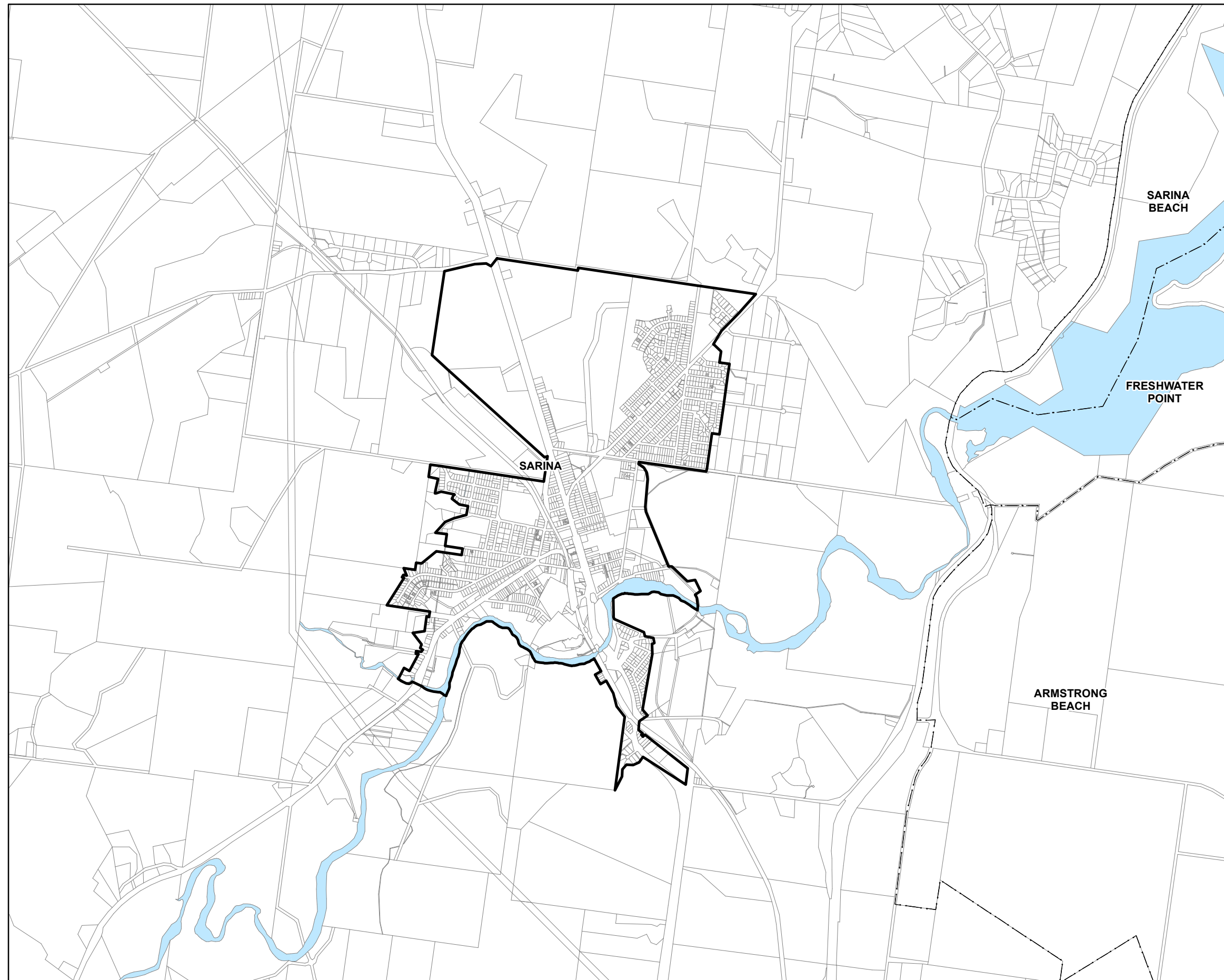
© Copyright Mackay Regional Council 2017
Gazettal Date: 30 June 2017
QPP Version 4.0
Geocentric Datum of Australia 1994 (GDA94)


Approx Scale @ A3 1:30000 

0 250 500 1,000
Metres





Priority Infrastructure Plan Maps - PI - PA - 8




 Priority Infrastructure Areas

Cadastre

 Local Government Boundary

 Cadastre - June 2016 (Sourced DNRM)

 Suburb or Locality

 Waterway or Waterbody

Until the Local Government Infrastructure Plan is adopted as part of an amendment to the Mackay Region Planning Scheme – please refer to Council's Adopted Infrastructure Charges Resolution maps available on the MRC website.

While every care is taken to ensure the accuracy of this product Mackay Regional Council makes no representations or warranties about the accuracy, reliability, completeness or suitability for any particular purpose and disclaims all responsibility and all liability (including without limitation, liability in negligence) or all expenses, losses, damages (including indirect or consequential damage) and costs you may incur as a result of this product being inaccurate or incomplete in any way or for any reason.

© Copyright Mackay Regional Council 2017
Gazettal Date: 30 June 2017
QPP Version 4.0
Geocentric Datum of Australia 1994 (GDA94)

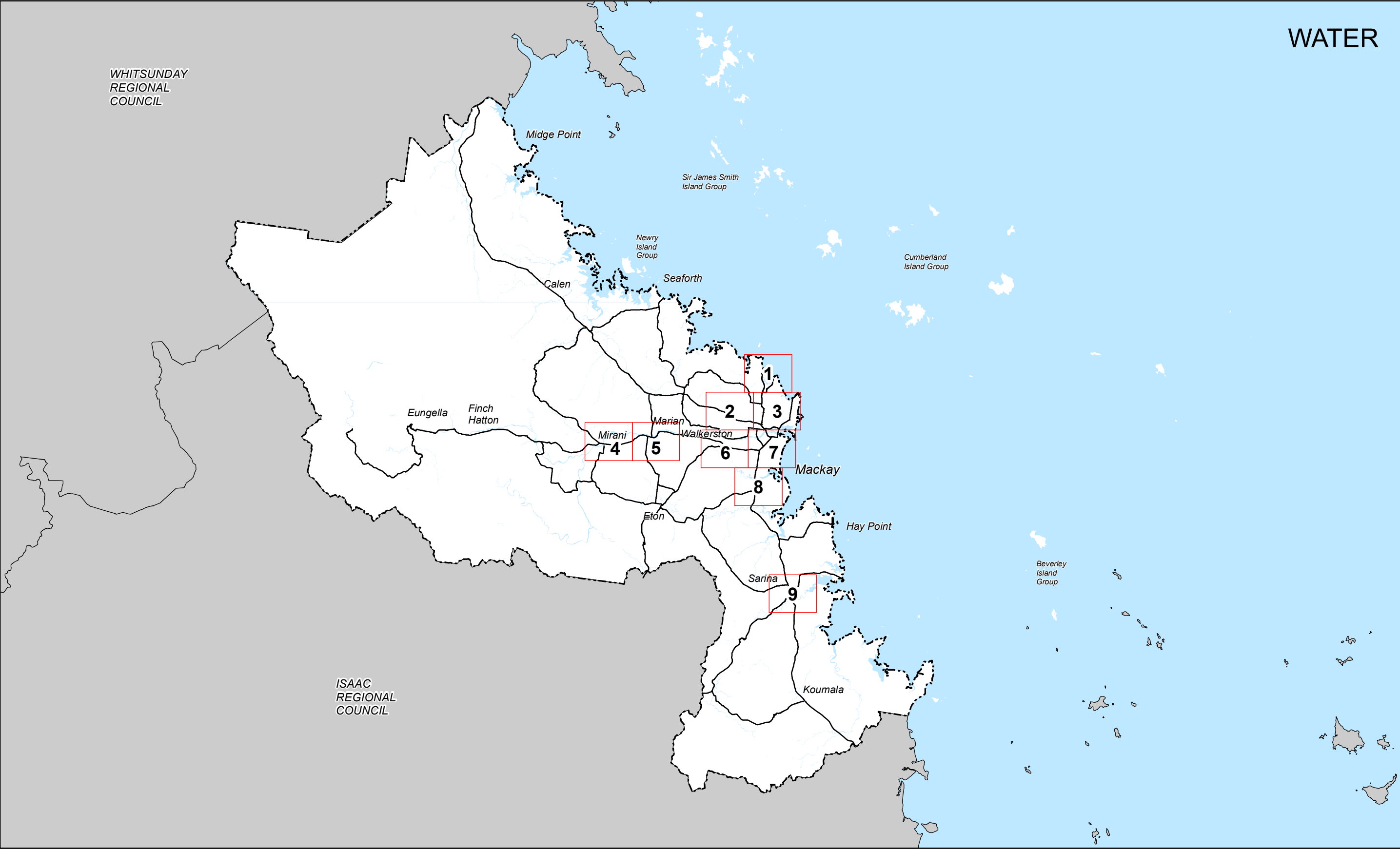
Approx Scale @ A3 1:30000 

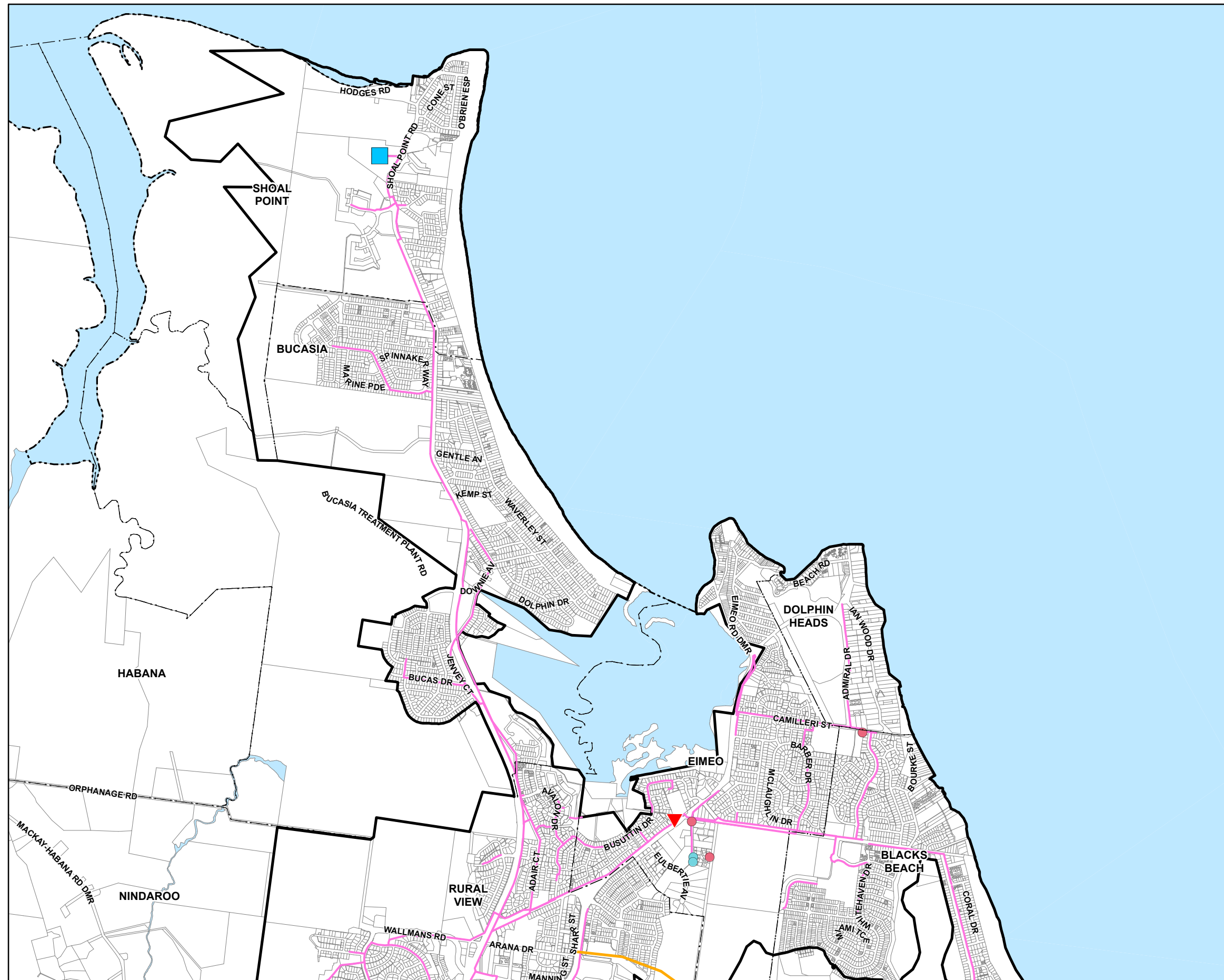
0 250 500 1,000
Metres



Priority Infrastructure Plan Maps - PI - PA - 9

GRID INDEX - PRIORITY INFRASTRUCTURE PLAN MAPS





- Priority Infrastructure Areas**
- Future Water Supply Points**
- New Water Treatment Plant
 - Raw Water Supply
 - Reservoir
 - ▼ Water Pump Station
 - Water Treatment Plant Upgrade
 - Water Supply Future Lines
- Existing Water Infrastructure**
- Raw Water Supply
 - Water Reservoirs
 - Water Pump Stations
 - Water Treatment Plants
 - Existing Water Supply Lines
- Cadastral**
- Local Government Boundary
 - Cadastre - June 2016 (Sourced DNRM)
 - Suburb or Locality
 - Waterway or Waterbody

Until the Local Government Infrastructure Plan is adopted as part of an amendment to the Mackay Region Planning Scheme – please refer to Council's Adopted Infrastructure Charges Resolution maps available on the MRC website.

While every care is taken to ensure the accuracy of this product Mackay Regional Council makes no representations or warranties about the accuracy, reliability, completeness or suitability for any particular purpose and disclaims all responsibility and all liability (including without limitation, liability in negligence) or all expenses, losses, damages (including indirect or consequential damage) and costs you may incur as a result of this product being inaccurate or incomplete in any way or for any reason.

© Copyright Mackay Regional Council 2017
Gazettal Date: 30 June 2017
QPP Version 4.0
Geocentric Datum of Australia 1994 (GDA94)

















Approx Scale @ A3 1:30000

0 250 500 1,000 Metres



Priority Infrastructure Plan Maps - PI - WS - 1



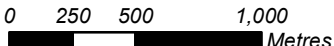
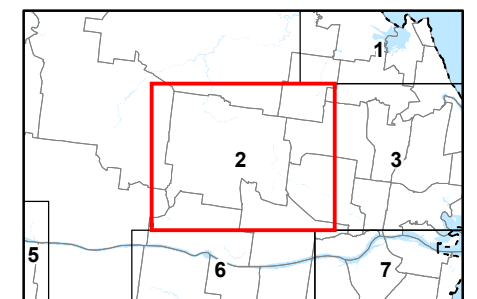
-  **Priority Infrastructure Areas**
- Future Water Supply Points**
 -  New Water Treatment Plant
 -  Raw Water Supply
 -  Reservoir
 -  Water Pump Station
 -  Water Treatment Plant Upgrade
 -  Water Supply Future Lines
- Existing Water Infrastructure**
 -  Raw Water Supply
 -  Water Reservoirs
 -  Water Pump Stations
 -  Water Treatment Plants
 -  Existing Water Supply Lines
- Cadastre**
 -  Local Government Boundary
 -  Cadastre - June 2016 (Sourced DNRM)
 -  Suburb or Locality
 -  Waterway or Waterbody

Until the Local Government Infrastructure Plan is adopted as part of an amendment to the Mackay Region Planning Scheme – please refer to Council's Adopted Infrastructure Charges Resolution maps available on the MRC website.

While every care is taken to ensure the accuracy of this product Mackay Regional Council makes no representations or warranties about the accuracy, reliability, completeness or suitability for any particular purpose and disclaims all responsibility and all liability (including without limitation, liability in negligence) or all expenses, losses, damages (including indirect or consequential damage) and costs you may incur as a result of this product being inaccurate or incomplete in any way or for any reason.

© Copyright Mackay Regional Council 2017
Gazettal Date: 30 June 2017
QPP Version 4.0
Geocentric Datum of Australia 1994 (GDA94)

Approx Scale @ A3 1:30000

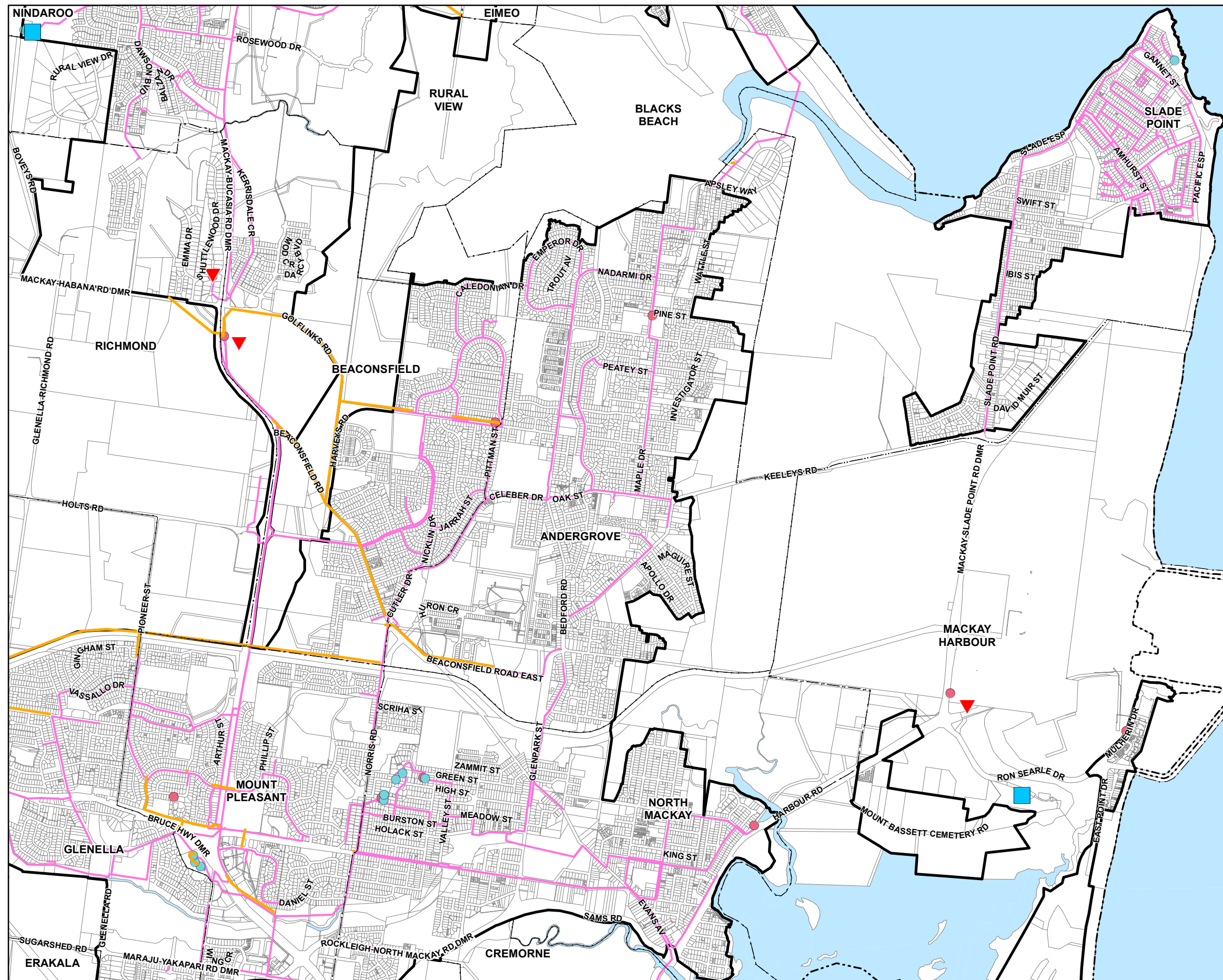



Priority Infrastructure Plan Maps - PI - WS - 2

Mackay Region **PLANNING SCHEME**



Priority Infrastructure
Plan Maps -
Water supply



- Priority Infrastructure Areas**
- Future Water Supply Points**
 - New Water Treatment Plant
 - Raw Water Supply
 - Reservoir
 - Water Pump Station
 - Water Treatment Plant Upgrade
 - Water Supply Future Lines
- Existing Water Infrastructure**
 - Raw Water Supply
 - Water Reservoirs
 - Water Pump Stations
 - Water Treatment Plants
 - Existing Water Supply Lines
- Cadastral**
 - Local Government Boundary
 - Cadastre - June 2016 (Sourced DNRM)
 - Suburb or Locality
 - Waterway or Waterbody

Until the Local Government Infrastructure Plan is adopted as part of an amendment to the Mackay Region Planning Scheme – please refer to Council's Adopted Infrastructure Charges Resolution maps available on the MRC website.

While every care is taken to ensure the accuracy of this product Mackay Regional Council makes no representations or warranties about the accuracy, reliability, completeness or suitability for any particular purpose and disclaims all responsibility and all liability (including without limitation, liability in negligence) or all expenses, losses, damages (including indirect or consequential damage) and costs you may incur as a result of this product being inaccurate or incomplete in any way or for any reason.

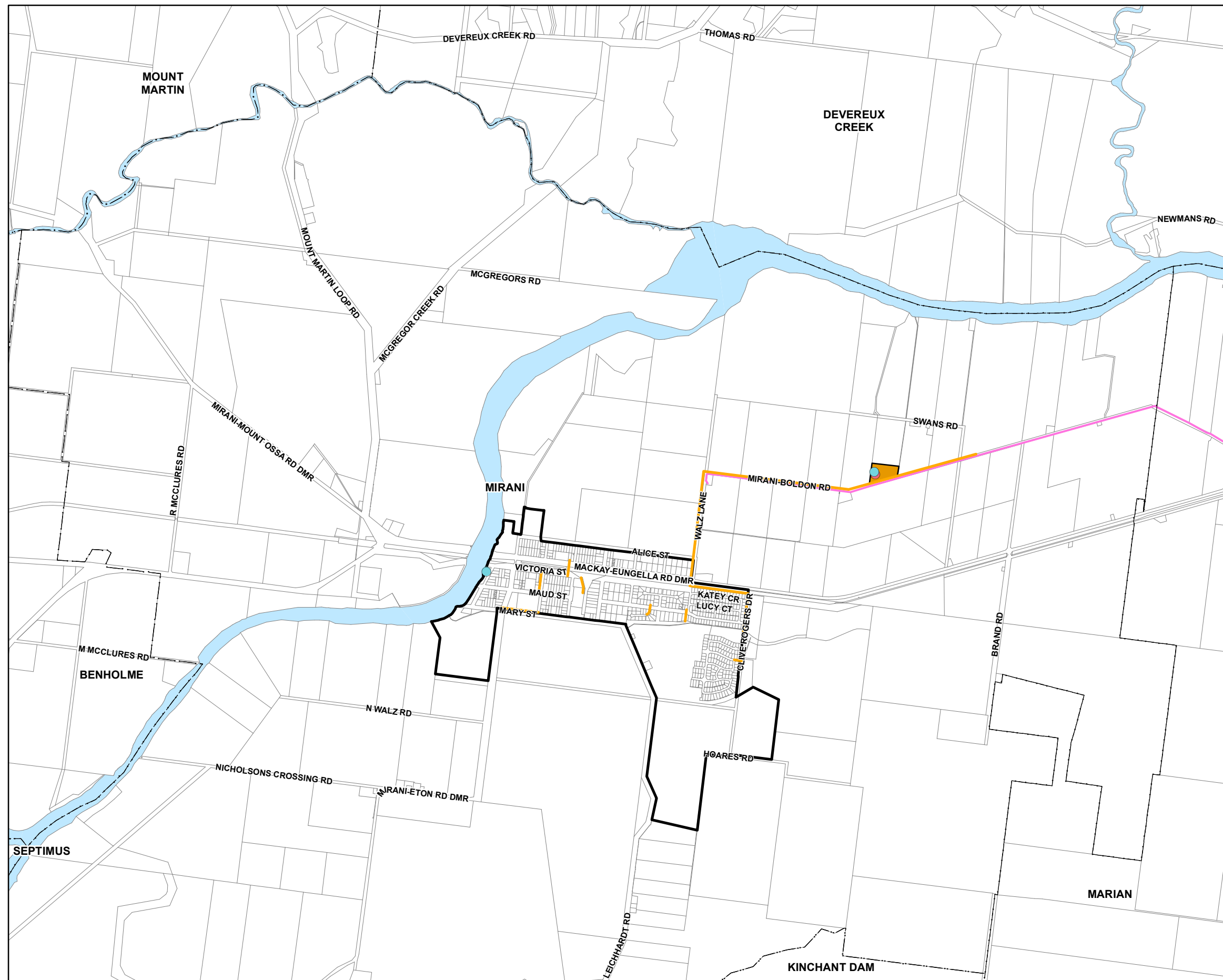
© Copyright Mackay Regional Council 2017
Gazetted Date: 30 June 2017
QPP Version 4.0
Geocentric Datum of Australia 1994 (GDA94)

Approx Scale @ A3 1:30000

0 250 500 1,000 Metres



Priority Infrastructure Plan Maps - PI - WS - 3



- Priority Infrastructure Areas**
- Future Water Supply Points**
- New Water Treatment Plant
 - Raw Water Supply
 - Reservoir
 - ▼ Water Pump Station
 - Water Treatment Plant Upgrade
 - Water Supply Future Lines
- Existing Water Infrastructure**
- Raw Water Supply
 - Water Reservoirs
 - Water Pump Stations
 - Water Treatment Plants
 - Existing Water Supply Lines
- Cadastre**
- Local Government Boundary
 - Cadastre - June 2016 (Sourced DNRM)
 - Suburb or Locality
 - Waterway or Waterbody

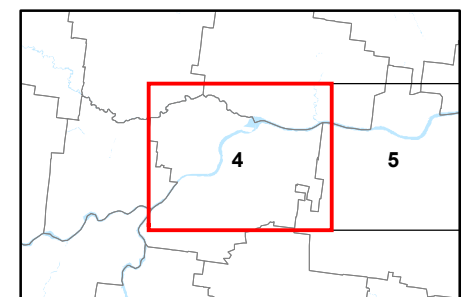
Until the Local Government Infrastructure Plan is adopted as part of an amendment to the Mackay Region Planning Scheme – please refer to Council's Adopted Infrastructure Charges Resolution maps available on the MRC website.

While every care is taken to ensure the accuracy of this product Mackay Regional Council makes no representations or warranties about the accuracy, reliability, completeness or suitability for any particular purpose and disclaims all responsibility and all liability (including without limitation, liability in negligence) or all expenses, losses, damages (including indirect or consequential damage) and costs you may incur as a result of this product being inaccurate or incomplete in any way or for any reason.

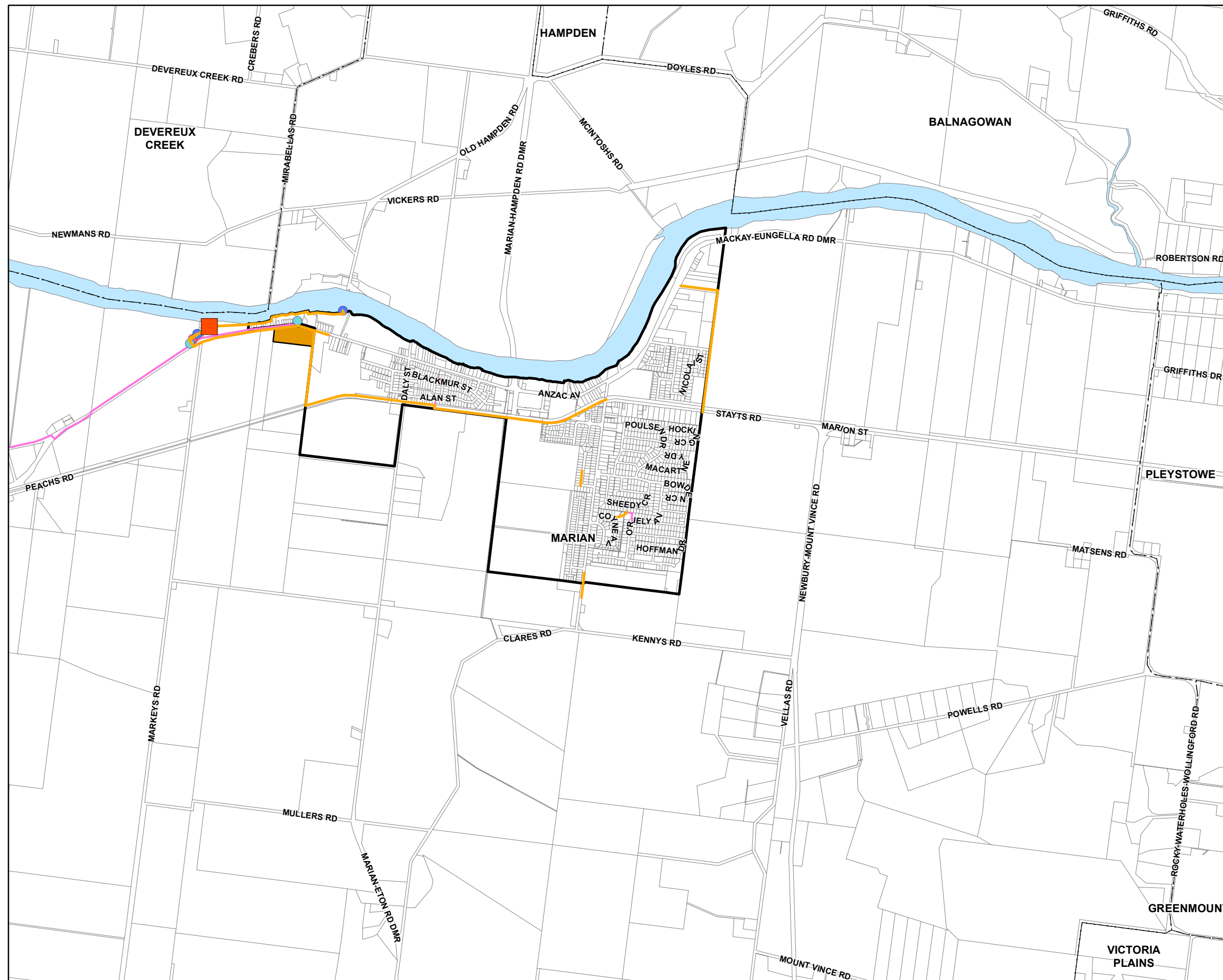
© Copyright Mackay Regional Council 2017
Gazettal Date: 30 June 2017
QPP Version 4.0
Geocentric Datum of Australia 1994 (GDA94)

Approx Scale @ A3 1:30000

0 250 500 1,000 Metres



Priority Infrastructure Plan Maps - PI - WS - 4



Priority Infrastructure Areas

Future Water Supply Points

- New Water Treatment Plant
- Raw Water Supply
- Reservoir
- Water Pump Station
- Water Treatment Plant Upgrade
- Water Supply Future Lines

Existing Water Infrastructure

- Raw Water Supply
- Water Reservoirs
- Water Pump Stations
- Water Treatment Plants
- Existing Water Supply Lines

Cadastre

- Local Government Boundary
- Cadastre - June 2016 (Sourced DNRM)
- Suburb or Locality
- Waterway or Waterbody

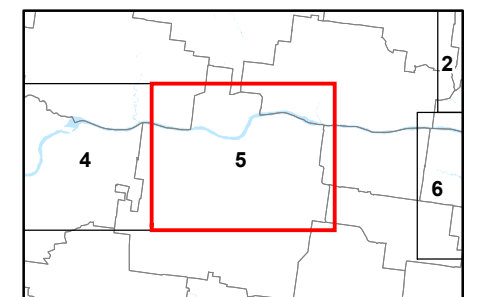
Until the Local Government Infrastructure Plan is adopted as part of an amendment to the Mackay Region Planning Scheme – please refer to Council's Adopted Infrastructure Charges Resolution maps available on the MRC website.

While every care is taken to ensure the accuracy of this product Mackay Regional Council makes no representations or warranties about the accuracy, reliability, completeness or suitability for any particular purpose and disclaims all responsibility and all liability (including without limitation, liability in negligence) or all expenses, losses, damages (including indirect or consequential damage) and costs you may incur as a result of this product being inaccurate or incomplete in any way or for any reason.

© Copyright Mackay Regional Council 2017
Gazettal Date: 30 June 2017
QPP Version 4.0
Geocentric Datum of Australia 1994 (GDA94)

Approx Scale @ A3 1:30000

0 250 500 1,000
Metres

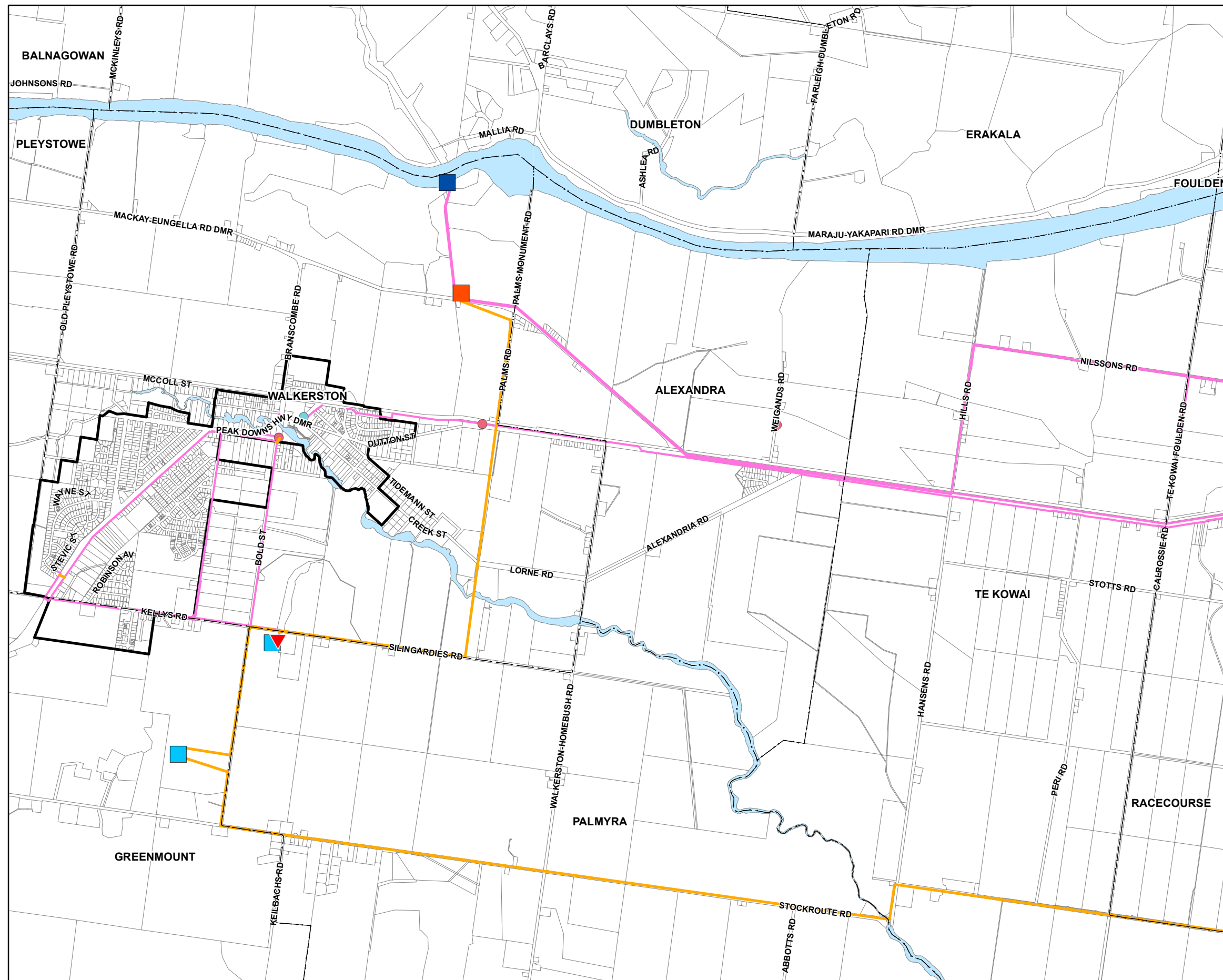


Priority Infrastructure Plan Maps - PI - WS - 5

Mackay Region PLANNING SCHEME



Priority Infrastructure
Plan Maps -
Water supply



- Priority Infrastructure Areas
- Future Water Supply Points**
 - New Water Treatment Plant
 - Raw Water Supply
 - Reservoir
 - Water Pump Station
 - Water Treatment Plant Upgrade
 - Water Supply Future Lines
- Existing Water Infrastructure**
 - Raw Water Supply
 - Water Reservoirs
 - Water Pump Stations
 - Water Treatment Plants
 - Existing Water Supply Lines
- Cadastral**
 - Local Government Boundary
 - Cadastre - June 2016 (Sourced DNRM)
 - Suburb or Locality
 - Waterway or Waterbody

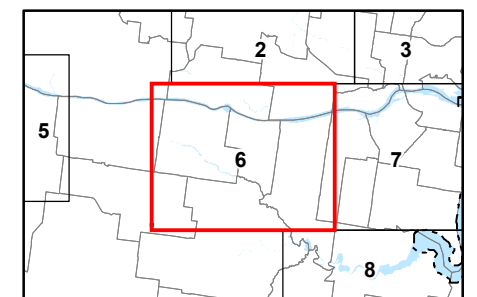
Until the Local Government Infrastructure Plan is adopted as part of an amendment to the Mackay Region Planning Scheme – please refer to Council's Adopted Infrastructure Charges Resolution maps available on the MRC website.

While every care is taken to ensure the accuracy of this product Mackay Regional Council makes no representations or warranties about the accuracy, reliability, completeness or suitability for any particular purpose and disclaims all responsibility and all liability (including without limitation, liability in negligence) or all expenses, losses, damages (including indirect or consequential damage) and costs you may incur as a result of this product being inaccurate or incomplete in any way or for any reason.

© Copyright Mackay Regional Council 2017
Gazetted Date: 30 June 2017
QPP Version 4.0
Geocentric Datum of Australia 1994 (GDA94)

Approx Scale @ A3 1:30000

0 250 500 1,000 Metres

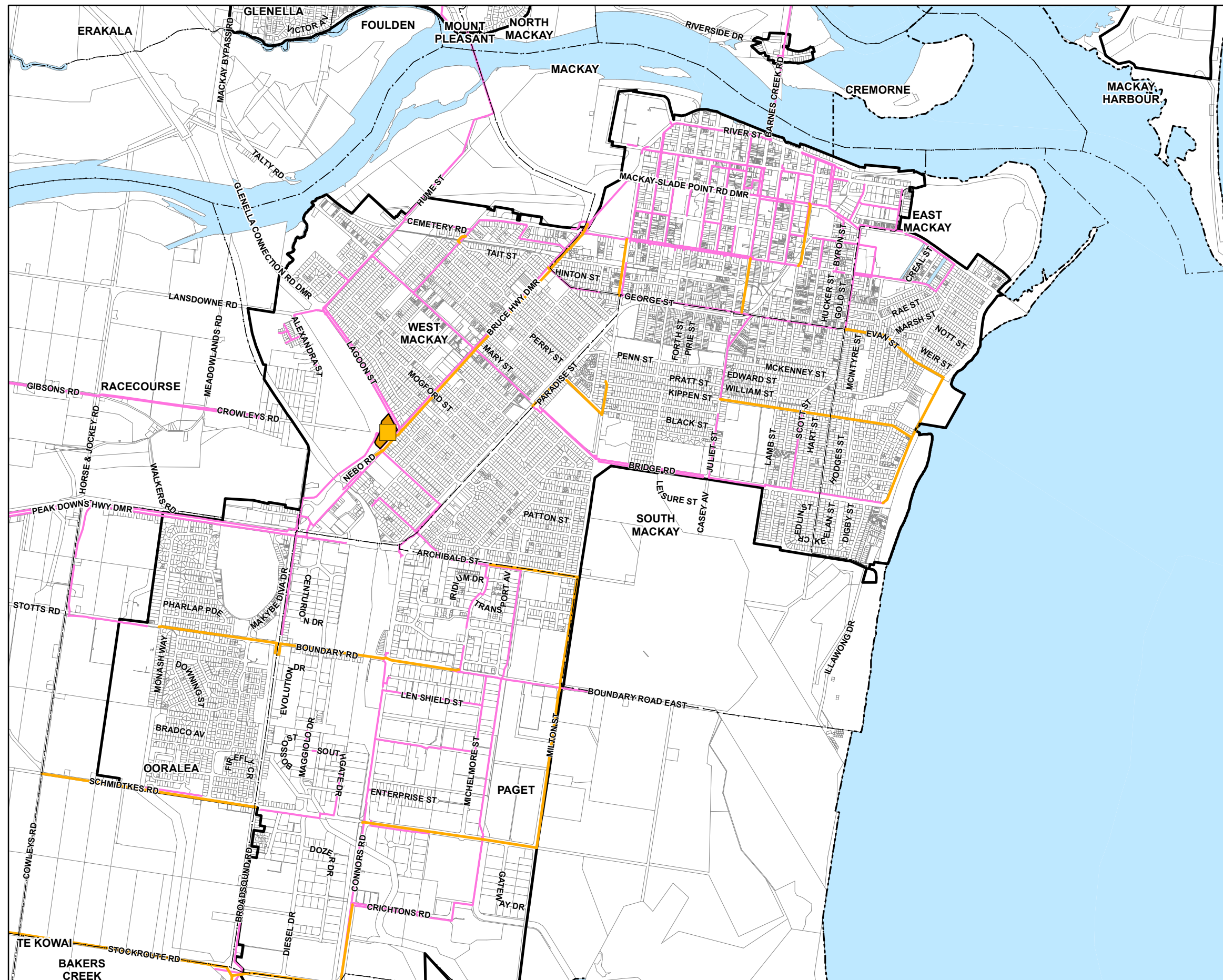


Priority Infrastructure Plan Maps - PI - WS - 6

Mackay Region **PLANNING SCHEME**



Priority Infrastructure
Plan Maps -
Water supply



- Priority Infrastructure Areas**
- Future Water Supply Points**
 - New Water Treatment Plant
 - Raw Water Supply
 - Reservoir
 - Water Pump Station
 - Water Treatment Plant Upgrade
 - Water Supply Future Lines
- Existing Water Infrastructure**
 - Raw Water Supply
 - Water Reservoirs
 - Water Pump Stations
 - Water Treatment Plants
 - Existing Water Supply Lines
- Cadastre**
 - Local Government Boundary
 - Cadastre - June 2016 (Sourced DNRM)
 - Suburb or Locality
 - Waterway or Waterbody

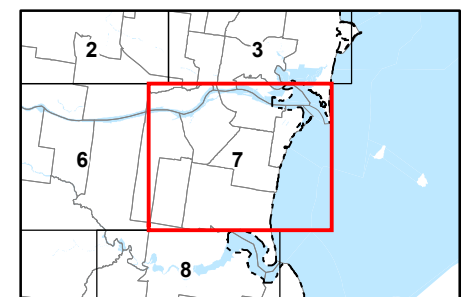
Until the Local Government Infrastructure Plan is adopted as part of an amendment to the Mackay Region Planning Scheme – please refer to Council's Adopted Infrastructure Charges Resolution maps available on the MRC website.

While every care is taken to ensure the accuracy of this product Mackay Regional Council makes no representations or warranties about the accuracy, reliability, completeness or suitability for any particular purpose and disclaims all responsibility and all liability (including without limitation, liability in negligence) or all expenses, losses, damages (including indirect or consequential damage) and costs you may incur as a result of this product being inaccurate or incomplete in any way or for any reason.

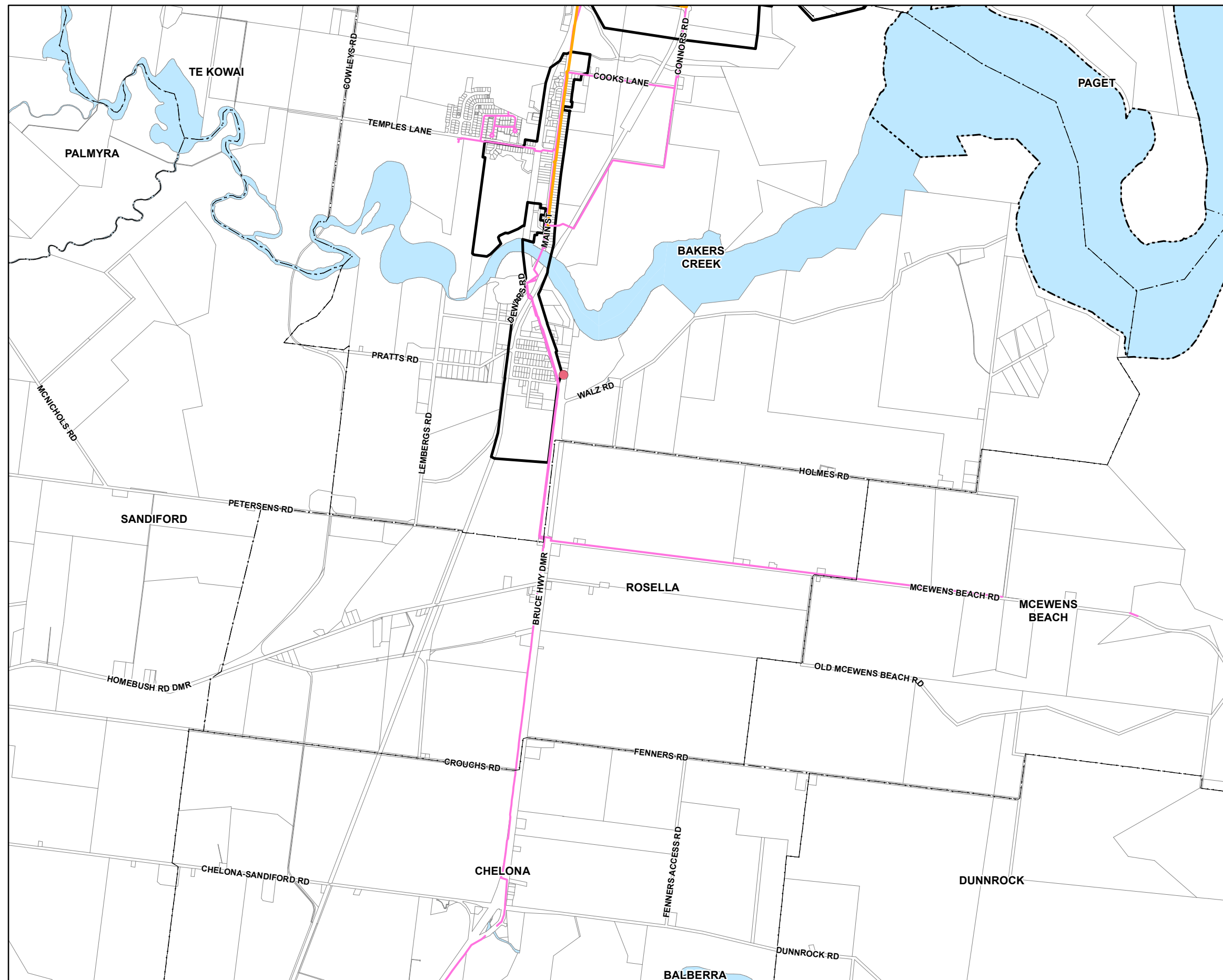
© Copyright Mackay Regional Council 2017
Gazetted Date: 30 June 2017
QPP Version 4.0
Geocentric Datum of Australia 1994 (GDA94)

Approx Scale @ A3 1:30000

0 250 500 1,000 Metres



Priority Infrastructure Plan Maps - PI - WS - 7



- Priority Infrastructure Areas**
- Future Water Supply Points**
- New Water Treatment Plant
 - Raw Water Supply
 - Reservoir
 - Water Pump Station
 - Water Treatment Plant Upgrade
 - Water Supply Future Lines
- Existing Water Infrastructure**
- Raw Water Supply
 - Water Reservoirs
 - Water Pump Stations
 - Water Treatment Plants
 - Existing Water Supply Lines
- Cadastre**
- Local Government Boundary
 - Cadastre - June 2016 (Sourced DNRM)
 - Suburb or Locality
 - Waterway or Waterbody

Until the Local Government Infrastructure Plan is adopted as part of an amendment to the Mackay Region Planning Scheme – please refer to Council's Adopted Infrastructure Charges Resolution maps available on the MRC website.

While every care is taken to ensure the accuracy of this product Mackay Regional Council makes no representations or warranties about the accuracy, reliability, completeness or suitability for any particular purpose and disclaims all responsibility and all liability (including without limitation, liability in negligence) or all expenses, losses, damages (including indirect or consequential damage) and costs you may incur as a result of this product being inaccurate or incomplete in any way or for any reason.

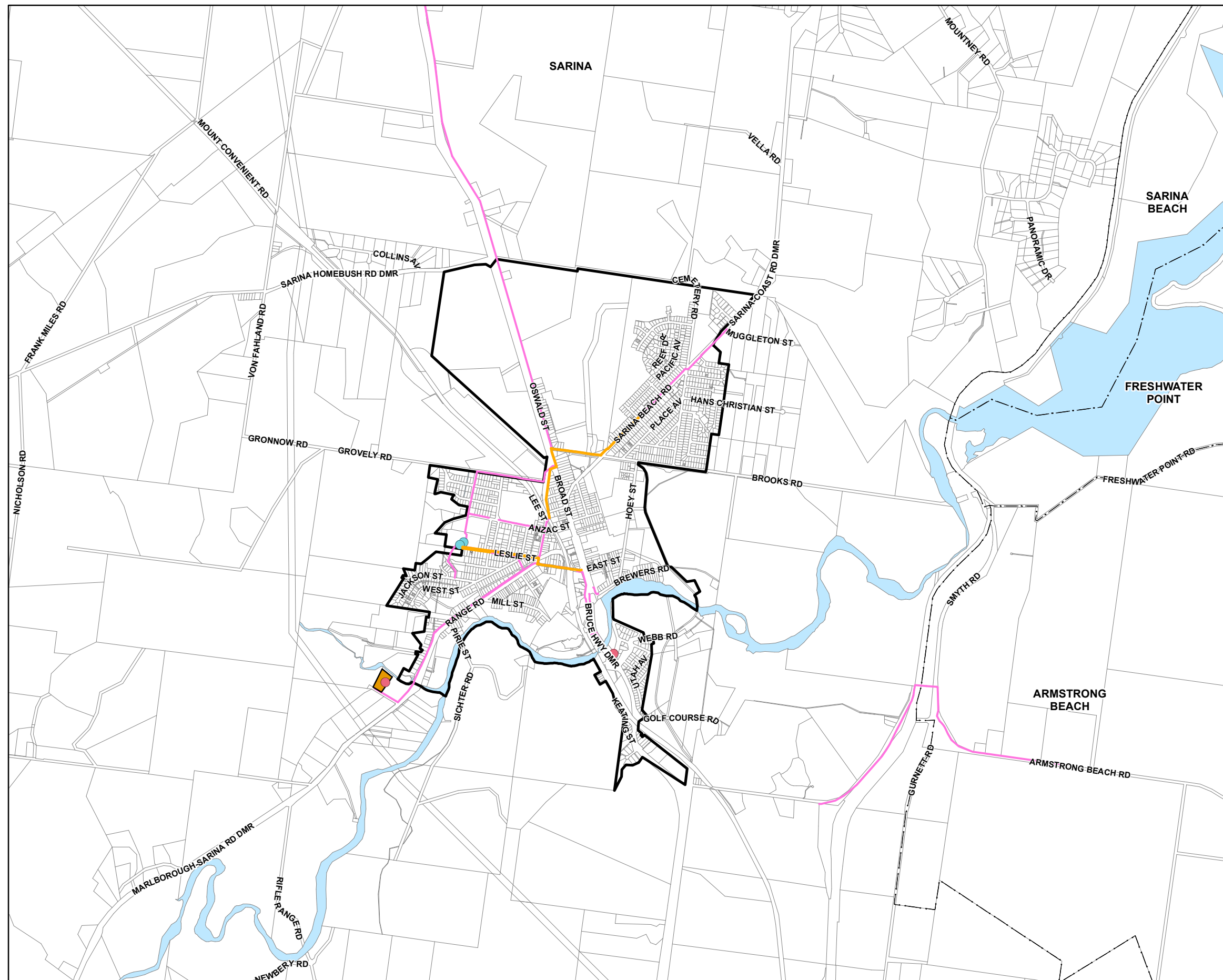
© Copyright Mackay Regional Council 2017
Gazettal Date: 30 June 2017
QPP Version 4.0
Geocentric Datum of Australia 1994 (GDA94)

Approx Scale @ A3 1:30000

0 250 500 1,000 Metres



Priority Infrastructure Plan Maps - PI - WS - 8



- Priority Infrastructure Areas**
- Future Water Supply Points**
 - New Water Treatment Plant
 - Raw Water Supply
 - Reservoir
 - Water Pump Station
 - Water Treatment Plant Upgrade
 - Water Supply Future Lines
- Existing Water Infrastructure**
 - Raw Water Supply
 - Water Reservoirs
 - Water Pump Stations
 - Water Treatment Plants
 - Existing Water Supply Lines
- Cadastre**
 - Local Government Boundary
 - Cadastre - June 2016 (Sourced DNRM)
 - Suburb or Locality
 - Waterway or Waterbody

Until the Local Government Infrastructure Plan is adopted as part of an amendment to the Mackay Region Planning Scheme – please refer to Council's Adopted Infrastructure Charges Resolution maps available on the MRC website.

While every care is taken to ensure the accuracy of this product Mackay Regional Council makes no representations or warranties about the accuracy, reliability, completeness or suitability for any particular purpose and disclaims all responsibility and all liability (including without limitation, liability in negligence) or all expenses, losses, damages (including indirect or consequential damage) and costs you may incur as a result of this product being inaccurate or incomplete in any way or for any reason.

© Copyright Mackay Regional Council 2017
Gazettal Date: 30 June 2017
QPP Version 4.0
Geocentric Datum of Australia 1994 (GDA94)

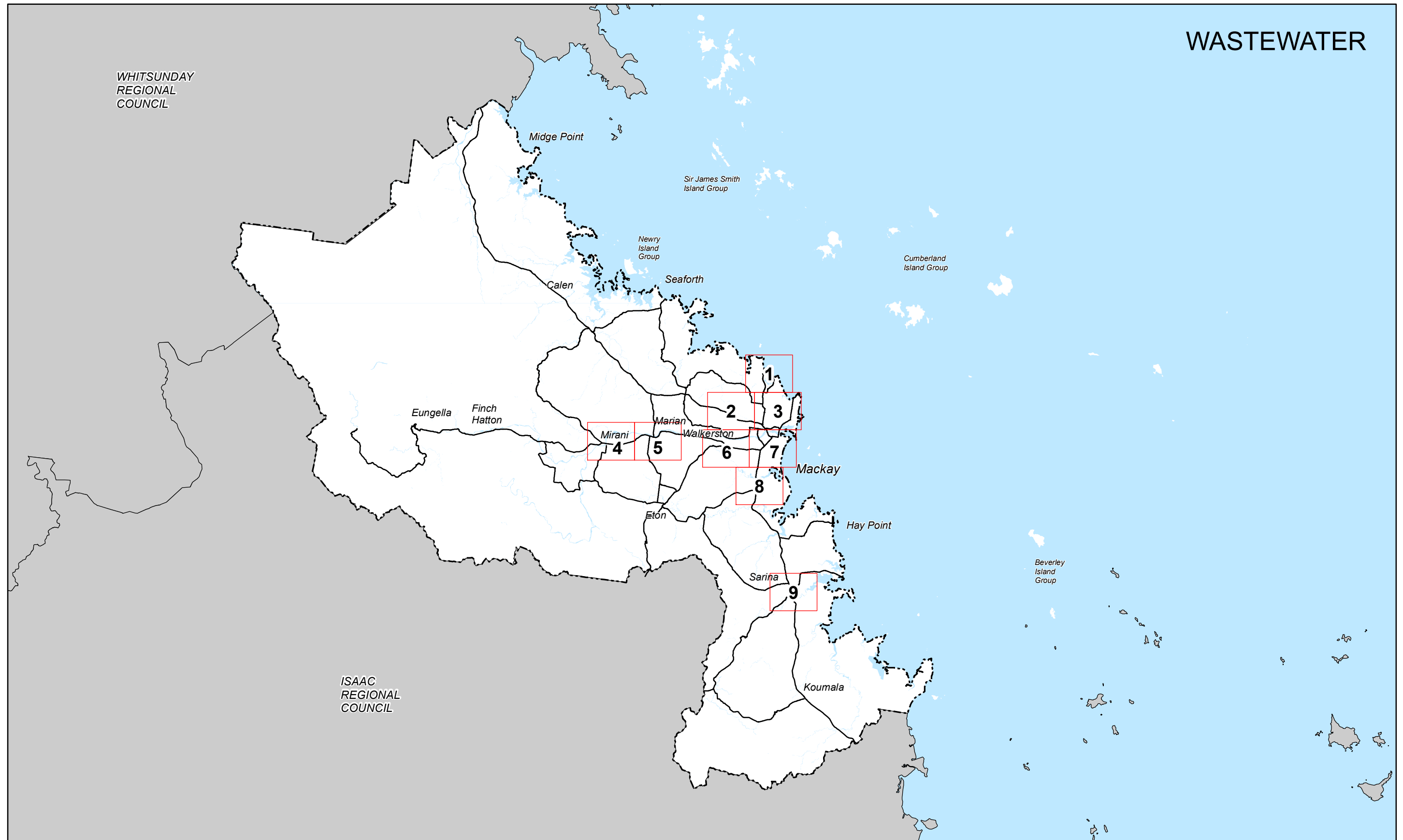
Approx Scale @ A3 1:30000

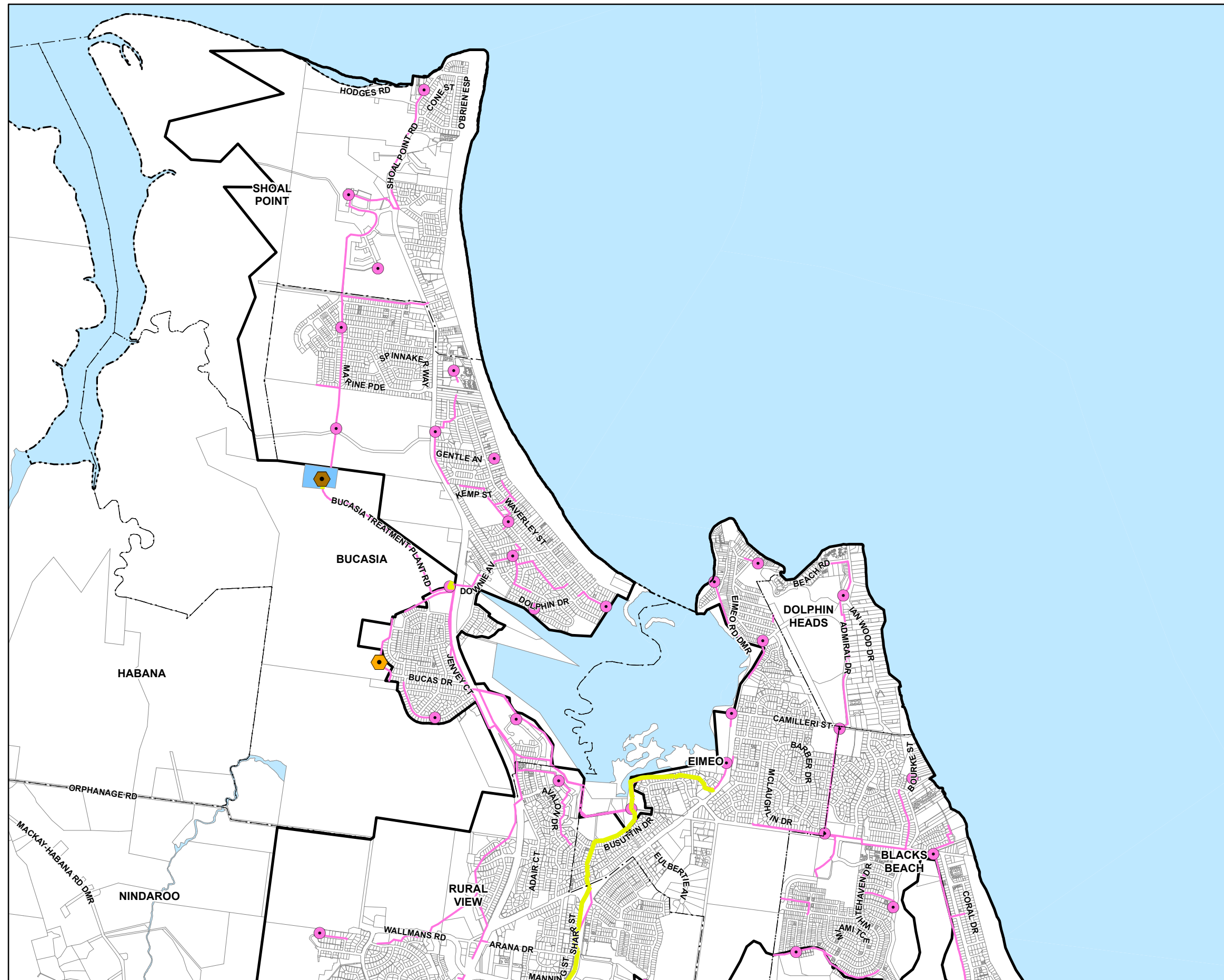
0 250 500 1,000 Metres



Priority Infrastructure Plan Maps - PI - WS - 9


GRID INDEX - PRIORITY INFRASTRUCTURE PLAN MAPS





 Priority Infrastructure Areas

Future Wastewater Points

 New Pumping Station

 Pumping Station Upgrade

 Wastewater Treatment Plant

 Future Wastewater Infrastructure

Existing Wastewater Points


 Sewer Pump Stations


 Existing Wastewater Infrastructure


 Sewer Treatment Plants

Cadastral

 Local Government Boundary

 Cadastre - June 2016 (Sourced DNRM)

 Suburb or Locality

 Waterway or Waterbody

Until the Local Government Infrastructure Plan is adopted as part of an amendment to the Mackay Region Planning Scheme – please refer to Council's Adopted Infrastructure Charges Resolution maps available on the MRC website.

While every care is taken to ensure the accuracy of this product Mackay Regional Council makes no representations or warranties about the accuracy, reliability, completeness or suitability for any particular purpose and disclaims all responsibility and all liability (including without limitation, liability in negligence) or all expenses, losses, damages (including indirect or consequential damage) and costs you may incur as a result of this product being inaccurate or incomplete in any way or for any reason.

© Copyright Mackay Regional Council 2017
Gazettal Date: 30 June 2017
QPP Version 4.0
Geocentric Datum of Australia 1994 (GDA94)

Approx Scale @ A3 1:30000

0 250 500 1,000
Metres







Priority Infrastructure Plan Maps - PI - WW - 1






 Priority Infrastructure Areas





Future Wastewater Points

-  New Pumping Station
-  Pumping Station Upgrade
-  Wastewater Treatment Plant
-  Future Wastewater Infrastructure

Existing Wastewater Points

-  Sewer Pump Stations
-  Existing Wastewater Infrastructure
-  Sewer Treatment Plants

Cadastre

-  Local Government Boundary
-  Cadastre - June 2016 (Sourced DNRM)
-  Suburb or Locality
-  Waterway or Waterbody

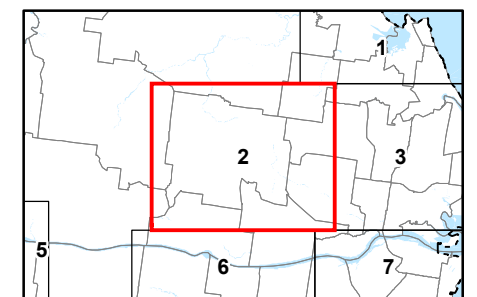
Until the Local Government Infrastructure Plan is adopted as part of an amendment to the Mackay Region Planning Scheme – please refer to Council's Adopted Infrastructure Charges Resolution maps available on the MRC website.

While every care is taken to ensure the accuracy of this product Mackay Regional Council makes no representations or warranties about the accuracy, reliability, completeness or suitability for any particular purpose and disclaims all responsibility and all liability (including without limitation, liability in negligence) or all expenses, losses, damages (including indirect or consequential damage) and costs you may incur as a result of this product being inaccurate or incomplete in any way or for any reason.

© Copyright Mackay Regional Council 2017
Gazettal Date: 30 June 2017
QPP Version 4.0
Geocentric Datum of Australia 1994 (GDA94)

Approx Scale @ A3 1:30000

0 250 500 1,000
Metres

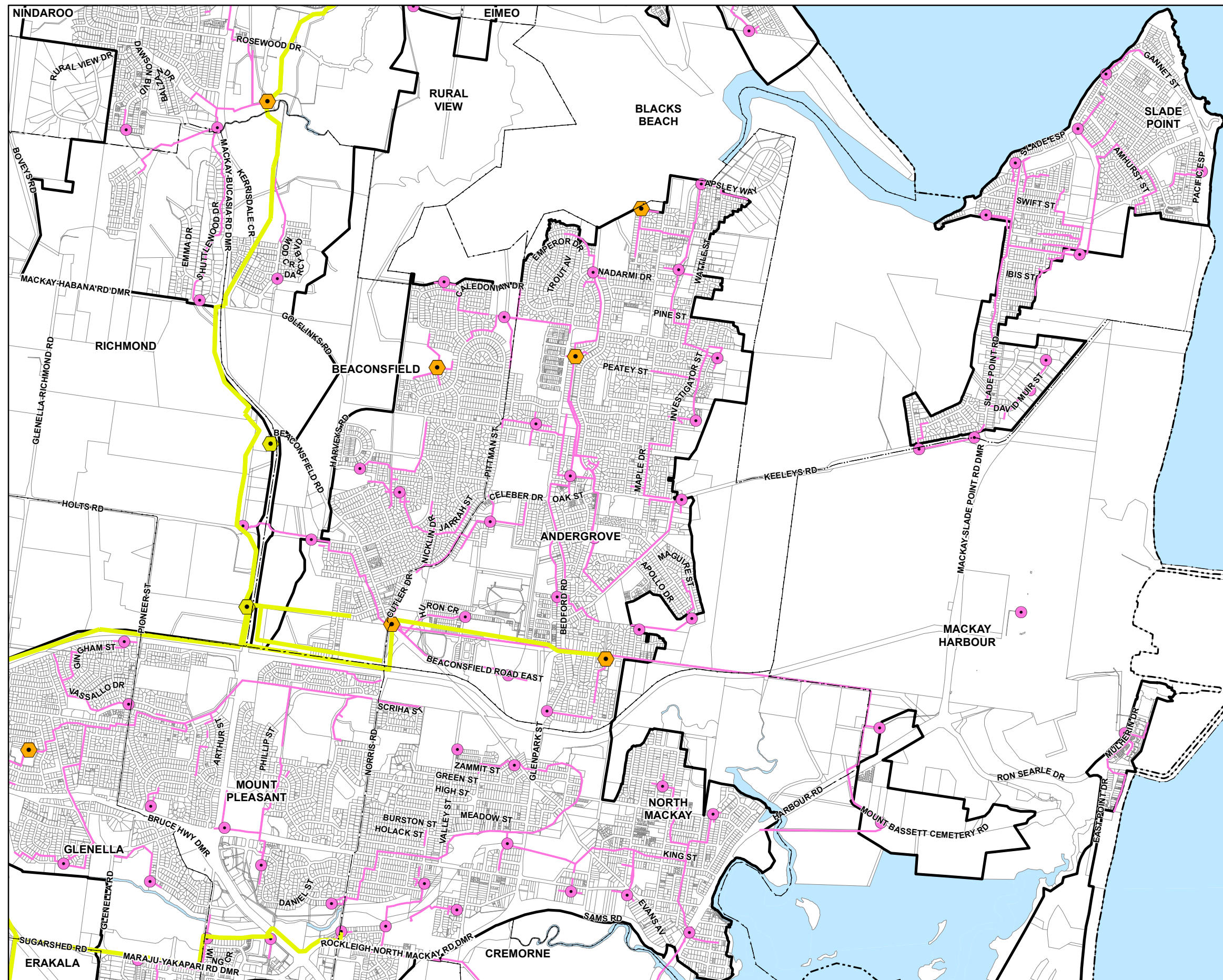


Priority Infrastructure Plan Maps - PI - WW - 2

Mackay Region **PLANNING SCHEME**



Priority Infrastructure
Plan Maps -
Wastewater supply



- Priority Infrastructure Areas
- Future Wastewater Points**
 - New Pumping Station
 - Pumping Station Upgrade
 - Wastewater Treatment Plant
 - Future Wastewater Infrastructure
- Existing Wastewater Points**
 - Sewer Pump Stations
 - Existing Wastewater Infrastructure
 - Sewer Treatment Plants
- Cadastre**
 - Local Government Boundary
 - Cadastre - June 2016 (Sourced DNRM)
 - Suburb or Locality
 - Waterway or Waterbody

Until the Local Government Infrastructure Plan is adopted as part of an amendment to the Mackay Region Planning Scheme – please refer to Council's Adopted Infrastructure Charges Resolution maps available on the MRC website.

While every care is taken to ensure the accuracy of this product Mackay Regional Council makes no representations or warranties about the accuracy, reliability, completeness or suitability for any particular purpose and disclaims all responsibility and all liability (including without limitation, liability in negligence) or all expenses, losses, damages (including indirect or consequential damage) and costs you may incur as a result of this product being inaccurate or incomplete in any way or for any reason.

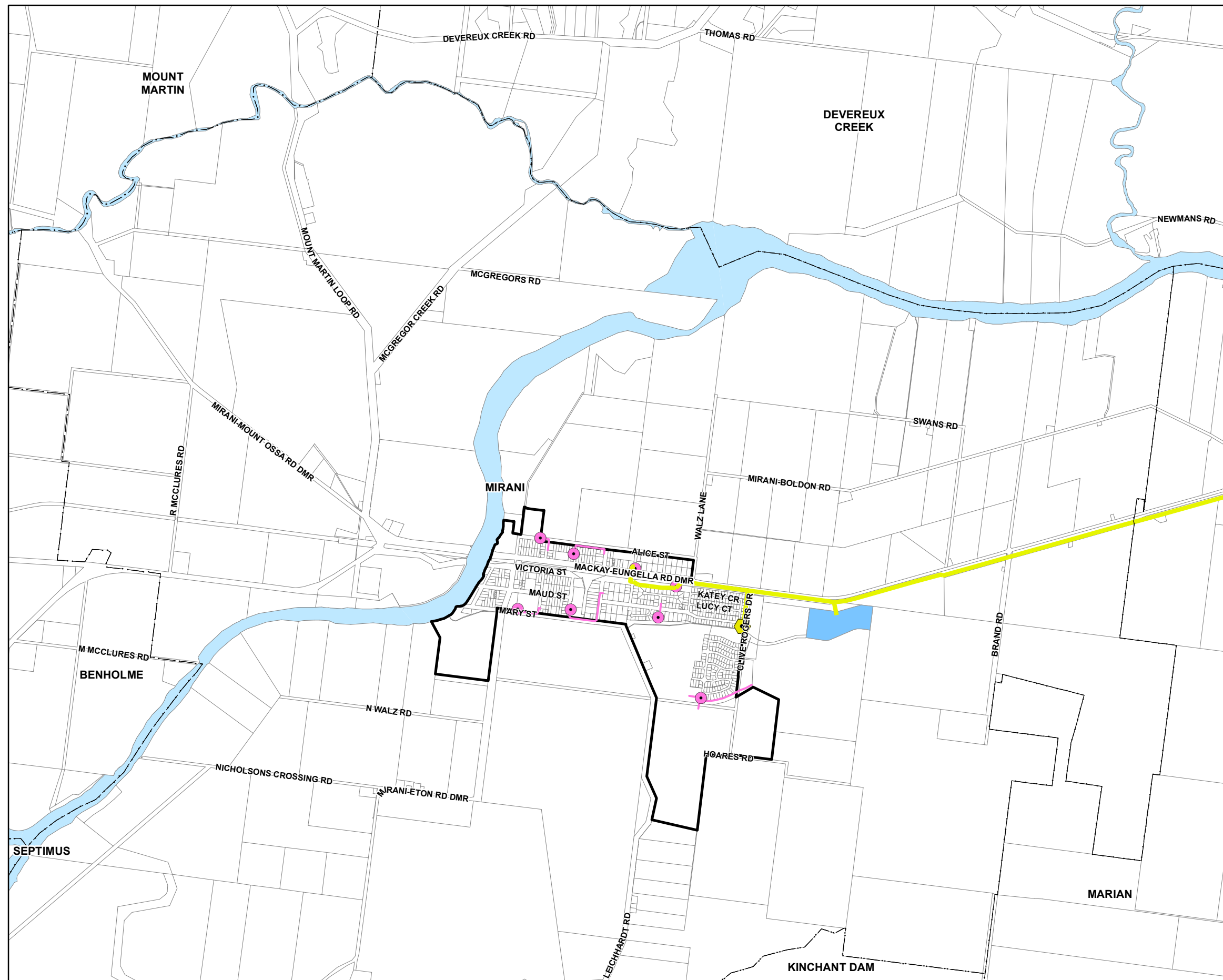
© Copyright Mackay Regional Council 2017
Gazettal Date: 30 June 2017
QPP Version 4.0
Geocentric Datum of Australia 1994 (GDA94)

Approx Scale @ A3 1:30000

0 250 500 1,000 Metres







Priority Infrastructure Plan Maps - PI - WW - 3






 Priority Infrastructure Areas





Future Wastewater Points

-  New Pumping Station
-  Pumping Station Upgrade
-  Wastewater Treatment Plant
-  Future Wastewater Infrastructure

Existing Wastewater Points

-  Sewer Pump Stations
-  Existing Wastewater Infrastructure
-  Sewer Treatment Plants

Cadastre

-  Local Government Boundary
-  Cadastre - June 2016 (Sourced DNRM)
-  Suburb or Locality
-  Waterway or Waterbody

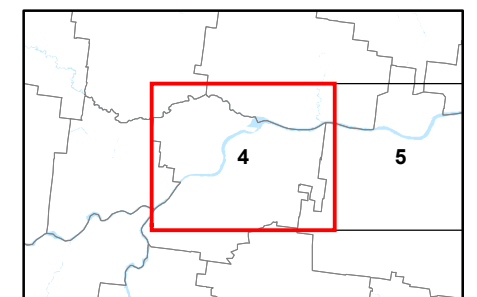
Until the Local Government Infrastructure Plan is adopted as part of an amendment to the Mackay Region Planning Scheme – please refer to Council's Adopted Infrastructure Charges Resolution maps available on the MRC website.

While every care is taken to ensure the accuracy of this product Mackay Regional Council makes no representations or warranties about the accuracy, reliability, completeness or suitability for any particular purpose and disclaims all responsibility and all liability (including without limitation, liability in negligence) or all expenses, losses, damages (including indirect or consequential damage) and costs you may incur as a result of this product being inaccurate or incomplete in any way or for any reason.

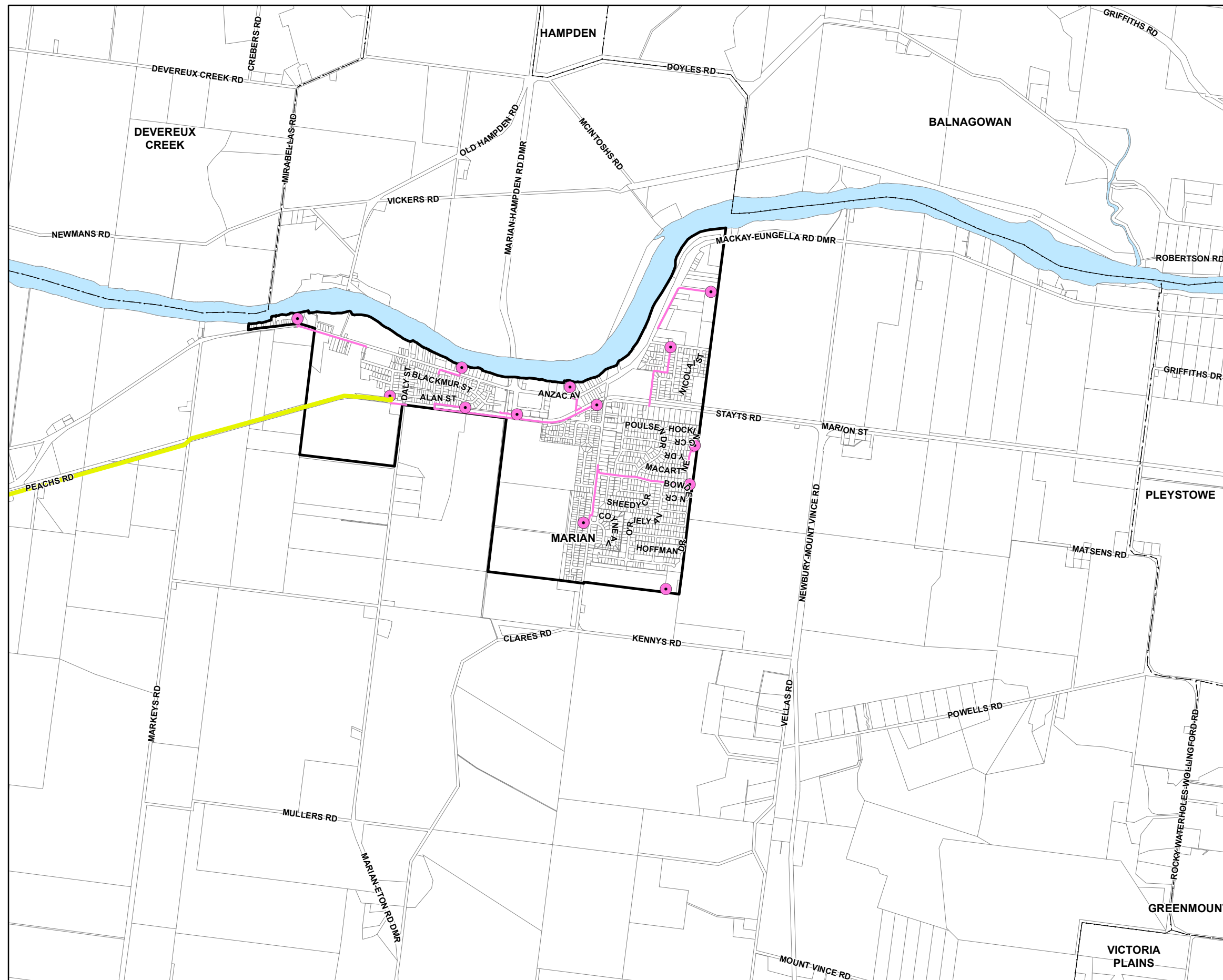
© Copyright Mackay Regional Council 2017
Gazettal Date: 30 June 2017
QPP Version 4.0
Geocentric Datum of Australia 1994 (GDA94)

Approx Scale @ A3 1:30000

0 250 500 1,000
Metres







Priority Infrastructure Plan Maps - PI - WW - 4






 Priority Infrastructure Areas





Future Wastewater Points

-  New Pumping Station
-  Pumping Station Upgrade
-  Wastewater Treatment Plant
-  Future Wastewater Infrastructure

Existing Wastewater Points

-  Sewer Pump Stations
-  Existing Wastewater Infrastructure
-  Sewer Treatment Plants

Cadastre

-  Local Government Boundary
-  Cadastre - June 2016 (Sourced DNRM)
-  Suburb or Locality
-  Waterway or Waterbody

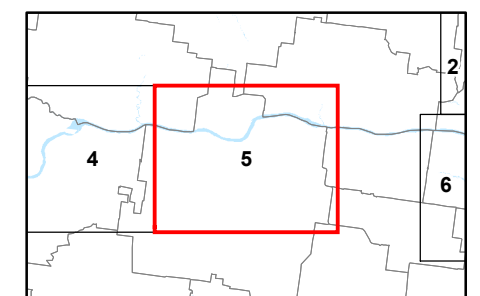
Until the Local Government Infrastructure Plan is adopted as part of an amendment to the Mackay Region Planning Scheme – please refer to Council's Adopted Infrastructure Charges Resolution maps available on the MRC website.

While every care is taken to ensure the accuracy of this product Mackay Regional Council makes no representations or warranties about the accuracy, reliability, completeness or suitability for any particular purpose and disclaims all responsibility and all liability (including without limitation, liability in negligence) or all expenses, losses, damages (including indirect or consequential damage) and costs you may incur as a result of this product being inaccurate or incomplete in any way or for any reason.

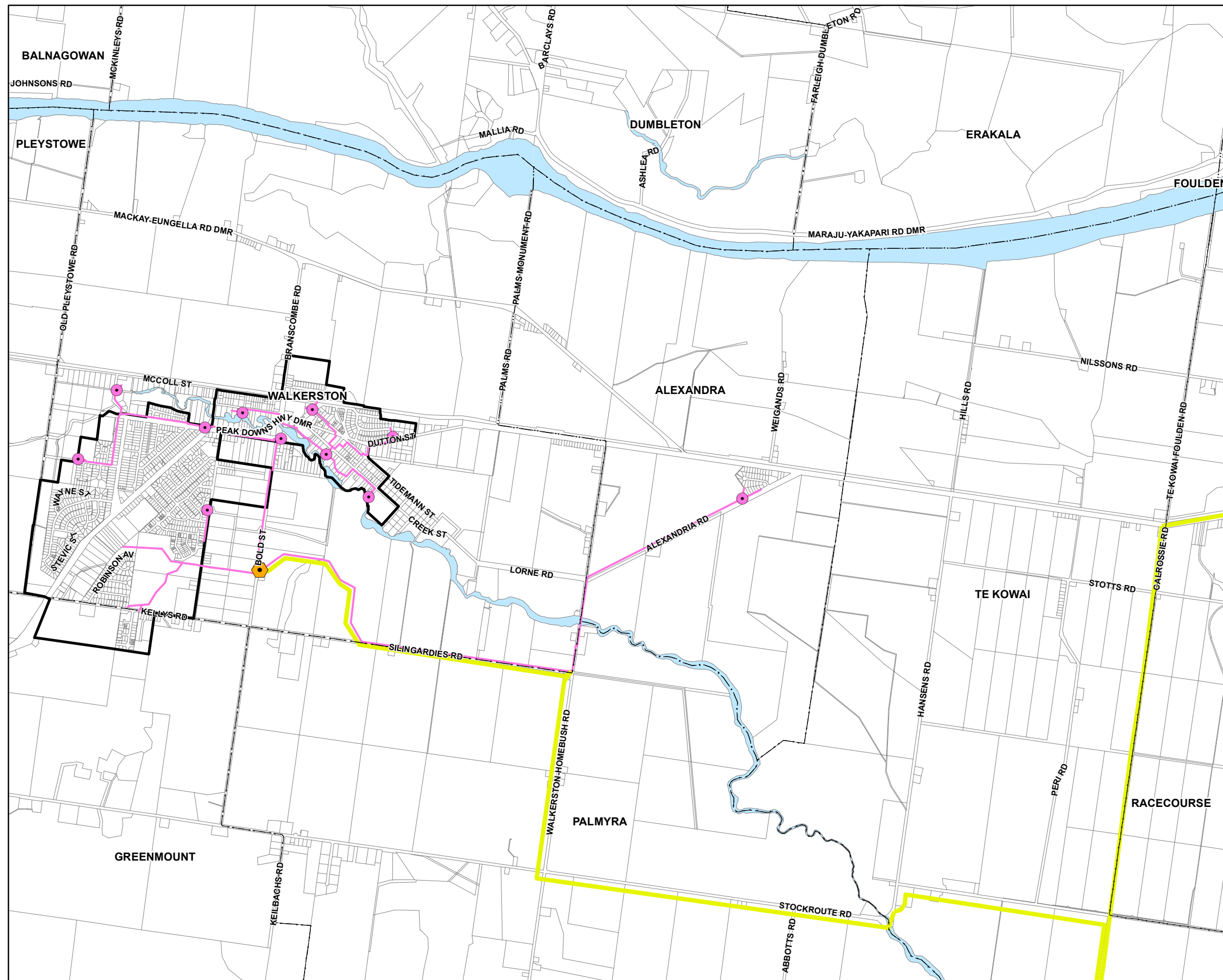
© Copyright Mackay Regional Council 2017
Gazettal Date: 30 June 2017
QPP Version 4.0
Geocentric Datum of Australia 1994 (GDA94)

Approx Scale @ A3 1:30000

0 250 500 1,000
Metres







Priority Infrastructure Plan Maps - PI- WW - 5






 Priority Infrastructure Areas





Future Wastewater Points

-  New Pumping Station
-  Pumping Station Upgrade
-  Wastewater Treatment Plant
-  Future Wastewater Infrastructure

Existing Wastewater Points

-  Sewer Pump Stations
-  Existing Wastewater Infrastructure
-  Sewer Treatment Plants

Cadastre

-  Local Government Boundary
-  Cadastre - June 2016 (Sourced DNRM)
-  Suburb or Locality
-  Waterway or Waterbody

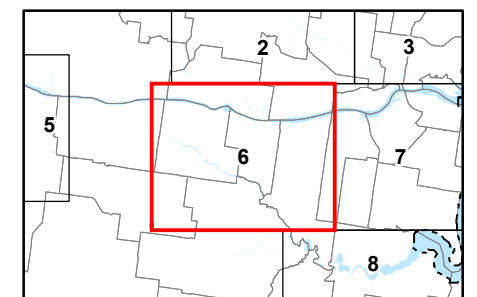
Until the Local Government Infrastructure Plan is adopted as part of an amendment to the Mackay Region Planning Scheme – please refer to Council's Adopted Infrastructure Charges Resolution maps available on the MRC website.

While every care is taken to ensure the accuracy of this product Mackay Regional Council makes no representations or warranties about the accuracy, reliability, completeness or suitability for any particular purpose and disclaims all responsibility and all liability (including without limitation, liability in negligence) or all expenses, losses, damages (including indirect or consequential damage) and costs you may incur as a result of this product being inaccurate or incomplete in any way or for any reason.

© Copyright Mackay Regional Council 2017
Gazettal Date: 30 June 2017
QPP Version 4.0
Geocentric Datum of Australia 1994 (GDA94)

Approx Scale @ A3 1:30000

0 250 500 1,000
Metres

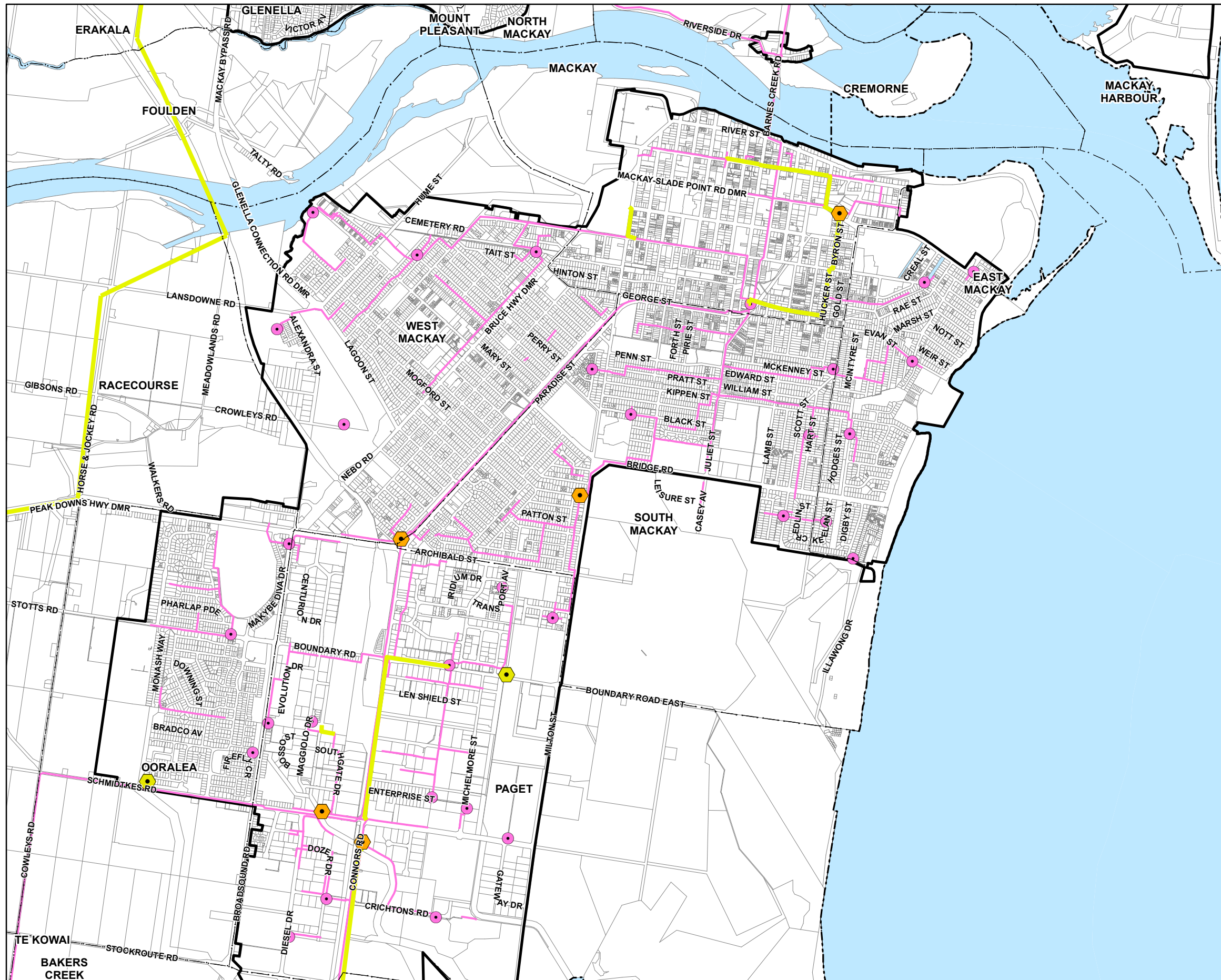


Priority Infrastructure Plan Maps - PI - WW - 6

Mackay Region **PLANNING SCHEME**



Priority Infrastructure
Plan Maps -
Wastewater supply



- Priority Infrastructure Areas
- Future Wastewater Points**
 - New Pumping Station
 - Pumping Station Upgrade
 - Wastewater Treatment Plant
 - Future Wastewater Infrastructure
- Existing Wastewater Points**
 - Sewer Pump Stations
 - Existing Wastewater Infrastructure
 - Sewer Treatment Plants
- Cadastre**
 - Local Government Boundary
 - Cadastre - June 2016 (Sourced DNRM)
 - Suburb or Locality
 - Waterway or Waterbody

Until the Local Government Infrastructure Plan is adopted as part of an amendment to the Mackay Region Planning Scheme – please refer to Council's Adopted Infrastructure Charges Resolution maps available on the MRC website.

While every care is taken to ensure the accuracy of this product Mackay Regional Council makes no representations or warranties about the accuracy, reliability, completeness or suitability for any particular purpose and disclaims all responsibility and all liability (including without limitation, liability in negligence) or all expenses, losses, damages (including indirect or consequential damage) and costs you may incur as a result of this product being inaccurate or incomplete in any way or for any reason.

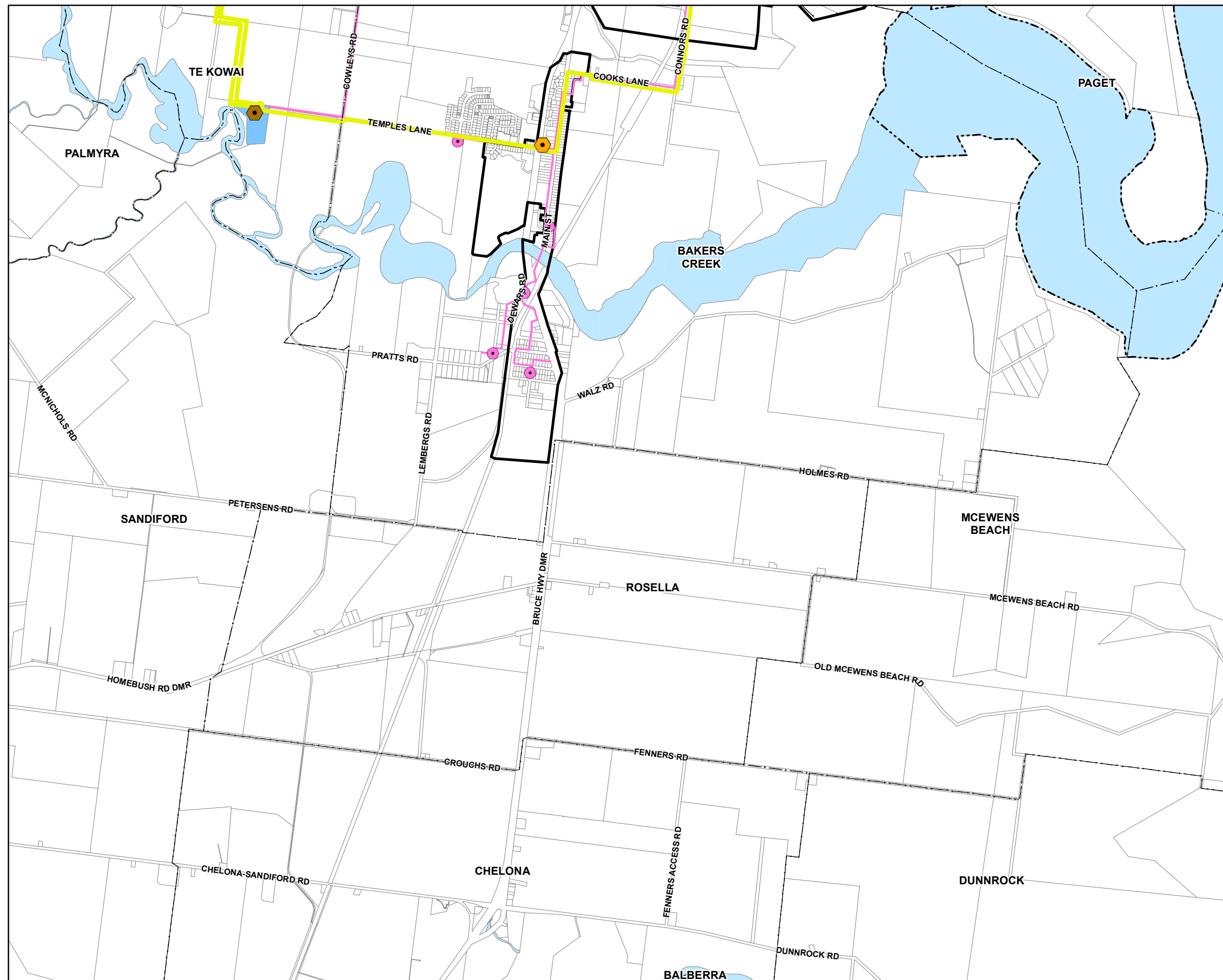
© Copyright Mackay Regional Council 2017
Gazettal Date: 30 June 2017
QPP Version 4.0
Geocentric Datum of Australia 1994 (GDA94)













Approx Scale @ A3 1:30000

0 250 500 1,000 Metres



Priority Infrastructure Plan Maps - PI - WW - 7



-  Priority Infrastructure Areas
- Future Wastewater Points**
 -  New Pumping Station
 -  Pumping Station Upgrade
 -  Wastewater Treatment Plant
 -  Future Wastewater Infrastructure
- Existing Wastewater Points**
 -  Sewer Pump Stations
 -  Existing Wastewater Infrastructure
 -  Sewer Treatment Plants
- Cadastre**
 -  Local Government Boundary
 -  Cadastre - June 2016 (Sourced DNRM)
 -  Suburb or Locality
 -  Waterway or Waterbody

Until the Local Government Infrastructure Plan is adopted as part of an amendment to the Mackay Region Planning Scheme – please refer to Council's Adopted Infrastructure Charges Resolution maps available on the MRC website.

While every care is taken to ensure the accuracy of this product Mackay Regional Council makes no representations or warranties about the accuracy, reliability, completeness or suitability for any particular purpose and disclaims all responsibility and all liability (including without limitation, liability in negligence) or all expenses, losses, damages (including indirect or consequential damage) and costs you may incur as a result of this product being inaccurate or incomplete in any way or for any reason.

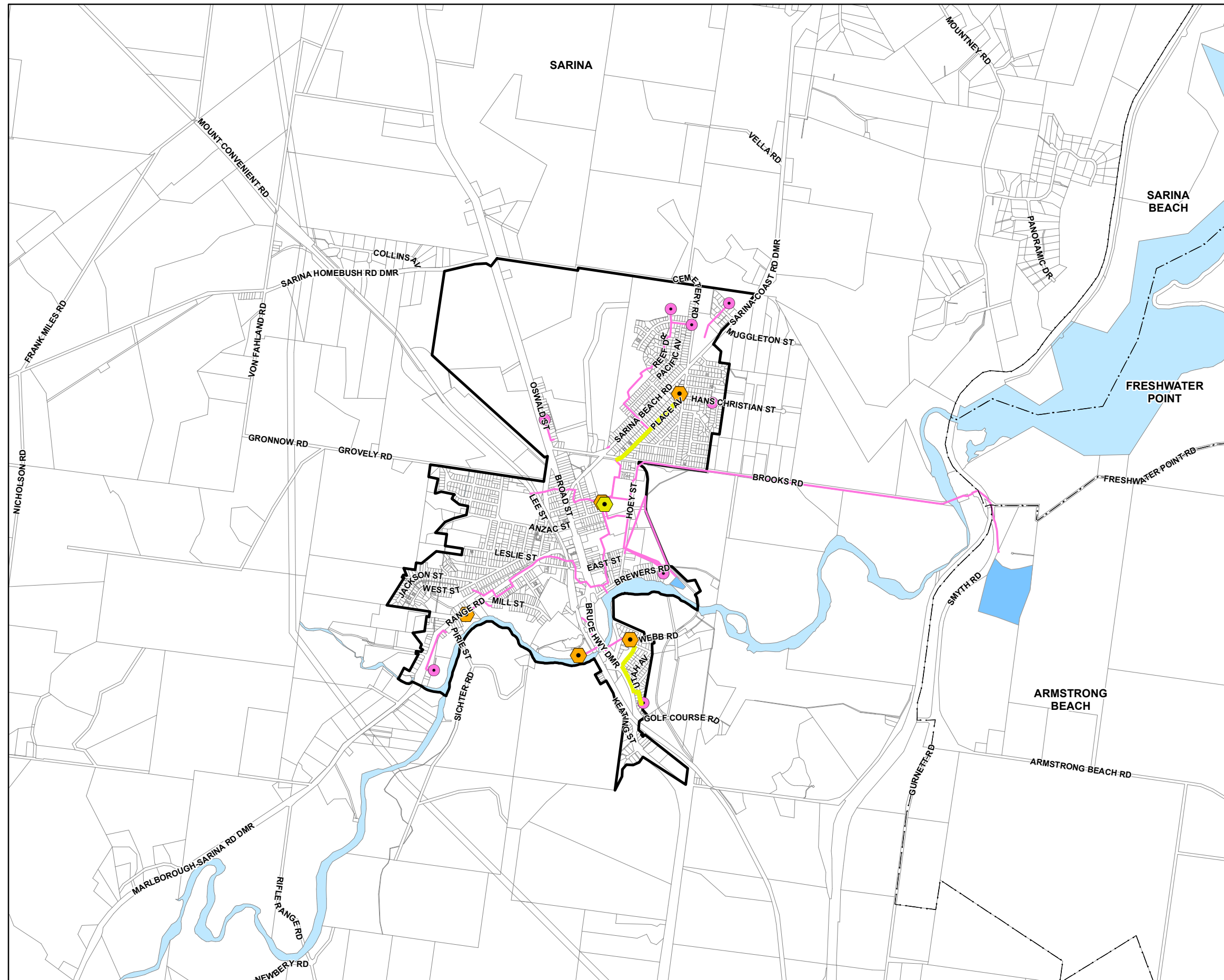
© Copyright Mackay Regional Council 2017
Gazettal Date: 30 June 2017
QPP Version 4.0
Geocentric Datum of Australia 1994 (GDA94)

Approx Scale @ A3 1:30000

0 250 500 1,000
Metres







Priority Infrastructure Plan Maps - PI - WW - 8






 Priority Infrastructure Areas





Future Wastewater Points

-  New Pumping Station
-  Pumping Station Upgrade
-  Wastewater Treatment Plant
-  Future Wastewater Infrastructure

Existing Wastewater Points

-  Sewer Pump Stations
-  Existing Wastewater Infrastructure
-  Sewer Treatment Plants

Cadastre

-  Local Government Boundary
-  Cadastre - June 2016 (Sourced DNRM)
-  Suburb or Locality
-  Waterway or Waterbody

Until the Local Government Infrastructure Plan is adopted as part of an amendment to the Mackay Region Planning Scheme – please refer to Council's Adopted Infrastructure Charges Resolution maps available on the MRC website.

While every care is taken to ensure the accuracy of this product Mackay Regional Council makes no representations or warranties about the accuracy, reliability, completeness or suitability for any particular purpose and disclaims all responsibility and all liability (including without limitation, liability in negligence) or all expenses, losses, damages (including indirect or consequential damage) and costs you may incur as a result of this product being inaccurate or incomplete in any way or for any reason.

© Copyright Mackay Regional Council 2017
Gazettal Date: 30 June 2017
QPP Version 4.0
Geocentric Datum of Australia 1994 (GDA94)

Approx Scale @ A3 1:30000

0 250 500 1,000
Metres



Priority Infrastructure Plan Maps - PI - WW - 9