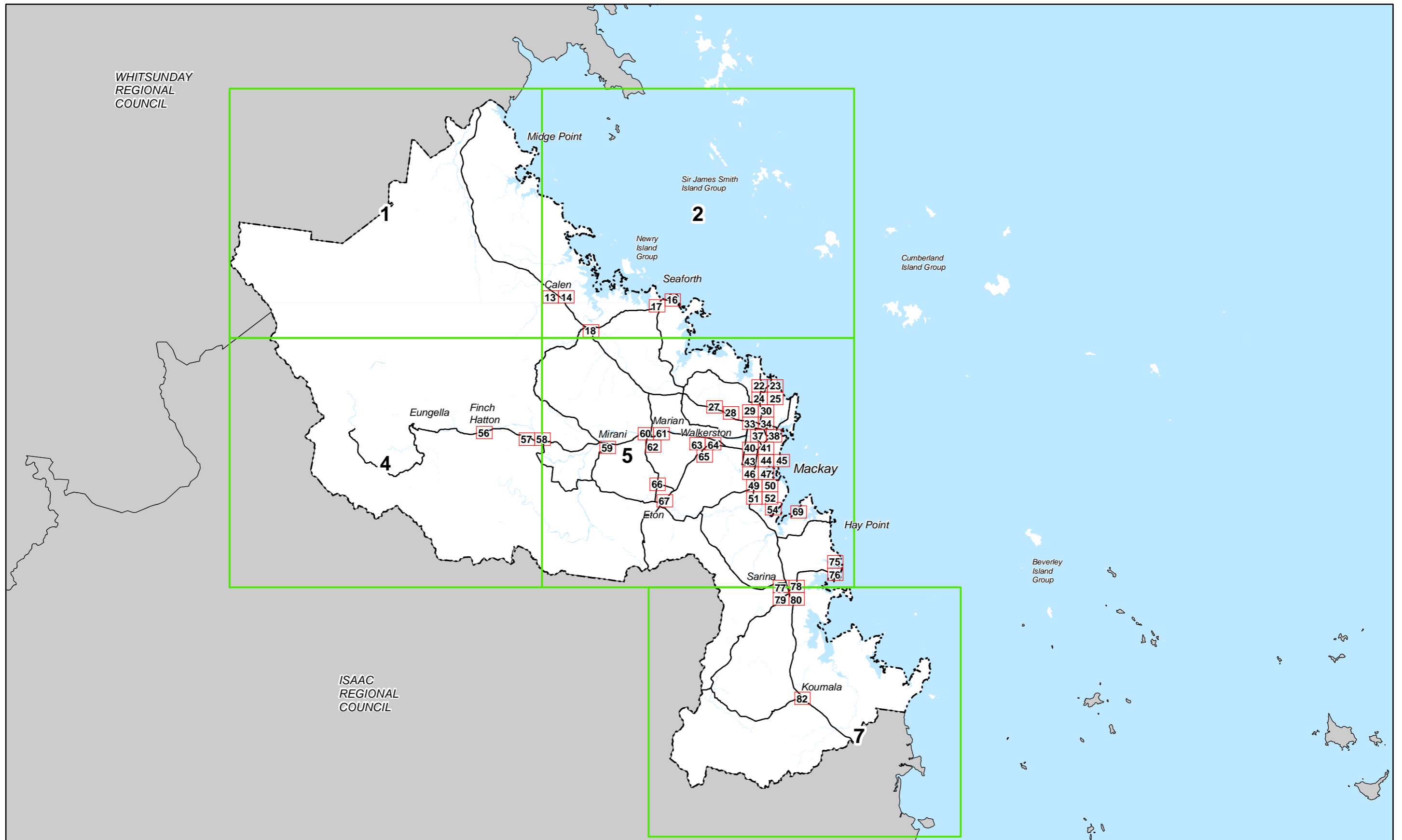
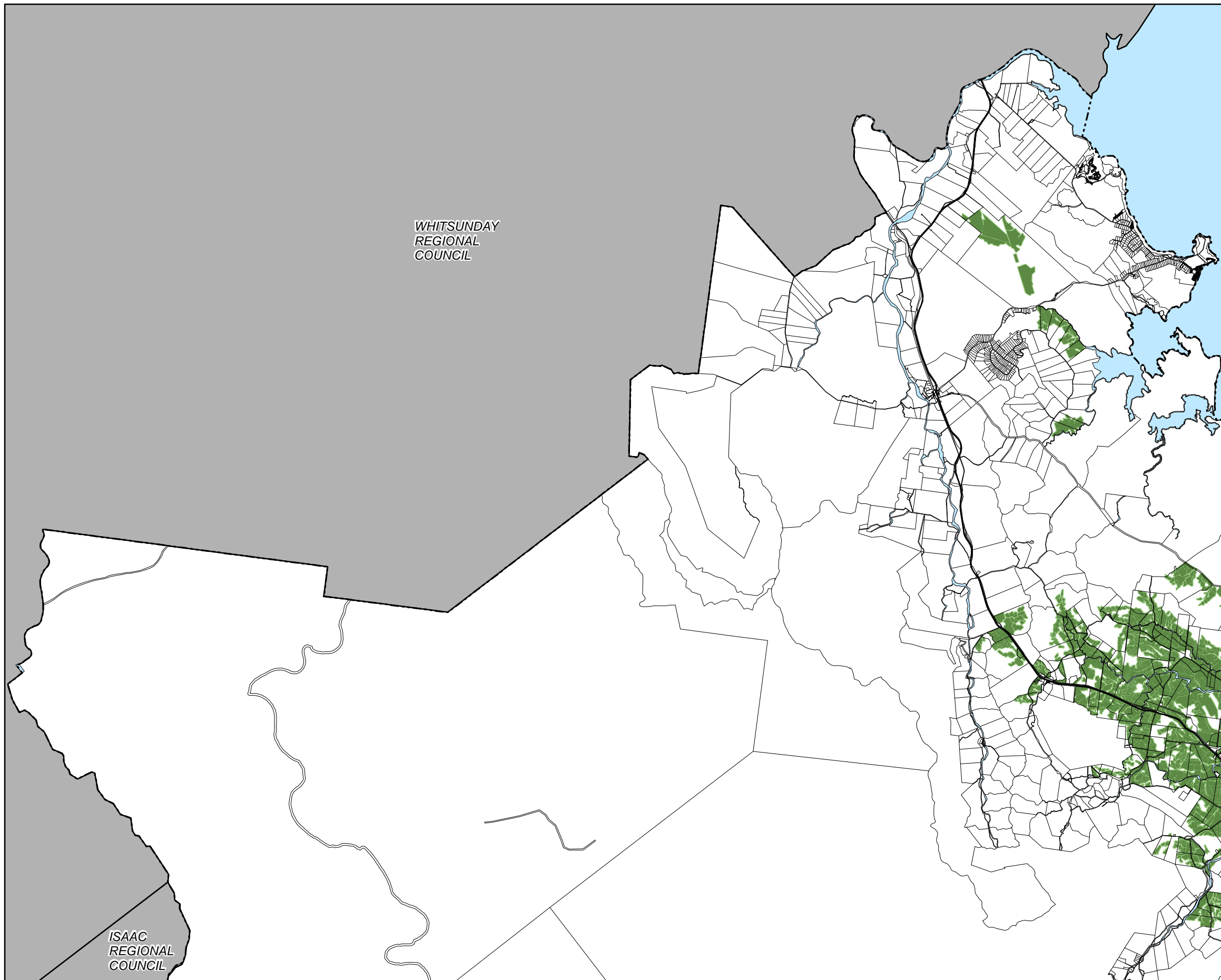


# GRID INDEX - LOCALLY IMPORTANT AGRICULTURAL AREAS OVERLAY MAPS





### Natural Resources

- Locally important agricultural areas (LIAA)
- Locally important agricultural areas (LIAA) (40m buffer area)

### Cadastrre

- Local Government Boundary
- Cadastre - September 2021 (Sourced DNRME)
- Suburb or Locality
- Waterway or Waterbody

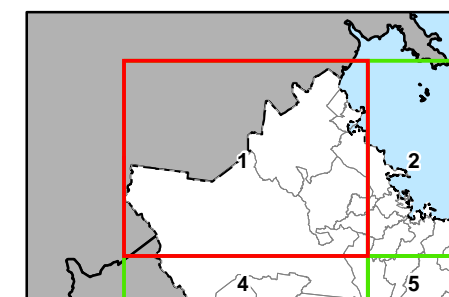
Agricultural Land Overlay, Locally Important Agricultural Areas (LIAA) was developed in consultation with the sugar industry. The LIAA includes the highest value land specifically suitable for sugarcane production. The LIAA footprint identifies land according to set criteria. This data is to be used as a guide only for planning purposes.

While every care is taken to ensure the accuracy of this product Mackay Regional Council makes no representations or warranties about the accuracy, reliability, completeness or suitability for any particular purpose and disclaims all responsibility and all liability (including without limitation, liability in negligence) or all expenses, losses, damages (including indirect or consequential damage) and costs you may incur as a result of this product being inaccurate or incomplete in any way or for any reason.

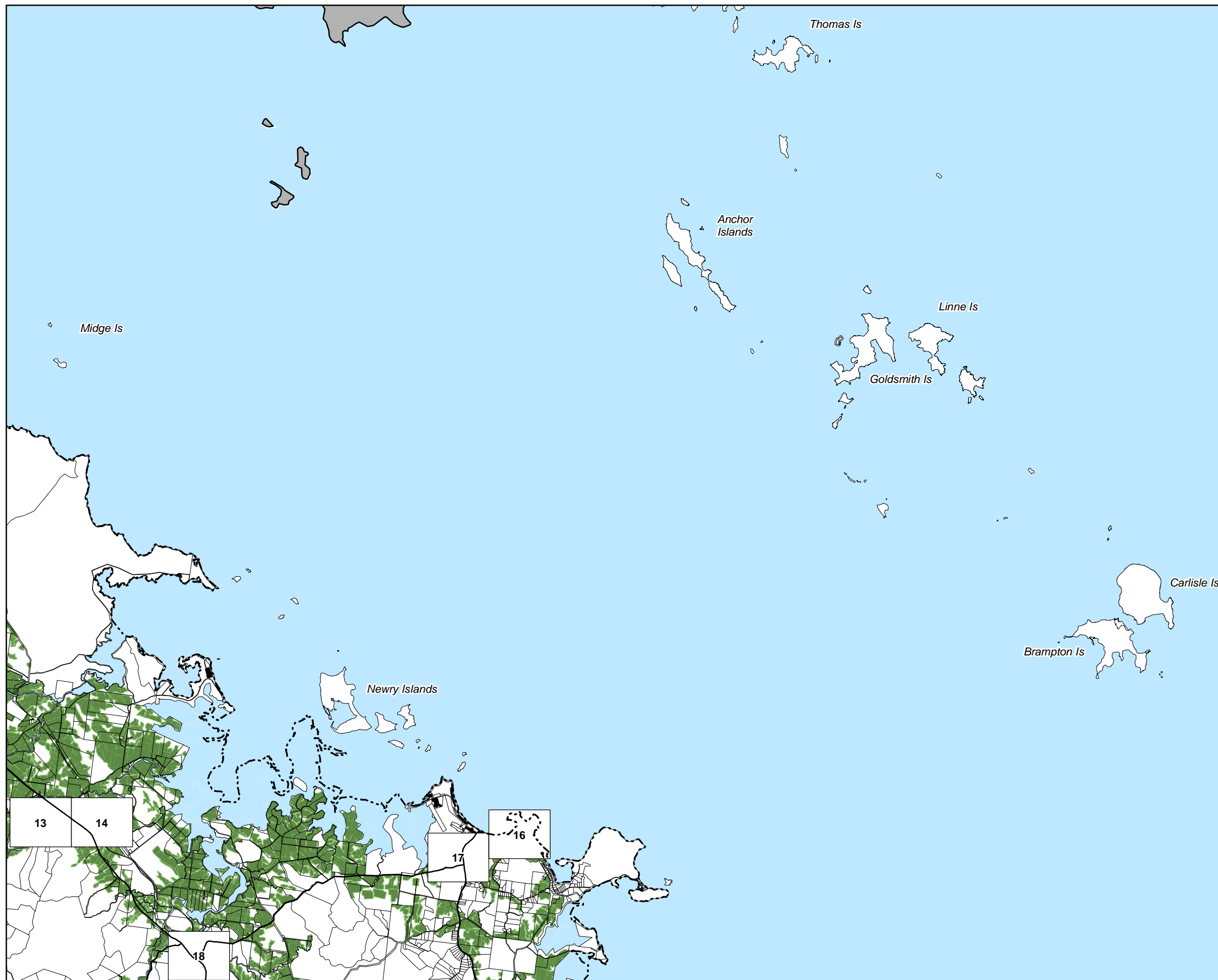
**Effective from 26 April 2022**

© Copyright Mackay Regional Council 2018  
Geocentric Datum of Australia 2020 (GDA2020)

Approx Scale @ A3 1:200,000



**Locally Important Agricultural Areas  
Overlay Map - AL - LI - 1**



### Natural Resources

- Locally important agricultural areas (LIAA)
- Locally important agricultural areas (LIAA) (40m buffer area)

### Cadastre

- Local Government Boundary
- Cadastre - September 2021 (Sourced DNRME)
- Suburb or Locality
- Waterway or Waterbody

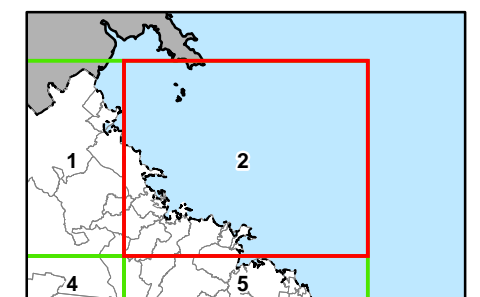
Agricultural Land Overlay, Locally Important Agricultural Areas (LIAA) was developed in consultation with the sugar industry. The LIAA includes the highest value land specifically suitable for sugarcane production. The LIAA footprint identifies land according to set criteria. This data is to be used as a guide only for planning purposes.

While every care is taken to ensure the accuracy of this product Mackay Regional Council makes no representations or warranties about the accuracy, reliability, completeness or suitability for any particular purpose and disclaims all responsibility and all liability (including without limitation, liability in negligence) or all expenses, losses, damages (including indirect or consequential damage) and costs you may incur as a result of this product being inaccurate or incomplete in any way or for any reason.

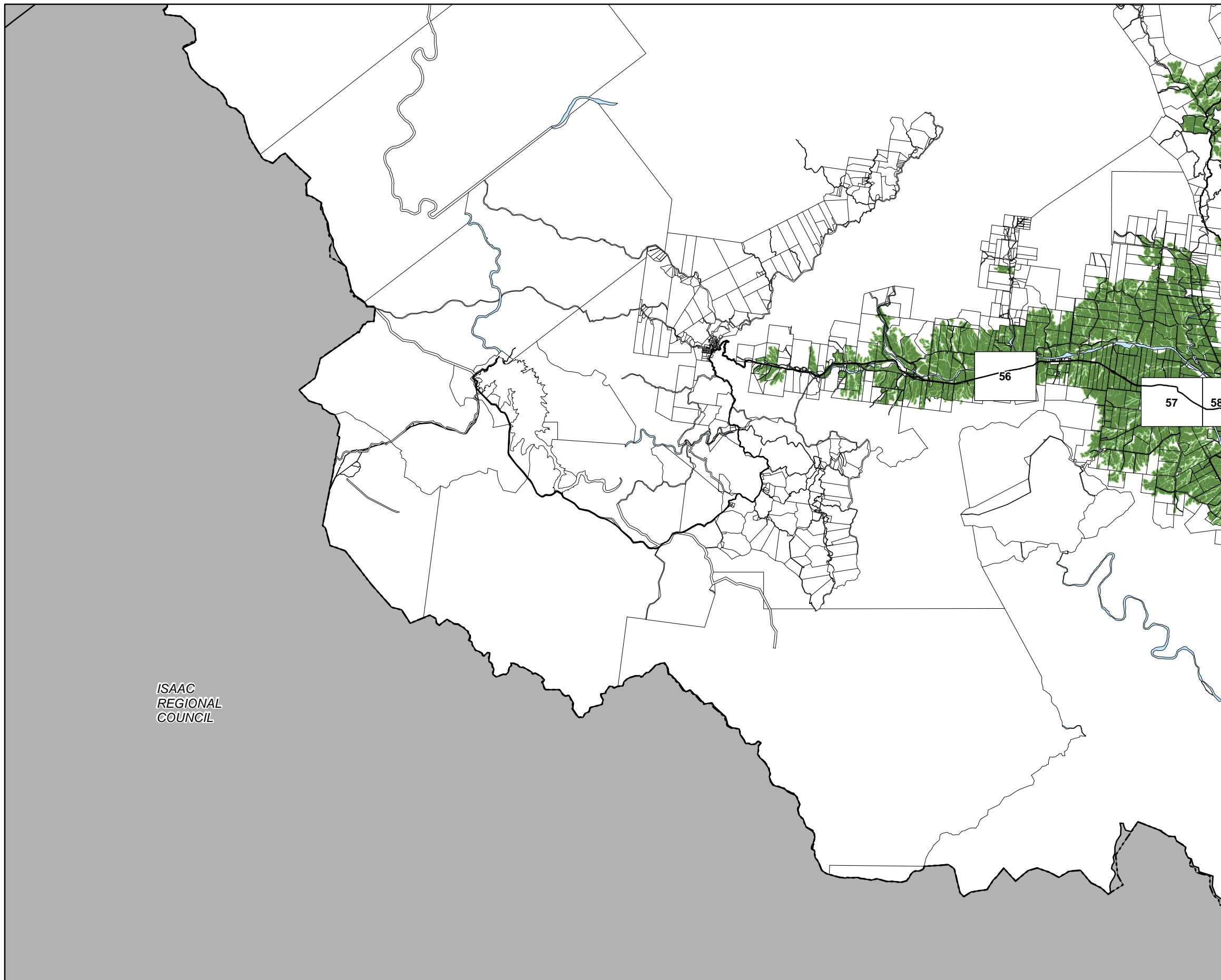
**Effective from 26 April 2022**

© Copyright Mackay Regional Council 2018  
Geocentric Datum of Australia 2020 (GDA2020)

Approx Scale @ A3 1:200,000



Locally Important Agricultural Areas  
Overlay Map - AL - LI - 2



## Natural Resources

- Locally important agricultural areas (LIAA)
- Locally important agricultural areas (LIAA) (40m buffer area)

## Cadastr

- Local Government Boundary
- Cadastre - September 2021 (Sourced DNRME)
- Suburb or Locality
- Waterway or Waterbody

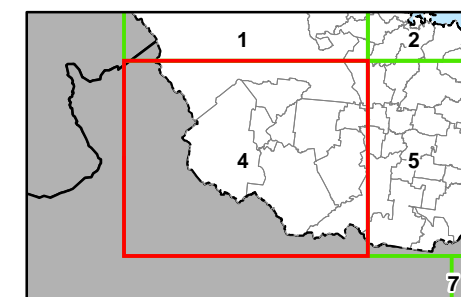
Agricultural Land Overlay, Locally Important Agricultural Areas (LIAA) was developed in consultation with the sugar industry. The LIAA includes the highest value land specifically suitable for sugarcane production. The LIAA footprint identifies land according to set criteria. This data is to be used as a guide only for planning purposes.

While every care is taken to ensure the accuracy of this product Mackay Regional Council makes no representations or warranties about the accuracy, reliability, completeness or suitability for any particular purpose and disclaims all responsibility and all liability (including without limitation, liability in negligence) or all expenses, losses, damages (including indirect or consequential damage) and costs you may incur as a result of this product being inaccurate or incomplete in any way or for any reason.

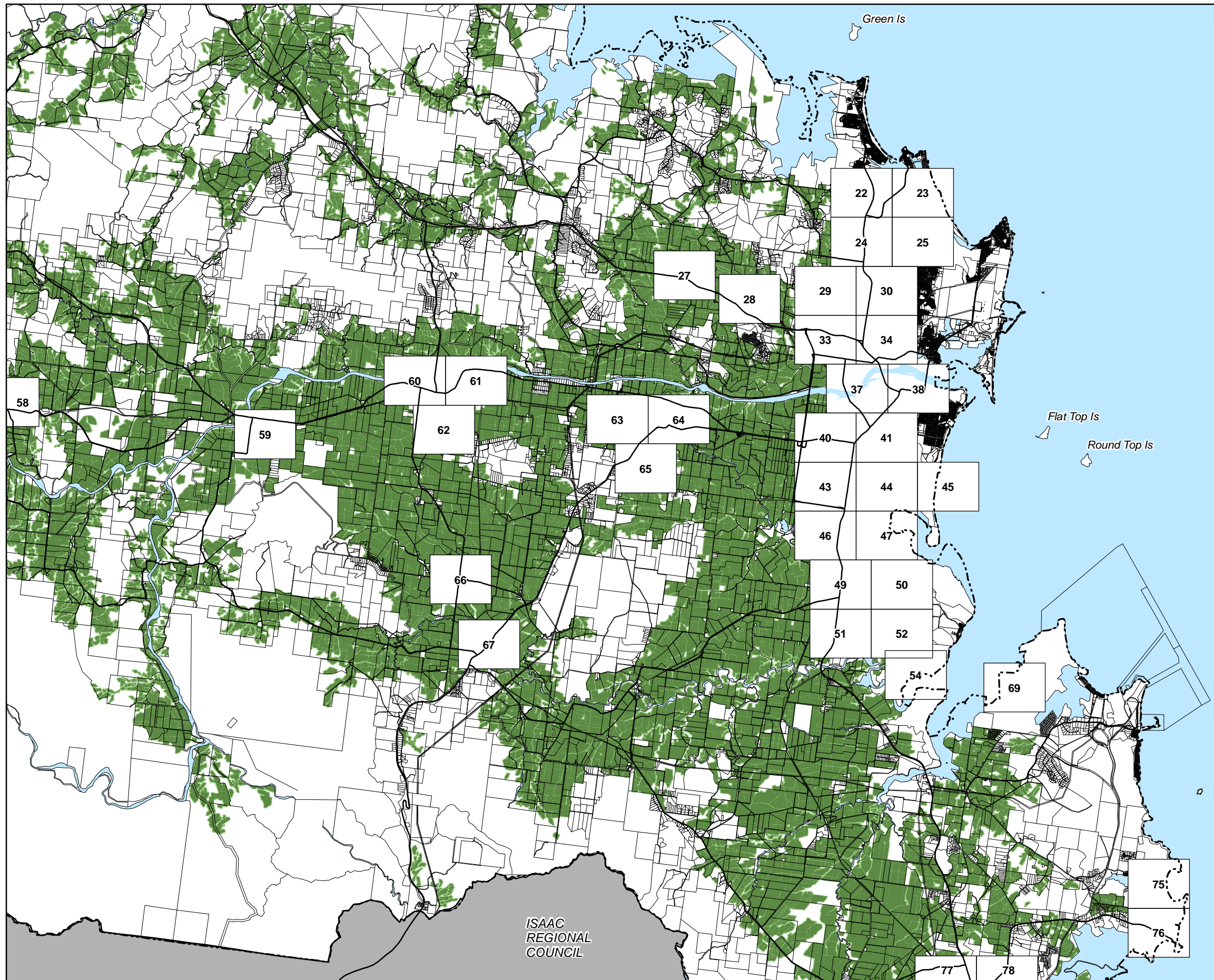
**Effective from 26 April 2022**

© Copyright Mackay Regional Council 2018  
Geocentric Datum of Australia 2020 (GDA2020)

Approx Scale @ A3 1:200,000



**Locally Important Agricultural Areas  
Overlay Map - AL - LI - 4**



### Natural Resources

- Locally important agricultural areas (LIAA)
- Locally important agricultural areas (LIAA) (40m buffer area)

### Cadastrre

- Local Government Boundary
- Cadastre - September 2021 (Sourced DNRME)
- Suburb or Locality
- Waterway or Waterbody

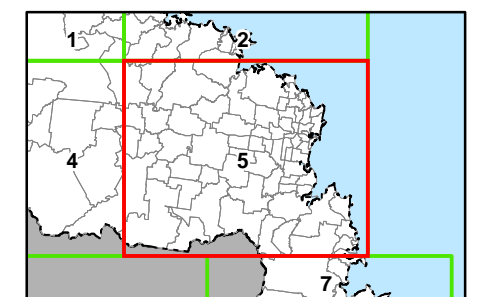

Agricultural Land Overlay, Locally Important Agricultural Areas (LIAA) was developed in consultation with the sugar industry. The LIAA includes the highest value land specifically suitable for sugarcane production. The LIAA footprint identifies land according to set criteria. This data is to be used as a guide only for planning purposes.

While every care is taken to ensure the accuracy of this product Mackay Regional Council makes no representations or warranties about the accuracy, reliability, completeness or suitability for any particular purpose and disclaims all responsibility and all liability (including without limitation, liability in negligence) or all expenses, losses, damages (including indirect or consequential damage) and costs you may incur as a result of this product being inaccurate or incomplete in any way or for any reason.

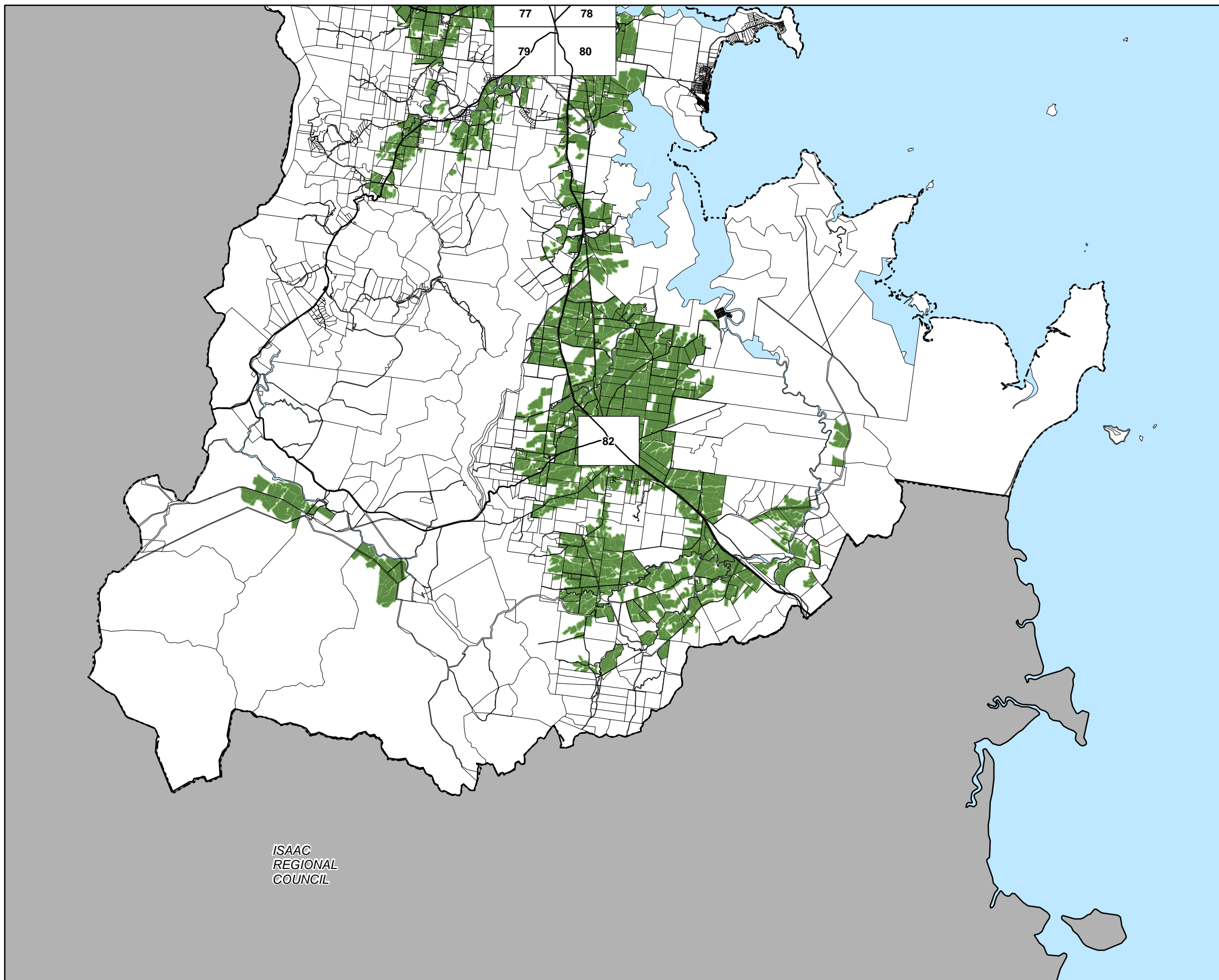
**Effective from 26 April 2022**

© Copyright Mackay Regional Council 2018  
Geocentric Datum of Australia 2020 (GDA2020)

Approx Scale @ A3 1:200,000



**Locally Important Agricultural Areas  
Overlay Map - AL - LI - 5**



ISAAC  
REGIONAL  
COUNCIL

## Natural Resources

- Locally important agricultural areas (LIIA)
- Locally important agricultural areas (LIIA) (40m buffer area)

## Cadastre

- Local Government Boundary
- Cadastre - September 2021 (Sourced DNRME)
- Suburb or Locality
- Waterway or Waterbody

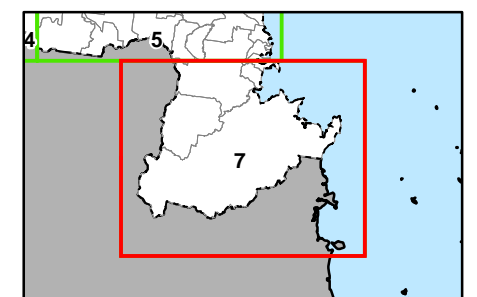

Agricultural Land Overlay, Locally Important Agricultural Areas (LIIA) was developed in consultation with the sugar industry. The LIIA includes the highest value land specifically suitable for sugarcane production. The LIIA footprint identifies land according to set criteria. This data is to be used as a guide only for planning purposes.

While every care is taken to ensure the accuracy of this product Mackay Regional Council makes no representations or warranties about the accuracy, reliability, completeness or suitability for any particular purpose and disclaims all responsibility and all liability (including without limitation, liability in negligence) or all expenses, losses, damages (including indirect or consequential damage) and costs you may incur as a result of this product being inaccurate or incomplete in any way or for any reason.

**Effective from 26 April 2022**

© Copyright Mackay Regional Council 2018  
Geocentric Datum of Australia 2020 (GDA2020)



Approx Scale @ A3 1:200,000







**Locally Important Agricultural Areas  
Overlay Map - AL - LI - 7**



### Natural Resources

-  Locally important agricultural areas (LIAA)
-  Locally important agricultural areas (LIAA) (40m buffer area)

### Cadastrre

-  Local Government Boundary
-  Cadastre - September 2021 (Sourced DNRME)
-  Suburb or Locality
-  Waterway or Waterbody

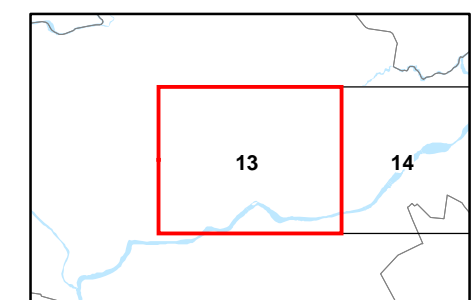

Agricultural Land Overlay, Locally Important Agricultural Areas (LIAA) was developed in consultation with the sugar industry. The LIAA includes the highest value land specifically suitable for sugarcane production. The LIAA footprint identifies land according to set criteria. This data is to be used as a guide only for planning purposes.

While every care is taken to ensure the accuracy of this product Mackay Regional Council makes no representations or warranties about the accuracy, reliability, completeness or suitability for any particular purpose and disclaims all responsibility and all liability (including without limitation, liability in negligence) or all expenses, losses, damages (including indirect or consequential damage) and costs you may incur as a result of this product being inaccurate or incomplete in any way or for any reason.

**Effective from 26 April 2022**

© Copyright Mackay Regional Council 2018  
Geocentric Datum of Australia 2020 (GDA2020)

Approx Scale @ A3 1:10000



**Locally Important Agricultural Areas  
Overlay Map - AL - LI - 13**



### Natural Resources

- Locally important agricultural areas (LIAA)
- Locally important agricultural areas (LIAA) (40m buffer area)

### Cadastre

- Local Government Boundary
- Cadastre - September 2021 (Sourced DNRME)
- Suburb or Locality
- Waterway or Waterbody

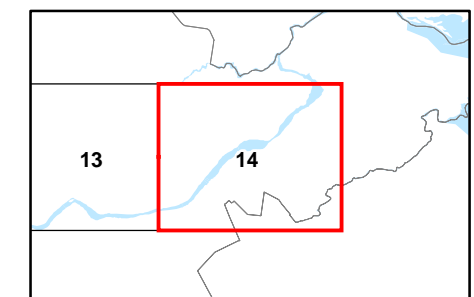
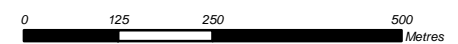
Agricultural Land Overlay, Locally Important Agricultural Areas (LIAA) was developed in consultation with the sugar industry. The LIAA includes the highest value land specifically suitable for sugarcane production. The LIAA footprint identifies land according to set criteria. This data is to be used as a guide only for planning purposes.

While every care is taken to ensure the accuracy of this product Mackay Regional Council makes no representations or warranties about the accuracy, reliability, completeness or suitability for any particular purpose and disclaims all responsibility and all liability (including without limitation, liability in negligence) or all expenses, losses, damages (including indirect or consequential damage) and costs you may incur as a result of this product being inaccurate or incomplete in any way or for any reason.

**Effective from 26 April 2022**

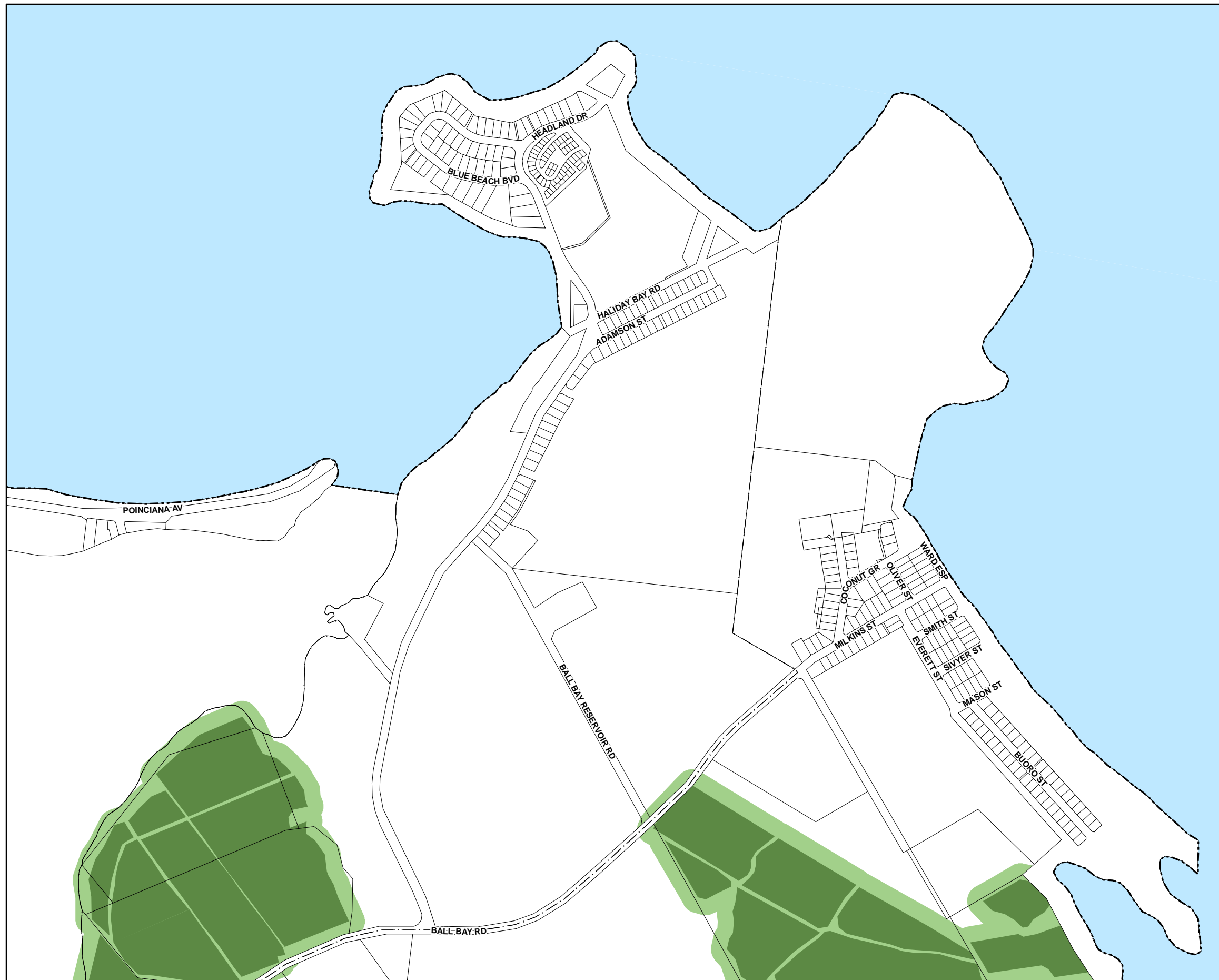
© Copyright Mackay Regional Council 2018  
Geocentric Datum of Australia 2020 (GDA2020)

Approx Scale @ A3 1:10000



**Locally Important Agricultural Areas  
Overlay Map - AL - LI - 14**





### Natural Resources

- Locally important agricultural areas (LIAA)
- Locally important agricultural areas (LIAA) (40m buffer area)

### Cadastre

- Local Government Boundary
- Cadastre - September 2021 (Sourced DNRME)
- Suburb or Locality
- Waterway or Waterbody

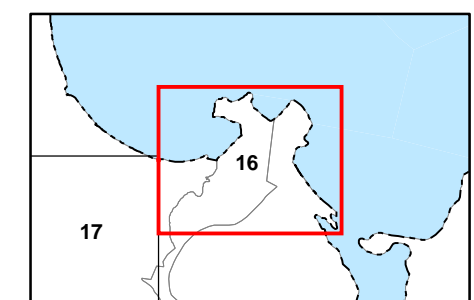
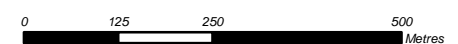
Agricultural Land Overlay, Locally Important Agricultural Areas (LIAA) was developed in consultation with the sugar industry. The LIAA includes the highest value land specifically suitable for sugarcane production. The LIAA footprint identifies land according to set criteria. This data is to be used as a guide only for planning purposes.

While every care is taken to ensure the accuracy of this product Mackay Regional Council makes no representations or warranties about the accuracy, reliability, completeness or suitability for any particular purpose and disclaims all responsibility and all liability (including without limitation, liability in negligence) or all expenses, losses, damages (including indirect or consequential damage) and costs you may incur as a result of this product being inaccurate or incomplete in any way or for any reason.

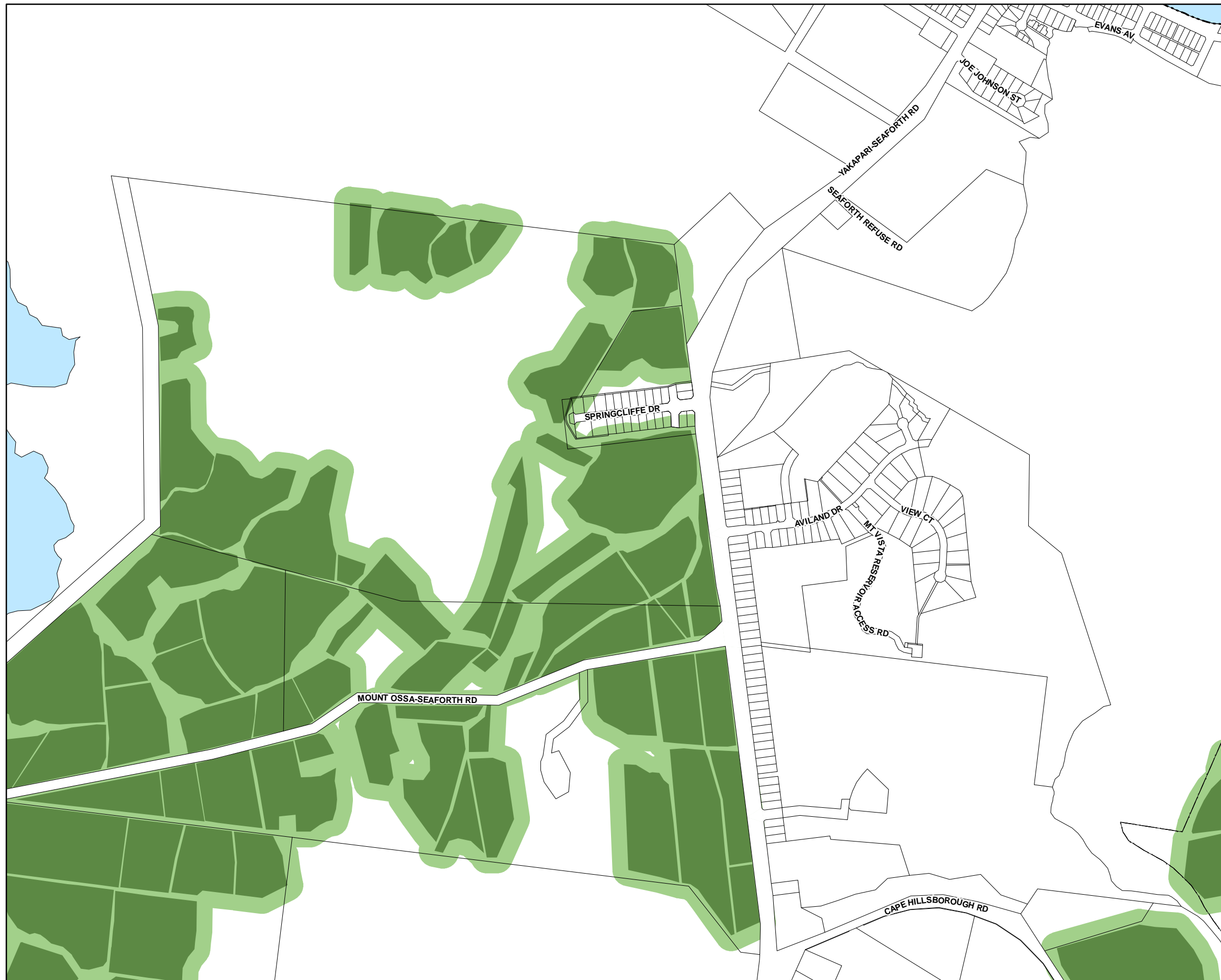
**Effective from 26 April 2022**

© Copyright Mackay Regional Council 2018  
Geocentric Datum of Australia 2020 (GDA2020)

Approx Scale @ A3 1:10000



**Locally Important Agricultural Areas  
Overlay Map - AL - LI - 16**



### Natural Resources

- Locally important agricultural areas (LIAA)
- Locally important agricultural areas (LIAA) (40m buffer area)

### Cadastre

- Local Government Boundary
- Cadastre - September 2021 (Sourced DNRME)
- Suburb or Locality
- Waterway or Waterbody

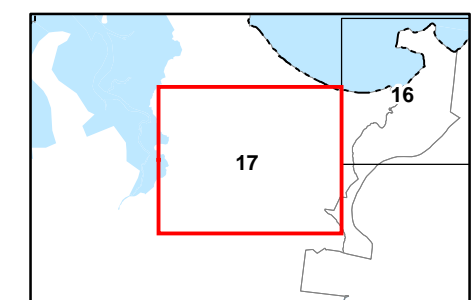

Agricultural Land Overlay, Locally Important Agricultural Areas (LIAA) was developed in consultation with the sugar industry. The LIAA includes the highest value land specifically suitable for sugarcane production. The LIAA footprint identifies land according to set criteria. This data is to be used as a guide only for planning purposes.

While every care is taken to ensure the accuracy of this product Mackay Regional Council makes no representations or warranties about the accuracy, reliability, completeness or suitability for any particular purpose and disclaims all responsibility and all liability (including without limitation, liability in negligence) or all expenses, losses, damages (including indirect or consequential damage) and costs you may incur as a result of this product being inaccurate or incomplete in any way or for any reason.

**Effective from 26 April 2022**

© Copyright Mackay Regional Council 2018  
Geocentric Datum of Australia 2020 (GDA2020)

Approx Scale @ A3 1:10000



**Locally Important Agricultural Areas  
Overlay Map - AL - LI - 17**



### Natural Resources

- Locally important agricultural areas (LIAA)
- Locally important agricultural areas (LIAA) (40m buffer area)

### Cadastre

- Local Government Boundary
- Cadastre - September 2021 (Sourced DNRME)
- Suburb or Locality
- Waterway or Waterbody

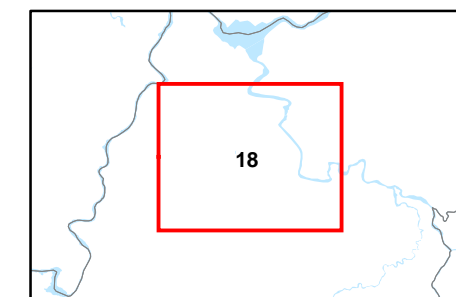
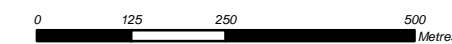
Agricultural Land Overlay, Locally Important Agricultural Areas (LIAA) was developed in consultation with the sugar industry. The LIAA includes the highest value land specifically suitable for sugarcane production. The LIAA footprint identifies land according to set criteria. This data is to be used as a guide only for planning purposes.

While every care is taken to ensure the accuracy of this product Mackay Regional Council makes no representations or warranties about the accuracy, reliability, completeness or suitability for any particular purpose and disclaims all responsibility and all liability (including without limitation, liability in negligence) or all expenses, losses, damages (including indirect or consequential damage) and costs you may incur as a result of this product being inaccurate or incomplete in any way or for any reason.

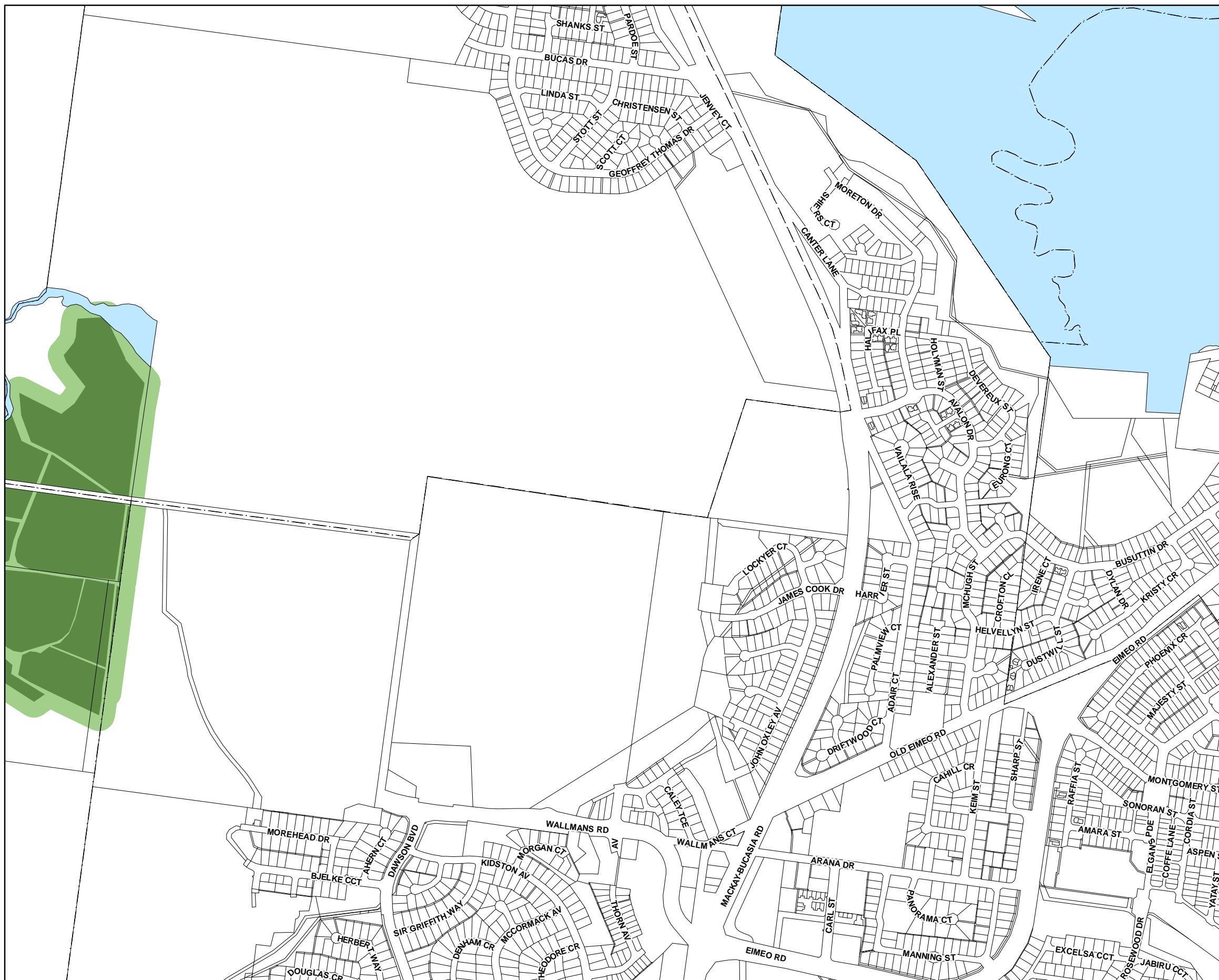
**Effective from 26 April 2022**

© Copyright Mackay Regional Council 2018  
Geocentric Datum of Australia 2020 (GDA2020)

Approx Scale @ A3 1:10000



**Locally Important Agricultural Areas  
Overlay Map - AL - LI - 18**



### Natural Resources

- Locally important agricultural areas (LIAA)
- Locally important agricultural areas (LIAA) (40m buffer area)

### Cadastrre

- Local Government Boundary
- Cadastre - September 2021 (Sourced DNRME)
- Suburb or Locality
- Waterway or Waterbody

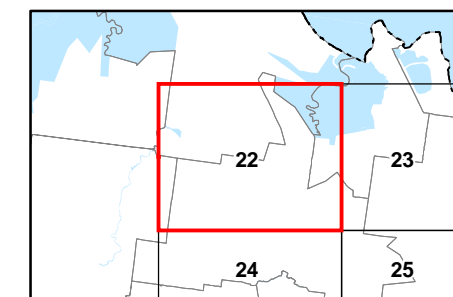
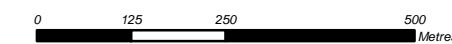
Agricultural Land Overlay, Locally Important Agricultural Areas (LIAA) was developed in consultation with the sugar industry. The LIAA includes the highest value land specifically suitable for sugarcane production. The LIAA footprint identifies land according to set criteria. This data is to be used as a guide only for planning purposes.

While every care is taken to ensure the accuracy of this product Mackay Regional Council makes no representations or warranties about the accuracy, reliability, completeness or suitability for any particular purpose and disclaims all responsibility and all liability (including without limitation, liability in negligence) or all expenses, losses, damages (including indirect or consequential damage) and costs you may incur as a result of this product being inaccurate or incomplete in any way or for any reason.

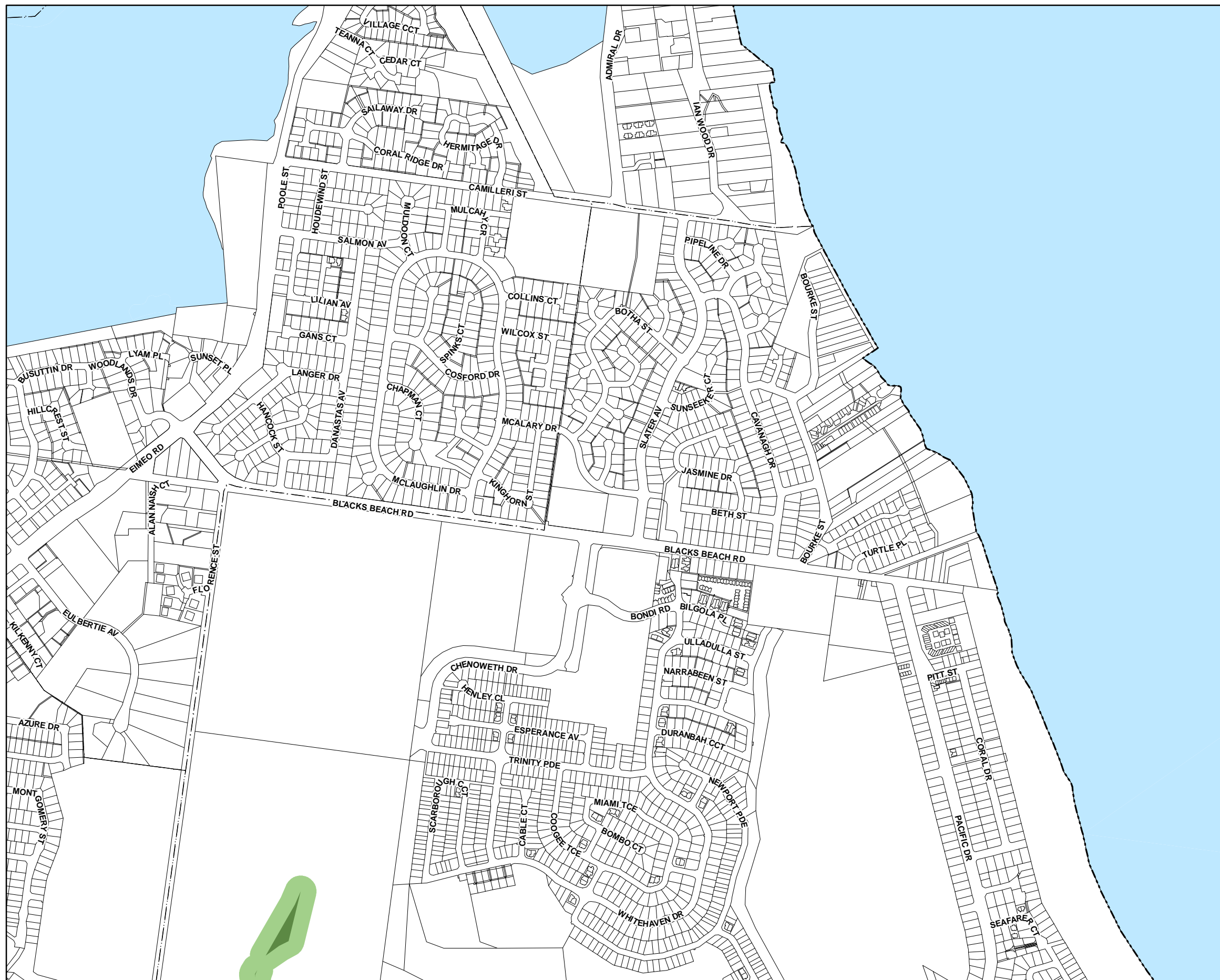
**Effective from 26 April 2022**

© Copyright Mackay Regional Council 2018  
Geocentric Datum of Australia 2020 (GDA2020)

Approx Scale @ A3 1:10000



**Locally Important Agricultural Areas  
Overlay Map - AL - LI - 22**



### Natural Resources

- Locally important agricultural areas (LIAA)
- Locally important agricultural areas (LIAA) (40m buffer area)

### Cadastrre

- Local Government Boundary
- Cadastre - September 2021 (Sourced DNRME)
- Suburb or Locality
- Waterway or Waterbody

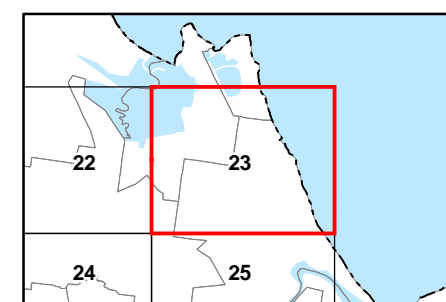
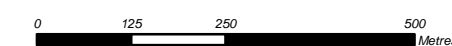
Agricultural Land Overlay, Locally Important Agricultural Areas (LIAA) was developed in consultation with the sugar industry. The LIAA includes the highest value land specifically suitable for sugarcane production. The LIAA footprint identifies land according to set criteria. This data is to be used as a guide only for planning purposes.

While every care is taken to ensure the accuracy of this product Mackay Regional Council makes no representations or warranties about the accuracy, reliability, completeness or suitability for any particular purpose and disclaims all responsibility and all liability (including without limitation, liability in negligence) or all expenses, losses, damages (including indirect or consequential damage) and costs you may incur as a result of this product being inaccurate or incomplete in any way or for any reason.

**Effective from 26 April 2022**

© Copyright Mackay Regional Council 2018  
Geocentric Datum of Australia 2020 (GDA2020)



Approx Scale @ A3 1:10000







**Locally Important Agricultural Areas  
Overlay Map - AL - LI - 23**



## Natural Resources

-  Locally important agricultural areas (LIAA)
-  Locally important agricultural areas (LIAA) (40m buffer area)

## Cadastre

-  Local Government Boundary
-  Cadastre - September 2021 (Sourced DNRME)
-  Suburb or Locality
-  Waterway or Waterbody

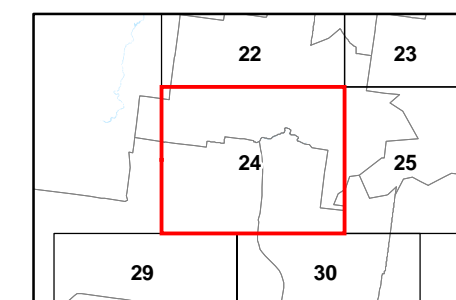
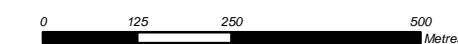
Agricultural Land Overlay, Locally Important Agricultural Areas (LIAA) was developed in consultation with the sugar industry. The LIAA includes the highest value land specifically suitable for sugarcane production. The LIAA footprint identifies land according to set criteria. This data is to be used as a guide only for planning purposes.

While every care is taken to ensure the accuracy of this product Mackay Regional Council makes no representations or warranties about the accuracy, reliability, completeness or suitability for any particular purpose and disclaims all responsibility and all liability (including without limitation, liability in negligence) or all expenses, losses, damages (including indirect or consequential damage) and costs you may incur as a result of this product being inaccurate or incomplete in any way or for any reason.

**Effective from 26 April 2022**

© Copyright Mackay Regional Council 2018  
Geocentric Datum of Australia 2020 (GDA2020)

Approx Scale @ A3 1:10000



**Locally Important Agricultural Areas  
Overlay Map - AL - LI - 24**



### Natural Resources

- Locally important agricultural areas (LIAA)
- Locally important agricultural areas (LIAA) (40m buffer area)

### Cadastre

- Local Government Boundary
- Cadastre - September 2021 (Sourced DNRME)
- Suburb or Locality
- Waterway or Waterbody

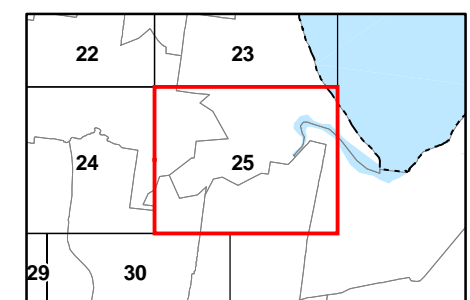
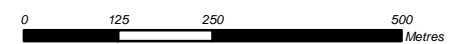
Agricultural Land Overlay, Locally Important Agricultural Areas (LIAA) was developed in consultation with the sugar industry. The LIAA includes the highest value land specifically suitable for sugarcane production. The LIAA footprint identifies land according to set criteria. This data is to be used as a guide only for planning purposes.

While every care is taken to ensure the accuracy of this product Mackay Regional Council makes no representations or warranties about the accuracy, reliability, completeness or suitability for any particular purpose and disclaims all responsibility and all liability (including without limitation, liability in negligence) or all expenses, losses, damages (including indirect or consequential damage) and costs you may incur as a result of this product being inaccurate or incomplete in any way or for any reason.

**Effective from 26 April 2022**

© Copyright Mackay Regional Council 2018  
Geocentric Datum of Australia 2020 (GDA2020)

Approx Scale @ A3 1:10000



**Locally Important Agricultural Areas  
Overlay Map - AL - LI - 25**



### Natural Resources

- Locally important agricultural areas (LIAA)
- Locally important agricultural areas (LIAA) (40m buffer area)

### Cadastre

- Local Government Boundary
- Cadastre - September 2021 (Sourced DNRME)
- Suburb or Locality
- Waterway or Waterbody

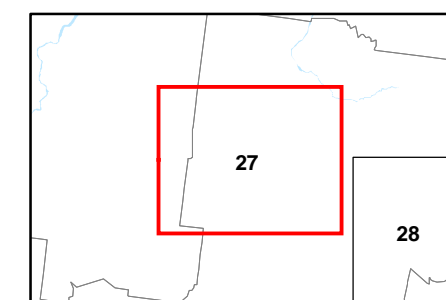
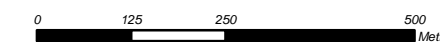
Agricultural Land Overlay, Locally Important Agricultural Areas (LIAA) was developed in consultation with the sugar industry. The LIAA includes the highest value land specifically suitable for sugarcane production. The LIAA footprint identifies land according to set criteria. This data is to be used as a guide only for planning purposes.

While every care is taken to ensure the accuracy of this product Mackay Regional Council makes no representations or warranties about the accuracy, reliability, completeness or suitability for any particular purpose and disclaims all responsibility and all liability (including without limitation, liability in negligence) or all expenses, losses, damages (including indirect or consequential damage) and costs you may incur as a result of this product being inaccurate or incomplete in any way or for any reason.

**Effective from 26 April 2022**

© Copyright Mackay Regional Council 2018  
Geocentric Datum of Australia 2020 (GDA2020)

Approx Scale @ A3 1:10000



**Locally Important Agricultural Areas  
Overlay Map - AL - LI - 27**





### Natural Resources

- Locally important agricultural areas (LIAA)
- Locally important agricultural areas (LIAA) (40m buffer area)

### Cadastre

- Local Government Boundary
- Cadastre - September 2021 (Sourced DNRME)
- Suburb or Locality
- Waterway or Waterbody

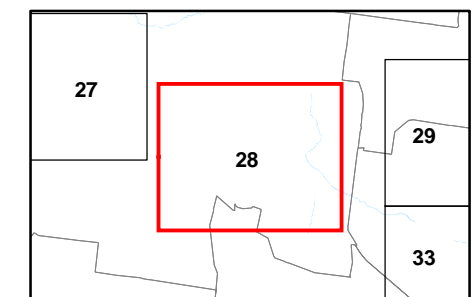
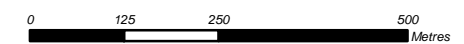
Agricultural Land Overlay, Locally Important Agricultural Areas (LIAA) was developed in consultation with the sugar industry. The LIAA includes the highest value land specifically suitable for sugarcane production. The LIAA footprint identifies land according to set criteria. This data is to be used as a guide only for planning purposes.

While every care is taken to ensure the accuracy of this product Mackay Regional Council makes no representations or warranties about the accuracy, reliability, completeness or suitability for any particular purpose and disclaims all responsibility and all liability (including without limitation, liability in negligence) or all expenses, losses, damages (including indirect or consequential damage) and costs you may incur as a result of this product being inaccurate or incomplete in any way or for any reason.

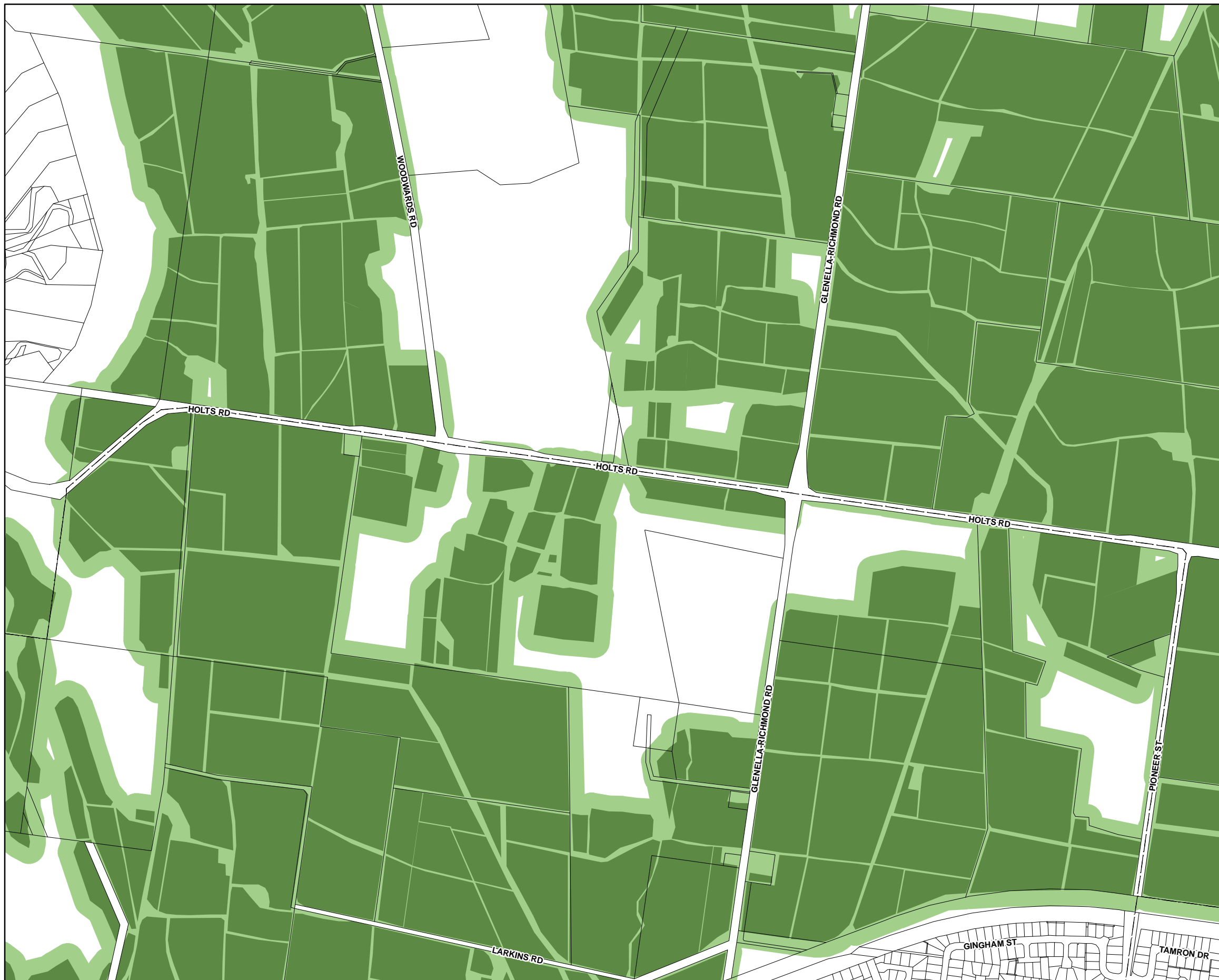
**Effective from 26 April 2022**

© Copyright Mackay Regional Council 2018  
Geocentric Datum of Australia 2020 (GDA2020)

Approx Scale @ A3 1:10000



**Locally Important Agricultural Areas  
Overlay Map - AL - LI - 28**



### Natural Resources

- Locally important agricultural areas (LIAA)
- Locally important agricultural areas (LIAA) (40m buffer area)

### Cadastre

- Local Government Boundary
- Cadastre - September 2021 (Sourced DNRME)
- Suburb or Locality
- Waterway or Waterbody

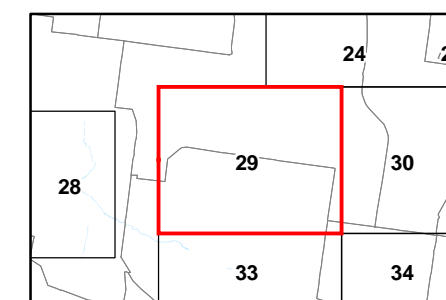
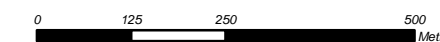
Agricultural Land Overlay, Locally Important Agricultural Areas (LIAA) was developed in consultation with the sugar industry. The LIAA includes the highest value land specifically suitable for sugarcane production. The LIAA footprint identifies land according to set criteria. This data is to be used as a guide only for planning purposes.

While every care is taken to ensure the accuracy of this product Mackay Regional Council makes no representations or warranties about the accuracy, reliability, completeness or suitability for any particular purpose and disclaims all responsibility and all liability (including without limitation, liability in negligence) or all expenses, losses, damages (including indirect or consequential damage) and costs you may incur as a result of this product being inaccurate or incomplete in any way or for any reason.

**Effective from 26 April 2022**

© Copyright Mackay Regional Council 2018  
Geocentric Datum of Australia 2020 (GDA2020)

Approx Scale @ A3 1:10000



**Locally Important Agricultural Areas  
Overlay Map - AL - LI - 29**



### Natural Resources

- Locally important agricultural areas (LIAA)
- Locally important agricultural areas (LIAA) (40m buffer area)

### Cadastre

- Local Government Boundary
- Cadastre - September 2021 (Sourced DNRME)
- Suburb or Locality
- Waterway or Waterbody

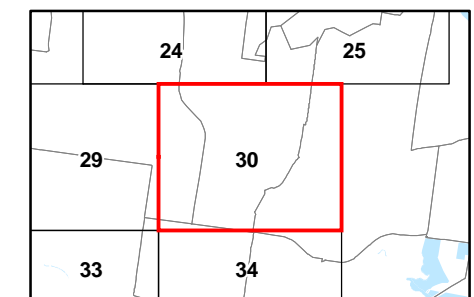
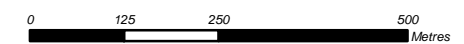
Agricultural Land Overlay, Locally Important Agricultural Areas (LIAA) was developed in consultation with the sugar industry. The LIAA includes the highest value land specifically suitable for sugarcane production. The LIAA footprint identifies land according to set criteria. This data is to be used as a guide only for planning purposes.

While every care is taken to ensure the accuracy of this product Mackay Regional Council makes no representations or warranties about the accuracy, reliability, completeness or suitability for any particular purpose and disclaims all responsibility and all liability (including without limitation, liability in negligence) or all expenses, losses, damages (including indirect or consequential damage) and costs you may incur as a result of this product being inaccurate or incomplete in any way or for any reason.

**Effective from 26 April 2022**

© Copyright Mackay Regional Council 2018  
Geocentric Datum of Australia 2020 (GDA2020)

Approx Scale @ A3 1:10000



**Locally Important Agricultural Areas  
Overlay Map - AL - LI - 30**



### Natural Resources

- Locally important agricultural areas (LIAA)
- Locally important agricultural areas (LIAA) (40m buffer area)

### Cadastre

- Local Government Boundary
- Cadastre - September 2021 (Sourced DNRME)
- Suburb or Locality
- Waterway or Waterbody

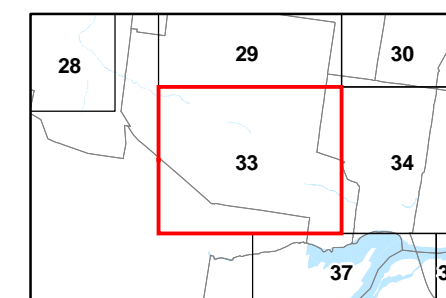
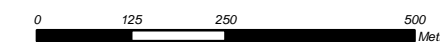
Agricultural Land Overlay, Locally Important Agricultural Areas (LIAA) was developed in consultation with the sugar industry. The LIAA includes the highest value land specifically suitable for sugarcane production. The LIAA footprint identifies land according to set criteria. This data is to be used as a guide only for planning purposes.

While every care is taken to ensure the accuracy of this product Mackay Regional Council makes no representations or warranties about the accuracy, reliability, completeness or suitability for any particular purpose and disclaims all responsibility and all liability (including without limitation, liability in negligence) or all expenses, losses, damages (including indirect or consequential damage) and costs you may incur as a result of this product being inaccurate or incomplete in any way or for any reason.

**Effective from 26 April 2022**

© Copyright Mackay Regional Council 2018  
Geocentric Datum of Australia 2020 (GDA2020)

Approx Scale @ A3 1:10000



**Locally Important Agricultural Areas  
Overlay Map - AL - LI - 33**



### Natural Resources

- Locally important agricultural areas (LIAA)
- Locally important agricultural areas (LIAA) (40m buffer area)

### Cadastre

- Local Government Boundary
- Cadastre - September 2021 (Sourced DNRME)
- Suburb or Locality
- Waterway or Waterbody

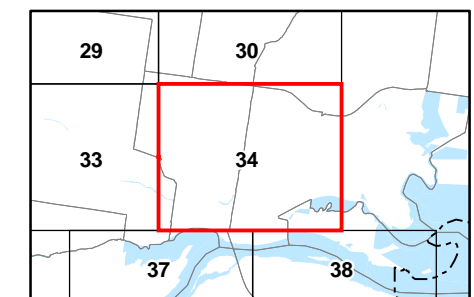
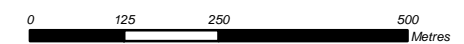
Agricultural Land Overlay, Locally Important Agricultural Areas (LIAA) was developed in consultation with the sugar industry. The LIAA includes the highest value land specifically suitable for sugarcane production. The LIAA footprint identifies land according to set criteria. This data is to be used as a guide only for planning purposes.

While every care is taken to ensure the accuracy of this product Mackay Regional Council makes no representations or warranties about the accuracy, reliability, completeness or suitability for any particular purpose and disclaims all responsibility and all liability (including without limitation, liability in negligence) or all expenses, losses, damages (including indirect or consequential damage) and costs you may incur as a result of this product being inaccurate or incomplete in any way or for any reason.

**Effective from 26 April 2022**

© Copyright Mackay Regional Council 2018  
Geocentric Datum of Australia 2020 (GDA2020)

Approx Scale @ A3 1:10000



**Locally Important Agricultural Areas  
Overlay Map - AL - LI - 34**



### Natural Resources

- Locally important agricultural areas (LIAA)
- Locally important agricultural areas (LIAA) (40m buffer area)

### Cadastre

- Local Government Boundary
- Cadastre - September 2021 (Sourced DNRME)
- Suburb or Locality
- Waterway or Waterbody

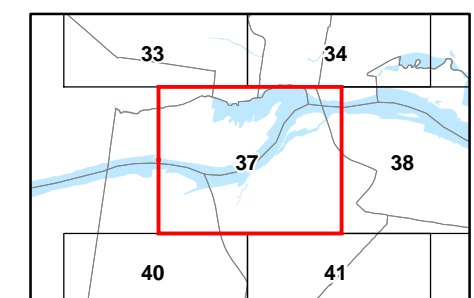

Agricultural Land Overlay, Locally Important Agricultural Areas (LIAA) was developed in consultation with the sugar industry. The LIAA includes the highest value land specifically suitable for sugarcane production. The LIAA footprint identifies land according to set criteria. This data is to be used as a guide only for planning purposes.

While every care is taken to ensure the accuracy of this product Mackay Regional Council makes no representations or warranties about the accuracy, reliability, completeness or suitability for any particular purpose and disclaims all responsibility and all liability (including without limitation, liability in negligence) or all expenses, losses, damages (including indirect or consequential damage) and costs you may incur as a result of this product being inaccurate or incomplete in any way or for any reason.

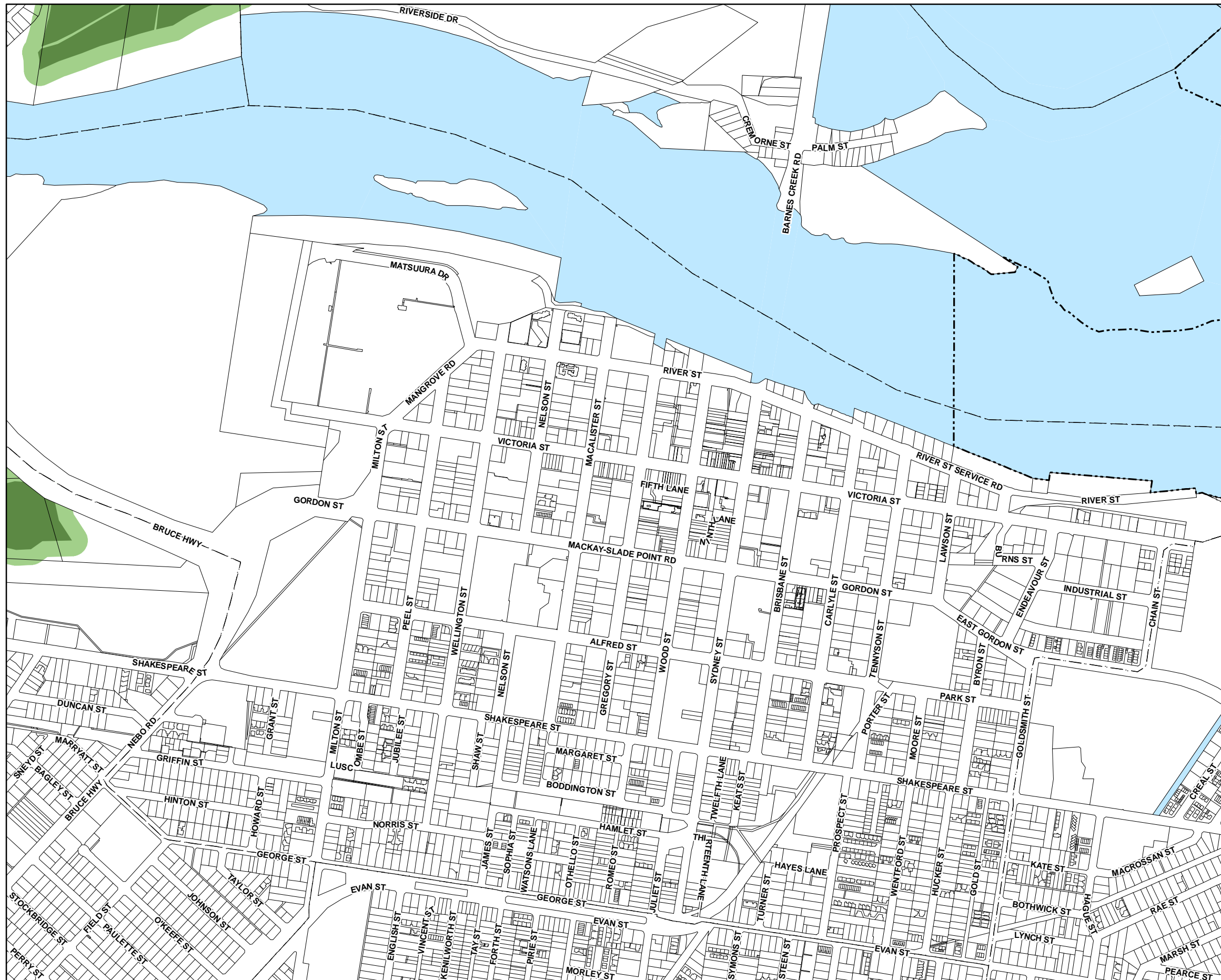
**Effective from 26 April 2022**

© Copyright Mackay Regional Council 2018  
Geocentric Datum of Australia 2020 (GDA2020)

Approx Scale @ A3 1:10000



**Locally Important Agricultural Areas  
Overlay Map - AL - LI - 37**



### Natural Resources

- Locally important agricultural areas (LIAA)
- Locally important agricultural areas (LIAA) (40m buffer area)

### Cadastre

- Local Government Boundary
- Cadastre - September 2021 (Sourced DNRME)
- Suburb or Locality
- Waterway or Waterbody

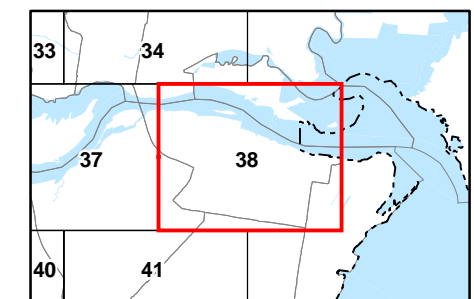

Agricultural Land Overlay, Locally Important Agricultural Areas (LIAA) was developed in consultation with the sugar industry. The LIAA includes the highest value land specifically suitable for sugarcane production. The LIAA footprint identifies land according to set criteria. This data is to be used as a guide only for planning purposes.

While every care is taken to ensure the accuracy of this product Mackay Regional Council makes no representations or warranties about the accuracy, reliability, completeness or suitability for any particular purpose and disclaims all responsibility and all liability (including without limitation, liability in negligence) or all expenses, losses, damages (including indirect or consequential damage) and costs you may incur as a result of this product being inaccurate or incomplete in any way or for any reason.

Effective from 26 April 2022

© Copyright Mackay Regional Council 2018  
Geocentric Datum of Australia 2020 (GDA2020)

Approx Scale @ A3 1:10000



Locally Important Agricultural Areas  
Overlay Map - AL - LI - 38



### Natural Resources

- Locally important agricultural areas (LIAA)
- Locally important agricultural areas (LIAA) (40m buffer area)

### Cadastrre

- Local Government Boundary
- Cadastre - September 2021 (Sourced DNRME)
- Suburb or Locality
- Waterway or Waterbody

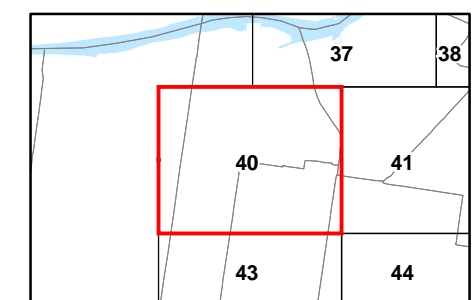
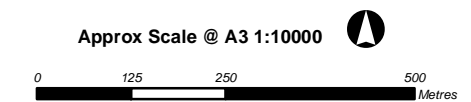
Agricultural Land Overlay, Locally Important Agricultural Areas (LIAA) was developed in consultation with the sugar industry. The LIAA includes the highest value land specifically suitable for sugarcane production. The LIAA footprint identifies land according to set criteria. This data is to be used as a guide only for planning purposes.

While every care is taken to ensure the accuracy of this product Mackay Regional Council makes no representations or warranties about the accuracy, reliability, completeness or suitability for any particular purpose and disclaims all responsibility and all liability (including without limitation, liability in negligence) or all expenses, losses, damages (including indirect or consequential damage) and costs you may incur as a result of this product being inaccurate or incomplete in any way or for any reason.

**Effective from 26 April 2022**

© Copyright Mackay Regional Council 2018  
Geocentric Datum of Australia 2020 (GDA2020)

Approx Scale @ A3 1:10000



**Locally Important Agricultural Areas  
Overlay Map - AL - LI - 40**





### Natural Resources

- Locally important agricultural areas (LIAA)
- Locally important agricultural areas (LIAA) (40m buffer area)

### Cadastre

- Local Government Boundary
- Cadastre - September 2021 (Sourced DNRME)
- Suburb or Locality
- Waterway or Waterbody

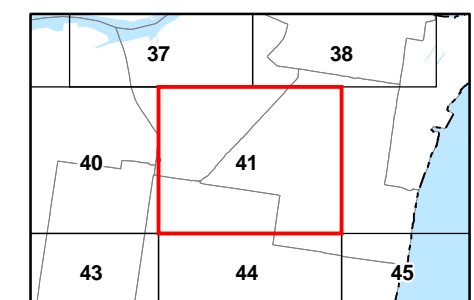

Agricultural Land Overlay, Locally Important Agricultural Areas (LIAA) was developed in consultation with the sugar industry. The LIAA includes the highest value land specifically suitable for sugarcane production. The LIAA footprint identifies land according to set criteria. This data is to be used as a guide only for planning purposes.

While every care is taken to ensure the accuracy of this product Mackay Regional Council makes no representations or warranties about the accuracy, reliability, completeness or suitability for any particular purpose and disclaims all responsibility and all liability (including without limitation, liability in negligence) or all expenses, losses, damages (including indirect or consequential damage) and costs you may incur as a result of this product being inaccurate or incomplete in any way or for any reason.

**Effective from 26 April 2022**

© Copyright Mackay Regional Council 2018  
Geocentric Datum of Australia 2020 (GDA2020)

Approx Scale @ A3 1:10000



**Locally Important Agricultural Areas  
Overlay Map - AL - LI - 41**



### Natural Resources

- Locally important agricultural areas (LIAA)
- Locally important agricultural areas (LIAA) (40m buffer area)

### Cadastre

- Local Government Boundary
- Cadastre - September 2021 (Sourced DNRME)
- Suburb or Locality
- Waterway or Waterbody

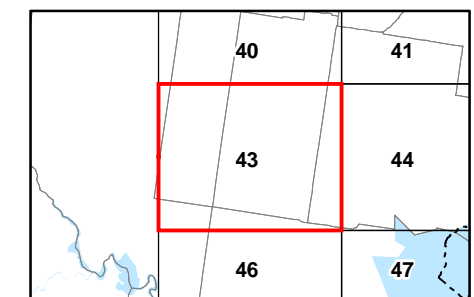

Agricultural Land Overlay, Locally Important Agricultural Areas (LIAA) was developed in consultation with the sugar industry. The LIAA includes the highest value land specifically suitable for sugarcane production. The LIAA footprint identifies land according to set criteria. This data is to be used as a guide only for planning purposes.

While every care is taken to ensure the accuracy of this product Mackay Regional Council makes no representations or warranties about the accuracy, reliability, completeness or suitability for any particular purpose and disclaims all responsibility and all liability (including without limitation, liability in negligence) or all expenses, losses, damages (including indirect or consequential damage) and costs you may incur as a result of this product being inaccurate or incomplete in any way or for any reason.

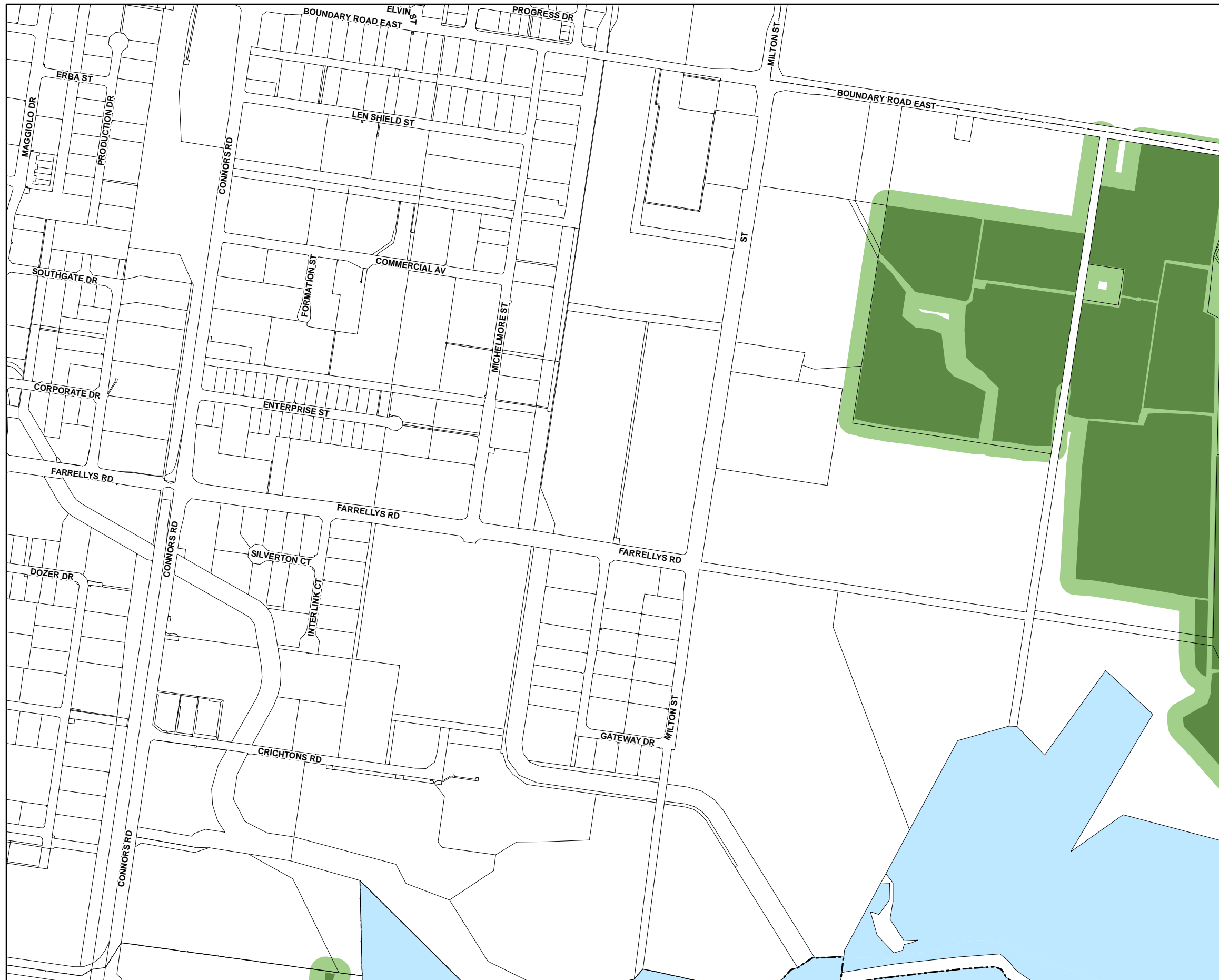
**Effective from 26 April 2022**

© Copyright Mackay Regional Council 2018  
Geocentric Datum of Australia 2020 (GDA2020)

Approx Scale @ A3 1:10000



**Locally Important Agricultural Areas  
Overlay Map - AL - LI - 43**



### Natural Resources

- Locally important agricultural areas (LIAA)
- Locally important agricultural areas (LIAA) (40m buffer area)

### Cadastre

- Local Government Boundary
- Cadastre - September 2021 (Sourced DNRME)
- Suburb or Locality
- Waterway or Waterbody

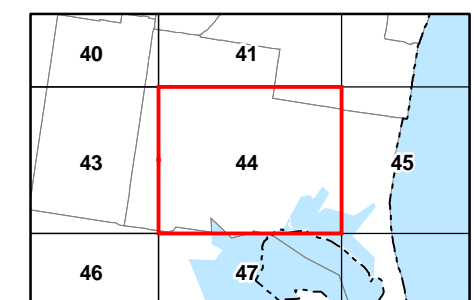
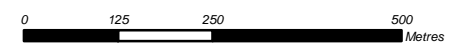
Agricultural Land Overlay, Locally Important Agricultural Areas (LIAA) was developed in consultation with the sugar industry. The LIAA includes the highest value land specifically suitable for sugarcane production. The LIAA footprint identifies land according to set criteria. This data is to be used as a guide only for planning purposes.

While every care is taken to ensure the accuracy of this product Mackay Regional Council makes no representations or warranties about the accuracy, reliability, completeness or suitability for any particular purpose and disclaims all responsibility and all liability (including without limitation, liability in negligence) or all expenses, losses, damages (including indirect or consequential damage) and costs you may incur as a result of this product being inaccurate or incomplete in any way or for any reason.

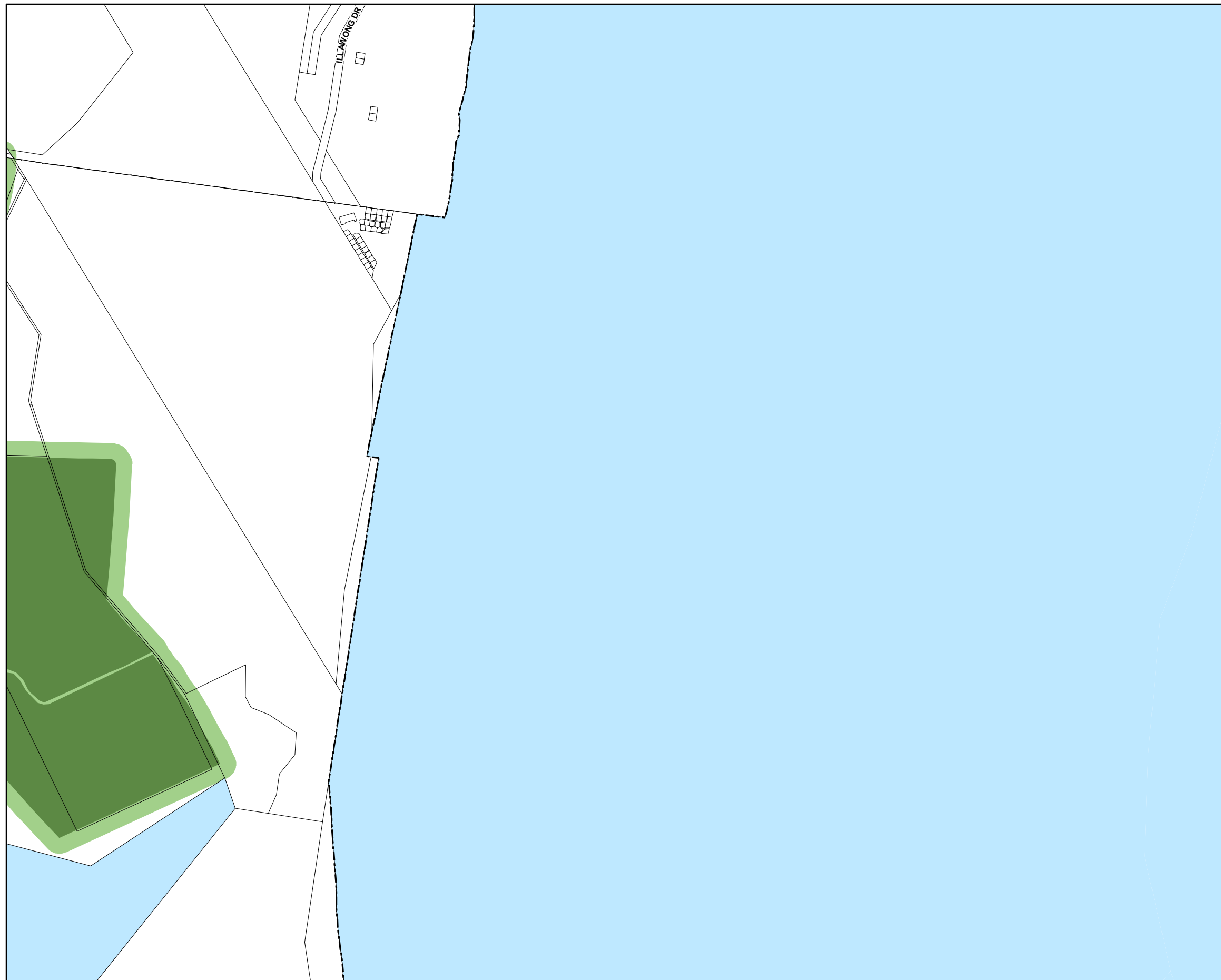
**Effective from 26 April 2022**

© Copyright Mackay Regional Council 2018  
Geocentric Datum of Australia 2020 (GDA2020)

Approx Scale @ A3 1:10000



**Locally Important Agricultural Areas  
Overlay Map - AL - LI - 44**



### Natural Resources

- Locally important agricultural areas (LIAA)
- Locally important agricultural areas (LIAA) (40m buffer area)

### Cadastre

- Local Government Boundary
- Cadastre - September 2021 (Sourced DNRME)
- Suburb or Locality
- Waterway or Waterbody

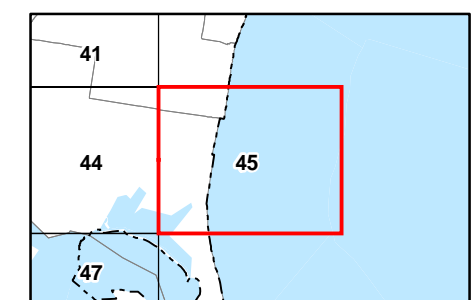
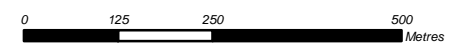
Agricultural Land Overlay, Locally Important Agricultural Areas (LIAA) was developed in consultation with the sugar industry. The LIAA includes the highest value land specifically suitable for sugarcane production. The LIAA footprint identifies land according to set criteria. This data is to be used as a guide only for planning purposes.

While every care is taken to ensure the accuracy of this product Mackay Regional Council makes no representations or warranties about the accuracy, reliability, completeness or suitability for any particular purpose and disclaims all responsibility and all liability (including without limitation, liability in negligence) or all expenses, losses, damages (including indirect or consequential damage) and costs you may incur as a result of this product being inaccurate or incomplete in any way or for any reason.

**Effective from 26 April 2022**

© Copyright Mackay Regional Council 2018  
Geocentric Datum of Australia 2020 (GDA2020)

Approx Scale @ A3 1:10000



**Locally Important Agricultural Areas  
Overlay Map - AL - LI - 45**



### Natural Resources

- Locally important agricultural areas (LIAA)
- Locally important agricultural areas (LIAA) (40m buffer area)

### Cadastrre

- Local Government Boundary
- Cadastre - September 2021 (Sourced DNRME)
- Suburb or Locality
- Waterway or Waterbody

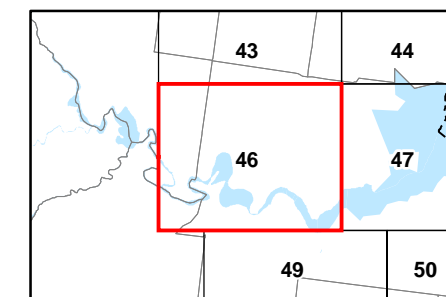
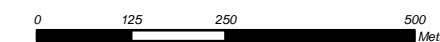
Agricultural Land Overlay, Locally Important Agricultural Areas (LIAA) was developed in consultation with the sugar industry. The LIAA includes the highest value land specifically suitable for sugarcane production. The LIAA footprint identifies land according to set criteria. This data is to be used as a guide only for planning purposes.

While every care is taken to ensure the accuracy of this product Mackay Regional Council makes no representations or warranties about the accuracy, reliability, completeness or suitability for any particular purpose and disclaims all responsibility and all liability (including without limitation, liability in negligence) or all expenses, losses, damages (including indirect or consequential damage) and costs you may incur as a result of this product being inaccurate or incomplete in any way or for any reason.

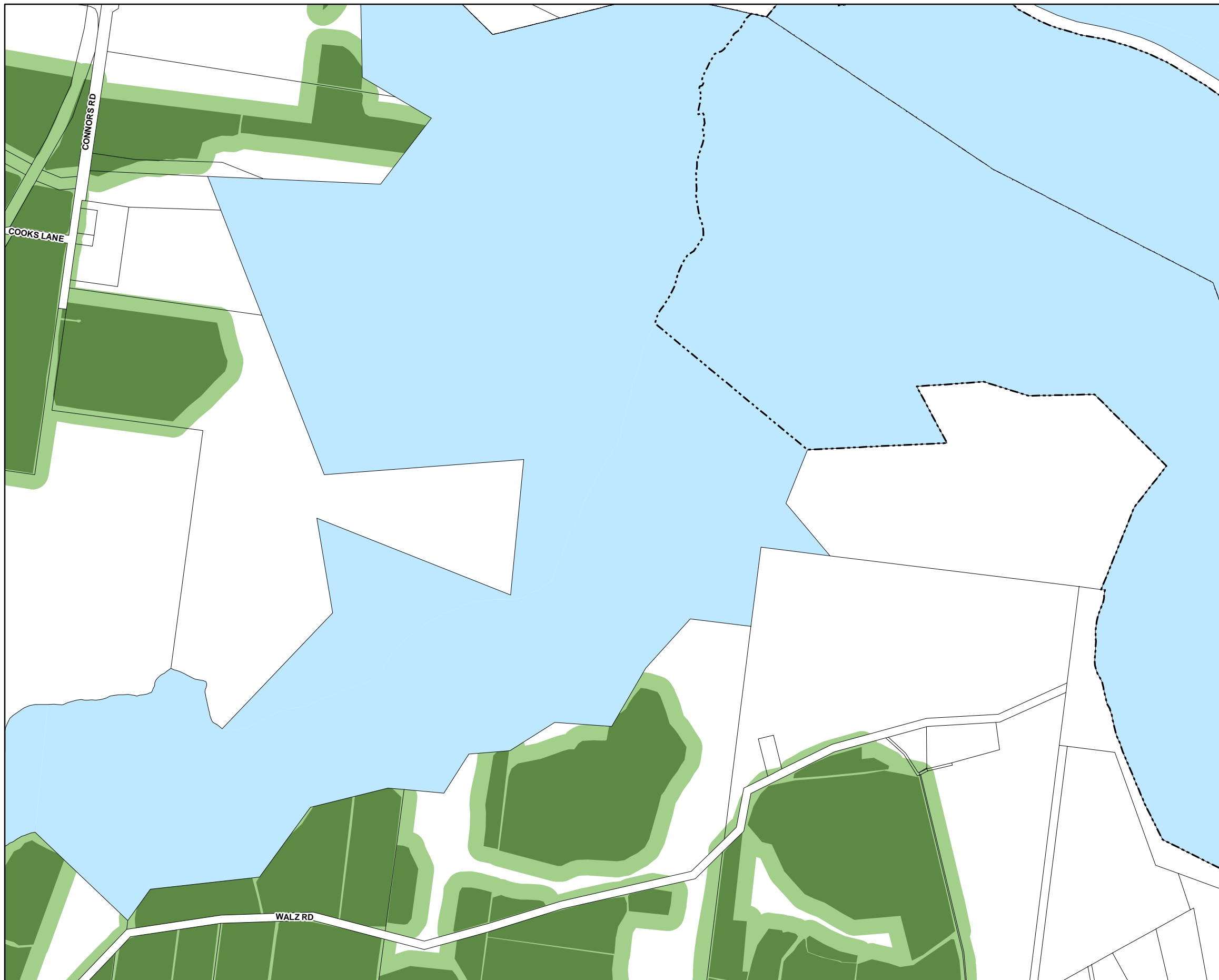
**Effective from 26 April 2022**

© Copyright Mackay Regional Council 2018  
Geocentric Datum of Australia 2020 (GDA2020)

Approx Scale @ A3 1:10000



**Locally Important Agricultural Areas  
Overlay Map - AL - LI - 46**



### Natural Resources

- Locally important agricultural areas (LIAA)
- Locally important agricultural areas (LIAA) (40m buffer area)

### Cadastre

- Local Government Boundary
- Cadastre - September 2021 (Sourced DNRME)
- Suburb or Locality
- Waterway or Waterbody

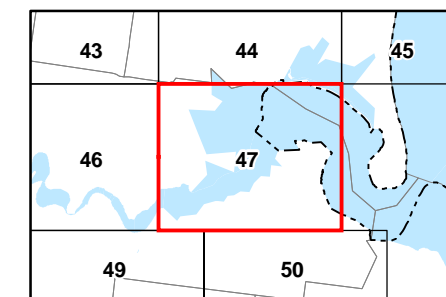
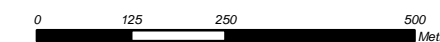
Agricultural Land Overlay, Locally Important Agricultural Areas (LIAA) was developed in consultation with the sugar industry. The LIAA includes the highest value land specifically suitable for sugarcane production. The LIAA footprint identifies land according to set criteria. This data is to be used as a guide only for planning purposes.

While every care is taken to ensure the accuracy of this product Mackay Regional Council makes no representations or warranties about the accuracy, reliability, completeness or suitability for any particular purpose and disclaims all responsibility and all liability (including without limitation, liability in negligence) or all expenses, losses, damages (including indirect or consequential damage) and costs you may incur as a result of this product being inaccurate or incomplete in any way or for any reason.

**Effective from 26 April 2022**

© Copyright Mackay Regional Council 2018  
Geocentric Datum of Australia 2020 (GDA2020)

Approx Scale @ A3 1:10000



**Locally Important Agricultural Areas  
Overlay Map - AL - LI - 47**



### Natural Resources

- Locally important agricultural areas (LIAA)
- Locally important agricultural areas (LIAA) (40m buffer area)

### Cadastre

- Local Government Boundary
- Cadastre - September 2021 (Sourced DNRME)
- Suburb or Locality
- Waterway or Waterbody

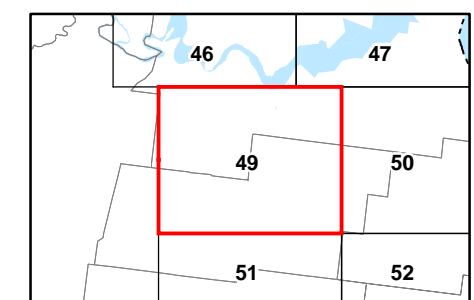

Agricultural Land Overlay, Locally Important Agricultural Areas (LIAA) was developed in consultation with the sugar industry. The LIAA includes the highest value land specifically suitable for sugarcane production. The LIAA footprint identifies land according to set criteria. This data is to be used as a guide only for planning purposes.

While every care is taken to ensure the accuracy of this product Mackay Regional Council makes no representations or warranties about the accuracy, reliability, completeness or suitability for any particular purpose and disclaims all responsibility and all liability (including without limitation, liability in negligence) or all expenses, losses, damages (including indirect or consequential damage) and costs you may incur as a result of this product being inaccurate or incomplete in any way or for any reason.

**Effective from 26 April 2022**

© Copyright Mackay Regional Council 2018  
Geocentric Datum of Australia 2020 (GDA2020)

Approx Scale @ A3 1:10000



**Locally Important Agricultural Areas  
Overlay Map - AL - LI - 49**



### Natural Resources

- Locally important agricultural areas (LIAA)
- Locally important agricultural areas (LIAA) (40m buffer area)

### Cadastre


- Local Government Boundary
- Cadastre - September 2021 (Sourced DNRME)
- Suburb or Locality
- Waterway or Waterbody

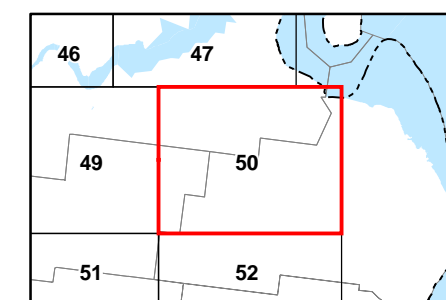
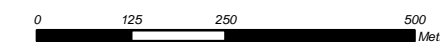
Agricultural Land Overlay, Locally Important Agricultural Areas (LIAA) was developed in consultation with the sugar industry. The LIAA includes the highest value land specifically suitable for sugarcane production. The LIAA footprint identifies land according to set criteria. This data is to be used as a guide only for planning purposes.

While every care is taken to ensure the accuracy of this product Mackay Regional Council makes no representations or warranties about the accuracy, reliability, completeness or suitability for any particular purpose and disclaims all responsibility and all liability (including without limitation, liability in negligence) or all expenses, losses, damages (including indirect or consequential damage) and costs you may incur as a result of this product being inaccurate or incomplete in any way or for any reason.

**Effective from 26 April 2022**

© Copyright Mackay Regional Council 2018  
Geocentric Datum of Australia 2020 (GDA2020)

Approx Scale @ A3 1:10000 



**Locally Important Agricultural Areas  
Overlay Map - AL - LI - 50**





### Natural Resources

- Locally important agricultural areas (LIAA)
- Locally important agricultural areas (LIAA) (40m buffer area)

### Cadastre

- Local Government Boundary
- Cadastre - September 2021 (Sourced DNRME)
- Suburb or Locality
- Waterway or Waterbody

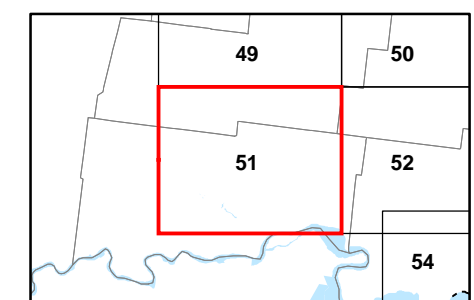

Agricultural Land Overlay, Locally Important Agricultural Areas (LIAA) was developed in consultation with the sugar industry. The LIAA includes the highest value land specifically suitable for sugarcane production. The LIAA footprint identifies land according to set criteria. This data is to be used as a guide only for planning purposes.

While every care is taken to ensure the accuracy of this product Mackay Regional Council makes no representations or warranties about the accuracy, reliability, completeness or suitability for any particular purpose and disclaims all responsibility and all liability (including without limitation, liability in negligence) or all expenses, losses, damages (including indirect or consequential damage) and costs you may incur as a result of this product being inaccurate or incomplete in any way or for any reason.

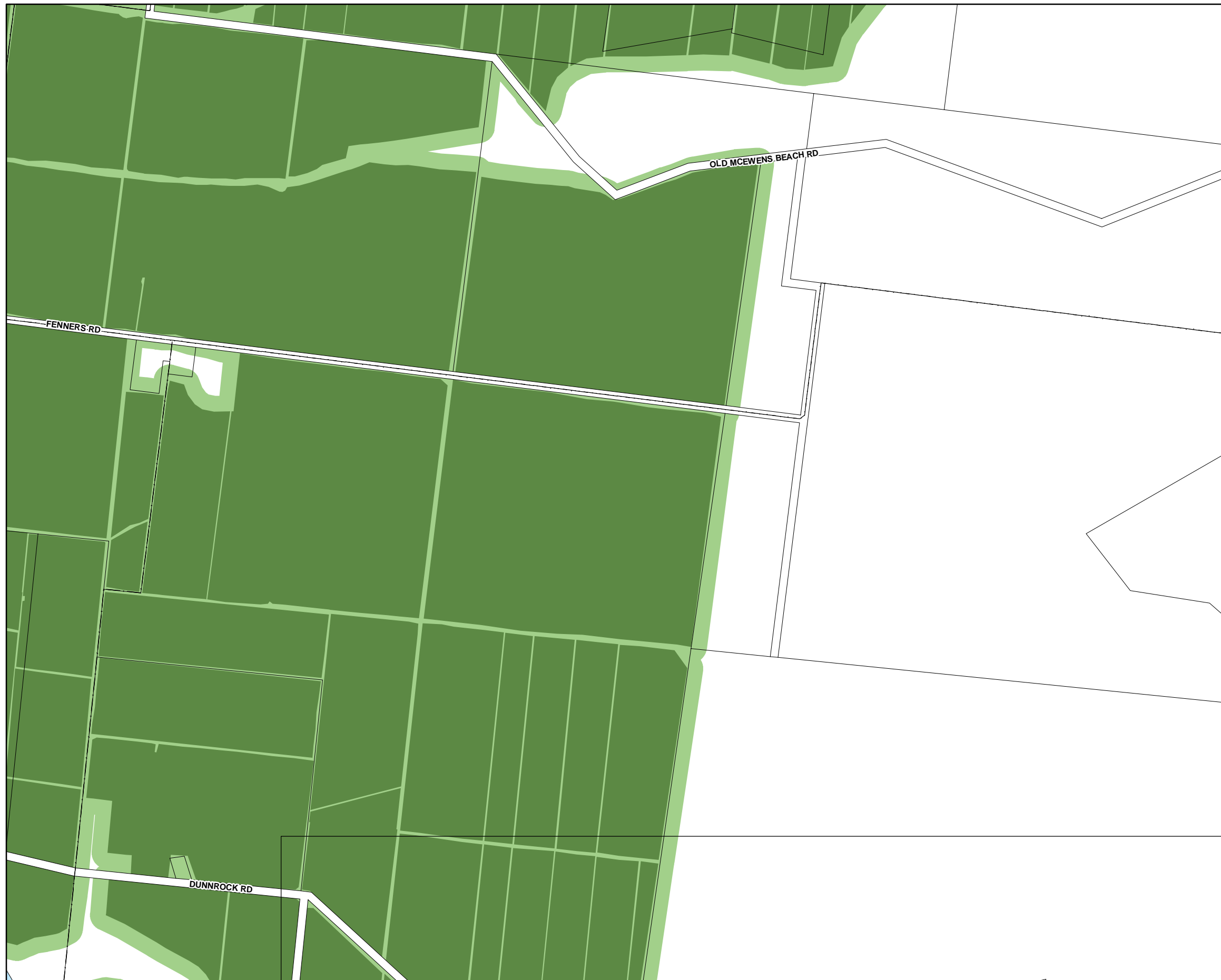
**Effective from 26 April 2022**

© Copyright Mackay Regional Council 2018  
Geocentric Datum of Australia 2020 (GDA2020)

Approx Scale @ A3 1:10000



Locally Important Agricultural Areas  
Overlay Map - AL - LI - 51



### Natural Resources

- Locally important agricultural areas (LIAA)
- Locally important agricultural areas (LIAA) (40m buffer area)

### Cadastre

- Local Government Boundary
- Cadastre - September 2021 (Sourced DNRME)
- Suburb or Locality
- Waterway or Waterbody

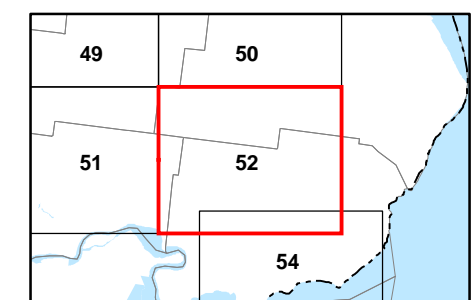
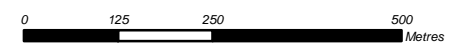
Agricultural Land Overlay, Locally Important Agricultural Areas (LIAA) was developed in consultation with the sugar industry. The LIAA includes the highest value land specifically suitable for sugarcane production. The LIAA footprint identifies land according to set criteria. This data is to be used as a guide only for planning purposes.

While every care is taken to ensure the accuracy of this product Mackay Regional Council makes no representations or warranties about the accuracy, reliability, completeness or suitability for any particular purpose and disclaims all responsibility and all liability (including without limitation, liability in negligence) or all expenses, losses, damages (including indirect or consequential damage) and costs you may incur as a result of this product being inaccurate or incomplete in any way or for any reason.

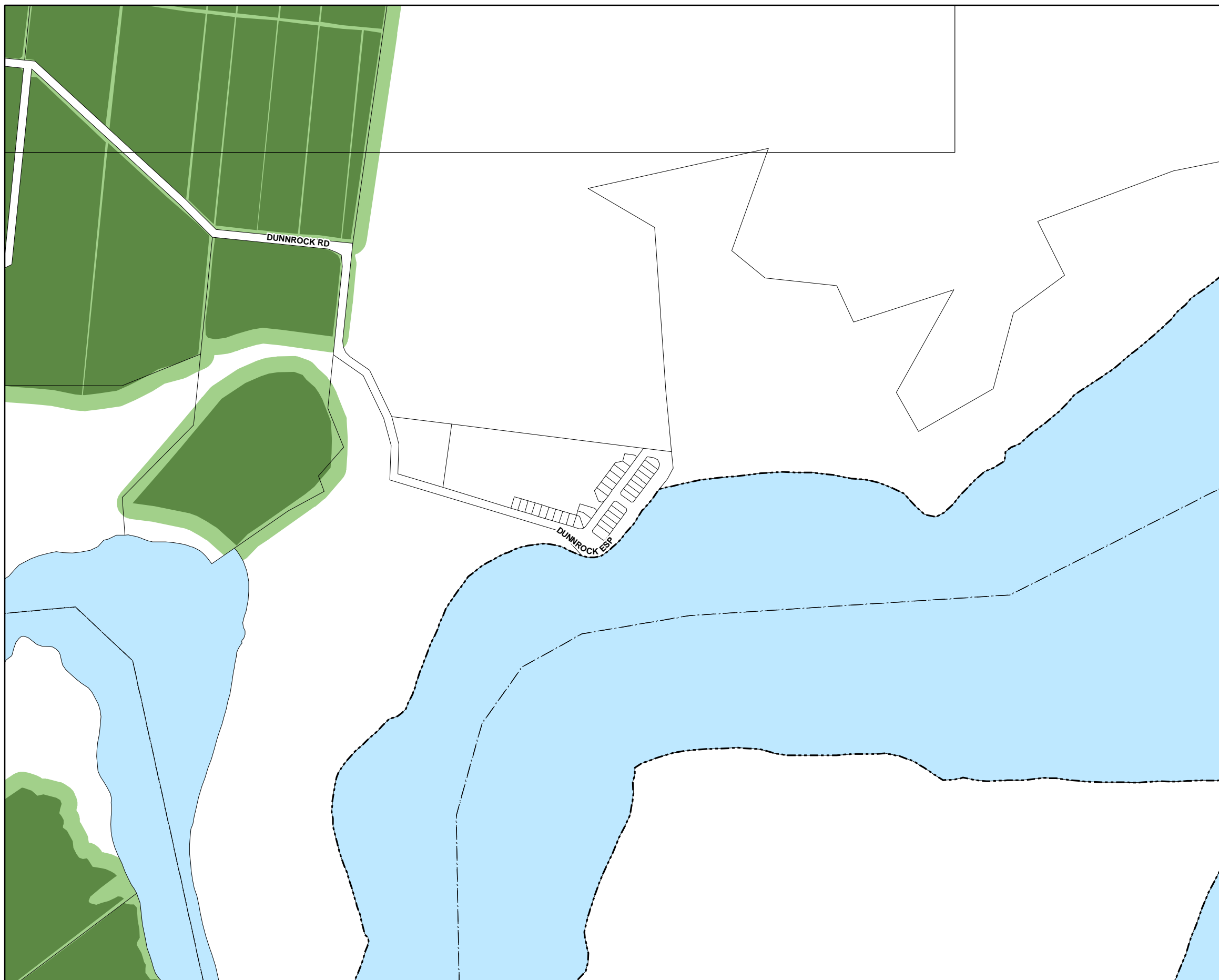
**Effective from 26 April 2022**

© Copyright Mackay Regional Council 2018  
Geocentric Datum of Australia 2020 (GDA2020)

Approx Scale @ A3 1:10000



**Locally Important Agricultural Areas  
Overlay Map - AL - LI - 52**



### Natural Resources

- Locally important agricultural areas (LIAA)
- Locally important agricultural areas (LIAA) (40m buffer area)

### Cadastre

- Local Government Boundary
- Cadastre - September 2021 (Sourced DNRME)
- Suburb or Locality
- Waterway or Waterbody

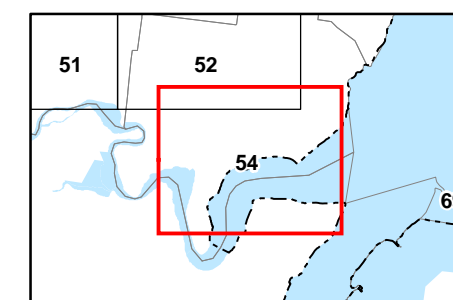
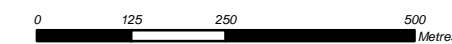
Agricultural Land Overlay, Locally Important Agricultural Areas (LIAA) was developed in consultation with the sugar industry. The LIAA includes the highest value land specifically suitable for sugarcane production. The LIAA footprint identifies land according to set criteria. This data is to be used as a guide only for planning purposes.

While every care is taken to ensure the accuracy of this product Mackay Regional Council makes no representations or warranties about the accuracy, reliability, completeness or suitability for any particular purpose and disclaims all responsibility and all liability (including without limitation, liability in negligence) or all expenses, losses, damages (including indirect or consequential damage) and costs you may incur as a result of this product being inaccurate or incomplete in any way or for any reason.

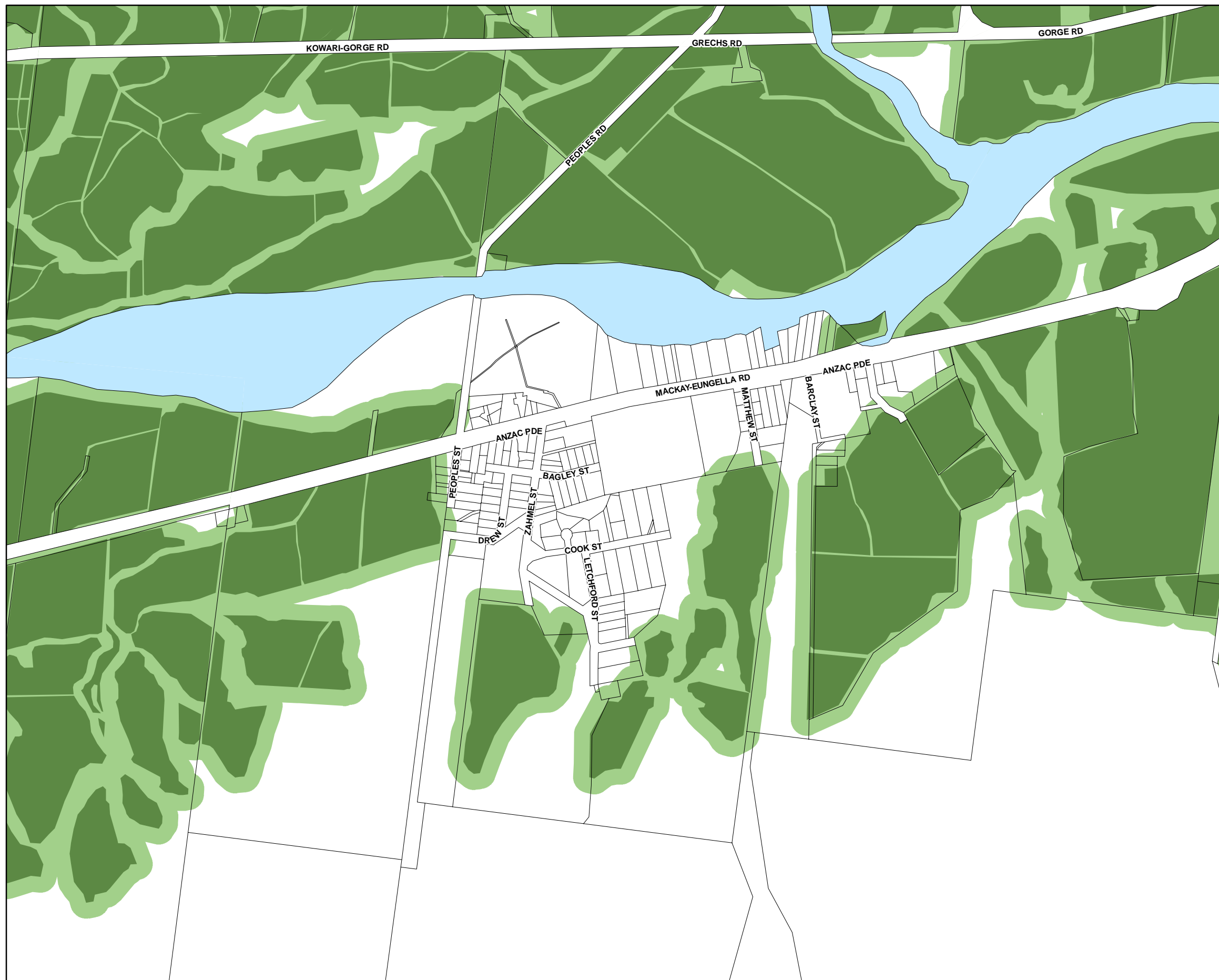
**Effective from 26 April 2022**

© Copyright Mackay Regional Council 2018  
Geocentric Datum of Australia 2020 (GDA2020)

Approx Scale @ A3 1:10000 



**Locally Important Agricultural Areas  
Overlay Map - AL - LI - 54**



### Natural Resources

- Locally important agricultural areas (LIAA)
- Locally important agricultural areas (LIAA) (40m buffer area)

### Cadastre

- Local Government Boundary
- Cadastre - September 2021 (Sourced DNRME)
- Suburb or Locality
- Waterway or Waterbody

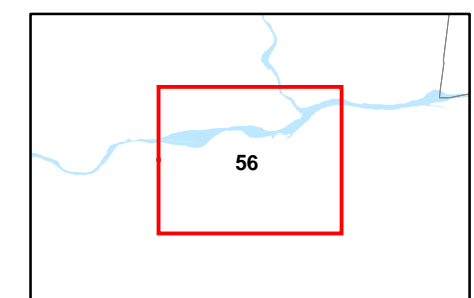

Agricultural Land Overlay, Locally Important Agricultural Areas (LIAA) was developed in consultation with the sugar industry. The LIAA includes the highest value land specifically suitable for sugarcane production. The LIAA footprint identifies land according to set criteria. This data is to be used as a guide only for planning purposes.

While every care is taken to ensure the accuracy of this product Mackay Regional Council makes no representations or warranties about the accuracy, reliability, completeness or suitability for any particular purpose and disclaims all responsibility and all liability (including without limitation, liability in negligence) or all expenses, losses, damages (including indirect or consequential damage) and costs you may incur as a result of this product being inaccurate or incomplete in any way or for any reason.

**Effective from 26 April 2022**

© Copyright Mackay Regional Council 2018  
Geocentric Datum of Australia 2020 (GDA2020)

Approx Scale @ A3 1:10000



**Locally Important Agricultural Areas  
Overlay Map - AL - LI - 56**



### Natural Resources

- Locally important agricultural areas (LIAA)
- Locally important agricultural areas (LIAA) (40m buffer area)

### Cadastre

- Local Government Boundary
- Cadastre - September 2021 (Sourced DNRME)
- Suburb or Locality
- Waterway or Waterbody

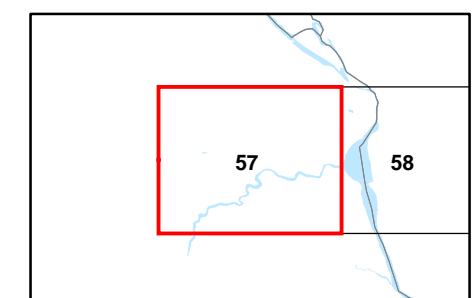

Agricultural Land Overlay, Locally Important Agricultural Areas (LIAA) was developed in consultation with the sugar industry. The LIAA includes the highest value land specifically suitable for sugarcane production. The LIAA footprint identifies land according to set criteria. This data is to be used as a guide only for planning purposes.

While every care is taken to ensure the accuracy of this product Mackay Regional Council makes no representations or warranties about the accuracy, reliability, completeness or suitability for any particular purpose and disclaims all responsibility and all liability (including without limitation, liability in negligence) or all expenses, losses, damages (including indirect or consequential damage) and costs you may incur as a result of this product being inaccurate or incomplete in any way or for any reason.

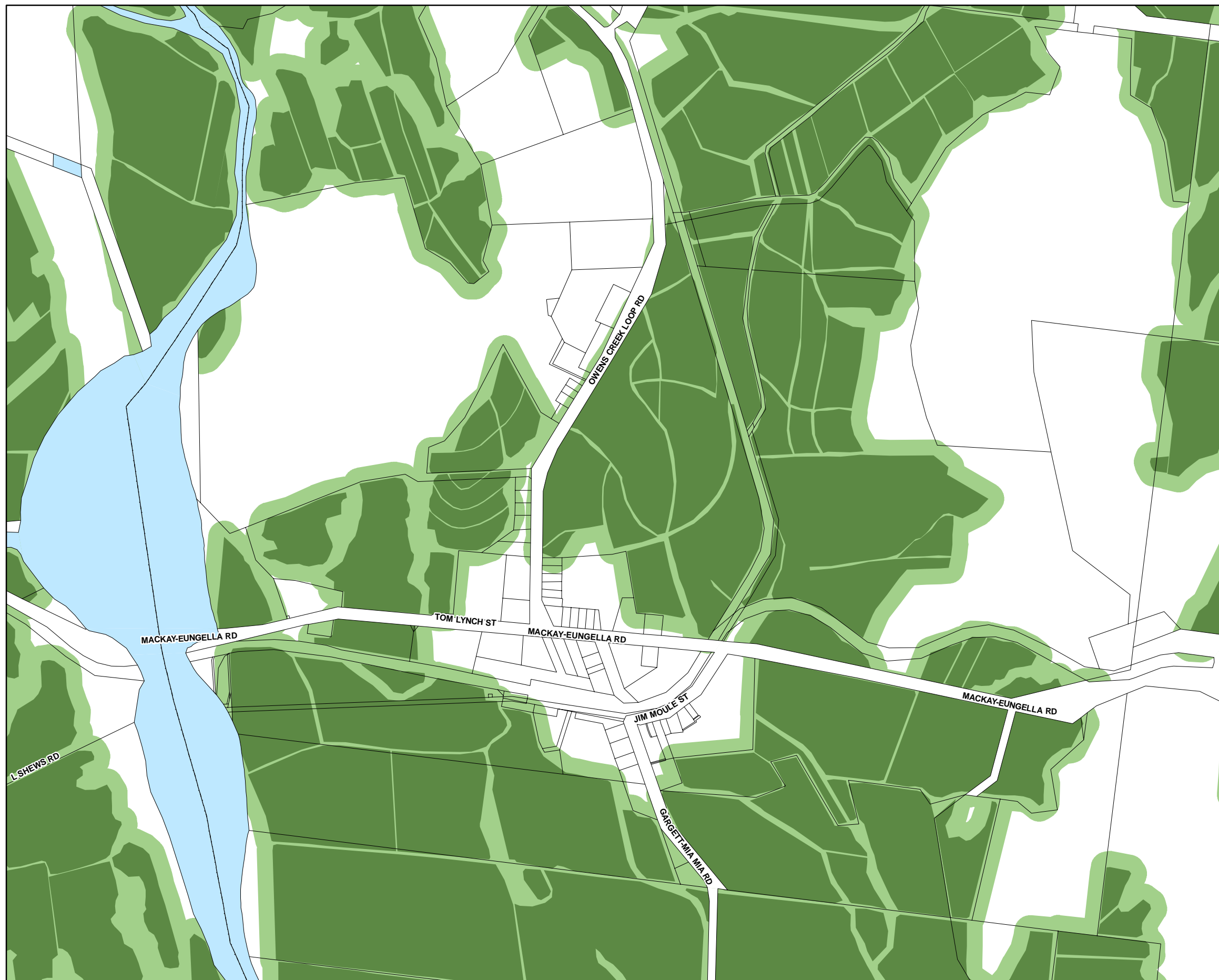
**Effective from 26 April 2022**

© Copyright Mackay Regional Council 2018  
Geocentric Datum of Australia 2020 (GDA2020)

Approx Scale @ A3 1:10000



**Locally Important Agricultural Areas  
Overlay Map - AL - LI - 57**



### Natural Resources

- Locally important agricultural areas (LIAA)
- Locally important agricultural areas (LIAA) (40m buffer area)

### Cadastre

- Local Government Boundary
- Cadastre - September 2021 (Sourced DNRME)
- Suburb or Locality
- Waterway or Waterbody

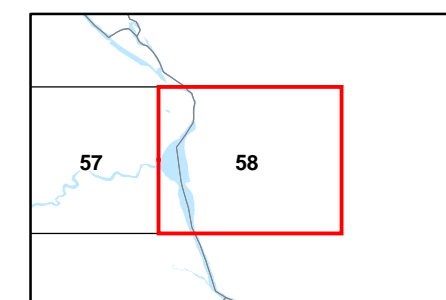
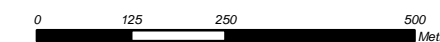
Agricultural Land Overlay, Locally Important Agricultural Areas (LIAA) was developed in consultation with the sugar industry. The LIAA includes the highest value land specifically suitable for sugarcane production. The LIAA footprint identifies land according to set criteria. This data is to be used as a guide only for planning purposes.

While every care is taken to ensure the accuracy of this product Mackay Regional Council makes no representations or warranties about the accuracy, reliability, completeness or suitability for any particular purpose and disclaims all responsibility and all liability (including without limitation, liability in negligence) or all expenses, losses, damages (including indirect or consequential damage) and costs you may incur as a result of this product being inaccurate or incomplete in any way or for any reason.

**Effective from 26 April 2022**

© Copyright Mackay Regional Council 2018  
Geocentric Datum of Australia 2020 (GDA2020)

Approx Scale @ A3 1:10000



**Locally Important Agricultural Areas  
Overlay Map - AL - LI - 58**



### Natural Resources

- Locally important agricultural areas (LIAA)
- Locally important agricultural areas (LIAA) (40m buffer area)

### Cadastre

- Local Government Boundary
- Cadastre - September 2021 (Sourced DNRME)
- Suburb or Locality
- Waterway or Waterbody

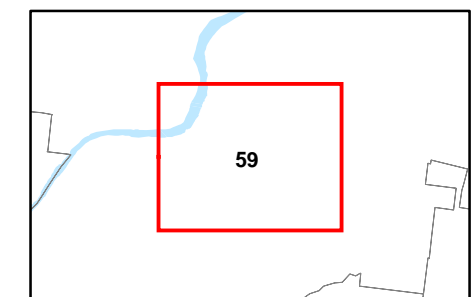

Agricultural Land Overlay, Locally Important Agricultural Areas (LIAA) was developed in consultation with the sugar industry. The LIAA includes the highest value land specifically suitable for sugarcane production. The LIAA footprint identifies land according to set criteria. This data is to be used as a guide only for planning purposes.

While every care is taken to ensure the accuracy of this product Mackay Regional Council makes no representations or warranties about the accuracy, reliability, completeness or suitability for any particular purpose and disclaims all responsibility and all liability (including without limitation, liability in negligence) or all expenses, losses, damages (including indirect or consequential damage) and costs you may incur as a result of this product being inaccurate or incomplete in any way or for any reason.

**Effective from 26 April 2022**

© Copyright Mackay Regional Council 2018  
Geocentric Datum of Australia 2020 (GDA2020)

Approx Scale @ A3 1:10000



**Locally Important Agricultural Areas  
Overlay Map - AL - LI - 59**



### Natural Resources

- Locally important agricultural areas (LIAA)
- Locally important agricultural areas (LIAA) (40m buffer area)

### Cadastre

- Local Government Boundary
- Cadastre - September 2021 (Sourced DNRME)
- Suburb or Locality
- Waterway or Waterbody

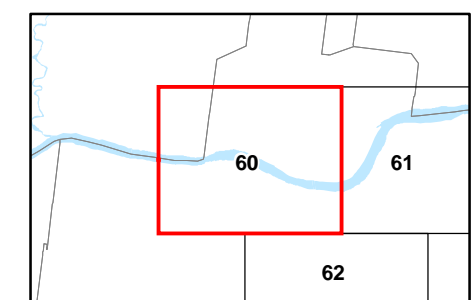

Agricultural Land Overlay, Locally Important Agricultural Areas (LIAA) was developed in consultation with the sugar industry. The LIAA includes the highest value land specifically suitable for sugarcane production. The LIAA footprint identifies land according to set criteria. This data is to be used as a guide only for planning purposes.

While every care is taken to ensure the accuracy of this product Mackay Regional Council makes no representations or warranties about the accuracy, reliability, completeness or suitability for any particular purpose and disclaims all responsibility and all liability (including without limitation, liability in negligence) or all expenses, losses, damages (including indirect or consequential damage) and costs you may incur as a result of this product being inaccurate or incomplete in any way or for any reason.

**Effective from 26 April 2022**

© Copyright Mackay Regional Council 2018  
Geocentric Datum of Australia 2020 (GDA2020)

Approx Scale @ A3 1:10000



**Locally Important Agricultural Areas  
Overlay Map - AL - LI - 60**





### Natural Resources

- Locally important agricultural areas (LIAA)
- Locally important agricultural areas (LIAA) (40m buffer area)

### Cadastre

- Local Government Boundary
- Cadastre - September 2021 (Sourced DNRME)
- Suburb or Locality
- Waterway or Waterbody

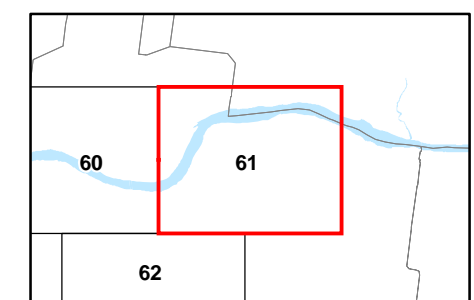

Agricultural Land Overlay, Locally Important Agricultural Areas (LIAA) was developed in consultation with the sugar industry. The LIAA includes the highest value land specifically suitable for sugarcane production. The LIAA footprint identifies land according to set criteria. This data is to be used as a guide only for planning purposes.

While every care is taken to ensure the accuracy of this product Mackay Regional Council makes no representations or warranties about the accuracy, reliability, completeness or suitability for any particular purpose and disclaims all responsibility and all liability (including without limitation, liability in negligence) or all expenses, losses, damages (including indirect or consequential damage) and costs you may incur as a result of this product being inaccurate or incomplete in any way or for any reason.

**Effective from 26 April 2022**

© Copyright Mackay Regional Council 2018  
Geocentric Datum of Australia 2020 (GDA2020)

Approx Scale @ A3 1:10000



**Locally Important Agricultural Areas  
Overlay Map - AL - LI - 61**



### Natural Resources

- Locally important agricultural areas (LIAA)
- Locally important agricultural areas (LIAA) (40m buffer area)

### Cadastre

- Local Government Boundary
- Cadastre - September 2021 (Sourced DNRME)
- Suburb or Locality
- Waterway or Waterbody

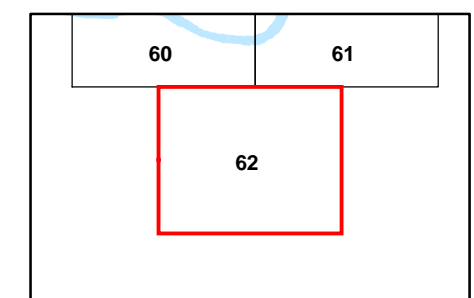

Agricultural Land Overlay, Locally Important Agricultural Areas (LIAA) was developed in consultation with the sugar industry. The LIAA includes the highest value land specifically suitable for sugarcane production. The LIAA footprint identifies land according to set criteria. This data is to be used as a guide only for planning purposes.

While every care is taken to ensure the accuracy of this product Mackay Regional Council makes no representations or warranties about the accuracy, reliability, completeness or suitability for any particular purpose and disclaims all responsibility and all liability (including without limitation, liability in negligence) or all expenses, losses, damages (including indirect or consequential damage) and costs you may incur as a result of this product being inaccurate or incomplete in any way or for any reason.

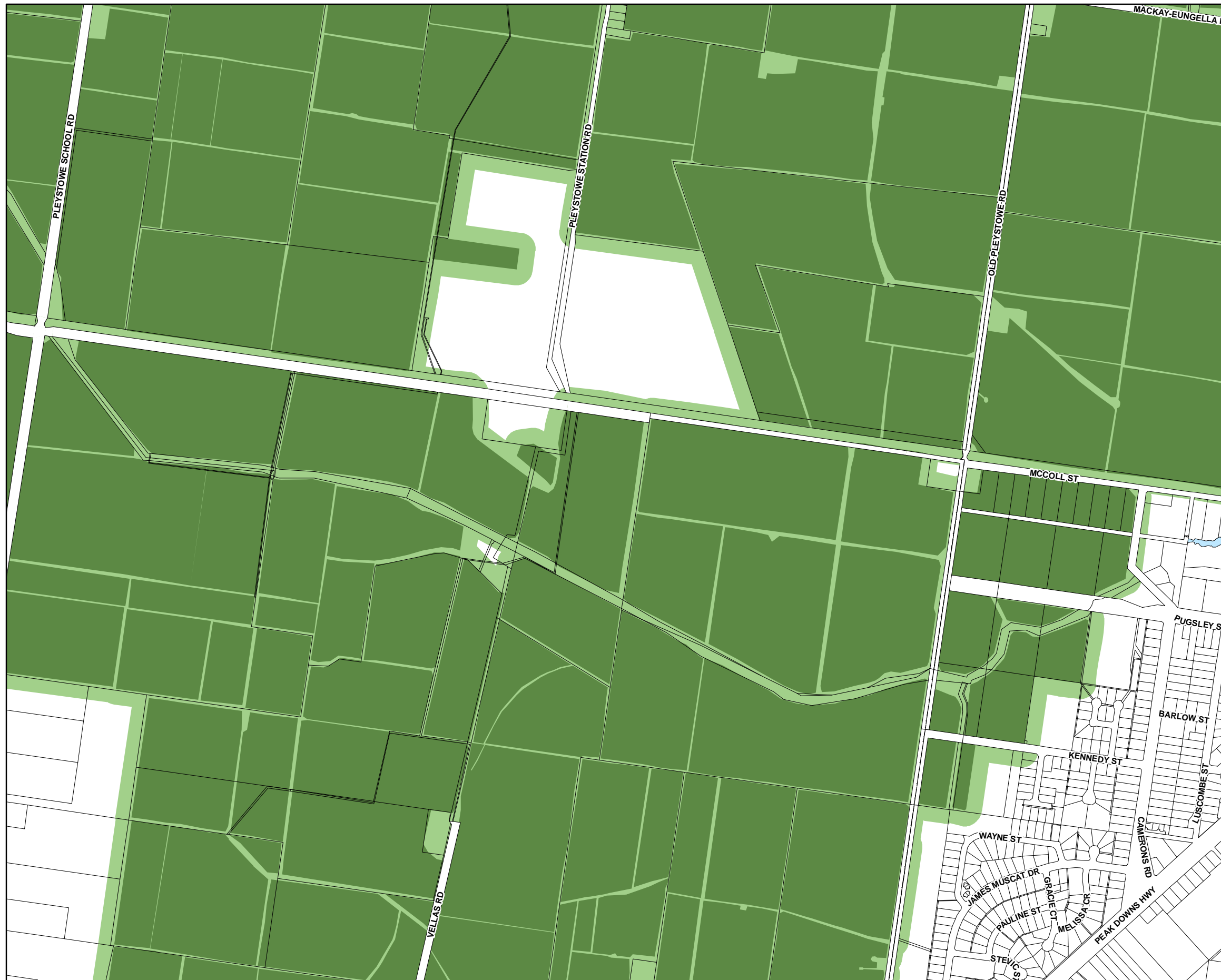
**Effective from 26 April 2022**

© Copyright Mackay Regional Council 2018  
Geocentric Datum of Australia 2020 (GDA2020)

Approx Scale @ A3 1:10000



**Locally Important Agricultural Areas  
Overlay Map - AL - LI - 62**



### Natural Resources

- Locally important agricultural areas (LIAA)
- Locally important agricultural areas (LIAA) (40m buffer area)

### Cadastre

- Local Government Boundary
- Cadastre - September 2021 (Sourced DNRME)
- Suburb or Locality
- Waterway or Waterbody

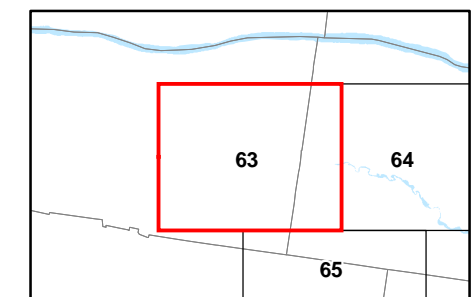
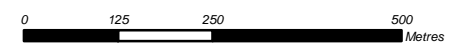
Agricultural Land Overlay, Locally Important Agricultural Areas (LIAA) was developed in consultation with the sugar industry. The LIAA includes the highest value land specifically suitable for sugarcane production. The LIAA footprint identifies land according to set criteria. This data is to be used as a guide only for planning purposes.

While every care is taken to ensure the accuracy of this product Mackay Regional Council makes no representations or warranties about the accuracy, reliability, completeness or suitability for any particular purpose and disclaims all responsibility and all liability (including without limitation, liability in negligence) or all expenses, losses, damages (including indirect or consequential damage) and costs you may incur as a result of this product being inaccurate or incomplete in any way or for any reason.

**Effective from 26 April 2022**

© Copyright Mackay Regional Council 2018  
Geocentric Datum of Australia 2020 (GDA2020)

Approx Scale @ A3 1:10000



**Locally Important Agricultural Areas  
Overlay Map - AL - LI - 63**



### Natural Resources

- Locally important agricultural areas (LIAA)
- Locally important agricultural areas (LIAA) (40m buffer area)

### Cadastre

- Local Government Boundary
- Cadastre - September 2021 (Sourced DNRME)
- Suburb or Locality
- Waterway or Waterbody

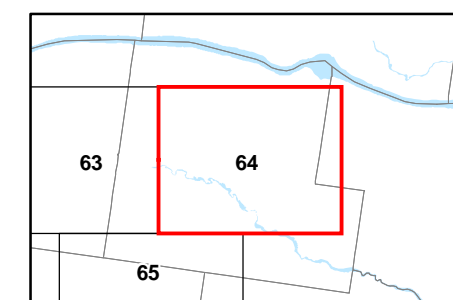
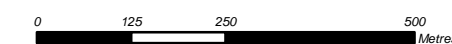
Agricultural Land Overlay, Locally Important Agricultural Areas (LIAA) was developed in consultation with the sugar industry. The LIAA includes the highest value land specifically suitable for sugarcane production. The LIAA footprint identifies land according to set criteria. This data is to be used as a guide only for planning purposes.

While every care is taken to ensure the accuracy of this product Mackay Regional Council makes no representations or warranties about the accuracy, reliability, completeness or suitability for any particular purpose and disclaims all responsibility and all liability (including without limitation, liability in negligence) or all expenses, losses, damages (including indirect or consequential damage) and costs you may incur as a result of this product being inaccurate or incomplete in any way or for any reason.

**Effective from 26 April 2022**

© Copyright Mackay Regional Council 2018  
Geocentric Datum of Australia 2020 (GDA2020)

Approx Scale @ A3 1:10000



**Locally Important Agricultural Areas  
Overlay Map - AL - LI - 64**



### Natural Resources

- Locally important agricultural areas (LIAA)
- Locally important agricultural areas (LIAA) (40m buffer area)

### Cadastre

- Local Government Boundary
- Cadastre - September 2021 (Sourced DNRME)
- Suburb or Locality
- Waterway or Waterbody

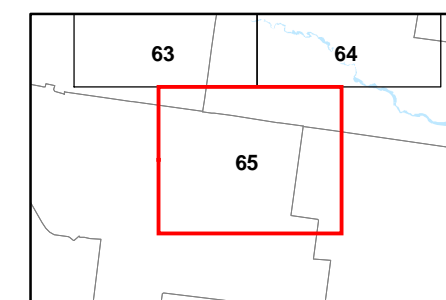
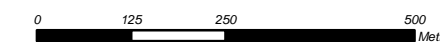
Agricultural Land Overlay, Locally Important Agricultural Areas (LIAA) was developed in consultation with the sugar industry. The LIAA includes the highest value land specifically suitable for sugarcane production. The LIAA footprint identifies land according to set criteria. This data is to be used as a guide only for planning purposes.

While every care is taken to ensure the accuracy of this product Mackay Regional Council makes no representations or warranties about the accuracy, reliability, completeness or suitability for any particular purpose and disclaims all responsibility and all liability (including without limitation, liability in negligence) or all expenses, losses, damages (including indirect or consequential damage) and costs you may incur as a result of this product being inaccurate or incomplete in any way or for any reason.

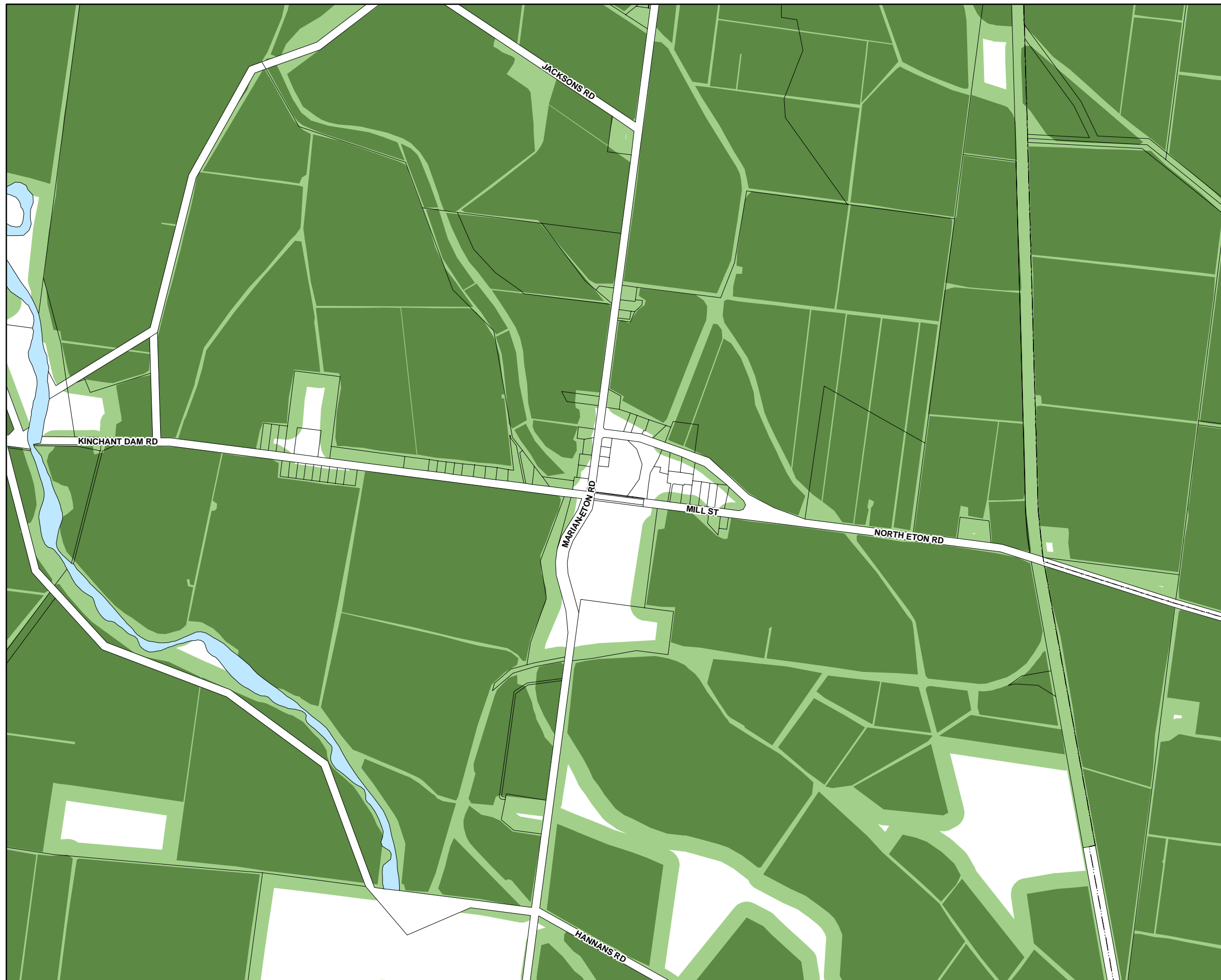
**Effective from 26 April 2022**

© Copyright Mackay Regional Council 2018  
Geocentric Datum of Australia 2020 (GDA2020)

Approx Scale @ A3 1:10000 



**Locally Important Agricultural Areas  
Overlay Map - AL - LI - 65**



### Natural Resources

- Locally important agricultural areas (LIAA)
- Locally important agricultural areas (LIAA) (40m buffer area)

### Cadastre

- Local Government Boundary
- Cadastre - September 2021 (Sourced DNRME)
- Suburb or Locality
- Waterway or Waterbody

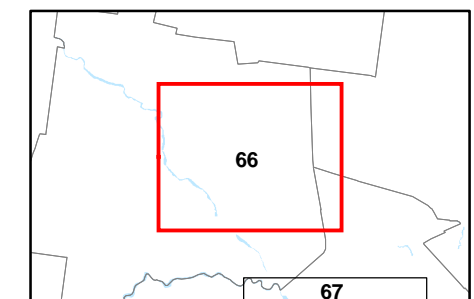
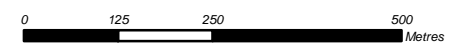
Agricultural Land Overlay, Locally Important Agricultural Areas (LIAA) was developed in consultation with the sugar industry. The LIAA includes the highest value land specifically suitable for sugarcane production. The LIAA footprint identifies land according to set criteria. This data is to be used as a guide only for planning purposes.

While every care is taken to ensure the accuracy of this product Mackay Regional Council makes no representations or warranties about the accuracy, reliability, completeness or suitability for any particular purpose and disclaims all responsibility and all liability (including without limitation, liability in negligence) or all expenses, losses, damages (including indirect or consequential damage) and costs you may incur as a result of this product being inaccurate or incomplete in any way or for any reason.

**Effective from 26 April 2022**

© Copyright Mackay Regional Council 2018  
Geocentric Datum of Australia 2020 (GDA2020)

Approx Scale @ A3 1:10000



**Locally Important Agricultural Areas  
Overlay Map - AL - LI - 66**



### Natural Resources

- Locally important agricultural areas (LIAA)
- Locally important agricultural areas (LIAA) (40m buffer area)

### Cadastral

- Local Government Boundary
- Cadastral - September 2021 (Sourced DNRME)
- Suburb or Locality
- Waterway or Waterbody

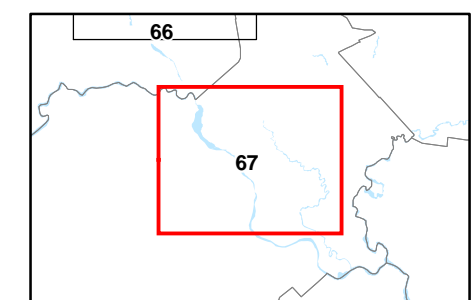
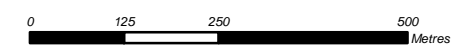
Agricultural Land Overlay, Locally Important Agricultural Areas (LIAA) was developed in consultation with the sugar industry. The LIAA includes the highest value land specifically suitable for sugarcane production. The LIAA footprint identifies land according to set criteria. This data is to be used as a guide only for planning purposes.

While every care is taken to ensure the accuracy of this product Mackay Regional Council makes no representations or warranties about the accuracy, reliability, completeness or suitability for any particular purpose and disclaims all responsibility and all liability (including without limitation, liability in negligence) or all expenses, losses, damages (including indirect or consequential damage) and costs you may incur as a result of this product being inaccurate or incomplete in any way or for any reason.

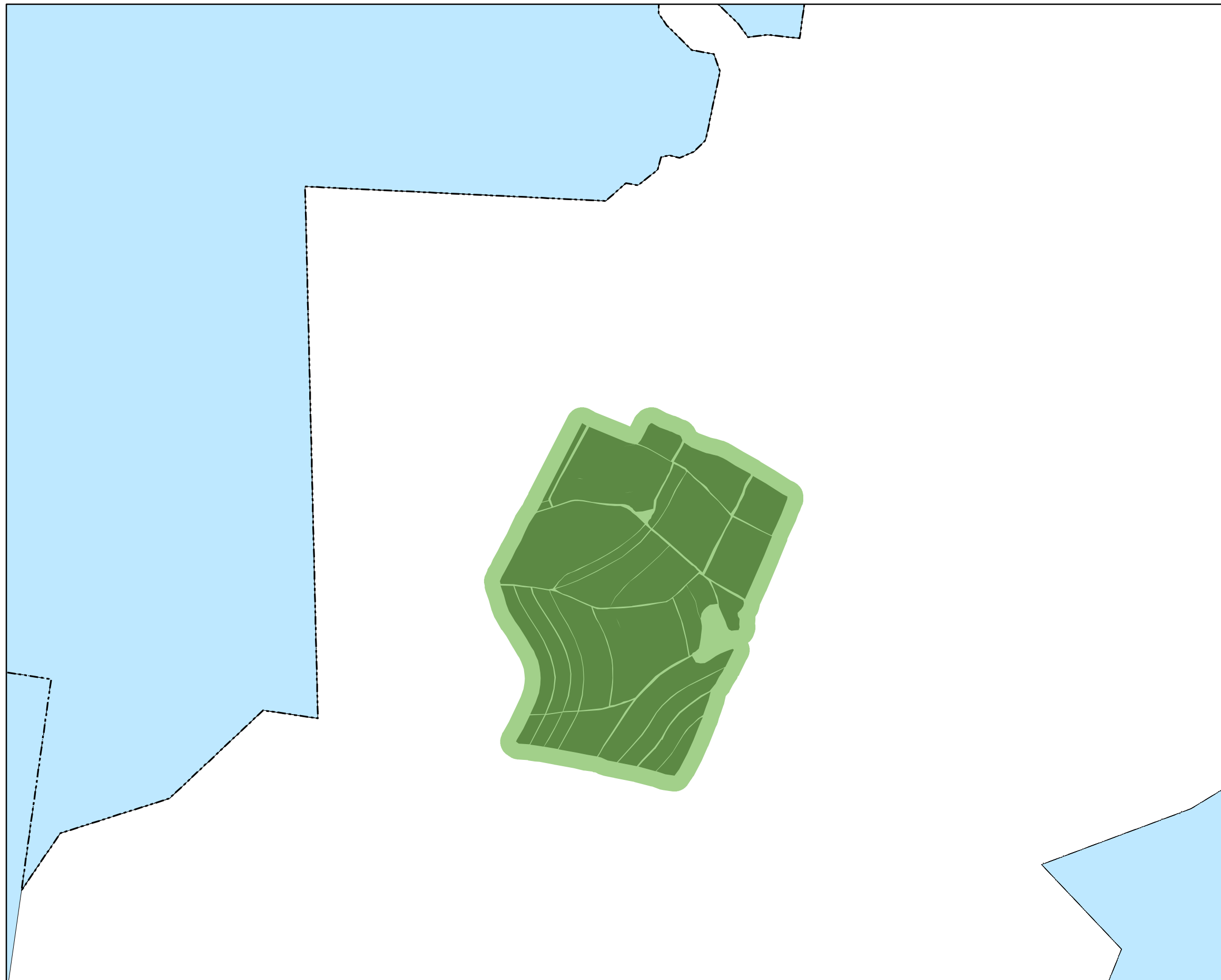
**Effective from 26 April 2022**

© Copyright Mackay Regional Council 2018  
Geocentric Datum of Australia 2020 (GDA2020)

Approx Scale @ A3 1:10000



**Locally Important Agricultural Areas  
Overlay Map - AL - LI - 67**



### Natural Resources

- Locally important agricultural areas (LIAA)
- Locally important agricultural areas (LIAA) (40m buffer area)

### Cadastre

- Local Government Boundary
- Cadastre - September 2021 (Sourced DNRME)
- Suburb or Locality
- Waterway or Waterbody

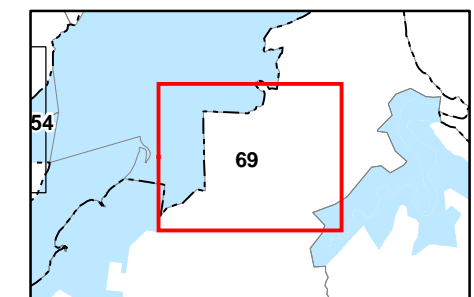

Agricultural Land Overlay, Locally Important Agricultural Areas (LIAA) was developed in consultation with the sugar industry. The LIAA includes the highest value land specifically suitable for sugarcane production. The LIAA footprint identifies land according to set criteria. This data is to be used as a guide only for planning purposes.

While every care is taken to ensure the accuracy of this product Mackay Regional Council makes no representations or warranties about the accuracy, reliability, completeness or suitability for any particular purpose and disclaims all responsibility and all liability (including without limitation, liability in negligence) or all expenses, losses, damages (including indirect or consequential damage) and costs you may incur as a result of this product being inaccurate or incomplete in any way or for any reason.

**Effective from 26 April 2022**

© Copyright Mackay Regional Council 2018  
Geocentric Datum of Australia 2020 (GDA2020)

Approx Scale @ A3 1:10000



**Locally Important Agricultural Areas  
Overlay Map - AL - LI - 69**





### Natural Resources

- Locally important agricultural areas (LIAA)
- Locally important agricultural areas (LIAA) (40m buffer area)

### Cadastre

- Local Government Boundary
- Cadastre - September 2021 (Sourced DNRME)
- Suburb or Locality
- Waterway or Waterbody

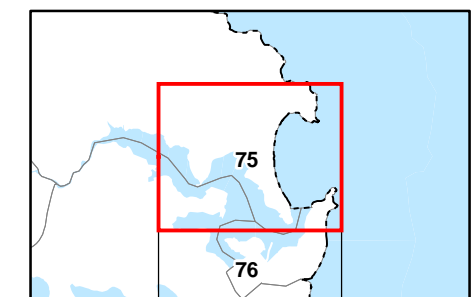
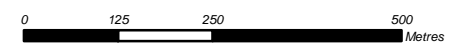
Agricultural Land Overlay, Locally Important Agricultural Areas (LIAA) was developed in consultation with the sugar industry. The LIAA includes the highest value land specifically suitable for sugarcane production. The LIAA footprint identifies land according to set criteria. This data is to be used as a guide only for planning purposes.

While every care is taken to ensure the accuracy of this product Mackay Regional Council makes no representations or warranties about the accuracy, reliability, completeness or suitability for any particular purpose and disclaims all responsibility and all liability (including without limitation, liability in negligence) or all expenses, losses, damages (including indirect or consequential damage) and costs you may incur as a result of this product being inaccurate or incomplete in any way or for any reason.

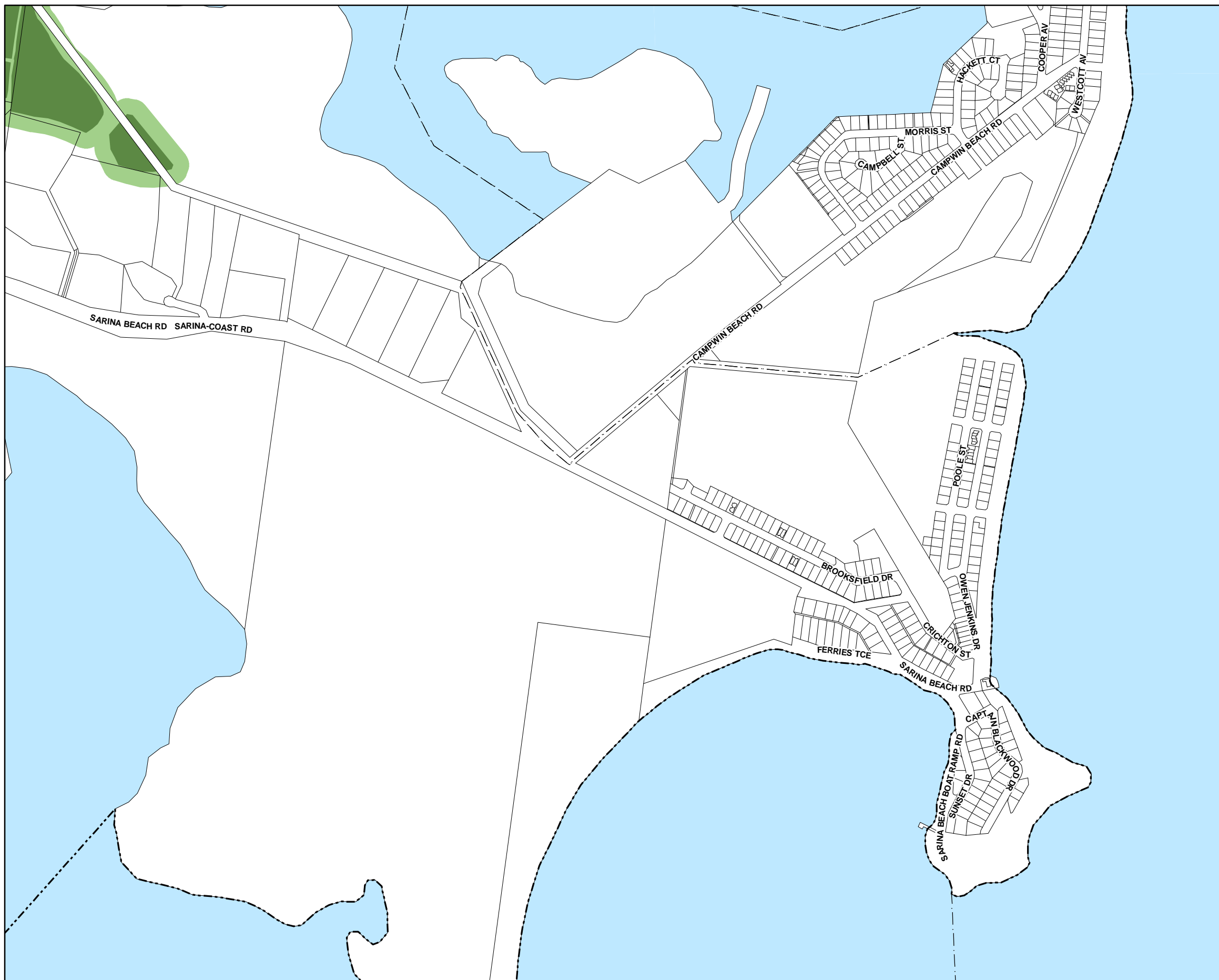
**Effective from 26 April 2022**

© Copyright Mackay Regional Council 2018  
Geocentric Datum of Australia 2020 (GDA2020)

Approx Scale @ A3 1:10000



**Locally Important Agricultural Areas  
Overlay Map - AL - LI - 75**



### Natural Resources

- Locally important agricultural areas (LIAA)
- Locally important agricultural areas (LIAA) (40m buffer area)

### Cadastre

- Local Government Boundary
- Cadastre - September 2021 (Sourced DNRME)
- Suburb or Locality
- Waterway or Waterbody

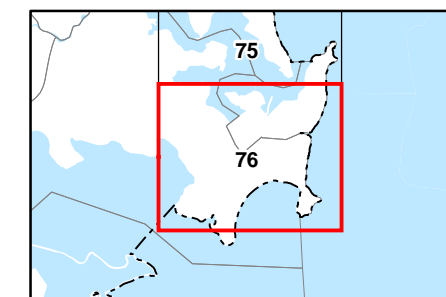
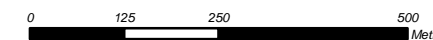
Agricultural Land Overlay, Locally Important Agricultural Areas (LIAA) was developed in consultation with the sugar industry. The LIAA includes the highest value land specifically suitable for sugarcane production. The LIAA footprint identifies land according to set criteria. This data is to be used as a guide only for planning purposes.

While every care is taken to ensure the accuracy of this product Mackay Regional Council makes no representations or warranties about the accuracy, reliability, completeness or suitability for any particular purpose and disclaims all responsibility and all liability (including without limitation, liability in negligence) or all expenses, losses, damages (including indirect or consequential damage) and costs you may incur as a result of this product being inaccurate or incomplete in any way or for any reason.

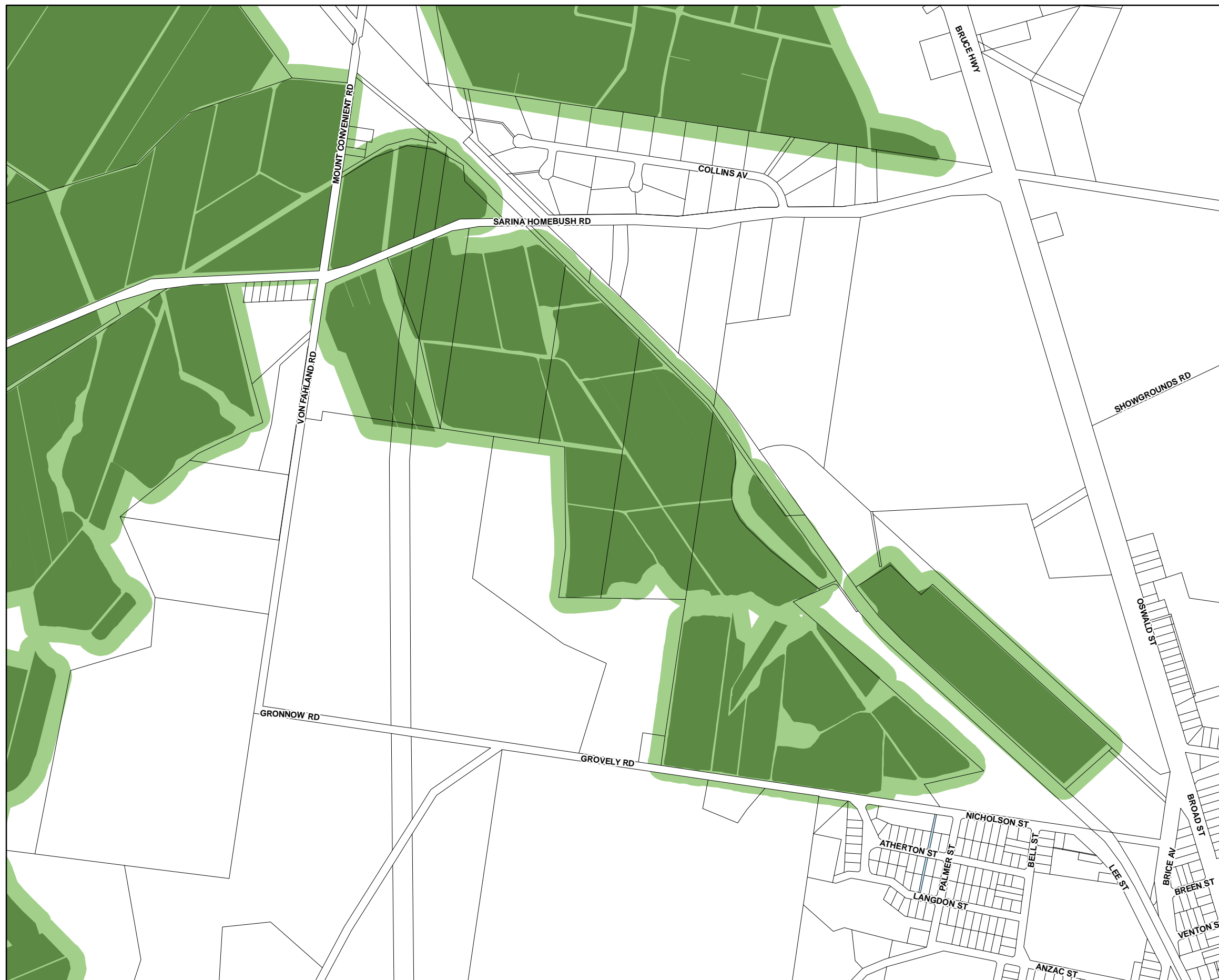
**Effective from 26 April 2022**

© Copyright Mackay Regional Council 2018  
Geocentric Datum of Australia 2020 (GDA2020)

Approx Scale @ A3 1:10000



**Locally Important Agricultural Areas  
Overlay Map - AL - LI - 76**



### Natural Resources

- Locally important agricultural areas (LIAA)
- Locally important agricultural areas (LIAA) (40m buffer area)

### Cadastre

- Local Government Boundary
- Cadastre - September 2021 (Sourced DNRME)
- Suburb or Locality
- Waterway or Waterbody

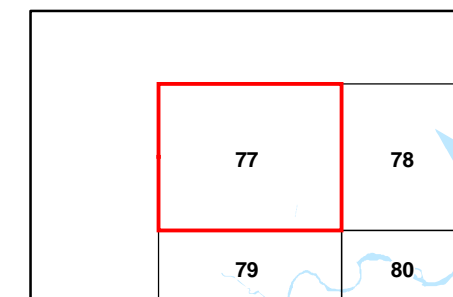

Agricultural Land Overlay, Locally Important Agricultural Areas (LIAA) was developed in consultation with the sugar industry. The LIAA includes the highest value land specifically suitable for sugarcane production. The LIAA footprint identifies land according to set criteria. This data is to be used as a guide only for planning purposes.

While every care is taken to ensure the accuracy of this product Mackay Regional Council makes no representations or warranties about the accuracy, reliability, completeness or suitability for any particular purpose and disclaims all responsibility and all liability (including without limitation, liability in negligence) or all expenses, losses, damages (including indirect or consequential damage) and costs you may incur as a result of this product being inaccurate or incomplete in any way or for any reason.

**Effective from 26 April 2022**

© Copyright Mackay Regional Council 2018  
Geocentric Datum of Australia 2020 (GDA2020)

Approx Scale @ A3 1:10000



**Locally Important Agricultural Areas  
Overlay Map - AL - LI - 77**



### Natural Resources

- Locally important agricultural areas (LIAA)
- Locally important agricultural areas (LIAA) (40m buffer area)

### Cadastr

- Local Government Boundary
- Cadastre - September 2021 (Sourced DNRME)
- Suburb or Locality
- Waterway or Waterbody

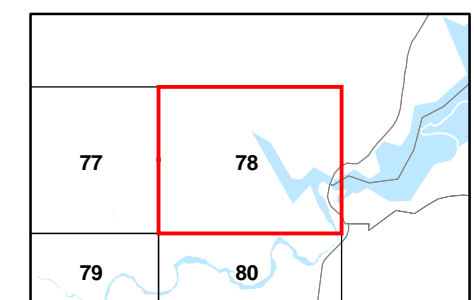
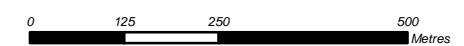
Agricultural Land Overlay, Locally Important Agricultural Areas (LIAA) was developed in consultation with the sugar industry. The LIAA includes the highest value land specifically suitable for sugarcane production. The LIAA footprint identifies land according to set criteria. This data is to be used as a guide only for planning purposes.

While every care is taken to ensure the accuracy of this product Mackay Regional Council makes no representations or warranties about the accuracy, reliability, completeness or suitability for any particular purpose and disclaims all responsibility and all liability (including without limitation, liability in negligence) or all expenses, losses, damages (including indirect or consequential damage) and costs you may incur as a result of this product being inaccurate or incomplete in any way or for any reason.

**Effective from 26 April 2022**

© Copyright Mackay Regional Council 2018  
Geocentric Datum of Australia 2020 (GDA2020)

Approx Scale @ A3 1:10000



**Locally Important Agricultural Areas  
Overlay Map - AL - LI - 78**



### Natural Resources

- Locally important agricultural areas (LIAA)
- Locally important agricultural areas (LIAA) (40m buffer area)

### Cadastre

- Local Government Boundary
- Cadastre - September 2021 (Sourced DNRME)
- Suburb or Locality
- Waterway or Waterbody

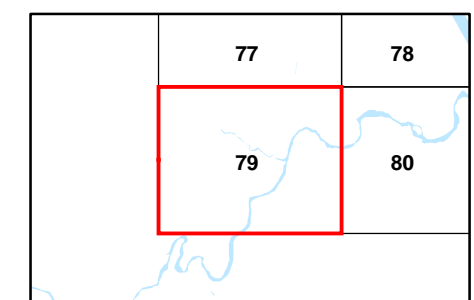

Agricultural Land Overlay, Locally Important Agricultural Areas (LIAA) was developed in consultation with the sugar industry. The LIAA includes the highest value land specifically suitable for sugarcane production. The LIAA footprint identifies land according to set criteria. This data is to be used as a guide only for planning purposes.

While every care is taken to ensure the accuracy of this product Mackay Regional Council makes no representations or warranties about the accuracy, reliability, completeness or suitability for any particular purpose and disclaims all responsibility and all liability (including without limitation, liability in negligence) or all expenses, losses, damages (including indirect or consequential damage) and costs you may incur as a result of this product being inaccurate or incomplete in any way or for any reason.

**Effective from 26 April 2022**

© Copyright Mackay Regional Council 2018  
Geocentric Datum of Australia 2020 (GDA2020)

Approx Scale @ A3 1:10000



**Locally Important Agricultural Areas  
Overlay Map - AL - LI - 79**



### Natural Resources

- Locally important agricultural areas (LIAA)
- Locally important agricultural areas (LIAA) (40m buffer area)

### Cadastre

- Local Government Boundary
- Cadastre - September 2021 (Sourced DNRME)
- Suburb or Locality
- Waterway or Waterbody

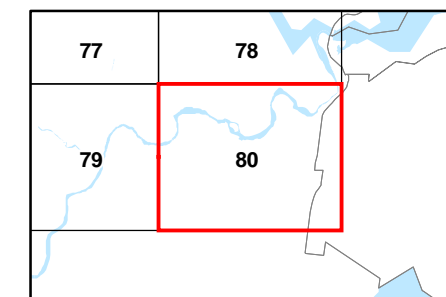
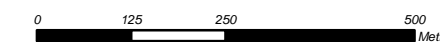
Agricultural Land Overlay, Locally Important Agricultural Areas (LIAA) was developed in consultation with the sugar industry. The LIAA includes the highest value land specifically suitable for sugarcane production. The LIAA footprint identifies land according to set criteria. This data is to be used as a guide only for planning purposes.

While every care is taken to ensure the accuracy of this product Mackay Regional Council makes no representations or warranties about the accuracy, reliability, completeness or suitability for any particular purpose and disclaims all responsibility and all liability (including without limitation, liability in negligence) or all expenses, losses, damages (including indirect or consequential damage) and costs you may incur as a result of this product being inaccurate or incomplete in any way or for any reason.

**Effective from 26 April 2022**

© Copyright Mackay Regional Council 2018  
Geocentric Datum of Australia 2020 (GDA2020)



Approx Scale @ A3 1:10000







**Locally Important Agricultural Areas  
Overlay Map - AL - LI - 80**



### Natural Resources

-  Locally important agricultural areas (LIAA)
-  Locally important agricultural areas (LIAA) (40m buffer area)

### Cadastre

-  Local Government Boundary
-  Cadastre - September 2021 (Sourced DNRME)
-  Suburb or Locality
-  Waterway or Waterbody

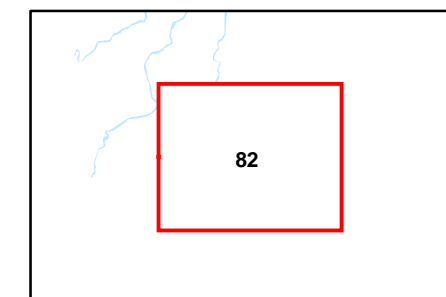
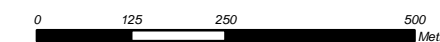
Agricultural Land Overlay, Locally Important Agricultural Areas (LIAA) was developed in consultation with the sugar industry. The LIAA includes the highest value land specifically suitable for sugarcane production. The LIAA footprint identifies land according to set criteria. This data is to be used as a guide only for planning purposes.

While every care is taken to ensure the accuracy of this product Mackay Regional Council makes no representations or warranties about the accuracy, reliability, completeness or suitability for any particular purpose and disclaims all responsibility and all liability (including without limitation, liability in negligence) or all expenses, losses, damages (including indirect or consequential damage) and costs you may incur as a result of this product being inaccurate or incomplete in any way or for any reason.

**Effective from 26 April 2022**

© Copyright Mackay Regional Council 2018  
Geocentric Datum of Australia 2020 (GDA2020)

Approx Scale @ A3 1:10000



**Locally Important Agricultural Areas  
Overlay Map - AL - LI - 82**