

### Development Constraints

- Area affected by 1% AEP flood event
- Area affected by 0.2% AEP flood event

### Cadastre

- Local Government Boundary
- Cadastre - September 2021 (Sourced DNRME)
- Suburb or Locality
- Waterway or Waterbody

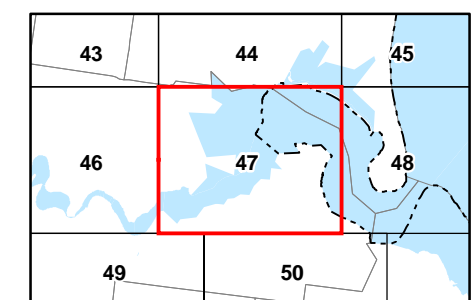

Flood hazard overlay data is based off adopted Mackay Regional Council flood and stormwater studies. The flood hazard overlay mapping does not identify all flood hazards and is to be used as a guide only for planning purposes. Always check with Council about whether there is a flood study available for a particular area of interest. The Flood and coastal hazard overlay code is considered to be relevant in areas not covered by the overlay but where developments are below the Defined Flood Event (DFE) or Minimum Floor Levels.

While every care is taken to ensure the accuracy of this product Mackay Regional Council makes no representations or warranties about the accuracy, reliability, completeness or suitability for any particular purpose and disclaims all responsibility and all liability (including without limitation, liability in negligence) or all expenses, losses, damages (including indirect or consequential damage) and costs you may incur as a result of this product being inaccurate or incomplete in any way or for any reason.

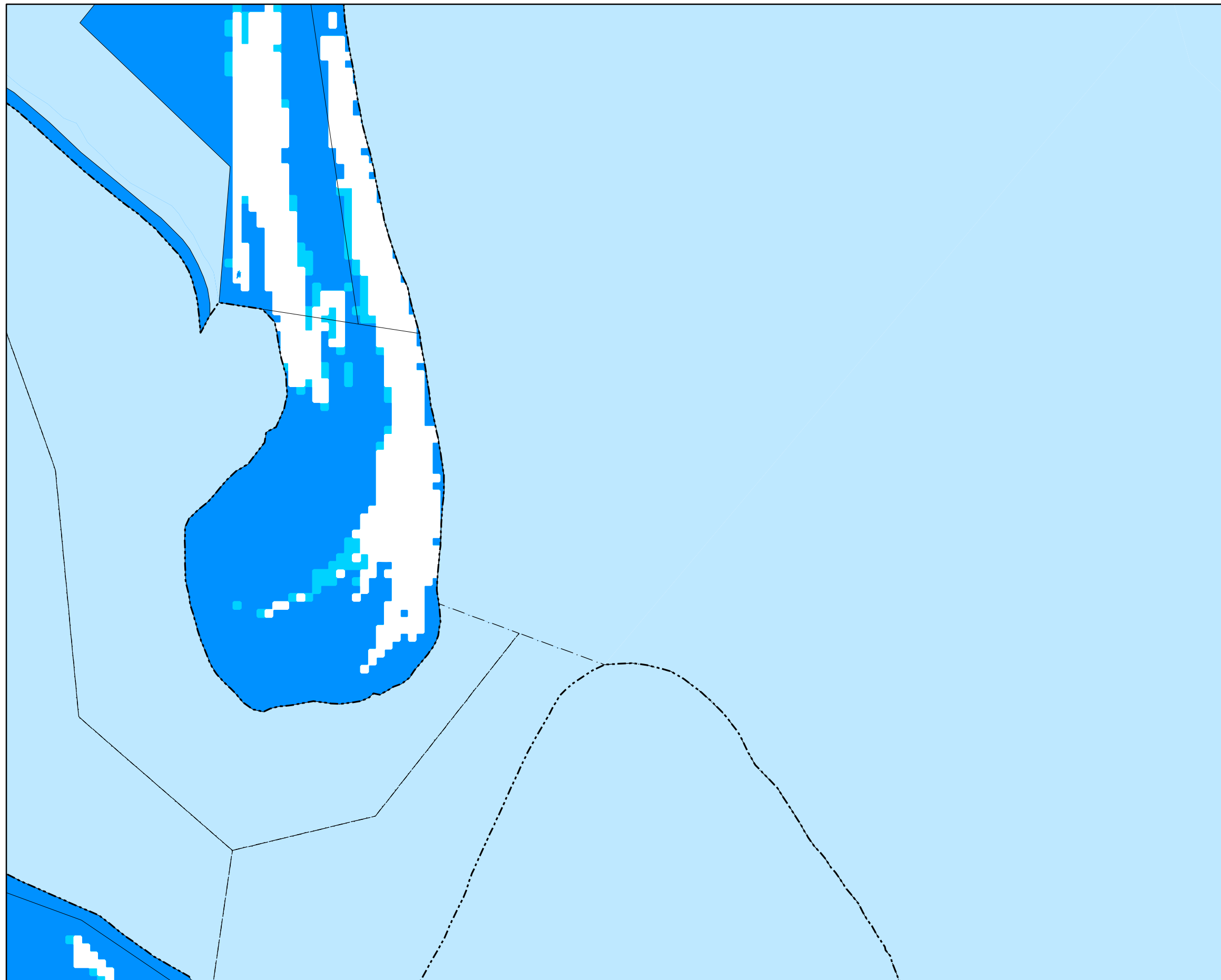
**Effective from 26 April 2022**

© Copyright Mackay Regional Council 2018  
Geocentric Datum of Australia 2020 (GDA2020)



Approx Scale @ A3 1:10000







Flood Hazard Overlay Map - FC - FH - 47



**Development Constraints**

-  Area affected by 1% AEP flood event
-  Area affected by 0.2% AEP flood event

**Cadastre**

-  Local Government Boundary
-  Cadastre - September 2021 (Sourced DNRME)
-  Suburb or Locality
-  Waterway or Waterbody

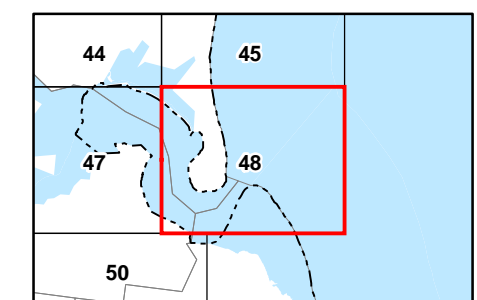

Flood hazard overlay data is based off adopted Mackay Regional Council flood and stormwater studies. The flood hazard overlay mapping does not identify all flood hazards and is to be used as a guide only for planning purposes. Always check with Council about whether there is a flood study available for a particular area of interest. The Flood and coastal hazard overlay code is considered to be relevant in areas not covered by the overlay but where developments are below the Defined Flood Event (DFE) or Minimum Floor Levels.

While every care is taken to ensure the accuracy of this product Mackay Regional Council makes no representations or warranties about the accuracy, reliability, completeness or suitability for any particular purpose and disclaims all responsibility and all liability (including without limitation, liability in negligence) or all expenses, losses, damages (including indirect or consequential damage) and costs you may incur as a result of this product being inaccurate or incomplete in any way or for any reason.

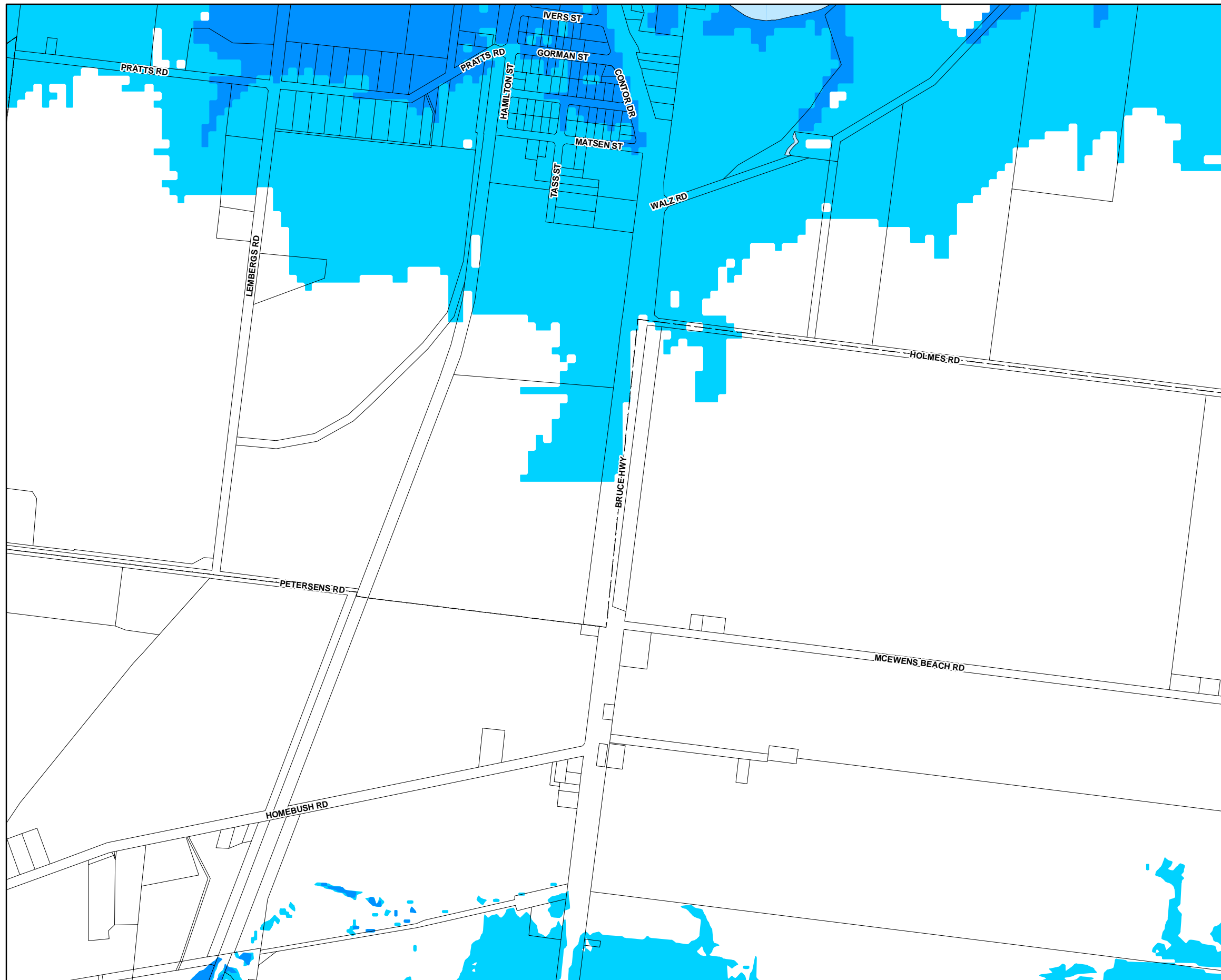
**Effective from 26 April 2022**

© Copyright Mackay Regional Council 2018  
Geocentric Datum of Australia 2020 (GDA2020)

Approx Scale @ A3 1:10000



Flood Hazard Overlay Map - FC - FH - 48



### Development Constraints

- Area affected by 1% AEP flood event
- Area affected by 0.2% AEP flood event

### Cadastral

- Local Government Boundary
- Cadastre - September 2021 (Sourced DNRME)
- Suburb or Locality
- Waterway or Waterbody

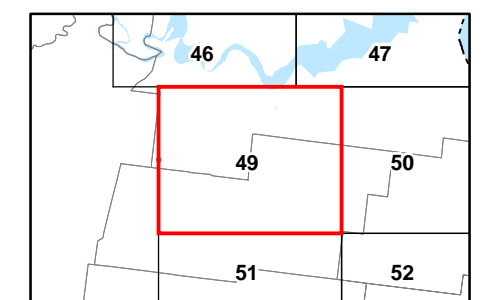
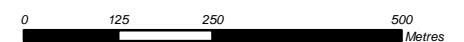
Flood hazard overlay data is based off adopted Mackay Regional Council flood and stormwater studies. The flood hazard overlay mapping does not identify all flood hazards and is to be used as a guide only for planning purposes. Always check with Council about whether there is a flood study available for a particular area of interest. The Flood and coastal hazard overlay code is considered to be relevant in areas not covered by the overlay but where developments are below the Defined Flood Event (DFE) or Minimum Floor Levels.

While every care is taken to ensure the accuracy of this product Mackay Regional Council makes no representations or warranties about the accuracy, reliability, completeness or suitability for any particular purpose and disclaims all responsibility and all liability (including without limitation, liability in negligence) or all expenses, losses, damages (including indirect or consequential damage) and costs you may incur as a result of this product being inaccurate or incomplete in any way or for any reason.

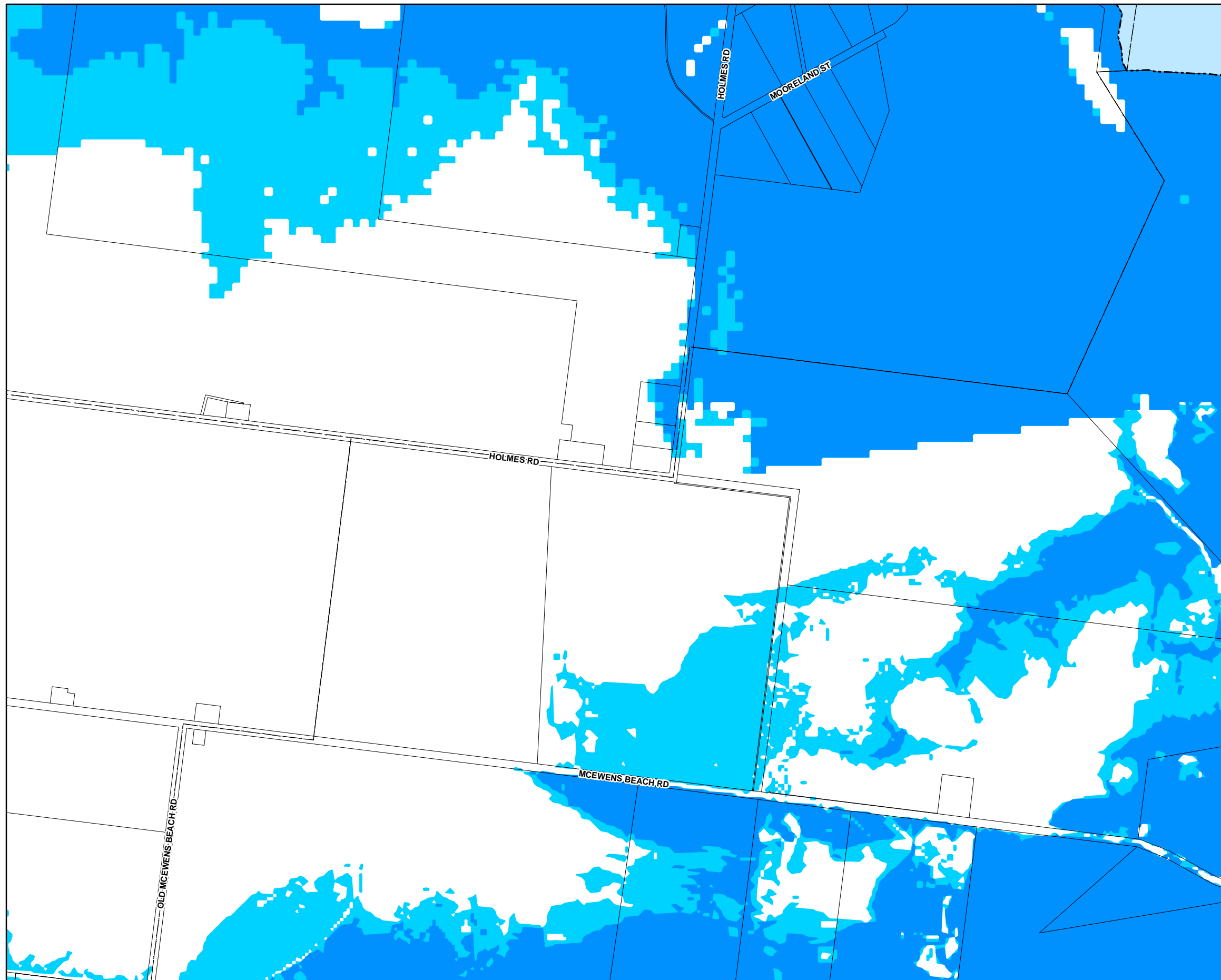
**Effective from 26 April 2022**

© Copyright Mackay Regional Council 2018  
Geocentric Datum of Australia 2020 (GDA2020)

Approx Scale @ A3 1:10000



Flood Hazard Overlay Map - FC - FH - 49



### Development Constraints

- Area affected by 1% AEP flood event
- Area affected by 0.2% AEP flood event

### Cadastre

- Local Government Boundary
- Cadastre - September 2021 (Sourced DNRME)
- Suburb or Locality
- Waterway or Waterbody

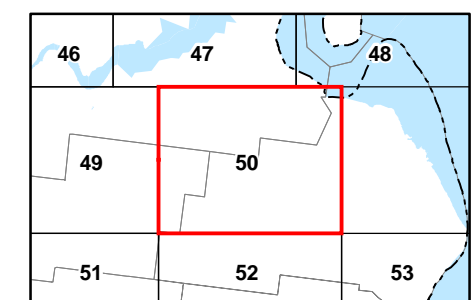
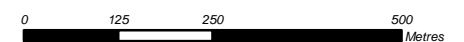
Flood hazard overlay data is based off adopted Mackay Regional Council flood and stormwater studies. The flood hazard overlay mapping does not identify all flood hazards and is to be used as a guide only for planning purposes. Always check with Council about whether there is a flood study available for a particular area of interest. The Flood and coastal hazard overlay code is considered to be relevant in areas not covered by the overlay but where developments are below the Defined Flood Event (DFE) or Minimum Floor Levels.

While every care is taken to ensure the accuracy of this product Mackay Regional Council makes no representations or warranties about the accuracy, reliability, completeness or suitability for any particular purpose and disclaims all responsibility and all liability (including without limitation, liability in negligence) or all expenses, losses, damages (including indirect or consequential damage) and costs you may incur as a result of this product being inaccurate or incomplete in any way or for any reason.

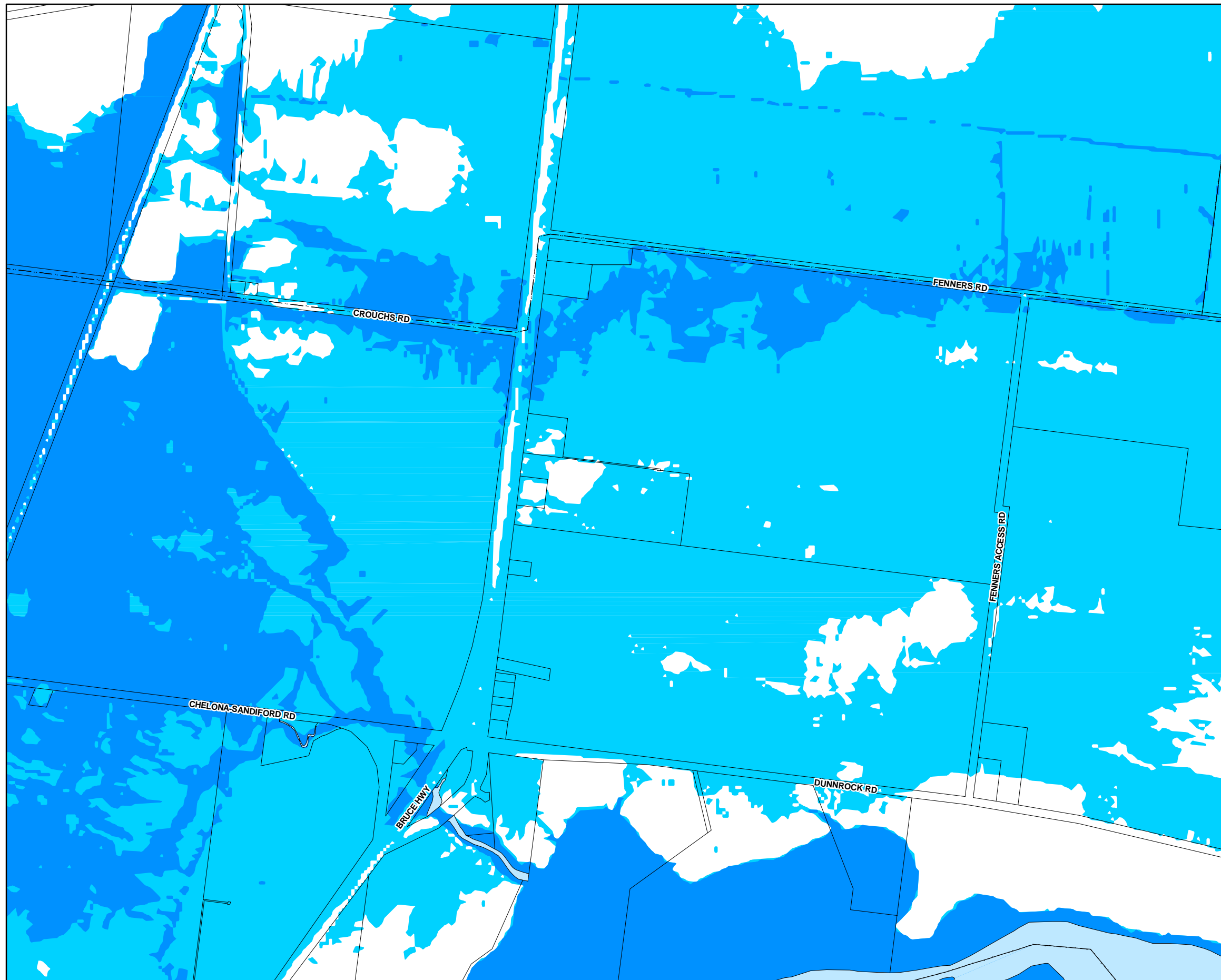
**Effective from 26 April 2022**

© Copyright Mackay Regional Council 2018  
Geocentric Datum of Australia 2020 (GDA2020)

Approx Scale @ A3 1:10000



Flood Hazard Overlay Map - FC - FH - 50



### Development Constraints

- Area affected by 1% AEP flood event
- Area affected by 0.2% AEP flood event

### Cadastral

- Local Government Boundary
- Cadastral - September 2021 (Sourced DNRME)
- Suburb or Locality
- Waterway or Waterbody

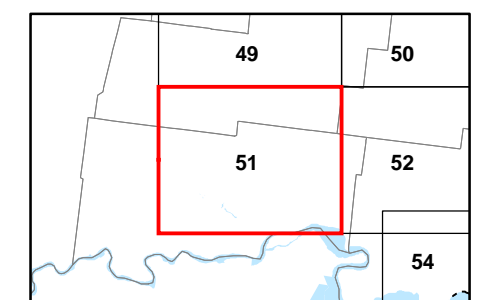

Flood hazard overlay data is based off adopted Mackay Regional Council flood and stormwater studies. The flood hazard overlay mapping does not identify all flood hazards and is to be used as a guide only for planning purposes. Always check with Council about whether there is a flood study available for a particular area of interest. The Flood and coastal hazard overlay code is considered to be relevant in areas not covered by the overlay but where developments are below the Defined Flood Event (DFE) or Minimum Floor Levels.

While every care is taken to ensure the accuracy of this product Mackay Regional Council makes no representations or warranties about the accuracy, reliability, completeness or suitability for any particular purpose and disclaims all responsibility and all liability (including without limitation, liability in negligence) or all expenses, losses, damages (including indirect or consequential damage) and costs you may incur as a result of this product being inaccurate or incomplete in any way or for any reason.

**Effective from 26 April 2022**

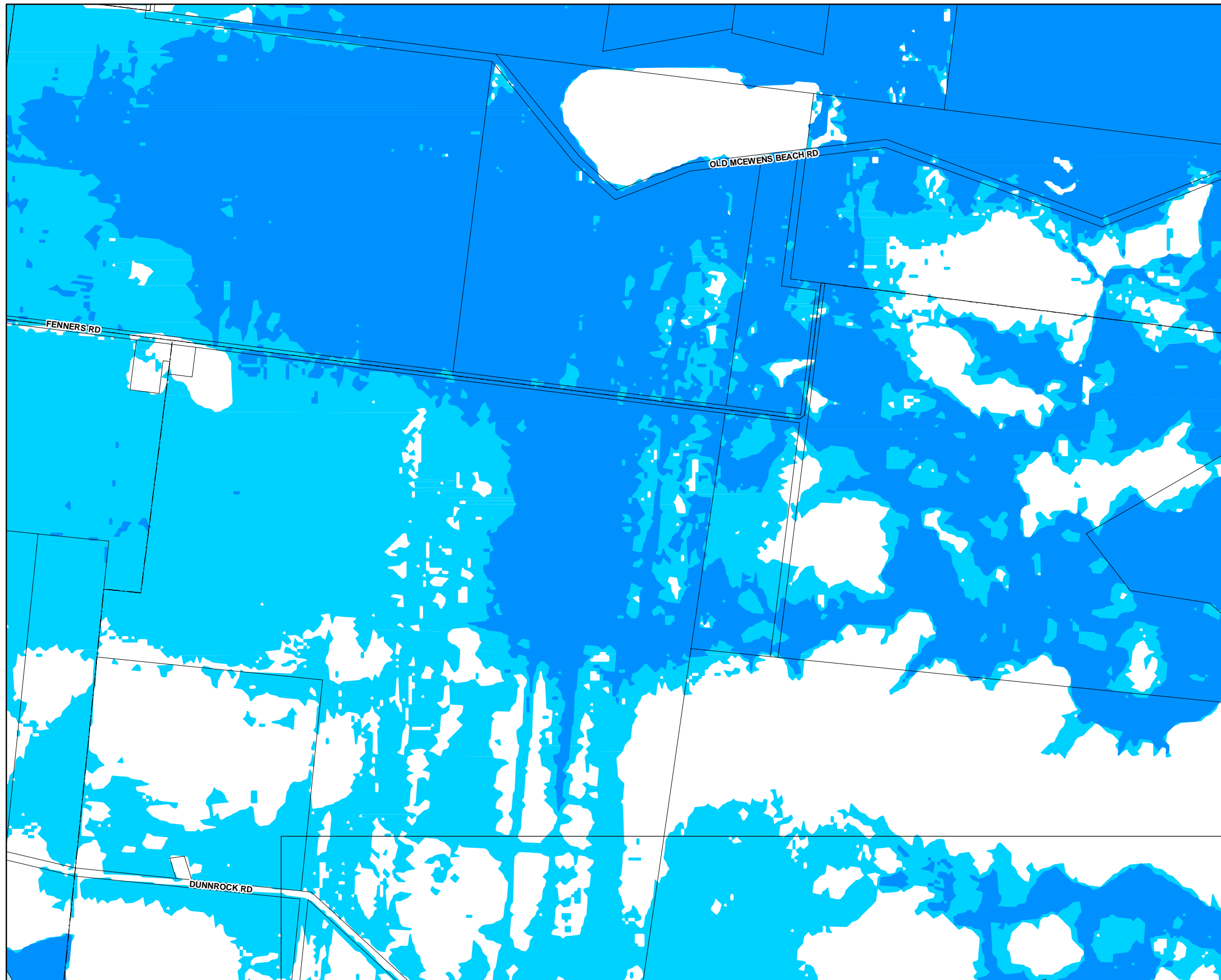
© Copyright Mackay Regional Council 2018  
Geocentric Datum of Australia 2020 (GDA2020)

Approx Scale @ A3 1:10000



Flood Hazard Overlay Map - FC - FH - 51





### Development Constraints

- Area affected by 1% AEP flood event
- Area affected by 0.2% AEP flood event

### Cadastral

- Local Government Boundary
- Cadastral - September 2021 (Sourced DNRME)
- Suburb or Locality
- Waterway or Waterbody

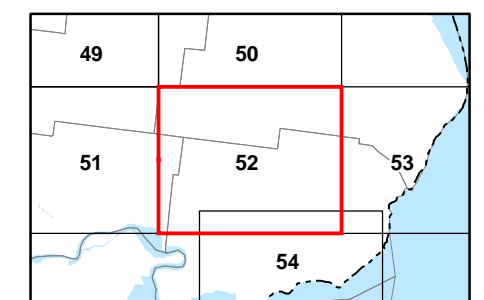

Flood hazard overlay data is based off adopted Mackay Regional Council flood and stormwater studies. The flood hazard overlay mapping does not identify all flood hazards and is to be used as a guide only for planning purposes. Always check with Council about whether there is a flood study available for a particular area of interest. The Flood and coastal hazard overlay code is considered to be relevant in areas not covered by the overlay but where developments are below the Defined Flood Event (DFE) or Minimum Floor Levels.

While every care is taken to ensure the accuracy of this product Mackay Regional Council makes no representations or warranties about the accuracy, reliability, completeness or suitability for any particular purpose and disclaims all responsibility and all liability (including without limitation, liability in negligence) or all expenses, losses, damages (including indirect or consequential damage) and costs you may incur as a result of this product being inaccurate or incomplete in any way or for any reason.

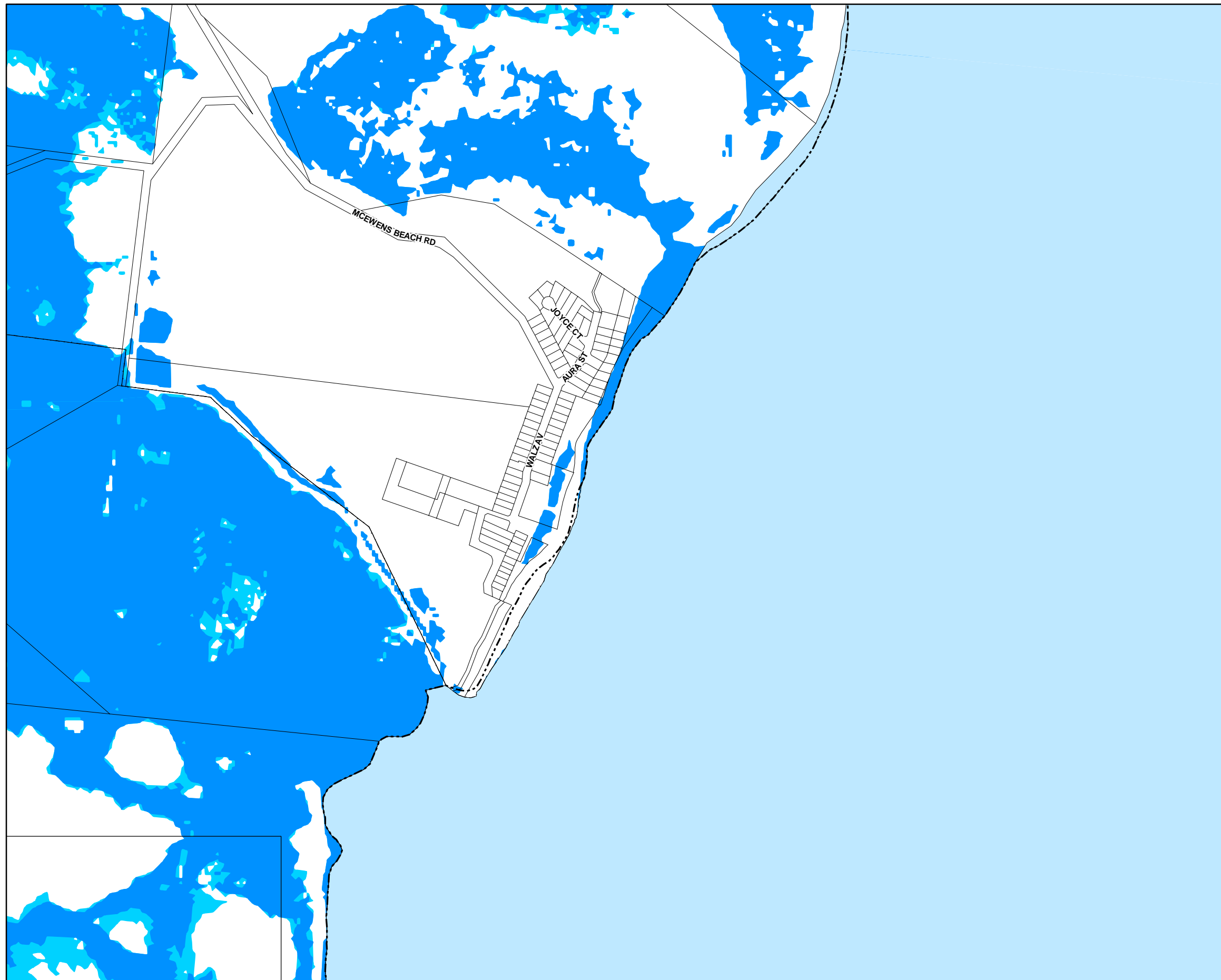
**Effective from 26 April 2022**

© Copyright Mackay Regional Council 2018  
Geocentric Datum of Australia 2020 (GDA2020)

Approx Scale @ A3 1:10000



Flood Hazard Overlay Map - FC - FH - 52



### Development Constraints

- Area affected by 1% AEP flood event
- Area affected by 0.2% AEP flood event

### Cadastral

- Local Government Boundary
- Cadastre - September 2021 (Sourced DNRME)
- Suburb or Locality
- Waterway or Waterbody

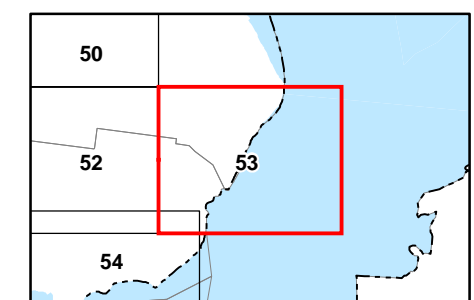
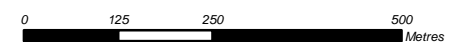
Flood hazard overlay data is based off adopted Mackay Regional Council flood and stormwater studies. The flood hazard overlay mapping does not identify all flood hazards and is to be used as a guide only for planning purposes. Always check with Council about whether there is a flood study available for a particular area of interest. The Flood and coastal hazard overlay code is considered to be relevant in areas not covered by the overlay but where developments are below the Defined Flood Event (DFE) or Minimum Floor Levels.

While every care is taken to ensure the accuracy of this product Mackay Regional Council makes no representations or warranties about the accuracy, reliability, completeness or suitability for any particular purpose and disclaims all responsibility and all liability (including without limitation, liability in negligence) or all expenses, losses, damages (including indirect or consequential damage) and costs you may incur as a result of this product being inaccurate or incomplete in any way or for any reason.

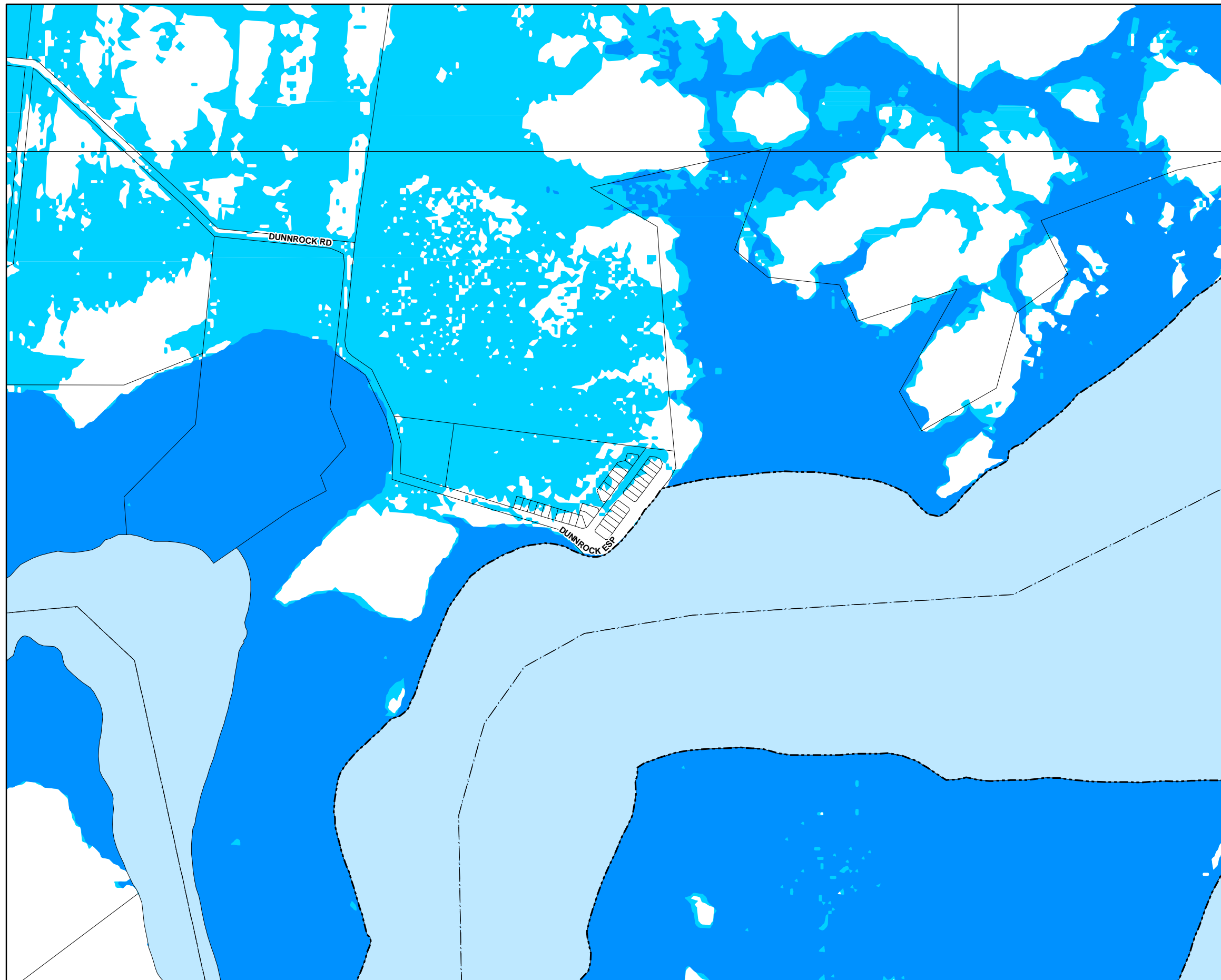
**Effective from 26 April 2022**

© Copyright Mackay Regional Council 2018  
Geocentric Datum of Australia 2020 (GDA2020)

Approx Scale @ A3 1:10000



Flood Hazard Overlay Map - FC - FH - 53



**Development Constraints**

- Area affected by 1% AEP flood event
- Area affected by 0.2% AEP flood event

**Cadastrre**

- Local Government Boundary
- Cadastrre - September 2021 (Sourced DNRME)
- Suburb or Locality
- Waterway or Waterbody

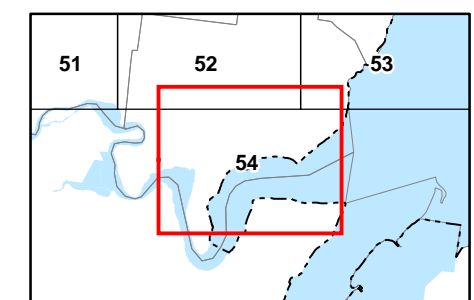
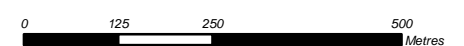
Flood hazard overlay data is based off adopted Mackay Regional Council flood and stormwater studies. The flood hazard overlay mapping does not identify all flood hazards and is to be used as a guide only for planning purposes. Always check with Council about whether there is a flood study available for a particular area of interest. The Flood and coastal hazard overlay code is considered to be relevant in areas not covered by the overlay but where developments are below the Defined Flood Event (DFE) or Minimum Floor Levels.

While every care is taken to ensure the accuracy of this product Mackay Regional Council makes no representations or warranties about the accuracy, reliability, completeness or suitability for any particular purpose and disclaims all responsibility and all liability (including without limitation, liability in negligence) or all expenses, losses, damages (including indirect or consequential damage) and costs you may incur as a result of this product being inaccurate or incomplete in any way or for any reason.

**Effective from 26 April 2022**

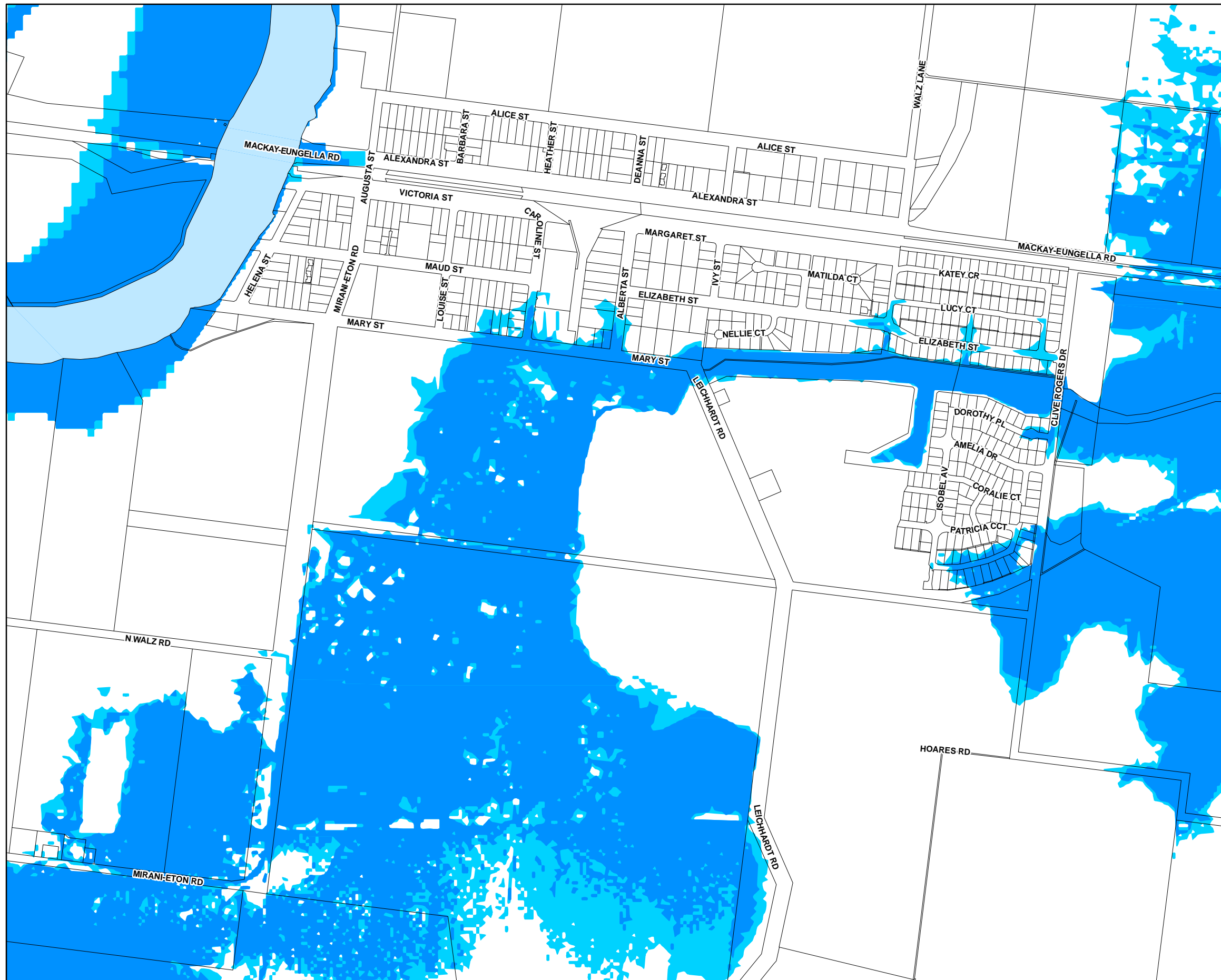
© Copyright Mackay Regional Council 2018  
Geocentric Datum of Australia 2020 (GDA2020)

Approx Scale @ A3 1:10000



Flood Hazard Overlay Map - FC - FH - 54





### Development Constraints

- Area affected by 1% AEP flood event
- Area affected by 0.2% AEP flood event

### Cadastre

- Local Government Boundary
- Cadastre - September 2021 (Sourced DNRME)
- Suburb or Locality
- Waterway or Waterbody

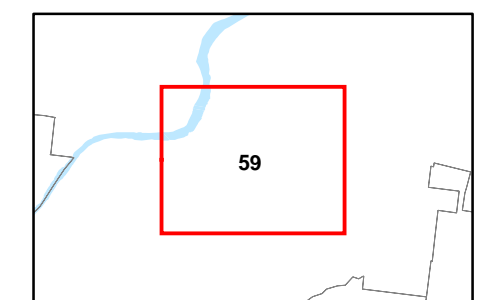

Flood hazard overlay data is based off adopted Mackay Regional Council flood and stormwater studies. The flood hazard overlay mapping does not identify all flood hazards and is to be used as a guide only for planning purposes. Always check with Council about whether there is a flood study available for a particular area of interest. The Flood and coastal hazard overlay code is considered to be relevant in areas not covered by the overlay but where developments are below the Defined Flood Event (DFE) or Minimum Floor Levels.

While every care is taken to ensure the accuracy of this product Mackay Regional Council makes no representations or warranties about the accuracy, reliability, completeness or suitability for any particular purpose and disclaims all responsibility and all liability (including without limitation, liability in negligence) or all expenses, losses, damages (including indirect or consequential damage) and costs you may incur as a result of this product being inaccurate or incomplete in any way or for any reason.

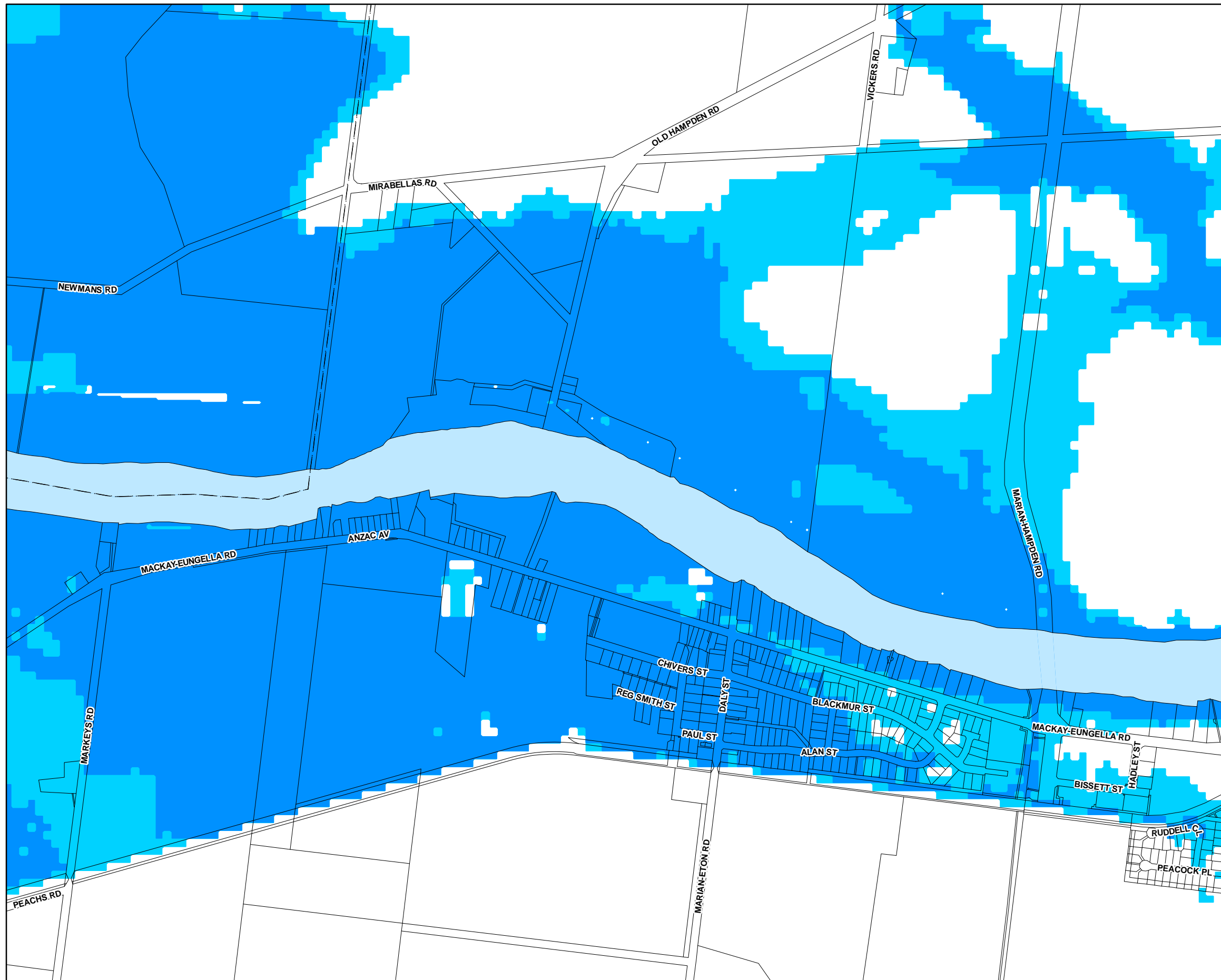
**Effective from 26 April 2022**

© Copyright Mackay Regional Council 2018  
Geocentric Datum of Australia 2020 (GDA2020)

Approx Scale @ A3 1:10000



Flood Hazard Overlay Map - FC - FH - 59



### Development Constraints

- Area affected by 1% AEP flood event
- Area affected by 0.2% AEP flood event

### Cadastre

- Local Government Boundary
- Cadastre - September 2021 (Sourced DNRME)
- Suburb or Locality
- Waterway or Waterbody

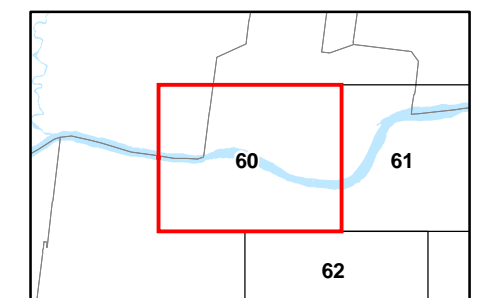

Flood hazard overlay data is based off adopted Mackay Regional Council flood and stormwater studies. The flood hazard overlay mapping does not identify all flood hazards and is to be used as a guide only for planning purposes. Always check with Council about whether there is a flood study available for a particular area of interest. The Flood and coastal hazard overlay code is considered to be relevant in areas not covered by the overlay but where developments are below the Defined Flood Event (DFE) or Minimum Floor Levels.

While every care is taken to ensure the accuracy of this product Mackay Regional Council makes no representations or warranties about the accuracy, reliability, completeness or suitability for any particular purpose and disclaims all responsibility and all liability (including without limitation, liability in negligence) or all expenses, losses, damages (including indirect or consequential damage) and costs you may incur as a result of this product being inaccurate or incomplete in any way or for any reason.

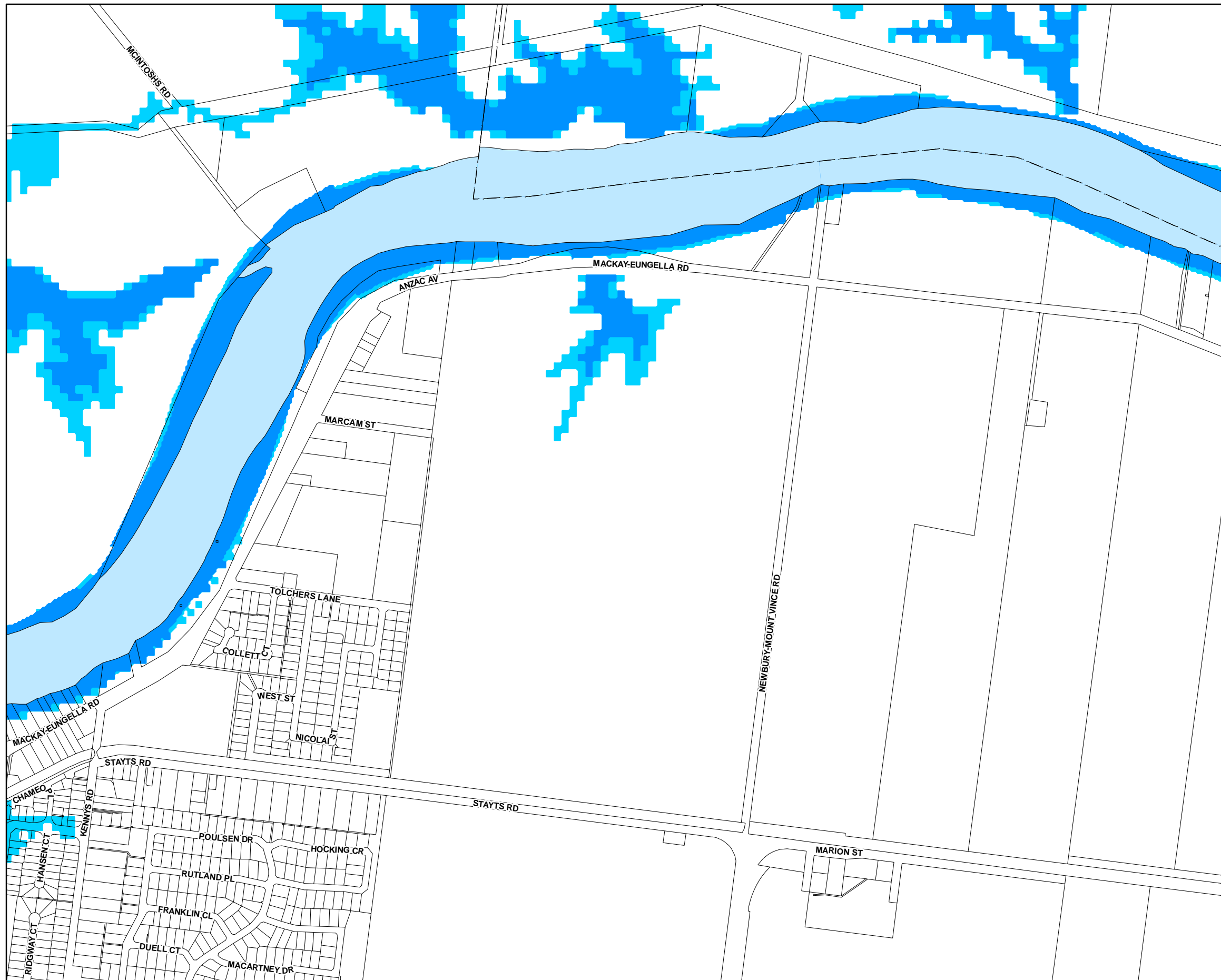
**Effective from 26 April 2022**

© Copyright Mackay Regional Council 2018  
Geocentric Datum of Australia 2020 (GDA2020)

Approx Scale @ A3 1:10000



Flood Hazard Overlay Map - FC - FH - 60



### Development Constraints

- Area affected by 1% AEP flood event
- Area affected by 0.2% AEP flood event

### Cadastre

- Local Government Boundary
- Cadastre - September 2021 (Sourced DNRME)
- Suburb or Locality
- Waterway or Waterbody

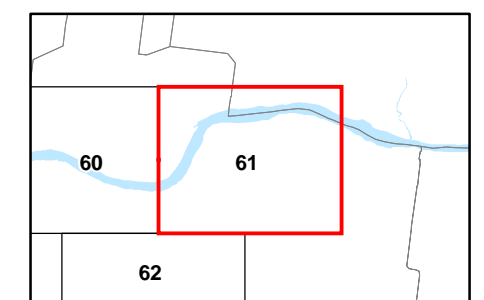
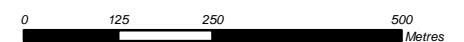
Flood hazard overlay data is based off adopted Mackay Regional Council flood and stormwater studies. The flood hazard overlay mapping does not identify all flood hazards and is to be used as a guide only for planning purposes. Always check with Council about whether there is a flood study available for a particular area of interest. The Flood and coastal hazard overlay code is considered to be relevant in areas not covered by the overlay but where developments are below the Defined Flood Event (DFE) or Minimum Floor Levels.

While every care is taken to ensure the accuracy of this product Mackay Regional Council makes no representations or warranties about the accuracy, reliability, completeness or suitability for any particular purpose and disclaims all responsibility and all liability (including without limitation, liability in negligence) or all expenses, losses, damages (including indirect or consequential damage) and costs you may incur as a result of this product being inaccurate or incomplete in any way or for any reason.

**Effective from 26 April 2022**

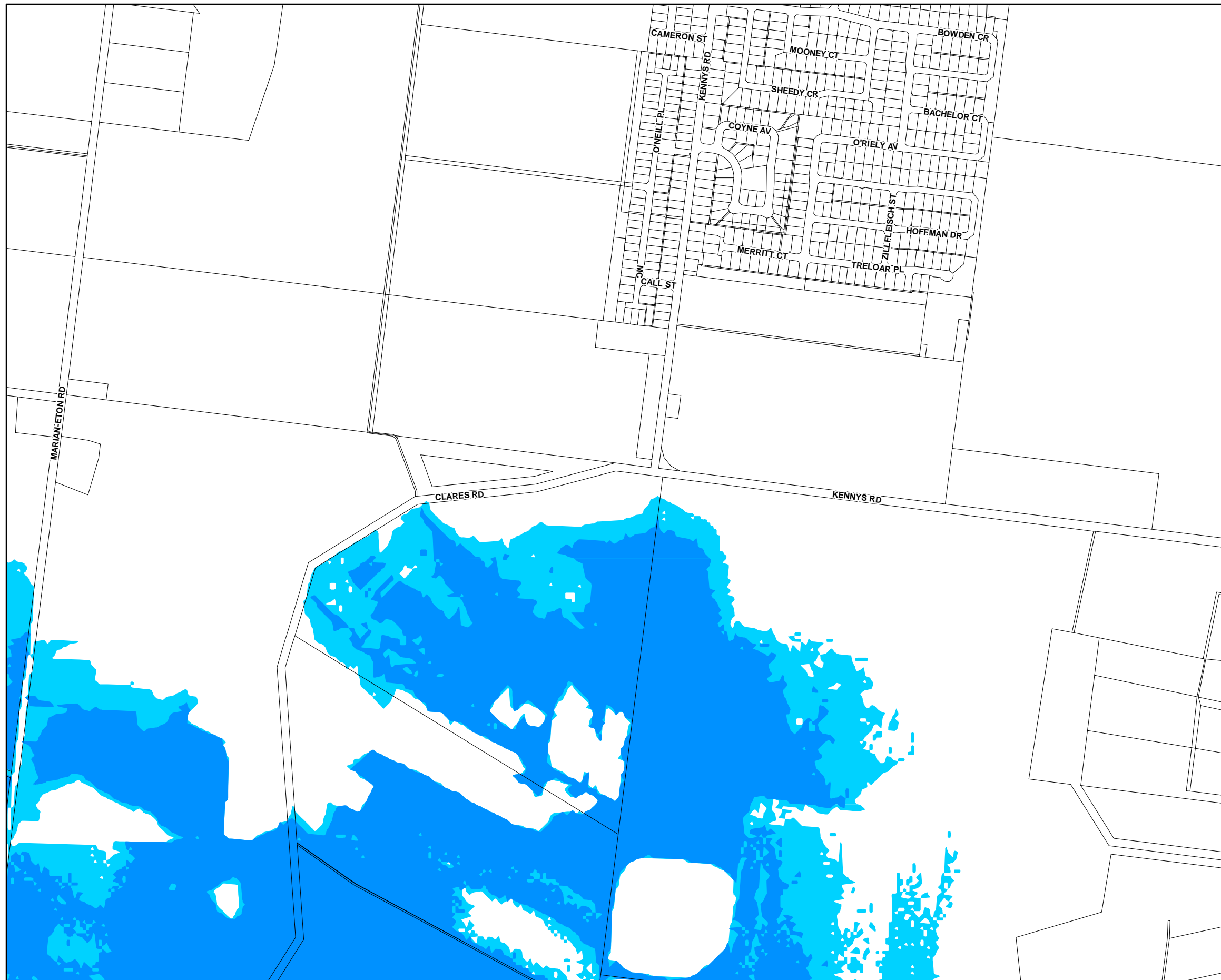
© Copyright Mackay Regional Council 2018  
Geocentric Datum of Australia 2020 (GDA2020)

Approx Scale @ A3 1:10000



Flood Hazard Overlay Map - FC - FH - 61





### Development Constraints

- Area affected by 1% AEP flood event
- Area affected by 0.2% AEP flood event

### Cadastre

- Local Government Boundary
- Cadastre - September 2021 (Sourced DNRME)
- Suburb or Locality
- Waterway or Waterbody

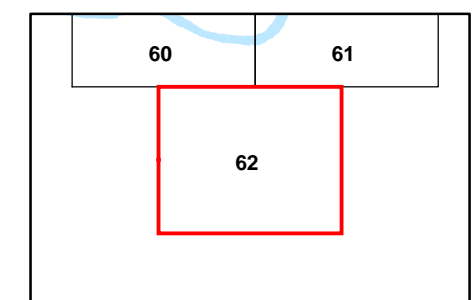

Flood hazard overlay data is based off adopted Mackay Regional Council flood and stormwater studies. The flood hazard overlay mapping does not identify all flood hazards and is to be used as a guide only for planning purposes. Always check with Council about whether there is a flood study available for a particular area of interest. The Flood and coastal hazard overlay code is considered to be relevant in areas not covered by the overlay but where developments are below the Defined Flood Event (DFE) or Minimum Floor Levels.

While every care is taken to ensure the accuracy of this product Mackay Regional Council makes no representations or warranties about the accuracy, reliability, completeness or suitability for any particular purpose and disclaims all responsibility and all liability (including without limitation, liability in negligence) or all expenses, losses, damages (including indirect or consequential damage) and costs you may incur as a result of this product being inaccurate or incomplete in any way or for any reason.

**Effective from 26 April 2022**

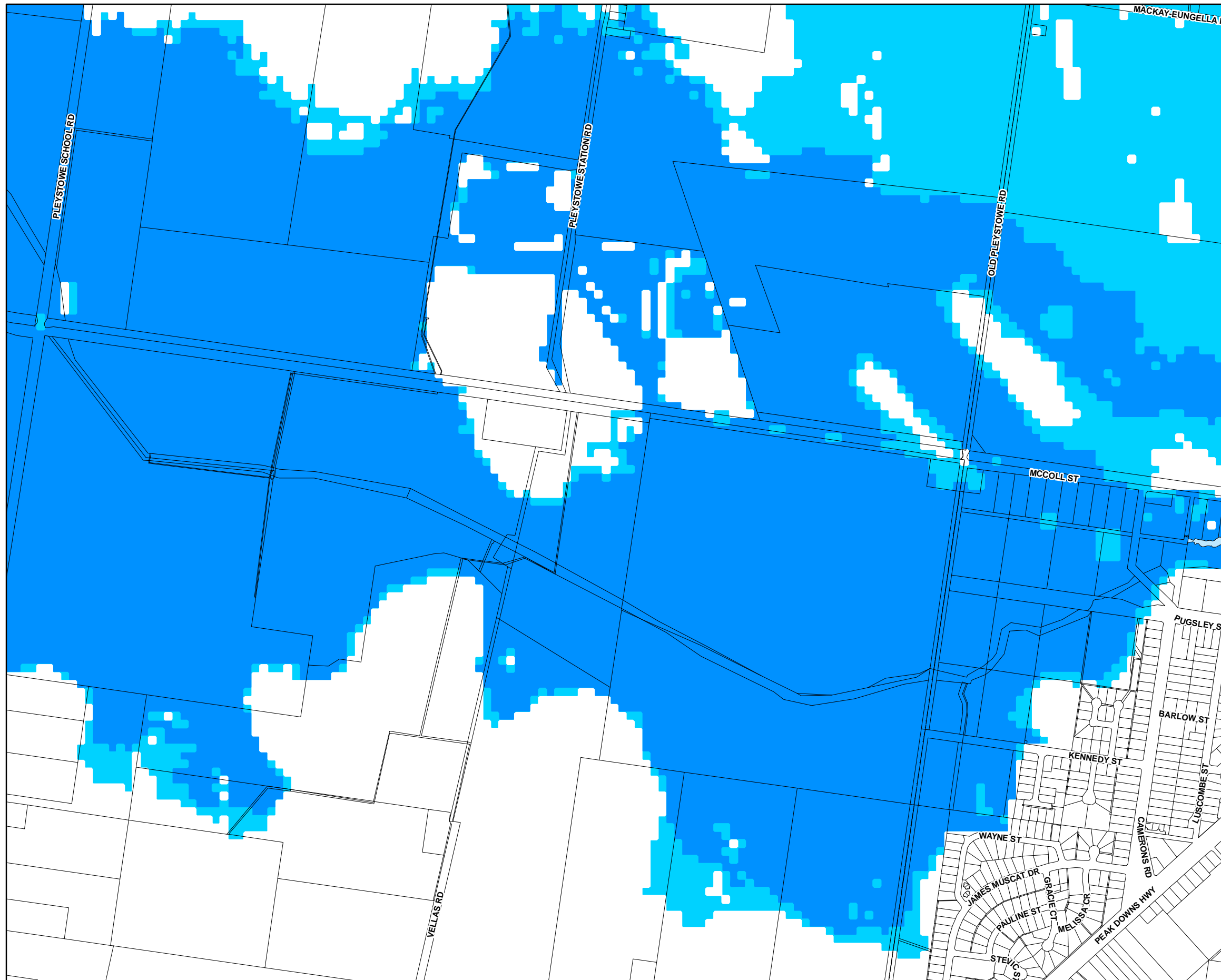
© Copyright Mackay Regional Council 2018  
Geocentric Datum of Australia 2020 (GDA2020)

Approx Scale @ A3 1:10000



Flood Hazard Overlay Map - FC - FH - 62





### Development Constraints

- Area affected by 1% AEP flood event
- Area affected by 0.2% AEP flood event

### Cadastre

- Local Government Boundary
- Cadastre - September 2021 (Sourced DNRME)
- Suburb or Locality
- Waterway or Waterbody

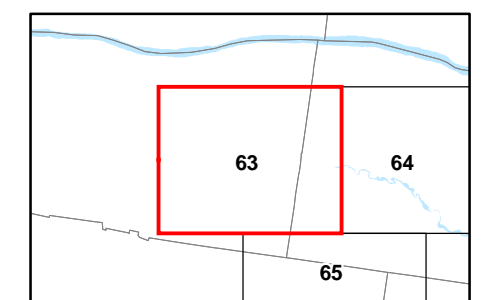

Flood hazard overlay data is based off adopted Mackay Regional Council flood and stormwater studies. The flood hazard overlay mapping does not identify all flood hazards and is to be used as a guide only for planning purposes. Always check with Council about whether there is a flood study available for a particular area of interest. The Flood and coastal hazard overlay code is considered to be relevant in areas not covered by the overlay but where developments are below the Defined Flood Event (DFE) or Minimum Floor Levels.

While every care is taken to ensure the accuracy of this product Mackay Regional Council makes no representations or warranties about the accuracy, reliability, completeness or suitability for any particular purpose and disclaims all responsibility and all liability (including without limitation, liability in negligence) or all expenses, losses, damages (including indirect or consequential damage) and costs you may incur as a result of this product being inaccurate or incomplete in any way or for any reason.

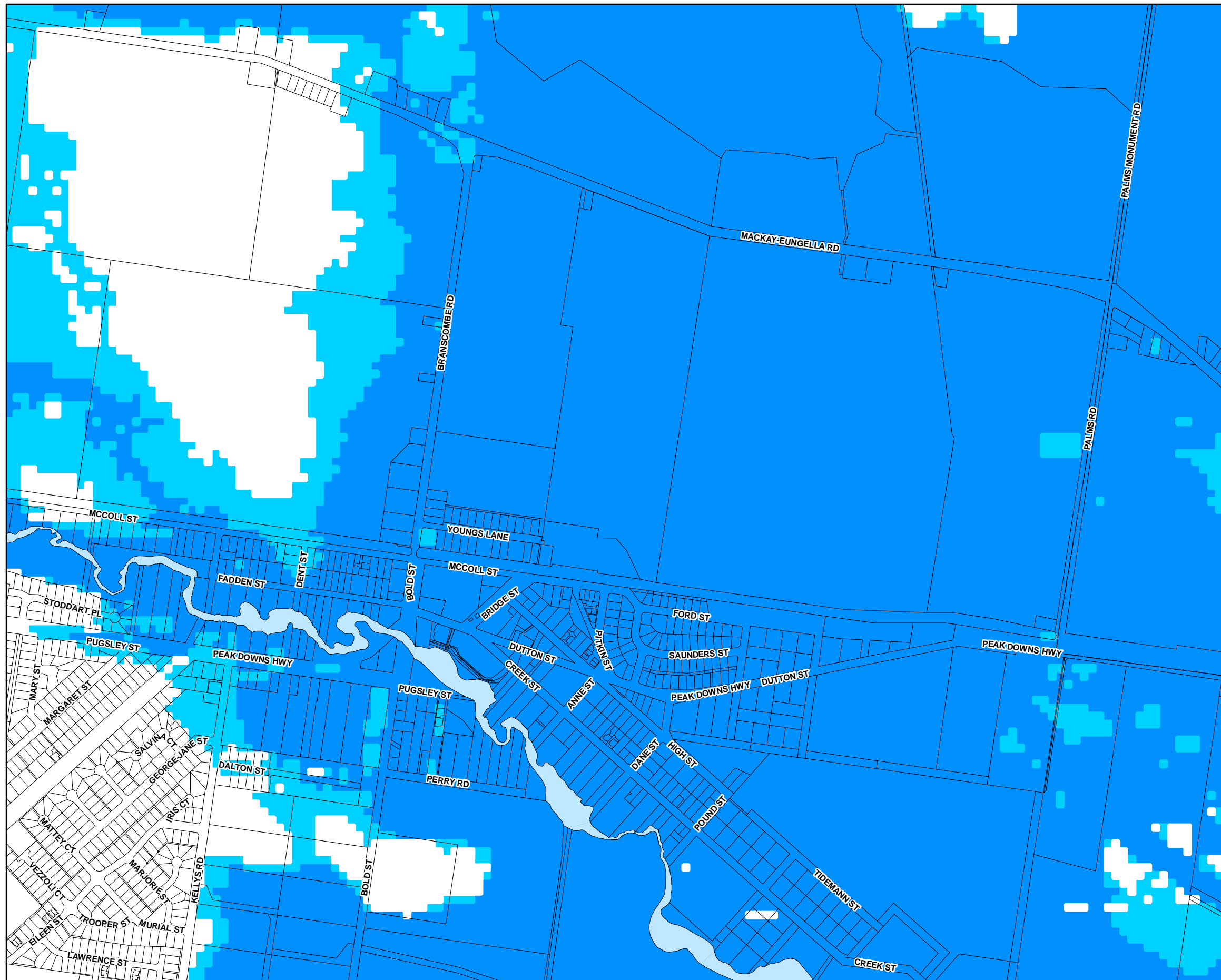
**Effective from 26 April 2022**

© Copyright Mackay Regional Council 2018  
Geocentric Datum of Australia 2020 (GDA2020)

Approx Scale @ A3 1:10000



Flood Hazard Overlay Map - FC - FH - 63



### Development Constraints

- Area affected by 1% AEP flood event
- Area affected by 0.2% AEP flood event

### Cadastre

- Local Government Boundary
- Cadastre - September 2021 (Sourced DNRME)
- Suburb or Locality
- Waterway or Waterbody

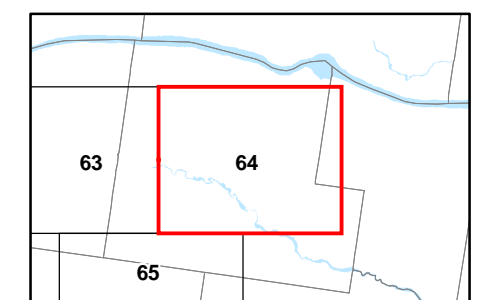
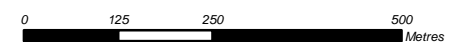
Flood hazard overlay data is based off adopted Mackay Regional Council flood and stormwater studies. The flood hazard overlay mapping does not identify all flood hazards and is to be used as a guide only for planning purposes. Always check with Council about whether there is a flood study available for a particular area of interest. The Flood and coastal hazard overlay code is considered to be relevant in areas not covered by the overlay but where developments are below the Defined Flood Event (DFE) or Minimum Floor Levels.

While every care is taken to ensure the accuracy of this product Mackay Regional Council makes no representations or warranties about the accuracy, reliability, completeness or suitability for any particular purpose and disclaims all responsibility and all liability (including without limitation, liability in negligence) or all expenses, losses, damages (including indirect or consequential damage) and costs you may incur as a result of this product being inaccurate or incomplete in any way or for any reason.

**Effective from 26 April 2022**

© Copyright Mackay Regional Council 2018  
Geocentric Datum of Australia 2020 (GDA2020)

Approx Scale @ A3 1:10000



Flood Hazard Overlay Map - FC - FH - 64



### Development Constraints

- Area affected by 1% AEP flood event
- Area affected by 0.2% AEP flood event

### Cadastrre

- Local Government Boundary
- Cadastre - September 2021 (Sourced DNRME)
- Suburb or Locality
- Waterway or Waterbody

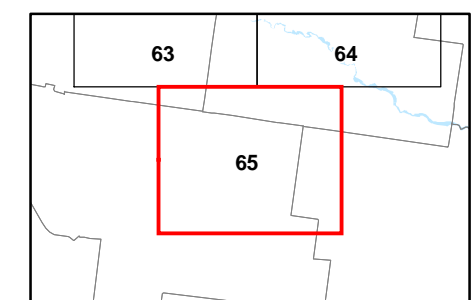

Flood hazard overlay data is based off adopted Mackay Regional Council flood and stormwater studies. The flood hazard overlay mapping does not identify all flood hazards and is to be used as a guide only for planning purposes. Always check with Council about whether there is a flood study available for a particular area of interest. The Flood and coastal hazard overlay code is considered to be relevant in areas not covered by the overlay but where developments are below the Defined Flood Event (DFE) or Minimum Floor Levels.

While every care is taken to ensure the accuracy of this product Mackay Regional Council makes no representations or warranties about the accuracy, reliability, completeness or suitability for any particular purpose and disclaims all responsibility and all liability (including without limitation, liability in negligence) or all expenses, losses, damages (including indirect or consequential damage) and costs you may incur as a result of this product being inaccurate or incomplete in any way or for any reason.

**Effective from 26 April 2022**

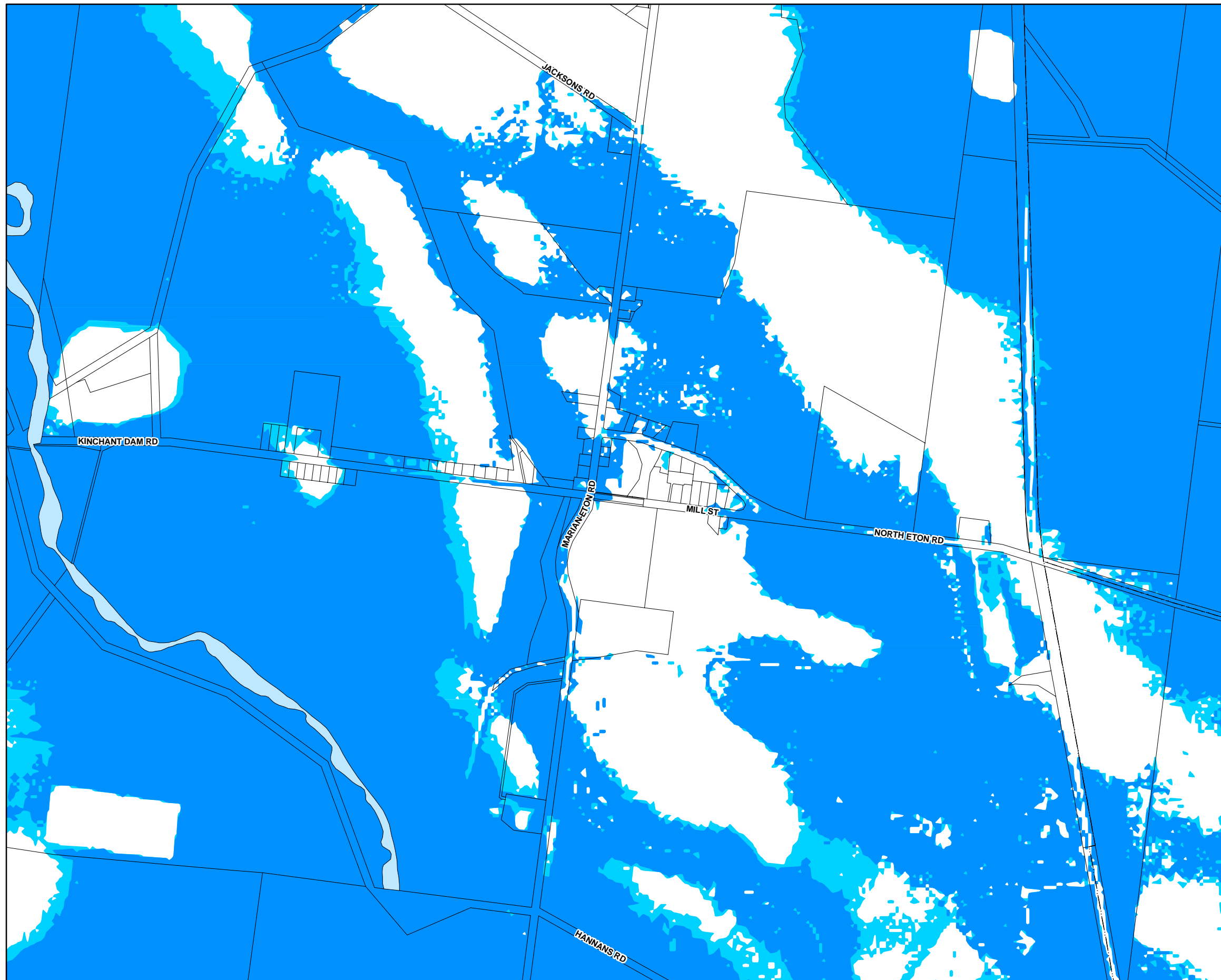
© Copyright Mackay Regional Council 2018  
Geocentric Datum of Australia 2020 (GDA2020)

Approx Scale @ A3 1:10000



Flood Hazard Overlay Map - FC - FH - 65





### Development Constraints

- Area affected by 1% AEP flood event
- Area affected by 0.2% AEP flood event

### Cadastr

- Local Government Boundary
- Cadastre - September 2021 (Sourced DNRME)
- Suburb or Locality
- Waterway or Waterbody

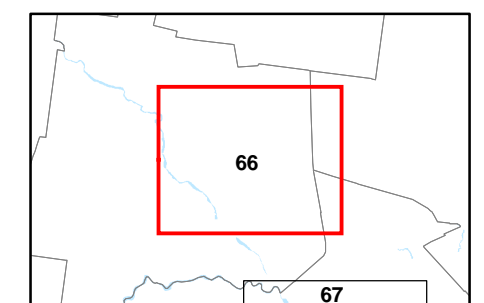

Flood hazard overlay data is based off adopted Mackay Regional Council flood and stormwater studies. The flood hazard overlay mapping does not identify all flood hazards and is to be used as a guide only for planning purposes. Always check with Council about whether there is a flood study available for a particular area of interest. The Flood and coastal hazard overlay code is considered to be relevant in areas not covered by the overlay but where developments are below the Defined Flood Event (DFE) or Minimum Floor Levels.

While every care is taken to ensure the accuracy of this product Mackay Regional Council makes no representations or warranties about the accuracy, reliability, completeness or suitability for any particular purpose and disclaims all responsibility and all liability (including without limitation, liability in negligence) or all expenses, losses, damages (including indirect or consequential damage) and costs you may incur as a result of this product being inaccurate or incomplete in any way or for any reason.

**Effective from 26 April 2022**

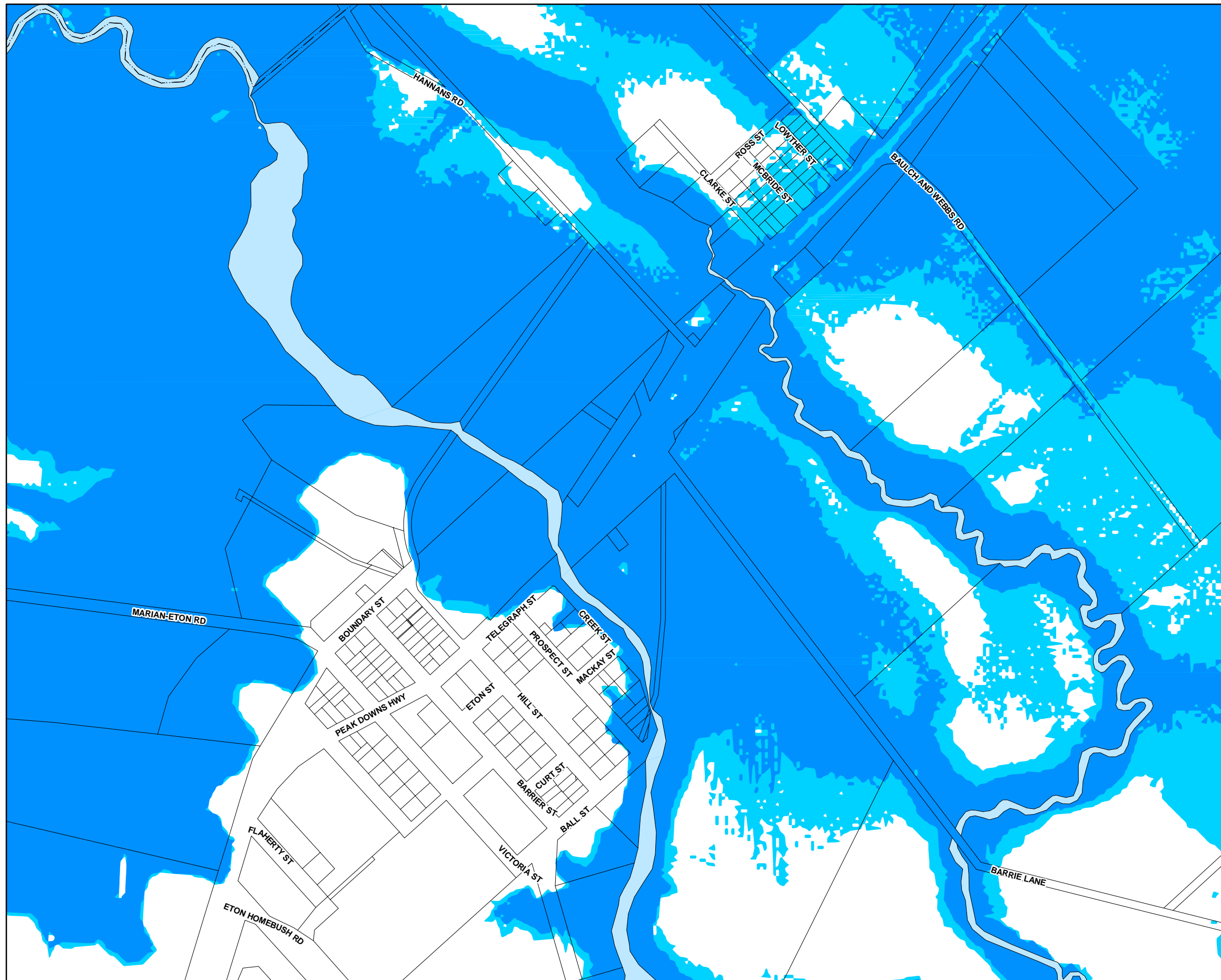
© Copyright Mackay Regional Council 2018  
Geocentric Datum of Australia 2020 (GDA2020)

Approx Scale @ A3 1:10000



Flood Hazard Overlay Map - FC - FH - 66





### Development Constraints

- Area affected by 1% AEP flood event
- Area affected by 0.2% AEP flood event

### Cadastral

- Local Government Boundary
- Cadastral - September 2021 (Sourced DNRME)
- Suburb or Locality
- Waterway or Waterbody

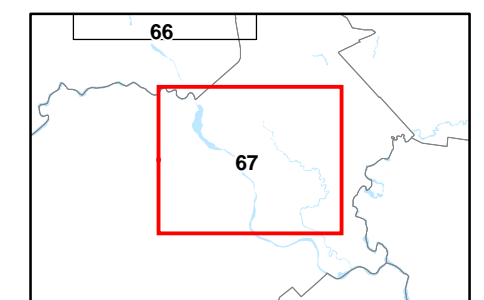
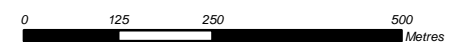
Flood hazard overlay data is based off adopted Mackay Regional Council flood and stormwater studies. The flood hazard overlay mapping does not identify all flood hazards and is to be used as a guide only for planning purposes. Always check with Council about whether there is a flood study available for a particular area of interest. The Flood and coastal hazard overlay code is considered to be relevant in areas not covered by the overlay but where developments are below the Defined Flood Event (DFE) or Minimum Floor Levels.

While every care is taken to ensure the accuracy of this product Mackay Regional Council makes no representations or warranties about the accuracy, reliability, completeness or suitability for any particular purpose and disclaims all responsibility and all liability (including without limitation, liability in negligence) or all expenses, losses, damages (including indirect or consequential damage) and costs you may incur as a result of this product being inaccurate or incomplete in any way or for any reason.

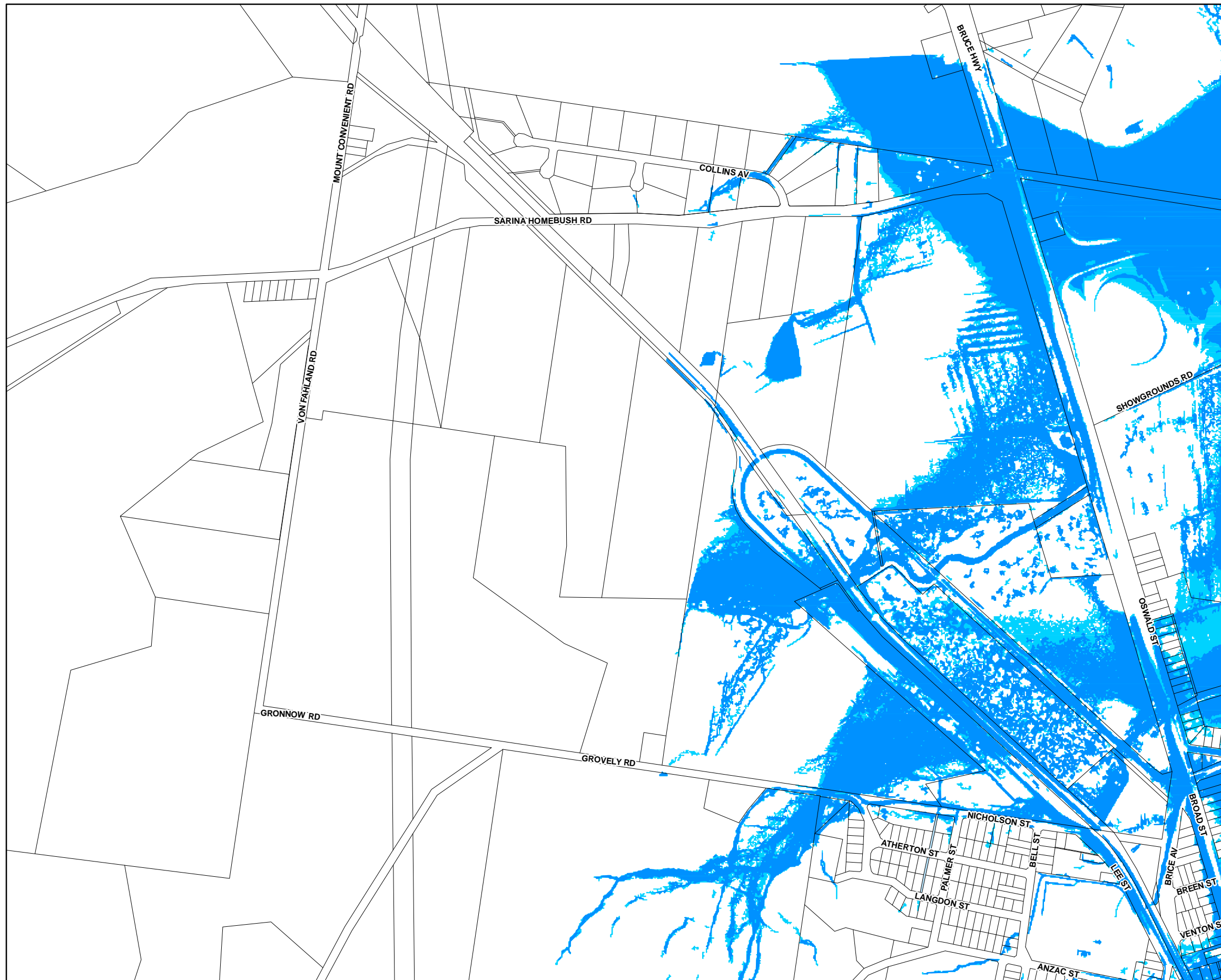
**Effective from 26 April 2022**

© Copyright Mackay Regional Council 2018  
Geocentric Datum of Australia 2020 (GDA2020)

Approx Scale @ A3 1:10000



Flood Hazard Overlay Map - FC - FH - 67



### Development Constraints

- Area affected by 1% AEP flood event
- Area affected by 0.2% AEP flood event

### Cadastre

- Local Government Boundary
- Cadastre - September 2021 (Sourced DNRME)
- Suburb or Locality
- Waterway or Waterbody

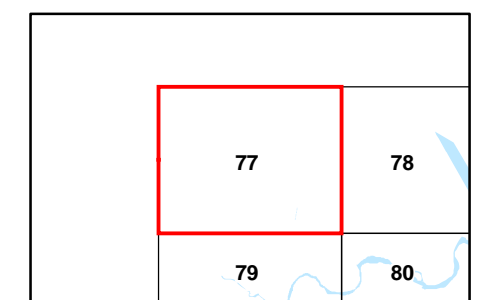

Flood hazard overlay data is based off adopted Mackay Regional Council flood and stormwater studies. The flood hazard overlay mapping does not identify all flood hazards and is to be used as a guide only for planning purposes. Always check with Council about whether there is a flood study available for a particular area of interest. The Flood and coastal hazard overlay code is considered to be relevant in areas not covered by the overlay but where developments are below the Defined Flood Event (DFE) or Minimum Floor Levels.

While every care is taken to ensure the accuracy of this product Mackay Regional Council makes no representations or warranties about the accuracy, reliability, completeness or suitability for any particular purpose and disclaims all responsibility and all liability (including without limitation, liability in negligence) or all expenses, losses, damages (including indirect or consequential damage) and costs you may incur as a result of this product being inaccurate or incomplete in any way or for any reason.

**Effective from 26 April 2022**

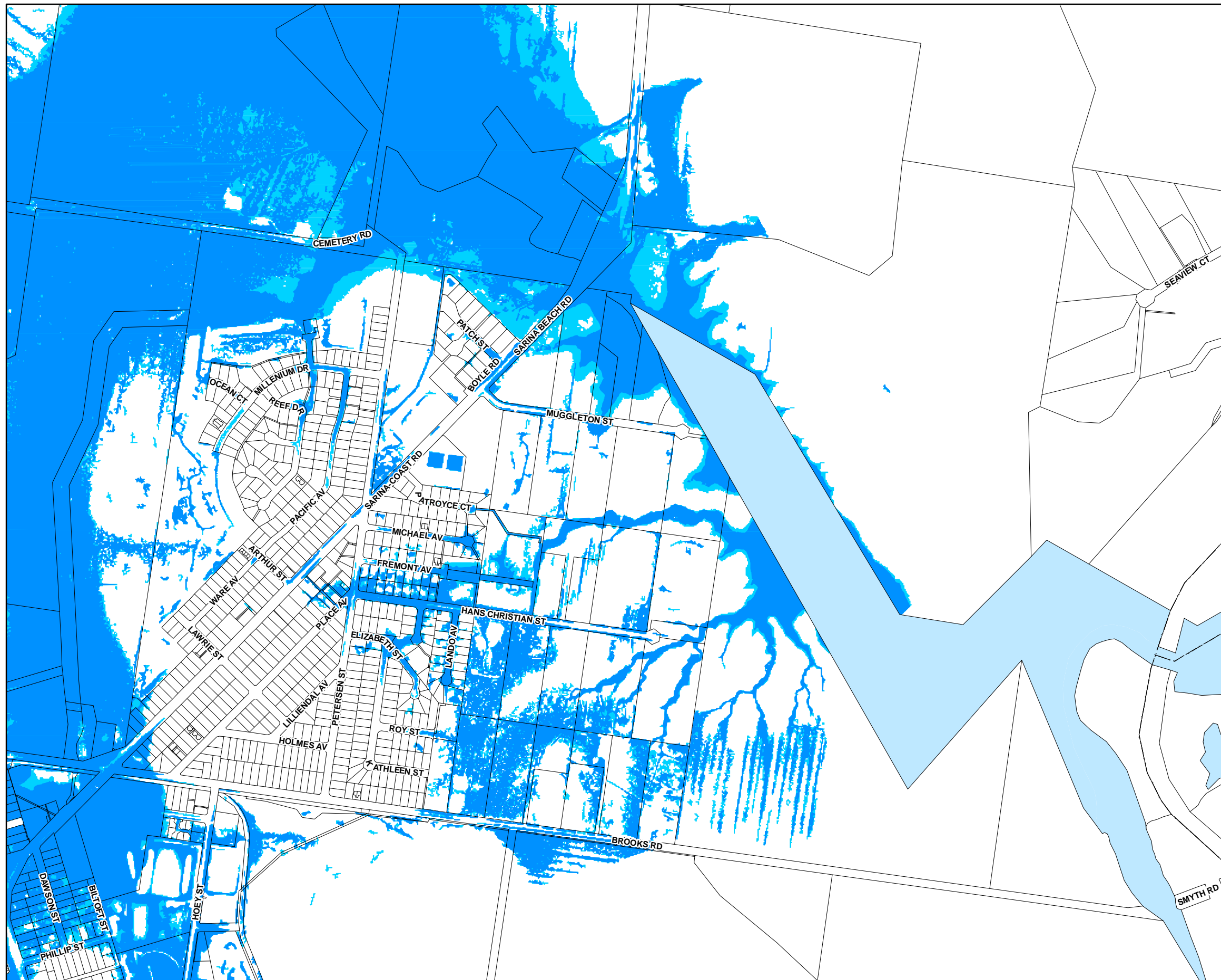
© Copyright Mackay Regional Council 2018  
Geocentric Datum of Australia 2020 (GDA2020)

Approx Scale @ A3 1:10000



**Flood Hazard Overlay Map - FC - FH - 77**





### Development Constraints

- Area affected by 1% AEP flood event
- Area affected by 0.2% AEP flood event

### Cadastral

- Local Government Boundary
- Cadastral - September 2021 (Sourced DNRME)
- Suburb or Locality
- Waterway or Waterbody

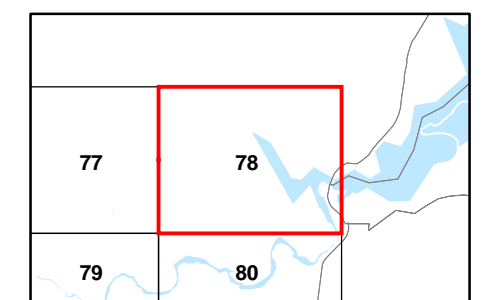
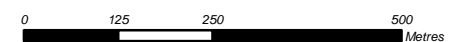
Flood hazard overlay data is based off adopted Mackay Regional Council flood and stormwater studies. The flood hazard overlay mapping does not identify all flood hazards and is to be used as a guide only for planning purposes. Always check with Council about whether there is a flood study available for a particular area of interest. The Flood and coastal hazard overlay code is considered to be relevant in areas not covered by the overlay but where developments are below the Defined Flood Event (DFE) or Minimum Floor Levels.

While every care is taken to ensure the accuracy of this product Mackay Regional Council makes no representations or warranties about the accuracy, reliability, completeness or suitability for any particular purpose and disclaims all responsibility and all liability (including without limitation, liability in negligence) or all expenses, losses, damages (including indirect or consequential damage) and costs you may incur as a result of this product being inaccurate or incomplete in any way or for any reason.

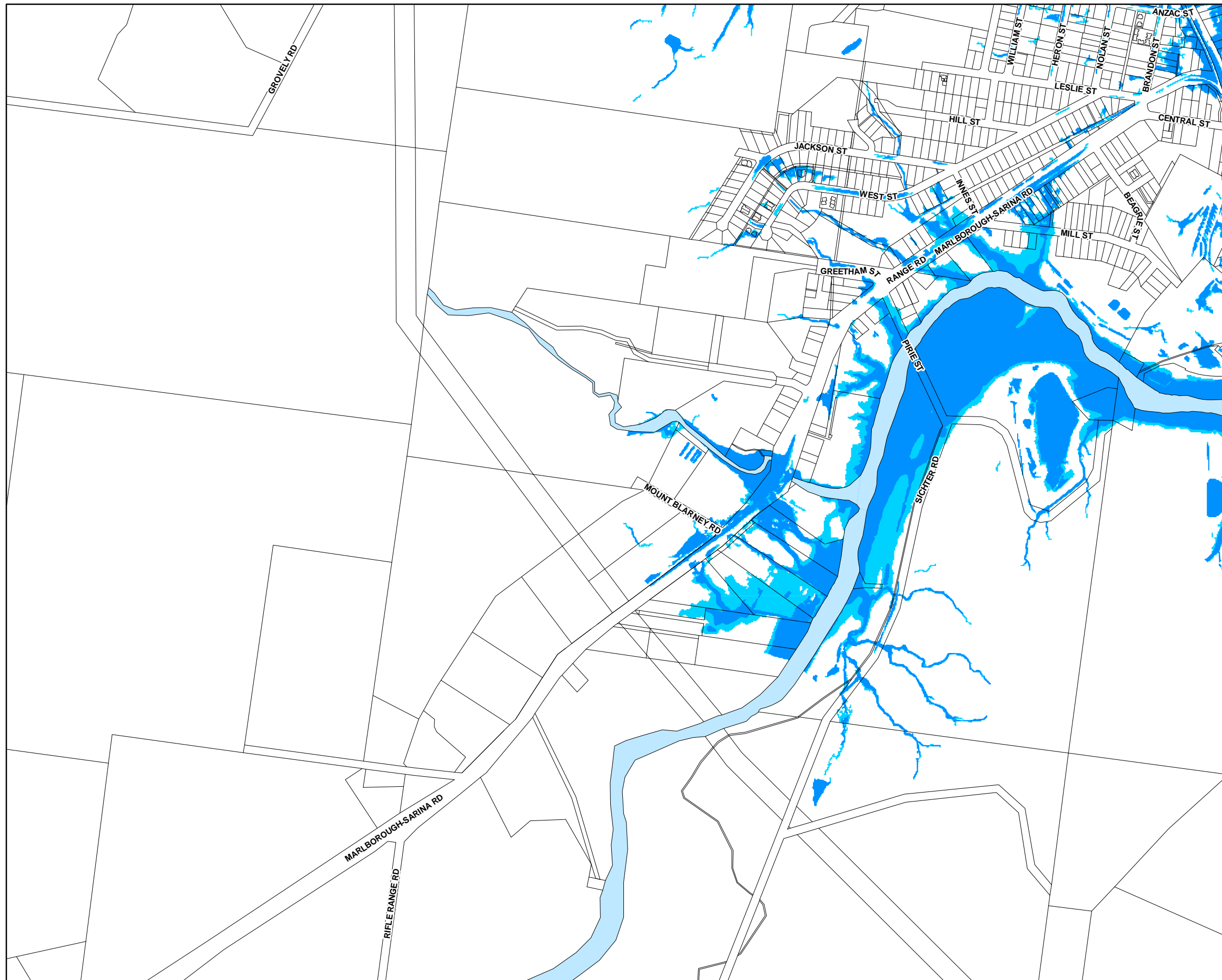
**Effective from 26 April 2022**

© Copyright Mackay Regional Council 2018  
Geocentric Datum of Australia 2020 (GDA2020)

Approx Scale @ A3 1:10000



Flood Hazard Overlay Map - FC - FH - 78



### Development Constraints

- Area affected by 1% AEP flood event
- Area affected by 0.2% AEP flood event

### Cadastre

- Local Government Boundary
- Cadastre - September 2021 (Sourced DNRME)
- Suburb or Locality
- Waterway or Waterbody

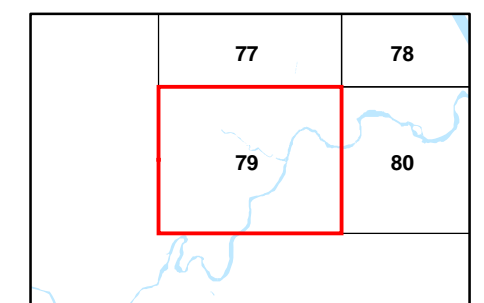
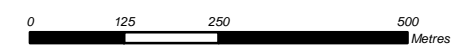
Flood hazard overlay data is based off adopted Mackay Regional Council flood and stormwater studies. The flood hazard overlay mapping does not identify all flood hazards and is to be used as a guide only for planning purposes. Always check with Council about whether there is a flood study available for a particular area of interest. The Flood and coastal hazard overlay code is considered to be relevant in areas not covered by the overlay but where developments are below the Defined Flood Event (DFE) or Minimum Floor Levels.

While every care is taken to ensure the accuracy of this product Mackay Regional Council makes no representations or warranties about the accuracy, reliability, completeness or suitability for any particular purpose and disclaims all responsibility and all liability (including without limitation, liability in negligence) or all expenses, losses, damages (including indirect or consequential damage) and costs you may incur as a result of this product being inaccurate or incomplete in any way or for any reason.

Effective from 26 April 2022

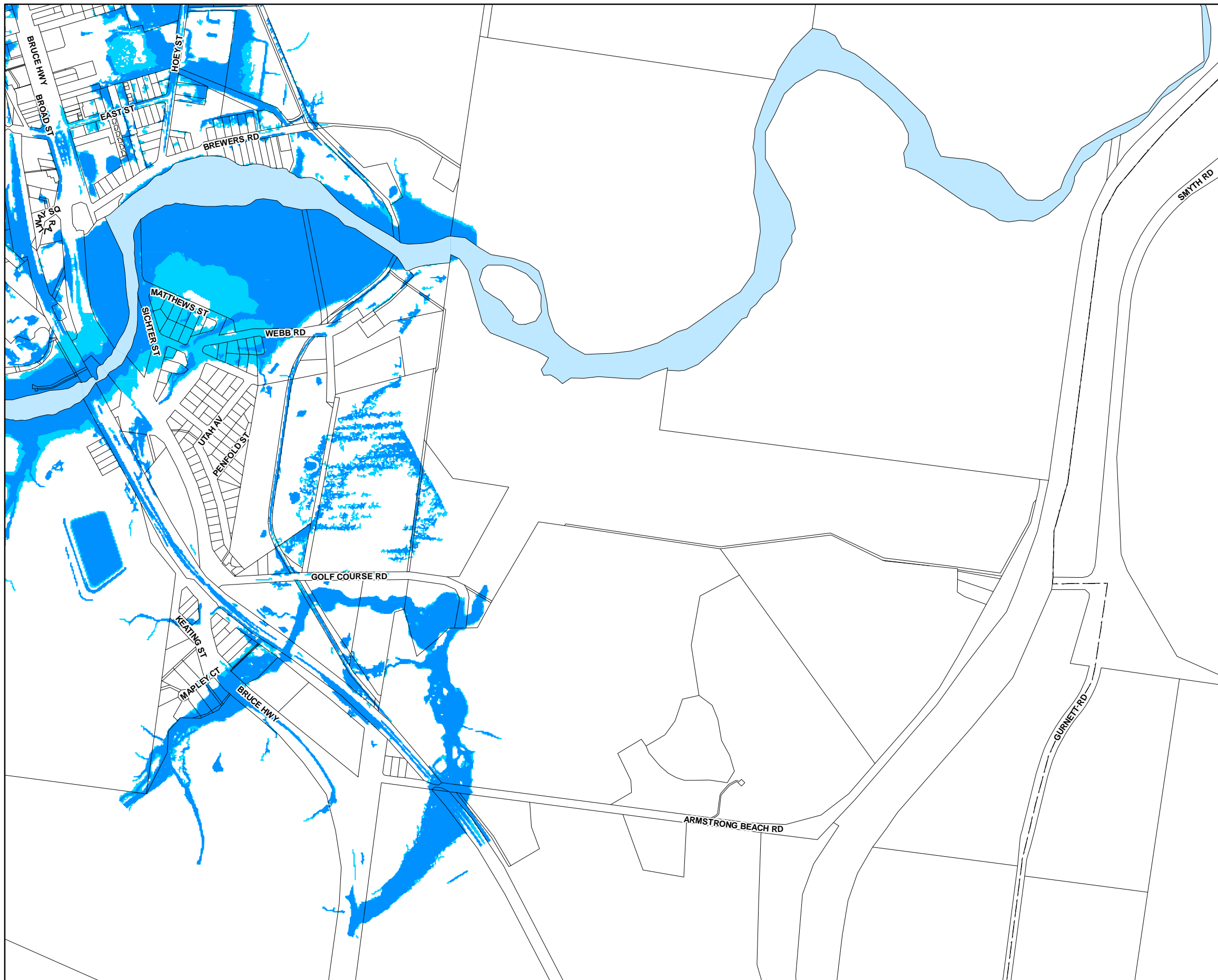
© Copyright Mackay Regional Council 2018  
Geocentric Datum of Australia 2020 (GDA2020)

Approx Scale @ A3 1:10000



Flood Hazard Overlay Map - FC - FH - 79





### Development Constraints

- Area affected by 1% AEP flood event
- Area affected by 0.2% AEP flood event

### Cadastral

- Local Government Boundary
- Cadastral - September 2021 (Sourced DNRME)
- Suburb or Locality
- Waterway or Waterbody

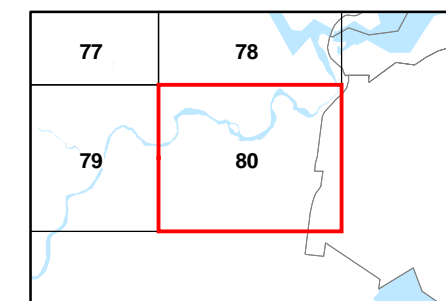
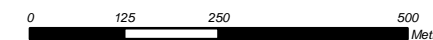
Flood hazard overlay data is based off adopted Mackay Regional Council flood and stormwater studies. The flood hazard overlay mapping does not identify all flood hazards and is to be used as a guide only for planning purposes. Always check with Council about whether there is a flood study available for a particular area of interest. The Flood and coastal hazard overlay code is considered to be relevant in areas not covered by the overlay but where developments are below the Defined Flood Event (DFE) or Minimum Floor Levels.

While every care is taken to ensure the accuracy of this product Mackay Regional Council makes no representations or warranties about the accuracy, reliability, completeness or suitability for any particular purpose and disclaims all responsibility and all liability (including without limitation, liability in negligence) or all expenses, losses, damages (including indirect or consequential damage) and costs you may incur as a result of this product being inaccurate or incomplete in any way or for any reason.

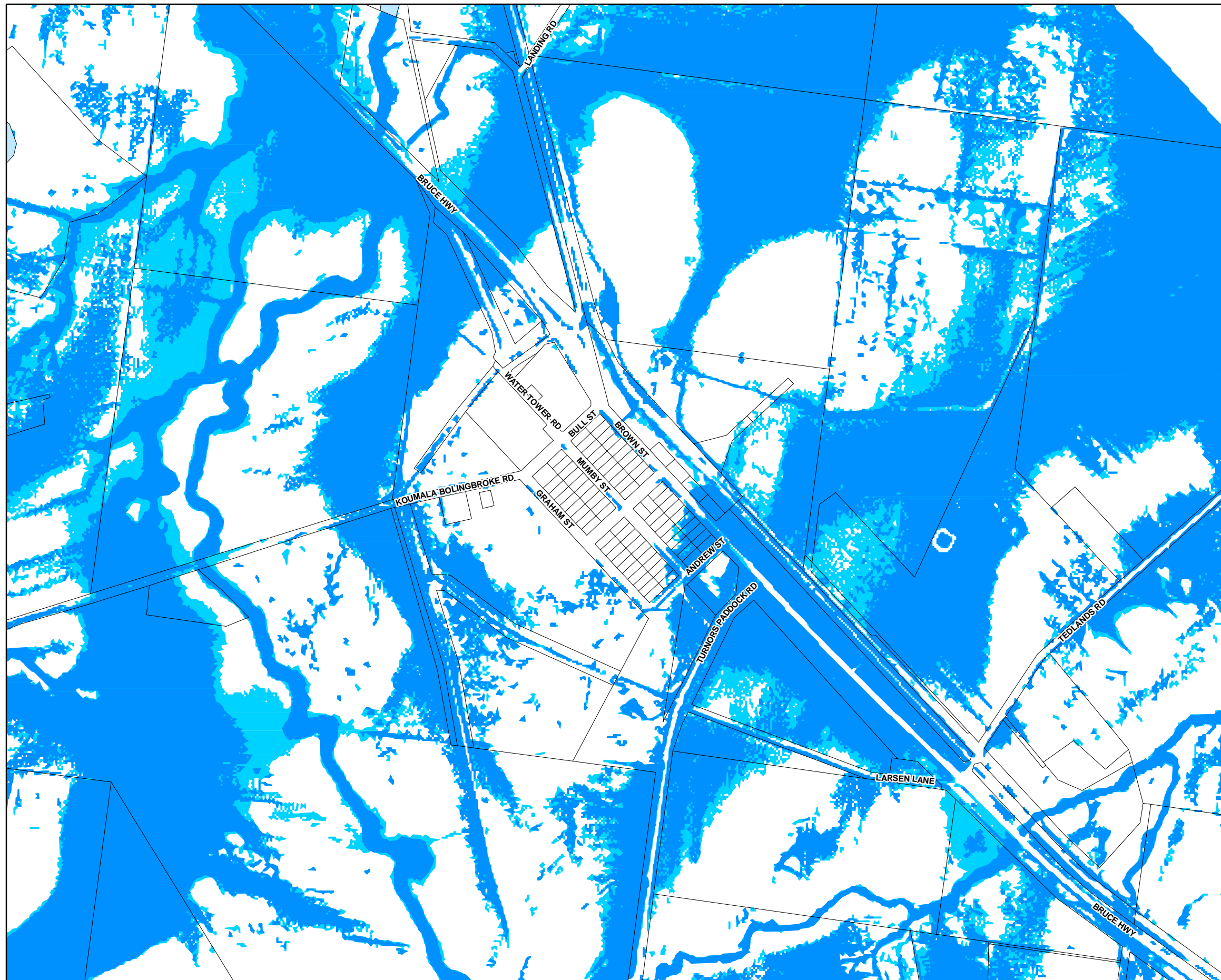
**Effective from 26 April 2022**

© Copyright Mackay Regional Council 2018  
Geocentric Datum of Australia 2020 (GDA2020)

Approx Scale @ A3 1:10000



Flood Hazard Overlay Map - FC - FH - 80



### Development Constraints

- Area affected by 1% AEP flood event
- Area affected by 0.2% AEP flood event

### Cadastre

- Local Government Boundary
- Cadastre - September 2021 (Sourced DNRME)
- Suburb or Locality
- Waterway or Waterbody

Flood hazard overlay data is based off adopted Mackay Regional Council flood and stormwater studies. The flood hazard overlay mapping does not identify all flood hazards and is to be used as a guide only for planning purposes. Always check with Council about whether there is a flood study available for a particular area of interest. The Flood and coastal hazard overlay code is considered to be relevant in areas not covered by the overlay but where developments are below the Defined Flood Event (DFE) or Minimum Floor Levels.

While every care is taken to ensure the accuracy of this product Mackay Regional Council makes no representations or warranties about the accuracy, reliability, completeness or suitability for any particular purpose and disclaims all responsibility and all liability (including without limitation, liability in negligence) or all expenses, losses, damages (including indirect or consequential damage) and costs you may incur as a result of this product being inaccurate or incomplete in any way or for any reason.

**Effective from 26 April 2022**

© Copyright Mackay Regional Council 2018  
Geocentric Datum of Australia 2020 (GDA2020)

Approx Scale @ A3 1:10000

