









Development Constraints

Obstacle Limitation Surface (OLS)

-  Obstacle Limitation Surface
-  Obstacle Limitation Surface contours
-  Airport public safety area
-  Airport runway

Cadastre

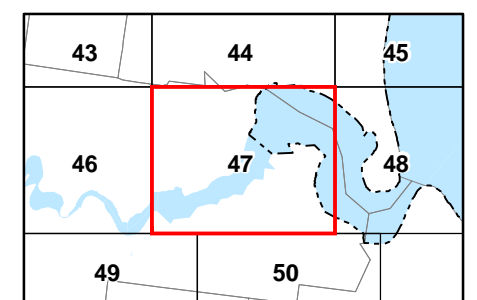
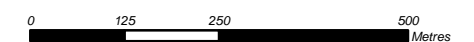
-  Local Government Boundary
-  Cadastre - June 2017 (Sourced DNRM)
-  Suburb or Locality
-  Waterway or Waterbody

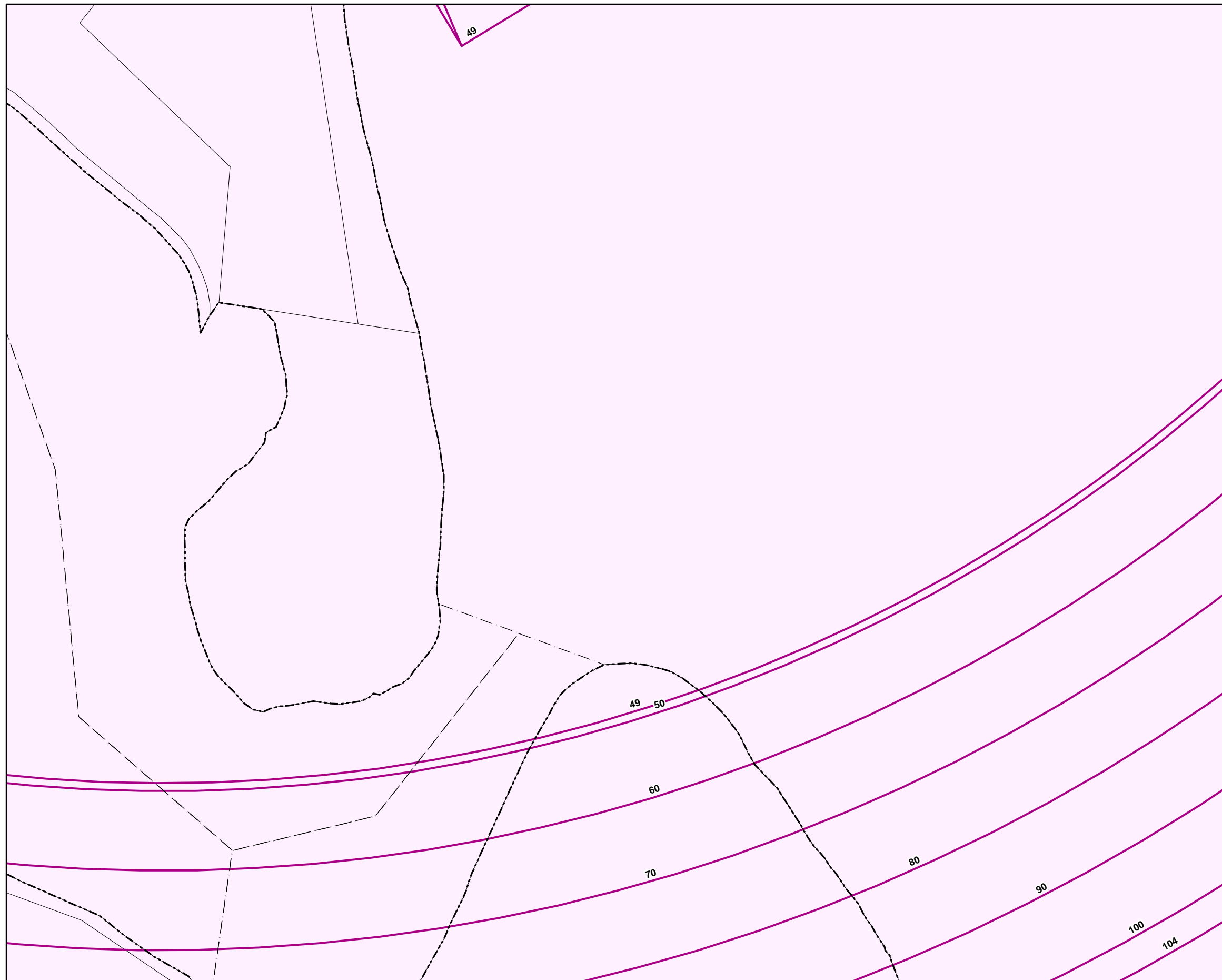
Airport Environs Overlay data was compiled by Mackay Regional Council based on latest available information. Obstacle Limitation Surface (OLS) information was provided by the Department of Transport and Main Roads (DTMR), dated 25 October 2017. This data is to be used as a guide only for planning purposes.

While every care is taken to ensure the accuracy of this product Mackay Regional Council makes no representations or warranties about the accuracy, reliability, completeness or suitability for any particular purpose and disclaims all responsibility and all liability (including without limitation, liability in negligence) or all expenses, losses, damages (including indirect or consequential damage) and costs you may incur as a result of this product being inaccurate or incomplete in any way or for any reason.

© Copyright Mackay Regional Council 2017
Gazettal Date: 30 June 2017
Geocentric Datum of Australia 1994 (GDA94)





Approx Scale @ A3 1:10000









Development Constraints

Obstacle Limitation Surface (OLS)

-  Obstacle Limitation Surface
-  Obstacle Limitation Surface contours
-  Airport public safety area
-  Airport runway

Cadastre

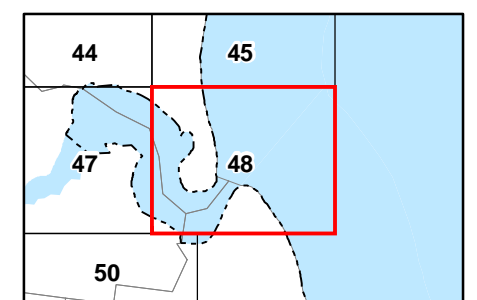
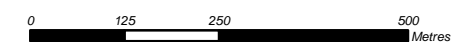
-  Local Government Boundary
-  Cadastre - June 2017 (Sourced DNRM)
-  Suburb or Locality
-  Waterway or Waterbody

Airport Environs Overlay data was compiled by Mackay Regional Council based on latest available information. Obstacle Limitation Surface (OLS) information was provided by the Department of Transport and Main Roads (DTMR), dated 25 October 2017. This data is to be used as a guide only for planning purposes.

While every care is taken to ensure the accuracy of this product Mackay Regional Council makes no representations or warranties about the accuracy, reliability, completeness or suitability for any particular purpose and disclaims all responsibility and all liability (including without limitation, liability in negligence) or all expenses, losses, damages (including indirect or consequential damage) and costs you may incur as a result of this product being inaccurate or incomplete in any way or for any reason.

© Copyright Mackay Regional Council 2017
Gazettal Date: 30 June 2017
Geocentric Datum of Australia 1994 (GDA94)

Approx Scale @ A3 1:10000







Airport Environs Overlay Map - AE - OL - 48







Development Constraints

Obstacle Limitation Surface (OLS)

-  Obstacle Limitation Surface
-  Obstacle Limitation Surface contours
-  Airport public safety area
-  Airport runway

Cadastre

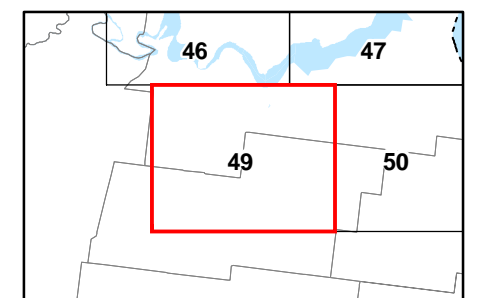
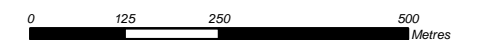
-  Local Government Boundary
-  Cadastre - June 2017 (Sourced DNRM)
-  Suburb or Locality
-  Waterway or Waterbody

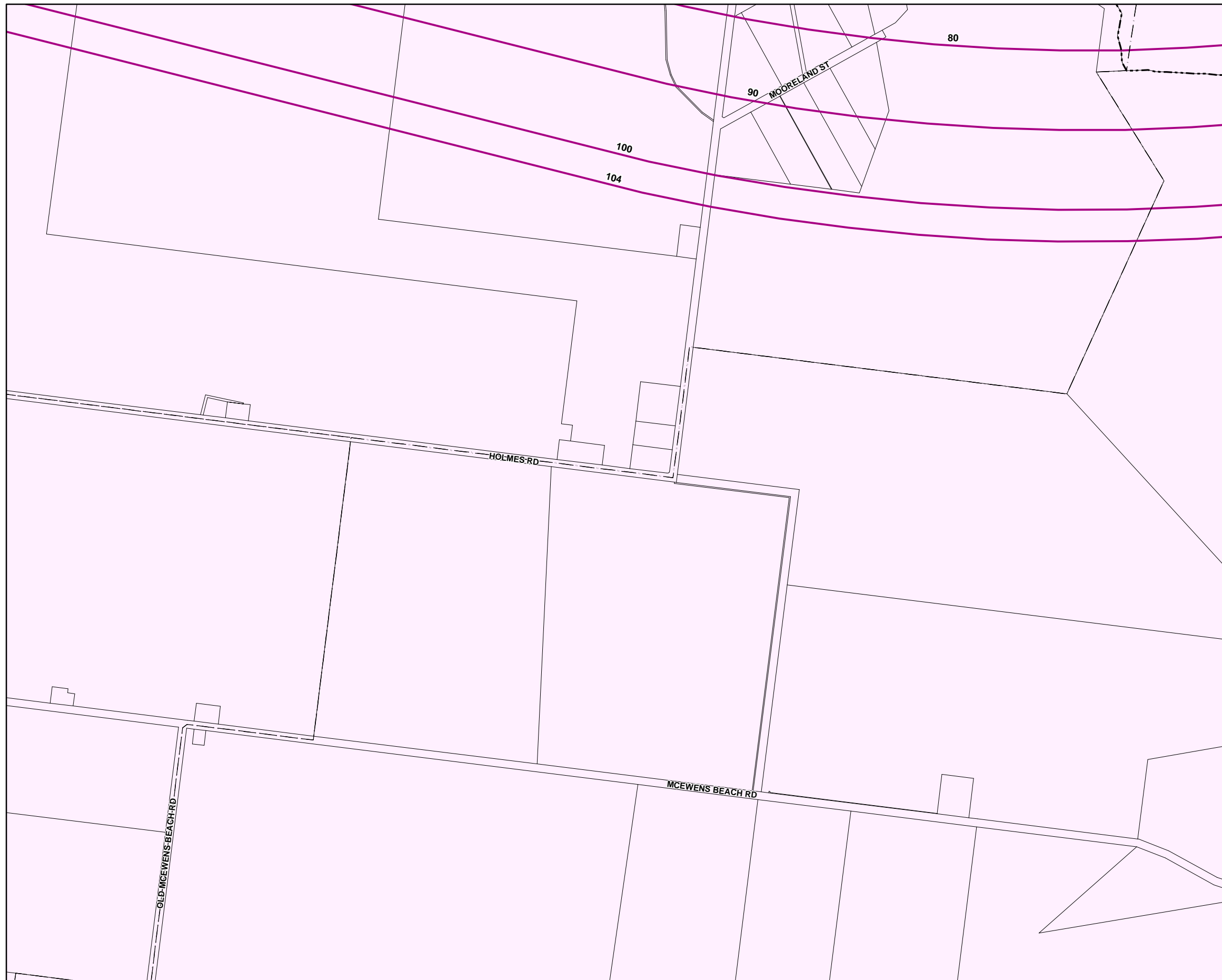
Airport Environs Overlay data was compiled by Mackay Regional Council based on latest available information. Obstacle Limitation Surface (OLS) information was provided by the Department of Transport and Main Roads (DTMR), dated 25 October 2017. This data is to be used as a guide only for planning purposes.

While every care is taken to ensure the accuracy of this product Mackay Regional Council makes no representations or warranties about the accuracy, reliability, completeness or suitability for any particular purpose and disclaims all responsibility and all liability (including without limitation, liability in negligence) or all expenses, losses, damages (including indirect or consequential damage) and costs you may incur as a result of this product being inaccurate or incomplete in any way or for any reason.

© Copyright Mackay Regional Council 2017
Gazettal Date: 30 June 2017
Geocentric Datum of Australia 1994 (GDA94)

Approx Scale @ A3 1:10000





Development Constraints

Obstacle Limitation Surface (OLS)

- Obstacle Limitation Surface
- Obstacle Limitation Surface contours
- Airport public safety area
- Airport runway

Cadastre

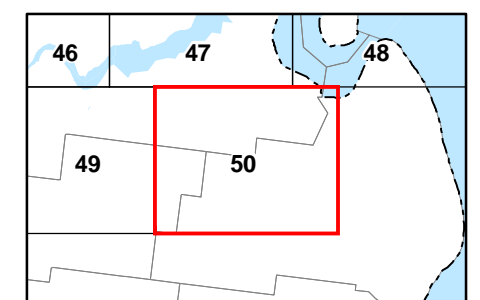
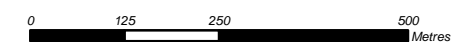
- Local Government Boundary
- Cadastre - June 2017 (Sourced DNRM)
- Suburb or Locality
- Waterway or Waterbody

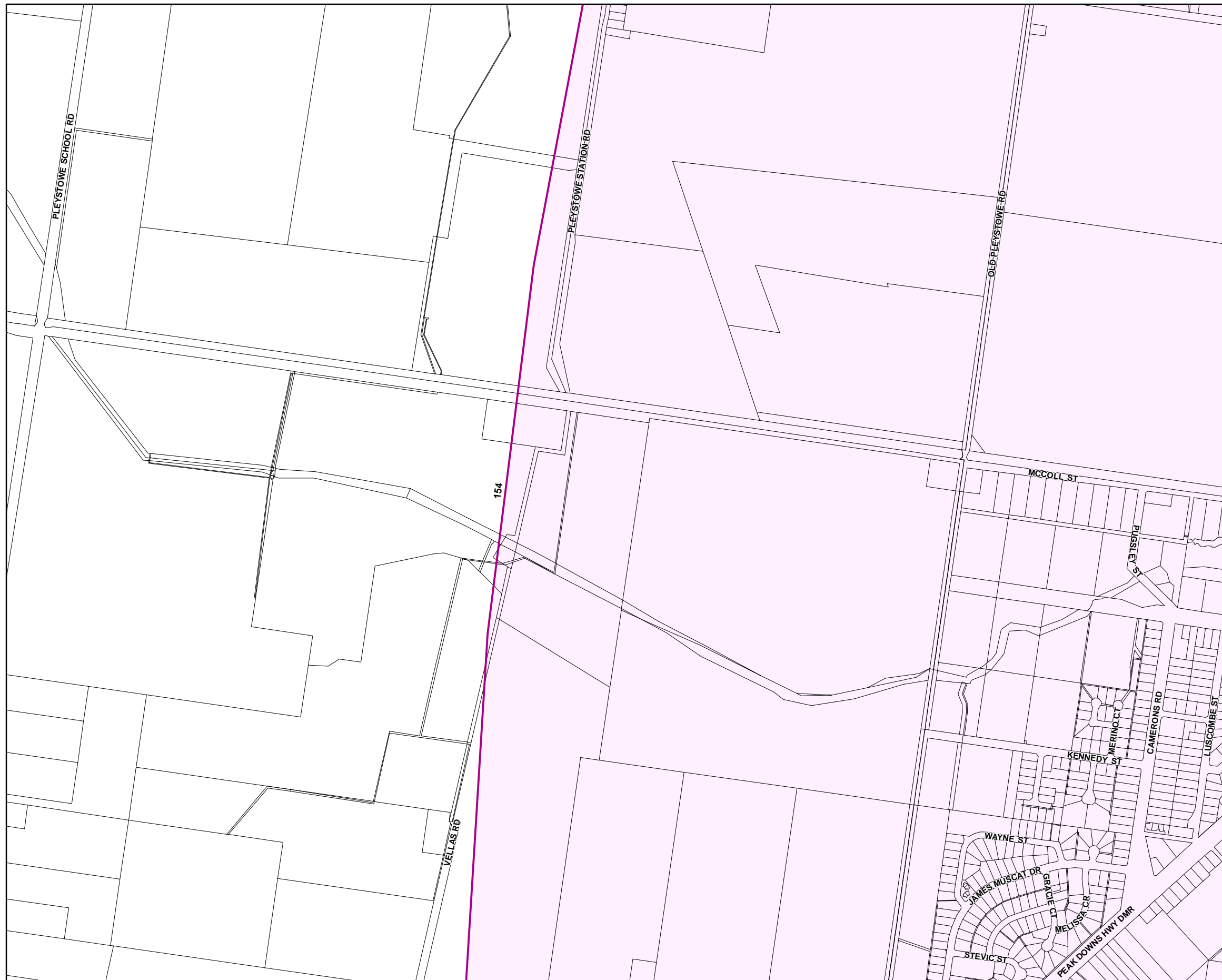
Airport Environs Overlay data was compiled by Mackay Regional Council based on latest available information. Obstacle Limitation Surface (OLS) information was provided by the Department of Transport and Main Roads (DTMR), dated 25 October 2017. This data is to be used as a guide only for planning purposes.

While every care is taken to ensure the accuracy of this product Mackay Regional Council makes no representations or warranties about the accuracy, reliability, completeness or suitability for any particular purpose and disclaims all responsibility and all liability (including without limitation, liability in negligence) or all expenses, losses, damages (including indirect or consequential damage) and costs you may incur as a result of this product being inaccurate or incomplete in any way or for any reason.

© Copyright Mackay Regional Council 2017
Gazettal Date: 30 June 2017
Geocentric Datum of Australia 1994 (GDA94)





Approx Scale @ A3 1:10000









Development Constraints

Obstacle Limitation Surface (OLS)

-  Obstacle Limitation Surface
-  Obstacle Limitation Surface contours
-  Airport public safety area
-  Airport runway

Cadastre

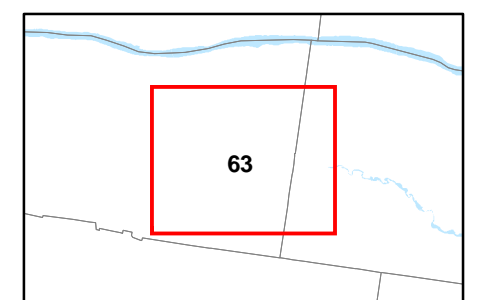
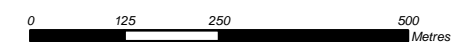
-  Local Government Boundary
-  Cadastre - June 2017 (Sourced DNRM)
-  Suburb or Locality
-  Waterway or Waterbody

Airport Environs Overlay data was compiled by Mackay Regional Council based on latest available information. Obstacle Limitation Surface (OLS) information was provided by the Department of Transport and Main Roads (DTMR), dated 25 October 2017. This data is to be used as a guide only for planning purposes.

While every care is taken to ensure the accuracy of this product Mackay Regional Council makes no representations or warranties about the accuracy, reliability, completeness or suitability for any particular purpose and disclaims all responsibility and all liability (including without limitation, liability in negligence) or all expenses, losses, damages (including indirect or consequential damage) and costs you may incur as a result of this product being inaccurate or incomplete in any way or for any reason.

© Copyright Mackay Regional Council 2017
Gazettal Date: 30 June 2017
Geocentric Datum of Australia 1994 (GDA94)





Approx Scale @ A3 1:10000







Airport Environs Overlay Map - AE - OL - 63

Development Constraints

Obstacle Limitation Surface (OLS)

-  Obstacle Limitation Surface
-  Obstacle Limitation Surface contours
-  Airport public safety area
-  Airport runway

Cadastre

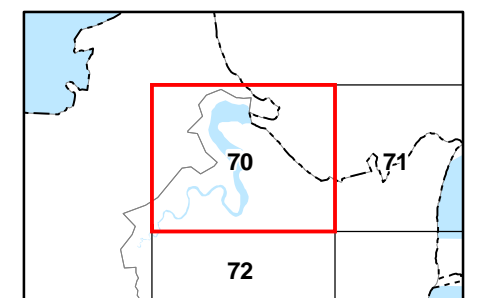
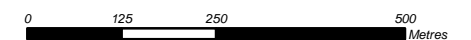
-  Local Government Boundary
-  Cadastre - June 2017 (Sourced DNRM)
-  Suburb or Locality
-  Waterway or Waterbody

Airport Environs Overlay data was compiled by Mackay Regional Council based on latest available information. Obstacle Limitation Surface (OLS) information was provided by the Department of Transport and Main Roads (DTMR), dated 25 October 2017. This data is to be used as a guide only for planning purposes.

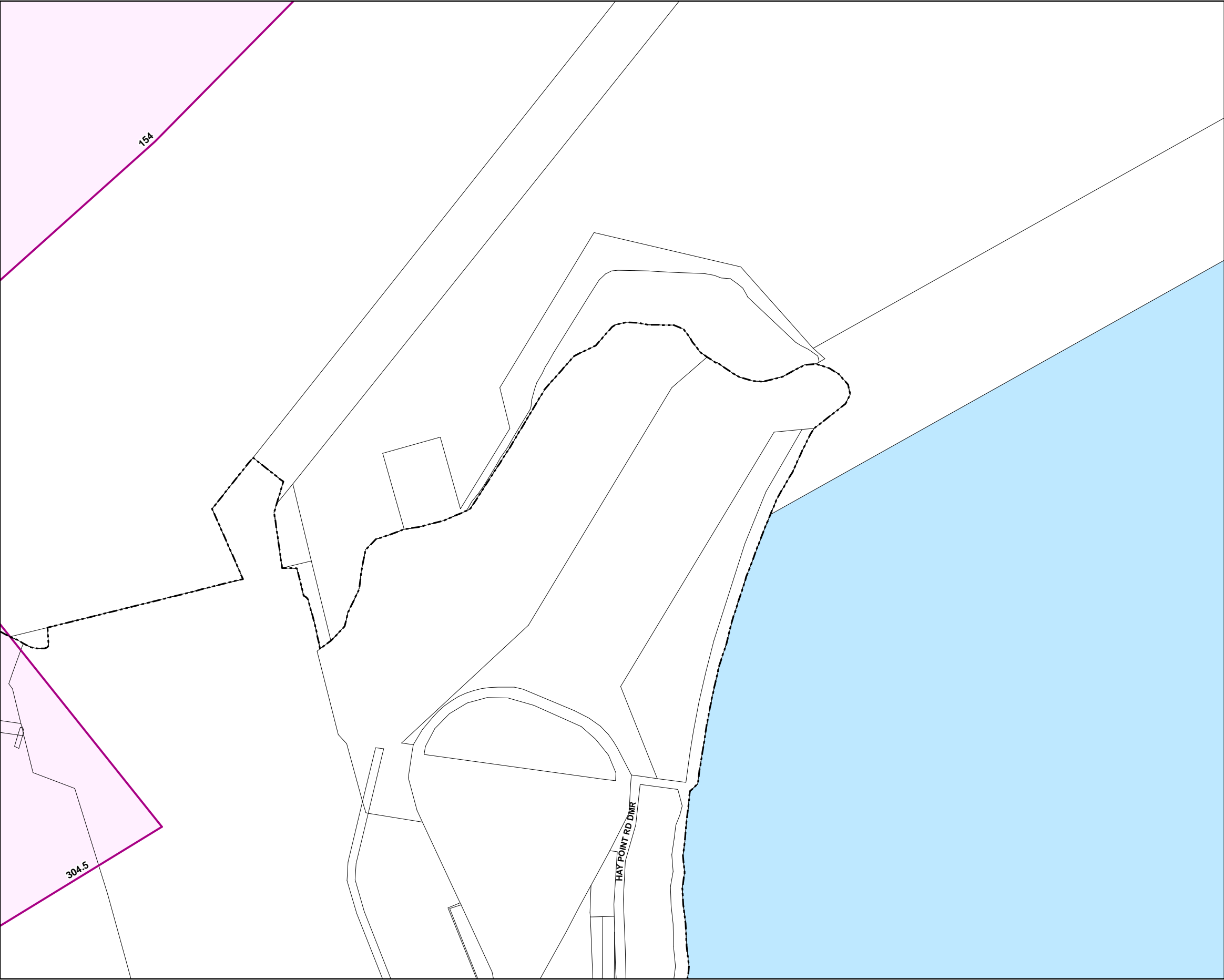
While every care is taken to ensure the accuracy of this product Mackay Regional Council makes no representations or warranties about the accuracy, reliability, completeness or suitability for any particular purpose and disclaims all responsibility and all liability (including without limitation, liability in negligence) or all expenses, losses, damages (including indirect or consequential damage) and costs you may incur as a result of this product being inaccurate or incomplete in any way or for any reason.

© Copyright Mackay Regional Council 2017
Gazettal Date: 30 June 2017
Geocentric Datum of Australia 1994 (GDA94)

Approx Scale @ A3 1:10000



Airport Environs Overlay Map - AE - OL - 70



Development Constraints

Obstacle Limitation Surface (OLS)

- Obstacle Limitation Surface
- Obstacle Limitation Surface contours
- Airport public safety area
- Airport runway

Cadastre

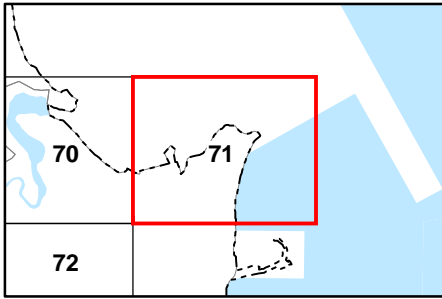
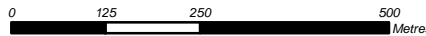
- Local Government Boundary
- Cadastre - June 2017 (Sourced DNRM)
- Suburb or Locality
- Waterway or Waterbody

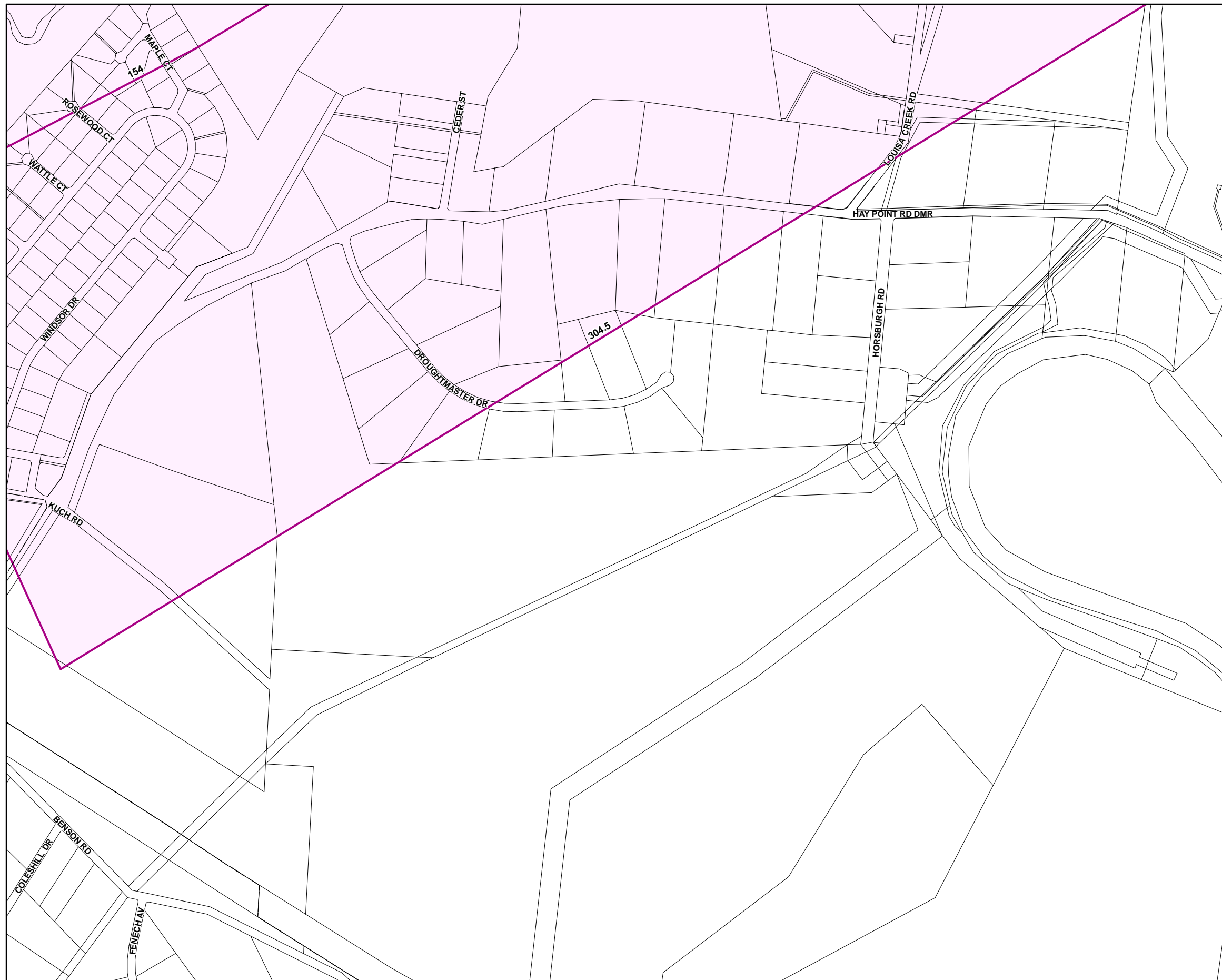
Airport Environs Overlay data was compiled by Mackay Regional Council based on latest available information. Obstacle Limitation Surface (OLS) information was provided by the Department of Transport and Main Roads (DTMR), dated 25 October 2017. This data is to be used as a guide only for planning purposes.

While every care is taken to ensure the accuracy of this product Mackay Regional Council makes no representations or warranties about the accuracy, reliability, completeness or suitability for any particular purpose and disclaims all responsibility and all liability (including without limitation, liability in negligence) or all expenses, losses, damages (including indirect or consequential damage) and costs you may incur as a result of this product being inaccurate or incomplete in any way or for any reason.

© Copyright Mackay Regional Council 2017
Gazettal Date: 30 June 2017
Geocentric Datum of Australia 1994 (GDA94)





Approx Scale @ A3 1:10000









Development Constraints

Obstacle Limitation Surface (OLS)

-  Obstacle Limitation Surface
-  Obstacle Limitation Surface contours
-  Airport public safety area
-  Airport runway

Cadastre

-  Local Government Boundary
-  Cadastre - June 2017 (Sourced DNRM)
-  Suburb or Locality
-  Waterway or Waterbody

Airport Environs Overlay data was compiled by Mackay Regional Council based on latest available information. Obstacle Limitation Surface (OLS) information was provided by the Department of Transport and Main Roads (DTMR), dated 25 October 2017. This data is to be used as a guide only for planning purposes.

While every care is taken to ensure the accuracy of this product Mackay Regional Council makes no representations or warranties about the accuracy, reliability, completeness or suitability for any particular purpose and disclaims all responsibility and all liability (including without limitation, liability in negligence) or all expenses, losses, damages (including indirect or consequential damage) and costs you may incur as a result of this product being inaccurate or incomplete in any way or for any reason.

© Copyright Mackay Regional Council 2017
Gazettal Date: 30 June 2017
Geocentric Datum of Australia 1994 (GDA94)

Approx Scale @ A3 1:10000

