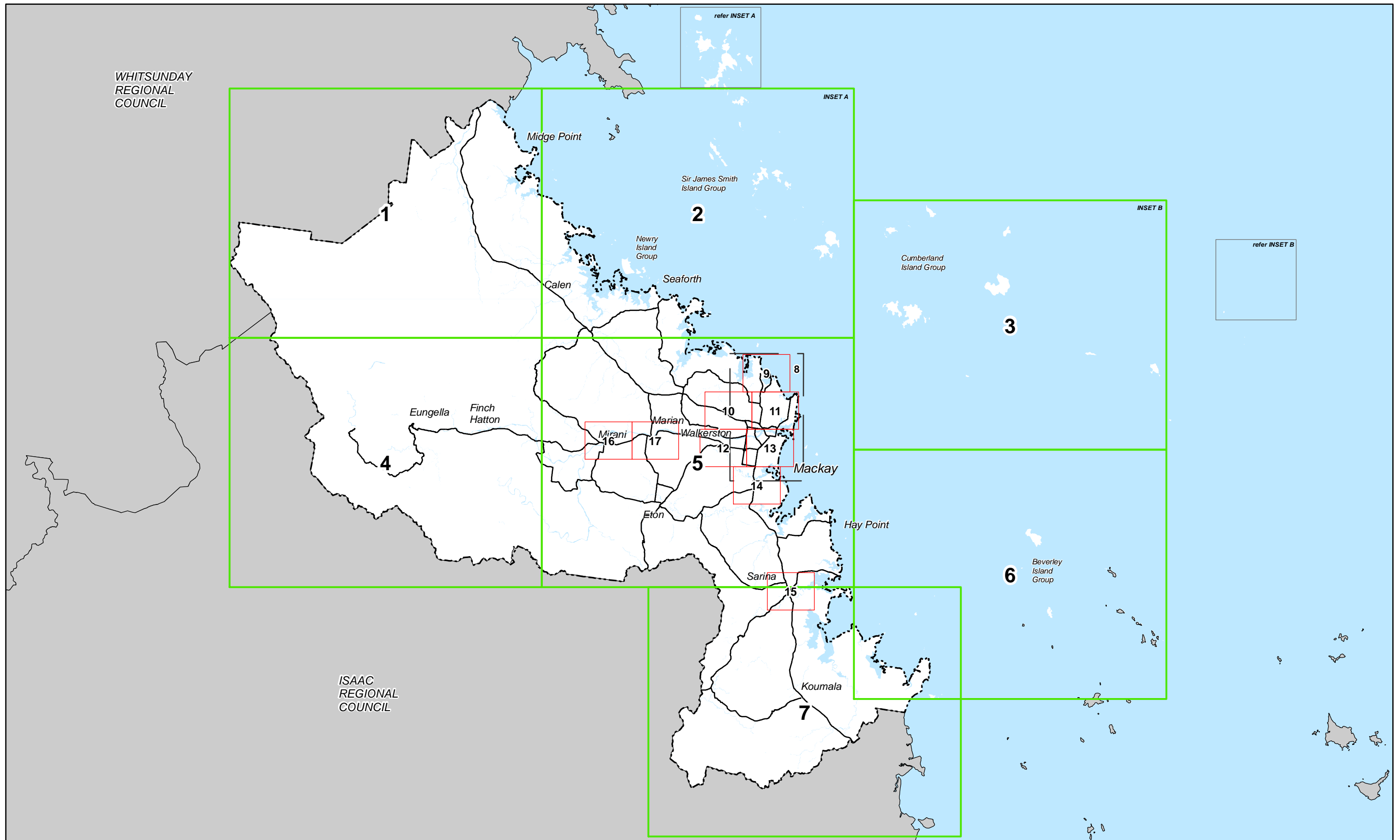
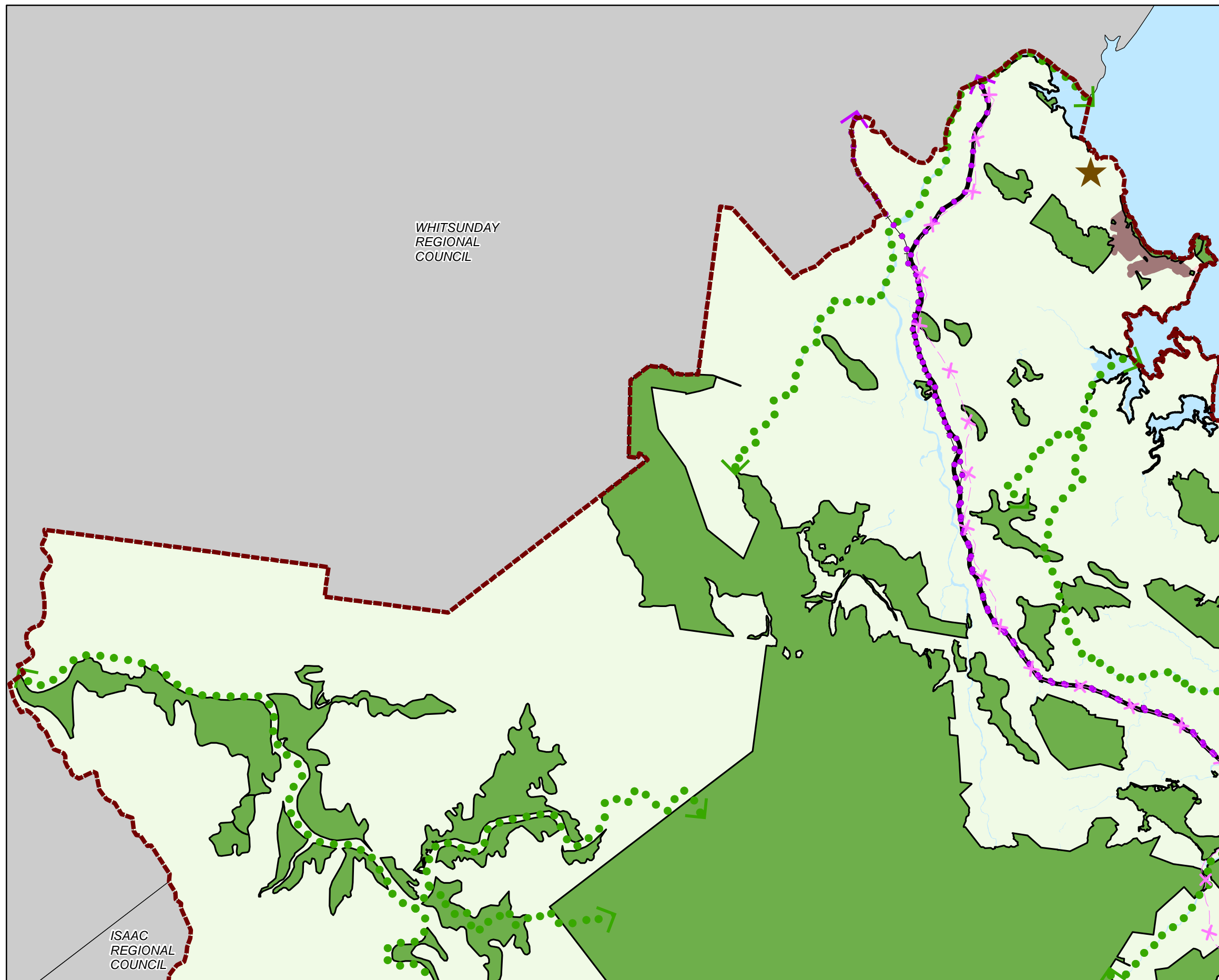


GRID INDEX - STRATEGIC FRAMEWORK MAPS





Legend:

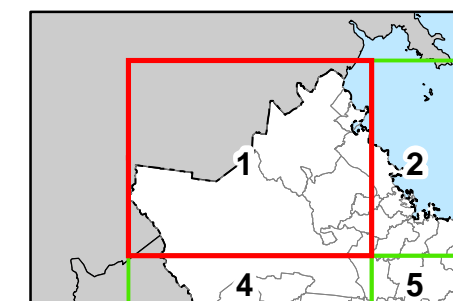

- Principal Centre
- Major Centre
- District centre
- Specialised Centre
- 1 Investigation area
- Urban area
- Nature conservation and open space
- Rural
- Rural residential
- Special Purpose (Port)
- Industrial
- Major sport and recreation
- Extractive, mineral, forestry or marine resource
- Waterbody and waterway
- Local government area boundary
- Cycling and walking route
- Railway network
- State and major road network
- Public transport corridor
- Future cycling and walking route
- Future state and major road network
- ◆ Haulage Route
- ✕ or ✕ Infrastructure (power)
- ✕ Freight Transport Route
- ✕ Natural Corridor or Link
- 🚂 Existing rail station
- ✈ Airport - aviation development
- ✳ Major Infrastructure
- ◆ Major Social Infrastructure
- ▲ Port - maritime development
- ★ Tourism and ecotourism development

While every care is taken to ensure the accuracy of this product Mackay Regional Council makes no representations or warranties about the accuracy, reliability, completeness or suitability for any particular purpose and disclaims all responsibility and all liability (including without limitation, liability in negligence) or all expenses, losses, damages (including indirect or consequential damage) and costs you may incur as a result of this product being inaccurate or incomplete in any way or for any reason.

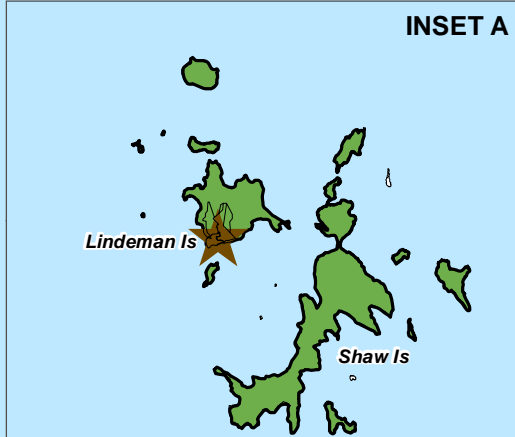
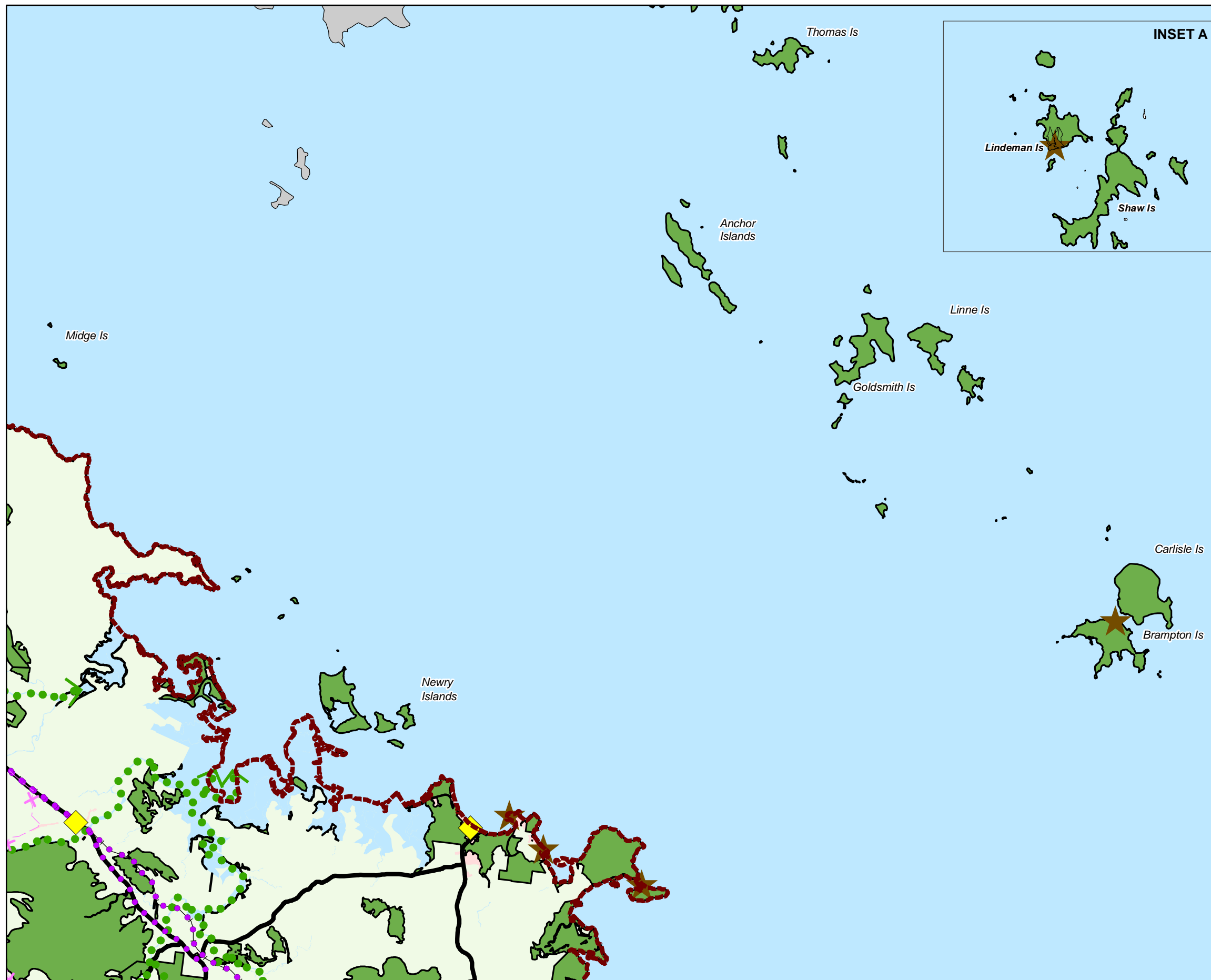
Effective from 26 April 2022

© Copyright Mackay Regional Council 2018
Geocentric Datum of Australia 2020 (GDA2020)

Approx Scale @ A3 1:200,000



Strategic Framework Map - SF - 1



Legend:

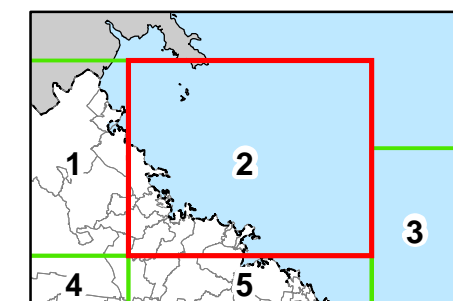

- Principal Centre
- Major Centre
- District centre
- Specialised Centre
- 1 Investigation area
- Urban area
- Nature conservation and open space
- Rural
- Rural residential
- Special Purpose (Port)
- Industrial
- Major sport and recreation
- Extractive, mineral, forestry or marine resource
- Waterbody and waterway
- Local government area boundary
- Cycling and walking route
- Railway network
- State and major road network
- Public transport corridor
- Future cycling and walking route
- Future state and major road network
- ◆ Haulage Route
- ✕ or ◆ Infrastructure (power)
- ◆ Freight Transport Route
- ◆ Natural Corridor or Link
- Existing rail station
- ✈ Airport - aviation development
- ✱ Major Infrastructure
- ◆ Major Social Infrastructure
- ▲ Port - maritime development
- ★ Tourism and ecotourism development

While every care is taken to ensure the accuracy of this product Mackay Regional Council makes no representations or warranties about the accuracy, reliability, completeness or suitability for any particular purpose and disclaims all responsibility and all liability (including without limitation, liability in negligence) or all expenses, losses, damages (including indirect or consequential damage) and costs you may incur as a result of this product being inaccurate or incomplete in any way or for any reason.

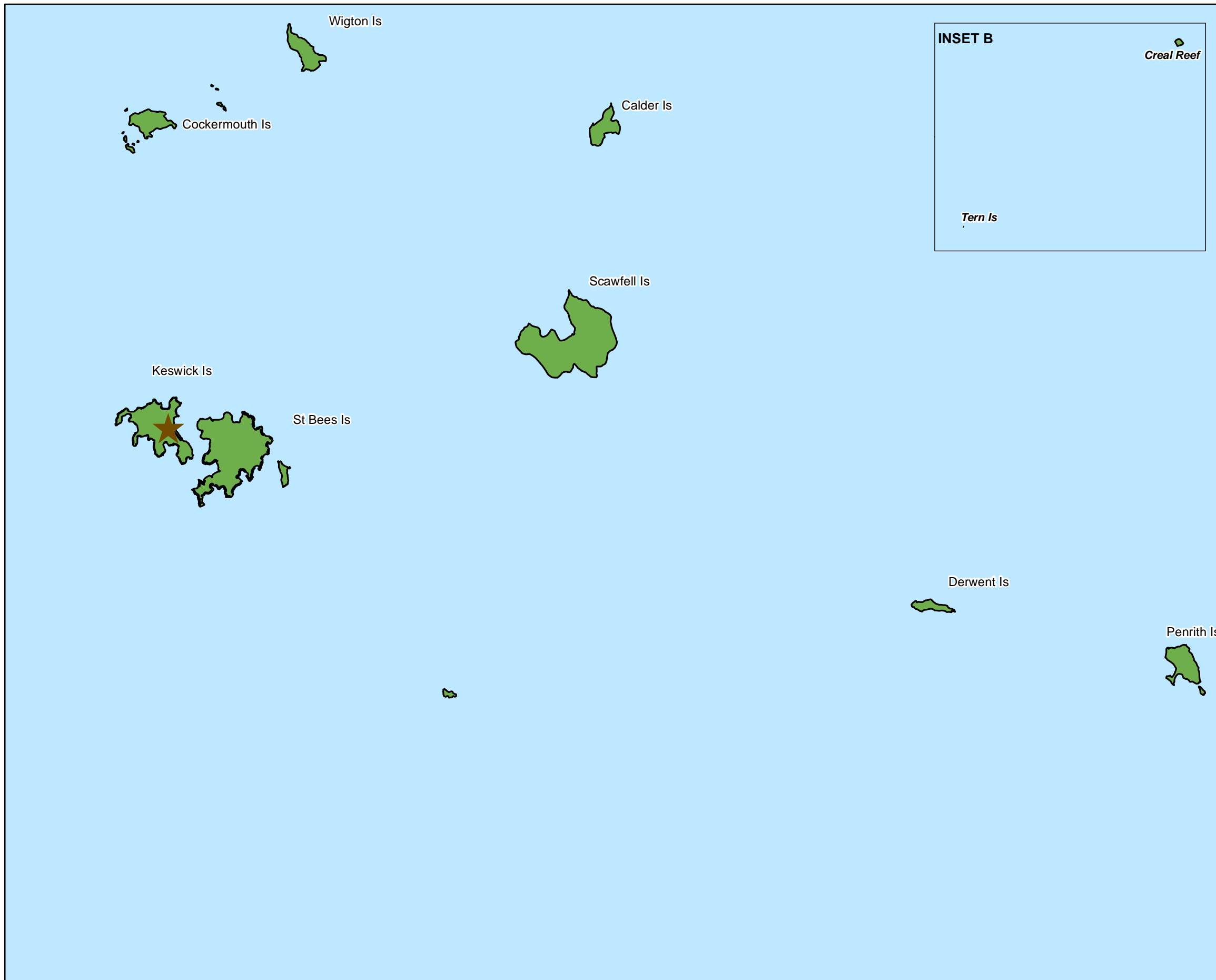
Effective from 26 April 2022

© Copyright Mackay Regional Council 2018
Geocentric Datum of Australia 2020 (GDA2020)

Approx Scale @ A3 1:200,000



Strategic Framework Map - SF - 2



Legend:

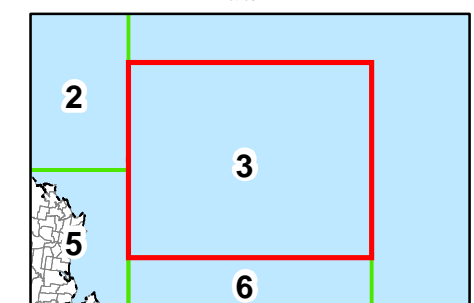
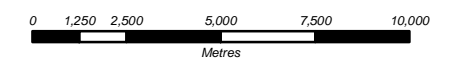
- Principal Centre
- Major Centre
- District centre
- Specialised Centre
- 1 Investigation area
- Urban area
- Nature conservation and open space
- Rural
- Rural residential
- Special Purpose (Port)
- Industrial
- Major sport and recreation
- Extractive, mineral, forestry or marine resource
- Waterbody and waterway
- Local government area boundary
- Cycling and walking route
- Railway network
- State and major road network
- Public transport corridor
- Future cycling and walking route
- Future state and major road network
- ◆ Haulage Route
- ✕ or ◆ Infrastructure (power)
- ◆ Freight Transport Route
- ◆ Natural Corridor or Link
- R Existing rail station
- ✈ Airport - aviation development
- ✱ Major Infrastructure
- ◆ Major Social Infrastructure
- ▲ Port - maritime development
- ★ Tourism and ecotourism development

While every care is taken to ensure the accuracy of this product Mackay Regional Council makes no representations or warranties about the accuracy, reliability, completeness or suitability for any particular purpose and disclaims all responsibility and all liability (including without limitation, liability in negligence) or all expenses, losses, damages (including indirect or consequential damage) and costs you may incur as a result of this product being inaccurate or incomplete in any way or for any reason.

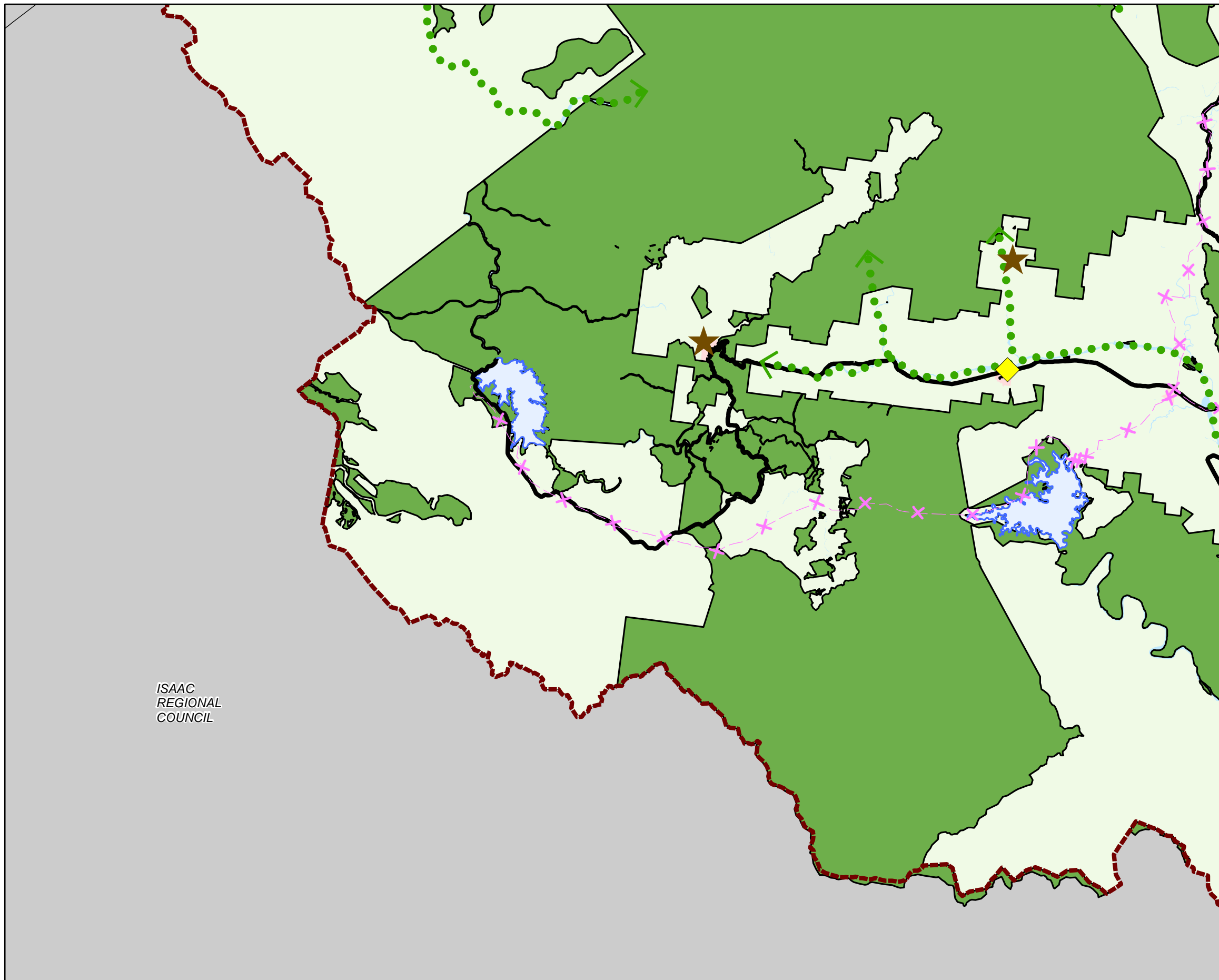
Effective from 26 April 2022

© Copyright Mackay Regional Council 2018
Geocentric Datum of Australia 2020 (GDA2020)

Approx Scale @ A3 1:200,000



Strategic Framework Map - SF - 3



ISAAC
REGIONAL
COUNCIL

Legend:

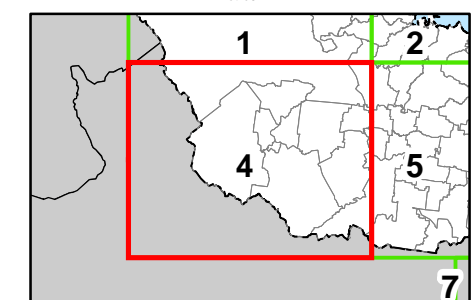
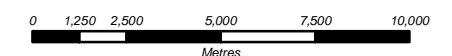
- Principal Centre
- Major Centre
- District centre
- ◆ Specialised Centre
- 1 Investigation area
- Urban area
- Nature conservation and open space
- Rural
- Rural residential
- Special Purpose (Port)
- Industrial
- Major sport and recreation
- Extractive, mineral, forestry or marine resource
- Waterbody and waterway
- Local government area boundary
- Cycling and walking route
- Railway network
- State and major road network
- Public transport corridor
- Future cycling and walking route
- Future state and major road network
- ◆ Haulage Route
- ✕ or ✕ Infrastructure (power)
- ✕ Freight Transport Route
- ◇ Natural Corridor or Link
- ✎ Existing rail station
- ✈ Airport - aviation development
- ✳ Major Infrastructure
- ◆ Major Social Infrastructure
- ▲ Port - maritime development
- ★ Tourism and ecotourism development

While every care is taken to ensure the accuracy of this product Mackay Regional Council makes no representations or warranties about the accuracy, reliability, completeness or suitability for any particular purpose and disclaims all responsibility and all liability (including without limitation, liability in negligence) or all expenses, losses, damages (including indirect or consequential damage) and costs you may incur as a result of this product being inaccurate or incomplete in any way or for any reason.

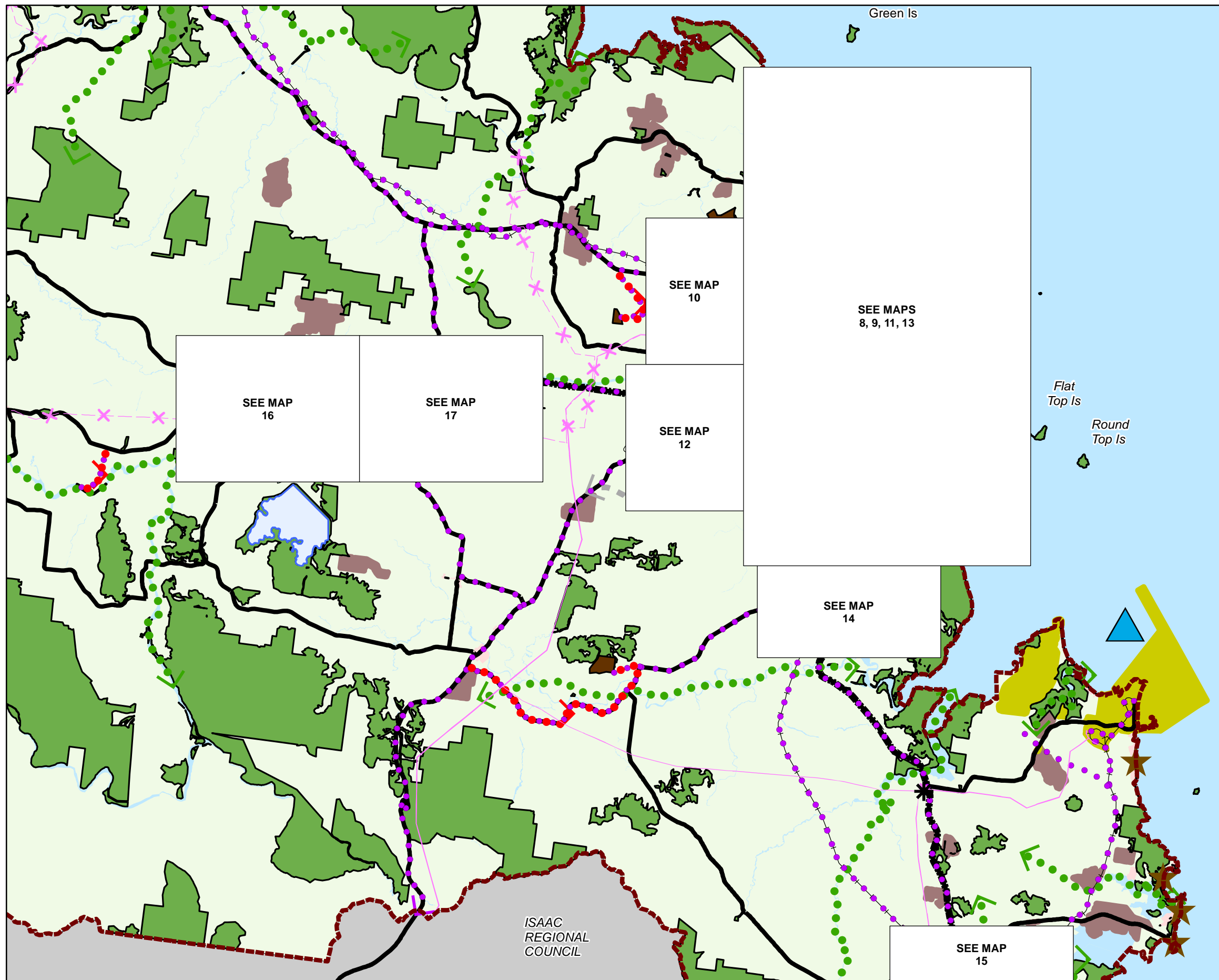
Effective from 26 April 2022

© Copyright Mackay Regional Council 2018
Geocentric Datum of Australia 2020 (GDA2020)

Approx Scale @ A3 1:200,000



Strategic Framework Map - SF - 4



Legend:

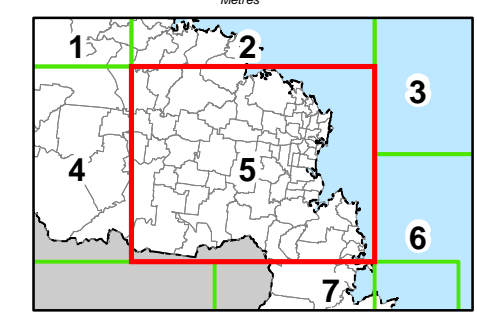

- Principal Centre
- Major Centre
- District centre
- ◆ Specialised Centre
- 1 Investigation area
- Urban area
- Nature conservation and open space
- Rural
- Rural residential
- Special Purpose (Port)
- Industrial
- Major sport and recreation
- Extractive, mineral, forestry or marine resource
- Waterbody and waterway
- Local government area boundary
- Cycling and walking route
- Railway network
- State and major road network
- Public transport corridor
- Future cycling and walking route
- Future state and major road network
- ◆ ◆ Haulage Route
- ✕ ✕ Infrastructure (power)
- ◆ ◆ Freight Transport Route
- ◆ ◆ Natural Corridor or Link
- Existing rail station
- Airport - aviation development
- Major Infrastructure
- Major Social Infrastructure
- Port - maritime development
- Tourism and ecotourism development

While every care is taken to ensure the accuracy of this product Mackay Regional Council makes no representations or warranties about the accuracy, reliability, completeness or suitability for any particular purpose and disclaims all responsibility and all liability (including without limitation, liability in negligence) or all expenses, losses, damages (including indirect or consequential damage) and costs you may incur as a result of this product being inaccurate or incomplete in any way or for any reason.

Effective from 26 April 2022

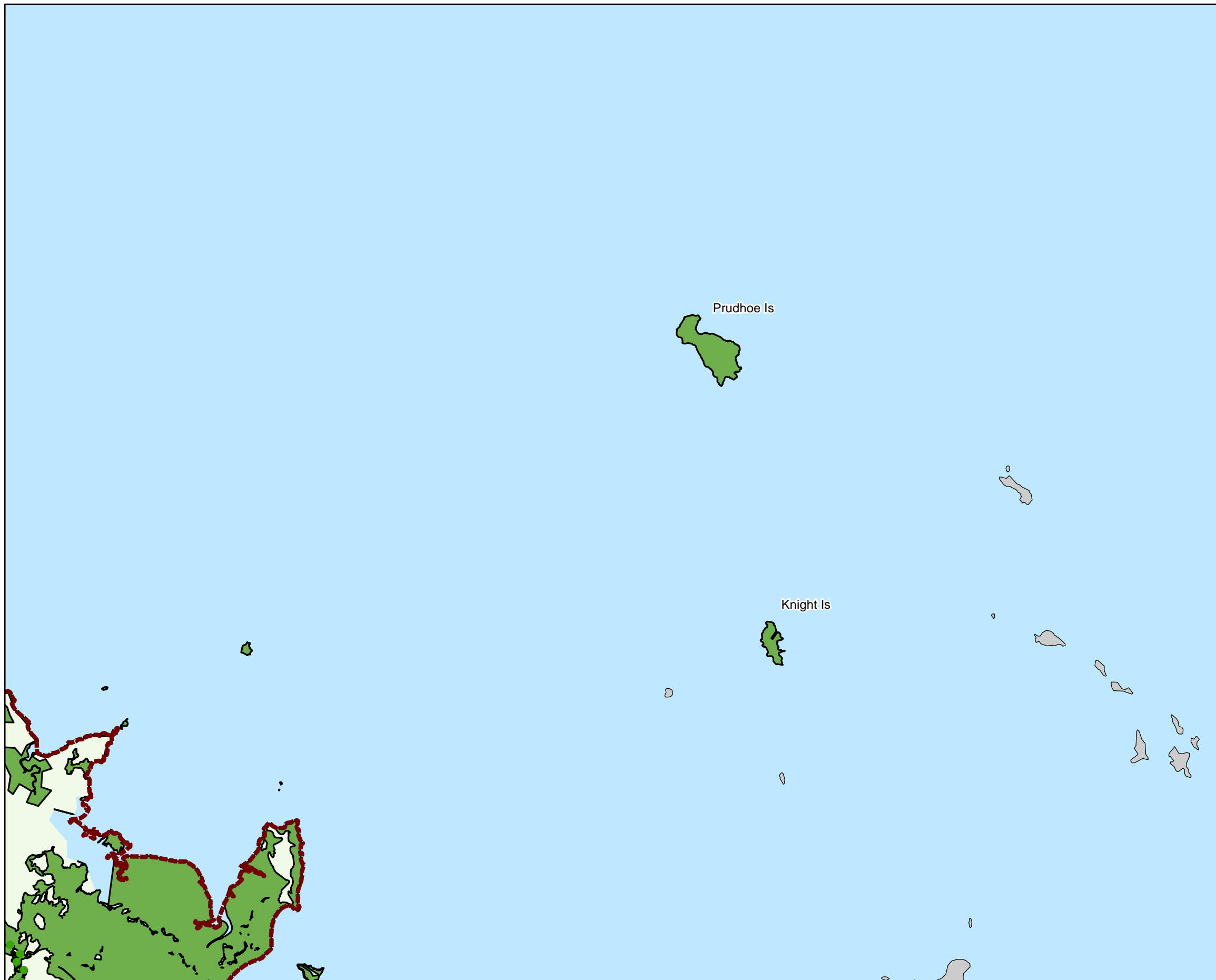
© Copyright Mackay Regional Council 2018
Geocentric Datum of Australia 2020 (GDA2020)

Approx Scale @ A3 1:200,000



Strategic Framework Map - SF - 5

ISAAC
REGIONAL
COUNCIL



Legend:

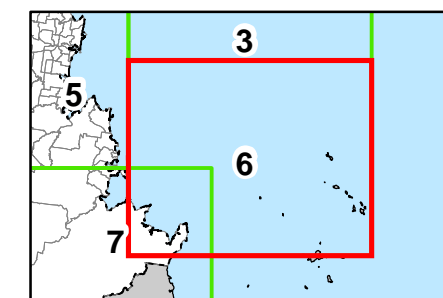

- Principal Centre
- Major Centre
- District centre
- Specialised Centre
- 1 Investigation area
- Urban area
- Nature conservation and open space
- Rural
- Rural residential
- Special Purpose (Port)
- Industrial
- Major sport and recreation
- Extractive, mineral, forestry or marine resource
- Waterbody and waterway
- Local government area boundary
- Cycling and walking route
- Railway network
- State and major road network
- Public transport corridor
- Future cycling and walking route
- Future state and major road network
- ◆ Haulage Route
- ✖ or ◆ Infrastructure (power)
- ◆ Freight Transport Route
- ◆ Natural Corridor or Link
- 🚂 Existing rail station
- ✈ Airport - aviation development
- ✳ Major Infrastructure
- ◆ Major Social Infrastructure
- ▲ Port - maritime development
- ★ Tourism and ecotourism development

While every care is taken to ensure the accuracy of this product Mackay Regional Council makes no representations or warranties about the accuracy, reliability, completeness or suitability for any particular purpose and disclaims all responsibility and all liability (including without limitation, liability in negligence) or all expenses, losses, damages (including indirect or consequential damage) and costs you may incur as a result of this product being inaccurate or incomplete in any way or for any reason.

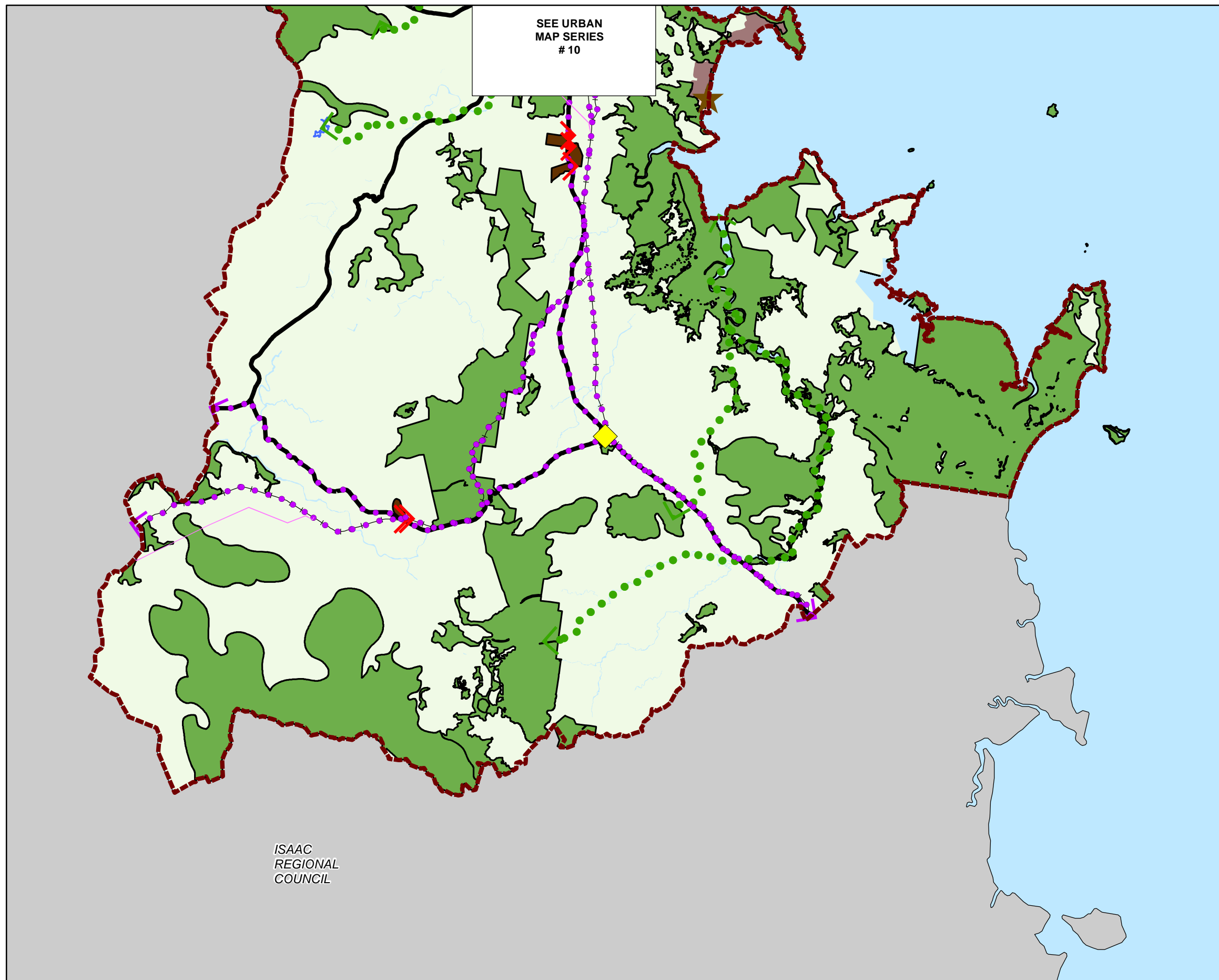
Effective from 26 April 2022

© Copyright Mackay Regional Council 2018
Geocentric Datum of Australia 2020 (GDA2020)

Approx Scale @ A3 1:200,000



Strategic Framework Map - SF - 6



ISAAC
REGIONAL
COUNCIL

Legend:

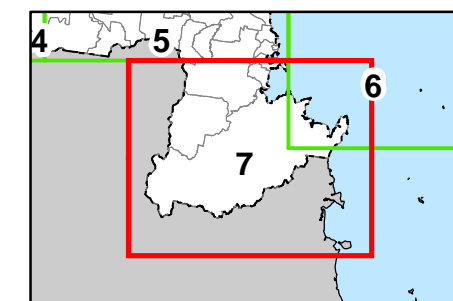

- Principal Centre
- Major Centre
- District centre
- Specialised Centre
- 1 Investigation area
- Urban area
- Nature conservation and open space
- Rural
- Rural residential
- Special Purpose (Port)
- Industrial
- Major sport and recreation
- Extractive, mineral, forestry or marine resource
- Waterbody and waterway
- Local government area boundary
- Cycling and walking route
- Railway network
- State and major road network
- Public transport corridor
- Future cycling and walking route
- Future state and major road network
- ◆ Haulage Route
- ◆ or ◆ Infrastructure (power)
- ◆ Freight Transport Route
- ◆ Natural Corridor or Link
- ✈ Existing rail station
- ✈ Airport - aviation development
- ✳ Major Infrastructure
- ◆ Major Social Infrastructure
- ▲ Port - maritime development
- ★ Tourism and ecotourism development

While every care is taken to ensure the accuracy of this product Mackay Regional Council makes no representations or warranties about the accuracy, reliability, completeness or suitability for any particular purpose and disclaims all responsibility and all liability (including without limitation, liability in negligence) or all expenses, losses, damages (including indirect or consequential damage) and costs you may incur as a result of this product being inaccurate or incomplete in any way or for any reason.

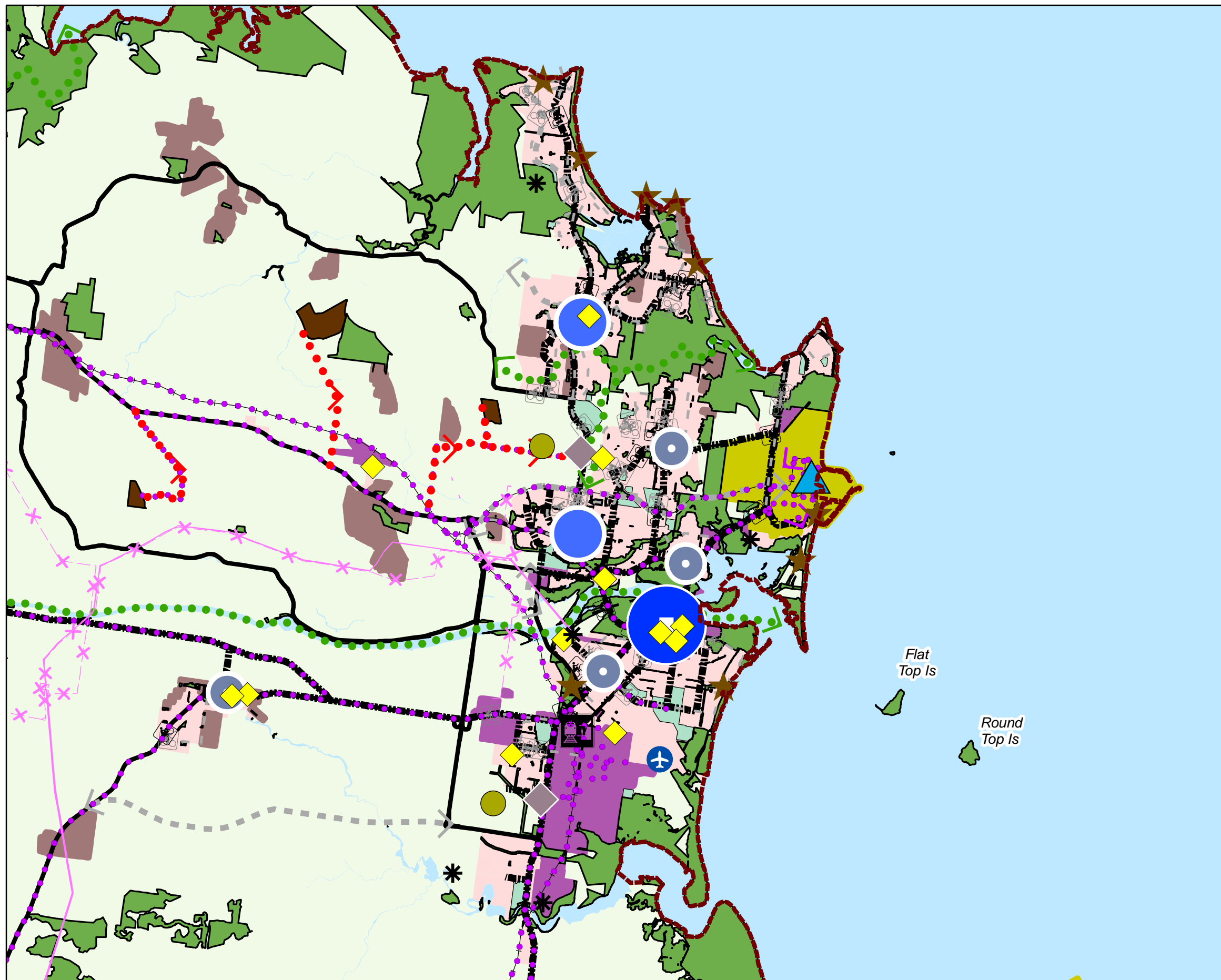
Effective from 26 April 2022

© Copyright Mackay Regional Council 2018
Geocentric Datum of Australia 2020 (GDA2020)

Approx Scale @ A3 1:200,000



Strategic Framework Map - SF - 7



Legend:

- Principal Centre
- Major Centre
- District centre
- ◆ Specialised Centre
- 1 Investigation area
- Urban area
- Nature conservation and open space
- Rural
- Rural residential
- Special Purpose (Port)
- Industrial
- Major sport and recreation
- Extractive, mineral, forestry or marine resource
- Waterbody and waterway
- Local government area boundary
- Cycling and walking route
- Railway network
- State and major road network
- Public transport corridor
- Future cycling and walking route
- Future state and major road network
- Haulage Route
- or — Infrastructure (power)
- Freight Transport Route
- Natural Corridor or Link
- ✪ Existing rail station
- ✪ Airport - aviation development
- ✪ Major Infrastructure
- ◆ Major Social Infrastructure
- ▲ Port - maritime development
- ★ Tourism and ecotourism development

While every care is taken to ensure the accuracy of this product Mackay Regional Council makes no representations or warranties about the accuracy, reliability, completeness or suitability for any particular purpose and disclaims all responsibility and all liability (including without limitation, liability in negligence) or all expenses, losses, damages (including indirect or consequential damage) and costs you may incur as a result of this product being inaccurate or incomplete in any way or for any reason.

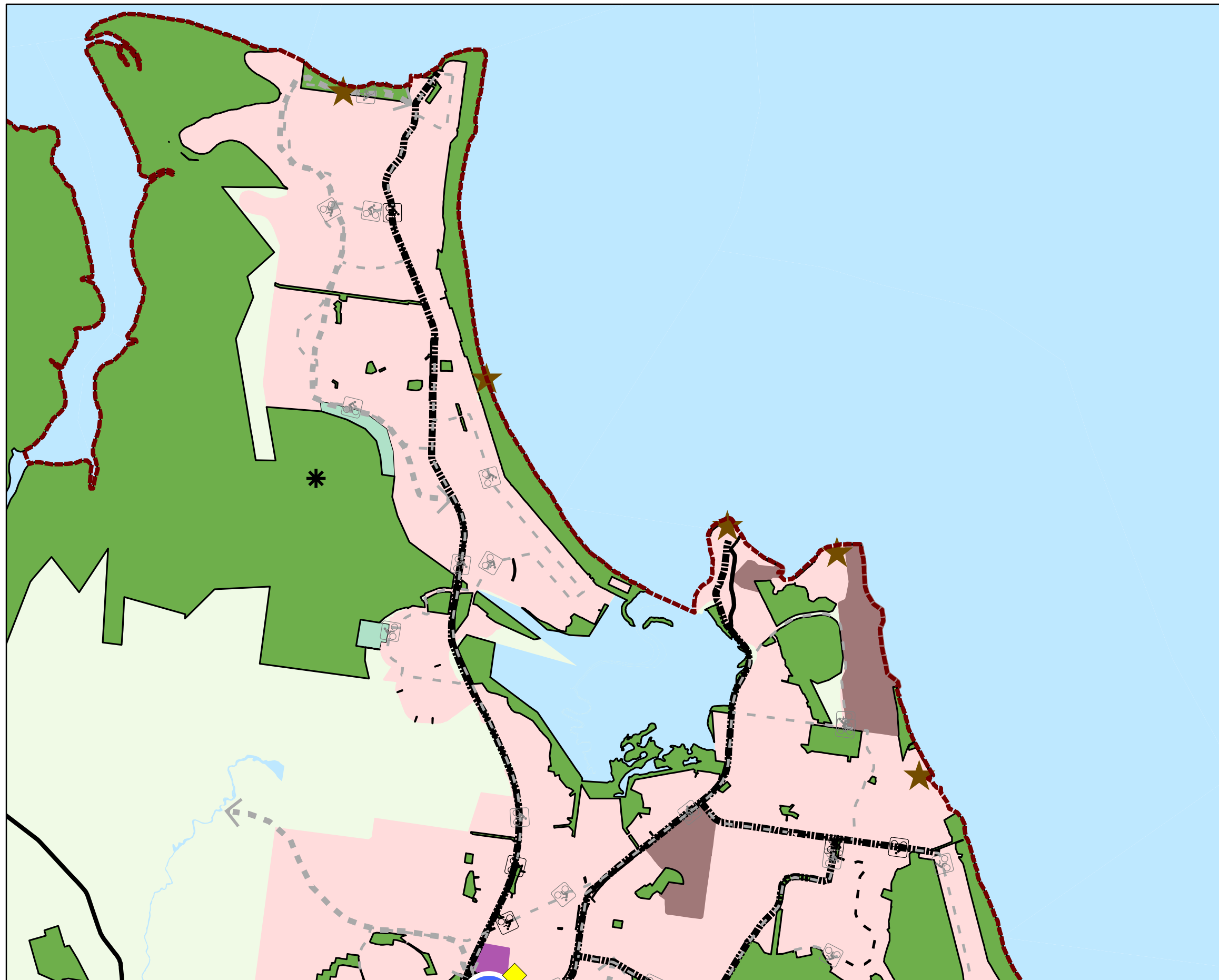
Effective from 26 April 2022

© Copyright Mackay Regional Council 2018
Geocentric Datum of Australia 2020 (GDA2020)

Approx Scale @ A3 1:112,000



Strategic Framework Map - SF - 8



Legend:

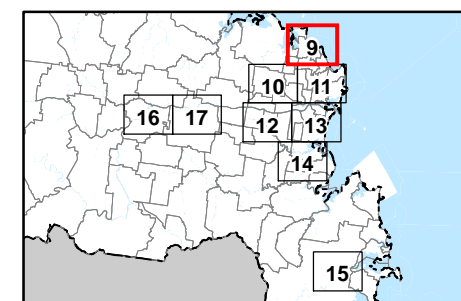
- Principal Centre
- Major Centre
- District centre
- Specialised Centre
- 1 Investigation area
- Urban area
- Nature conservation and open space
- Rural
- Rural residential
- Special Purpose (Port)
- Industrial
- Major sport and recreation
- Extractive, mineral, forestry or marine resource
- Waterbody and waterway
- Local government area boundary
- Cycling and walking route
- Railway network
- State and major road network
- Public transport corridor
- Future cycling and walking route
- Future state and major road network
- ◆ Haulage Route
- ✱ or Infrastructure (power)
- ◆ Freight Transport Route
- ◆ Natural Corridor or Link
- ✎ Existing rail station
- ✈ Airport - aviation development
- ✱ Major Infrastructure
- ◆ Major Social Infrastructure
- ▲ Port - maritime development
- ★ Tourism and ecotourism development

While every care is taken to ensure the accuracy of this product Mackay Regional Council makes no representations or warranties about the accuracy, reliability, completeness or suitability for any particular purpose and disclaims all responsibility and all liability (including without limitation, liability in negligence) or all expenses, losses, damages (including indirect or consequential damage) and costs you may incur as a result of this product being inaccurate or incomplete in any way or for any reason.

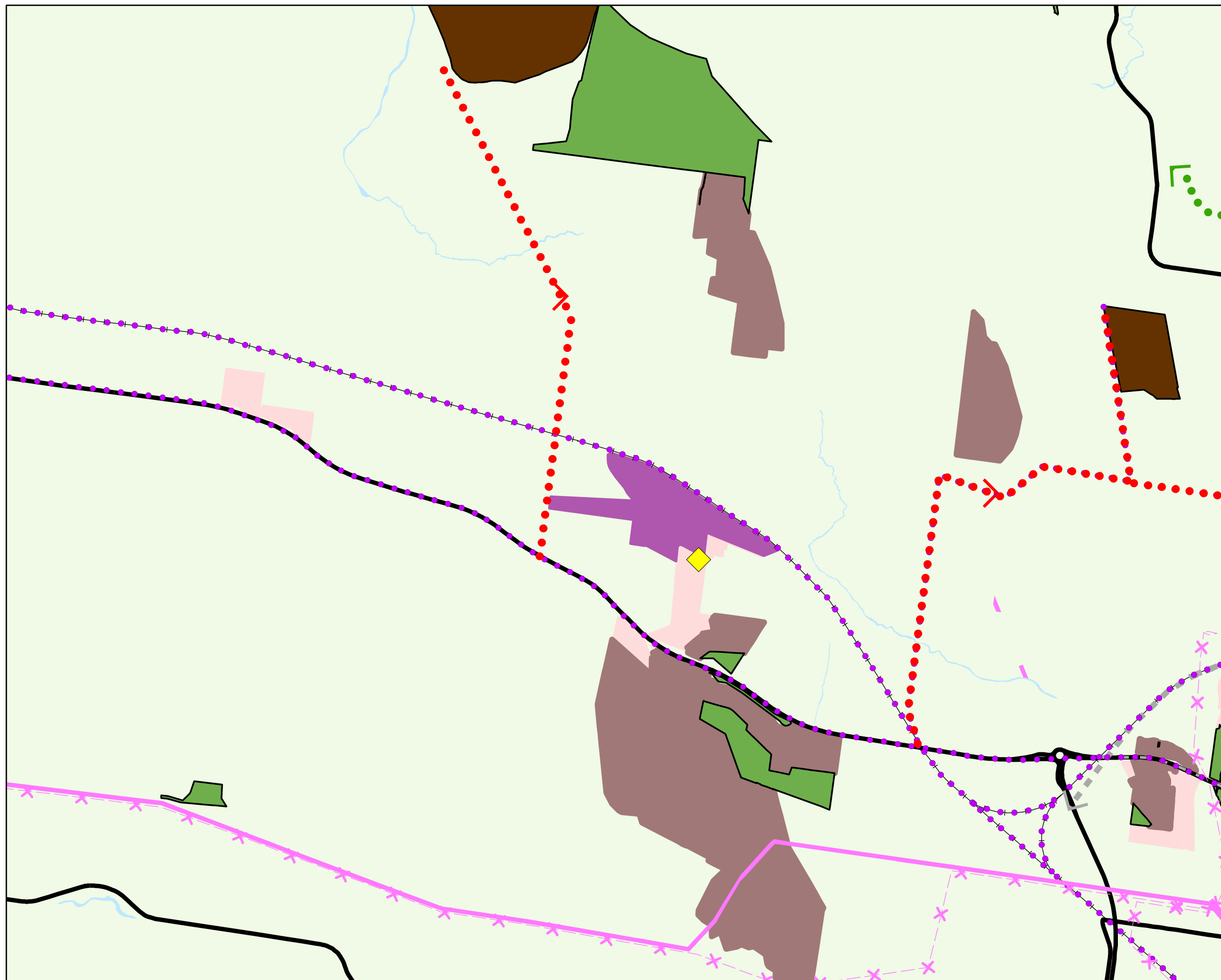
Effective from 26 April 2022

© Copyright Mackay Regional Council 2018
Geocentric Datum of Australia 2020 (GDA2020)

Approx Scale @ A3 1:30 000



Strategic Framework Map - SF - 9



Legend:

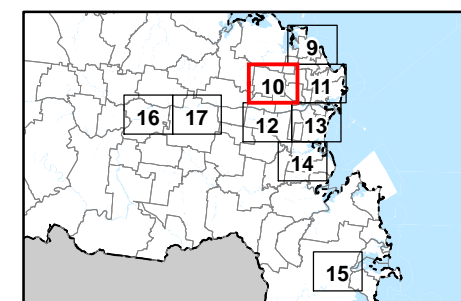
- Principal Centre
- Major Centre
- District centre
- Specialised Centre
- 1 Investigation area
- Urban area
- Nature conservation and open space
- Rural
- Rural residential
- Special Purpose (Port)
- Industrial
- Major sport and recreation
- Extractive, mineral, forestry or marine resource
- Waterbody and waterway
- Local government area boundary
- Cycling and walking route
- Railway network
- State and major road network
- Public transport corridor
- Future cycling and walking route
- Future state and major road network
- Haulage Route
- or Infrastructure (power)
- Freight Transport Route
- Natural Corridor or Link
- Existing rail station
- Airport - aviation development
- Major Infrastructure
- Major Social Infrastructure
- Port - maritime development
- Tourism and ecotourism development

While every care is taken to ensure the accuracy of this product Mackay Regional Council makes no representations or warranties about the accuracy, reliability, completeness or suitability for any particular purpose and disclaims all responsibility and all liability (including without limitation, liability in negligence) or all expenses, losses, damages (including indirect or consequential damage) and costs you may incur as a result of this product being inaccurate or incomplete in any way or for any reason.

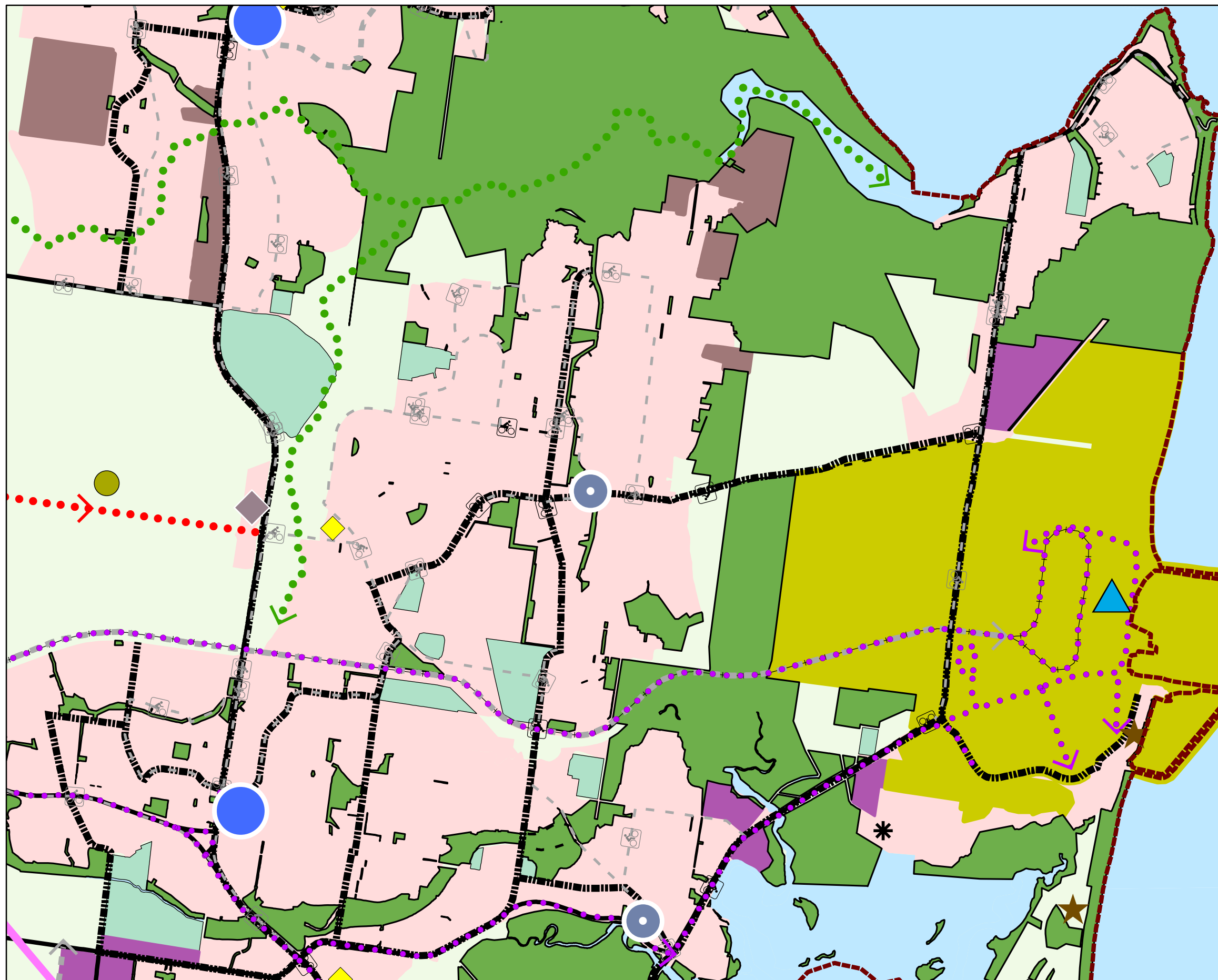
Effective from 26 April 2022

© Copyright Mackay Regional Council 2018
Geocentric Datum of Australia 2020 (GDA2020)

































Approx Scale @ A3 1:30 000



Strategic Framework Map - SF - 10



Legend:

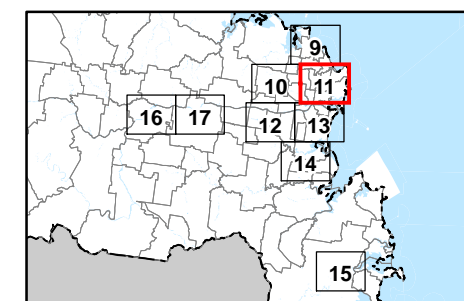
-  Principal Centre
-  Major Centre
-  District centre
-  Specialised Centre
-  Investigation area
-  Urban area
-  Nature conservation and open space
-  Rural
-  Rural residential
-  Special Purpose (Port)
-  Industrial
-  Major sport and recreation
-  Extractive, mineral, forestry or marine resource
-  Waterbody and waterway
-  Local government area boundary
-  Cycling and walking route
-  Railway network
-  State and major road network
-  Public transport corridor
-  Future cycling and walking route
-  Future state and major road network
-  Haulage Route
-  or  Infrastructure (power)
-  Freight Transport Route
-  Natural Corridor or Link
-  Existing rail station
-  Airport - aviation development
-  Major Infrastructure
-  Major Social Infrastructure
-  Port - maritime development
-  Tourism and ecotourism development

While every care is taken to ensure the accuracy of this product Mackay Regional Council makes no representations or warranties about the accuracy, reliability, completeness or suitability for any particular purpose and disclaims all responsibility and all liability (including without limitation, liability in negligence) or all expenses, losses, damages (including indirect or consequential damage) and costs you may incur as a result of this product being inaccurate or incomplete in any way or for any reason.

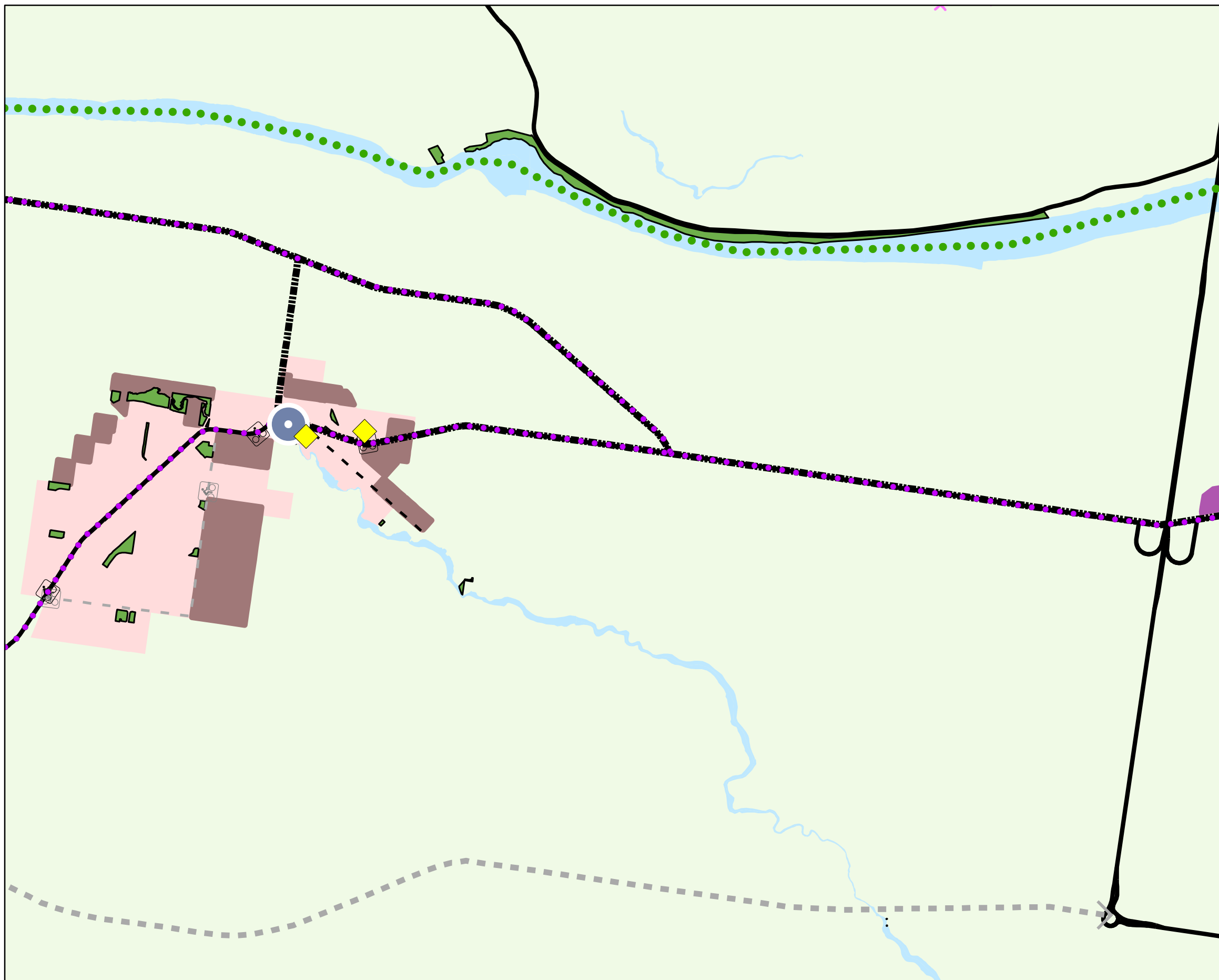
Effective from 26 April 2022

© Copyright Mackay Regional Council 2018
Geocentric Datum of Australia 2020 (GDA2020)

Approx Scale @ A3 1:30 000



Strategic Framework Map - SF - 11



Legend:

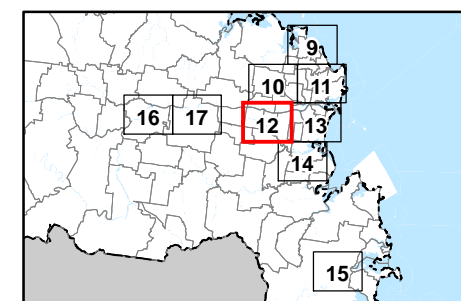
- Principal Centre
- Major Centre
- District centre
- Specialised Centre
- 1 Investigation area
- Urban area
- Nature conservation and open space
- Rural
- Rural residential
- Special Purpose (Port)
- Industrial
- Major sport and recreation
- Extractive, mineral, forestry or marine resource
- Waterbody and waterway
- Local government area boundary
- Cycling and walking route
- Railway network
- State and major road network
- Public transport corridor
- Future cycling and walking route
- Future state and major road network
- ◊ Haulage Route
- or — Infrastructure (power)
- ◊ Freight Transport Route
- ◊ Natural Corridor or Link
- 🚂 Existing rail station
- ✈️ Airport - aviation development
- ✳️ Major Infrastructure
- ◆ Major Social Infrastructure
- ▲ Port - maritime development
- ★ Tourism and ecotourism development

While every care is taken to ensure the accuracy of this product Mackay Regional Council makes no representations or warranties about the accuracy, reliability, completeness or suitability for any particular purpose and disclaims all responsibility and all liability (including without limitation, liability in negligence) or all expenses, losses, damages (including indirect or consequential damage) and costs you may incur as a result of this product being inaccurate or incomplete in any way or for any reason.

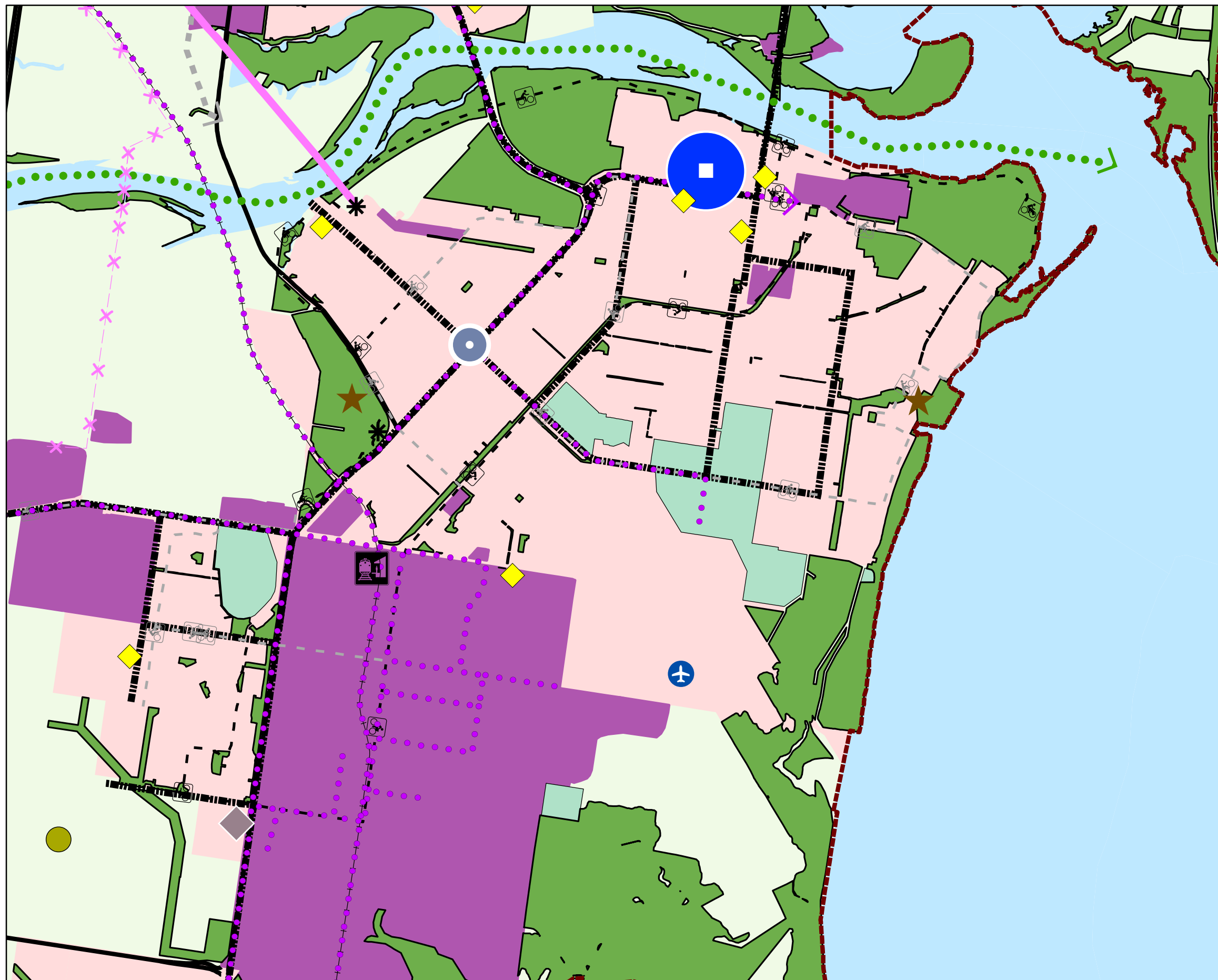
Effective from 26 April 2022

© Copyright Mackay Regional Council 2018
Geocentric Datum of Australia 2020 (GDA2020)

Approx Scale @ A3 1:30 000



Strategic Framework Map - SF - 12



Legend:

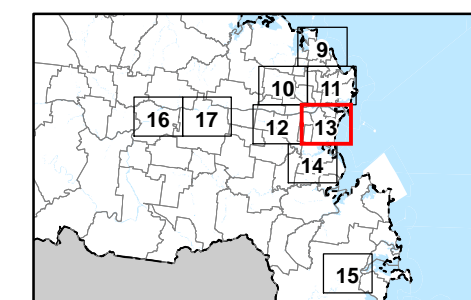
- Principal Centre
- Major Centre
- District centre
- Specialised Centre
- Investigation area
- Urban area
- Nature conservation and open space
- Rural
- Rural residential
- Special Purpose (Port)
- Industrial
- Major sport and recreation
- Extractive, mineral, forestry or marine resource
- Waterbody and waterway
- Local government area boundary
- Cycling and walking route
- Railway network
- State and major road network
- Public transport corridor
- Future cycling and walking route
- Future state and major road network
- Haulage Route
- or Infrastructure (power)
- Freight Transport Route
- Natural Corridor or Link
- Existing rail station
- Airport - aviation development
- Major Infrastructure
- Major Social Infrastructure
- Port - maritime development
- Tourism and ecotourism development

While every care is taken to ensure the accuracy of this product Mackay Regional Council makes no representations or warranties about the accuracy, reliability, completeness or suitability for any particular purpose and disclaims all responsibility and all liability (including without limitation, liability in negligence) or all expenses, losses, damages (including indirect or consequential damage) and costs you may incur as a result of this product being inaccurate or incomplete in any way or for any reason.

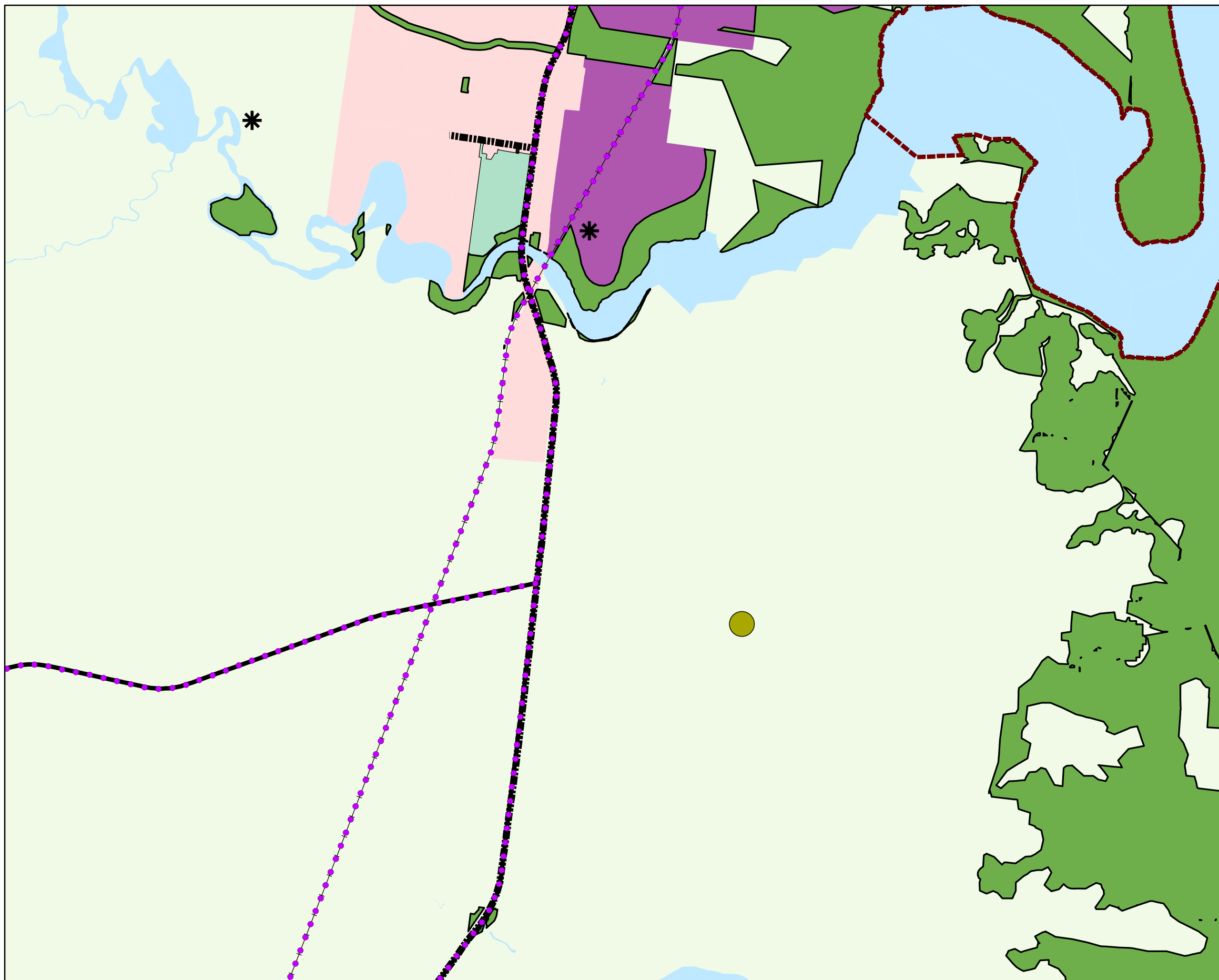
Effective from 26 April 2022

© Copyright Mackay Regional Council 2018
Geocentric Datum of Australia 2020 (GDA2020)

Approx Scale @ A3 1:30 000



Strategic Framework Map - SF - 13



Legend:

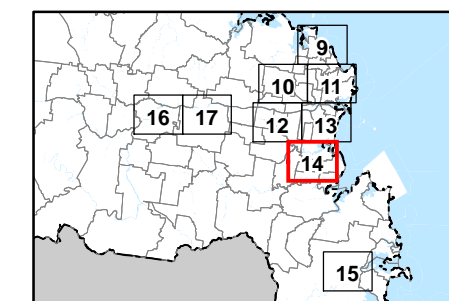
- Principal Centre
- Major Centre
- District centre
- Specialised Centre
- 1 Investigation area
- Urban area
- Nature conservation and open space
- Rural
- Rural residential
- Special Purpose (Port)
- Industrial
- Major sport and recreation
- Extractive, mineral, forestry or marine resource
- Waterbody and waterway
- Local government area boundary
- Cycling and walking route
- Railway network
- State and major road network
- Public transport corridor
- Future cycling and walking route
- Future state and major road network
- ◇ Haulage Route
- ✕ or ✕ Infrastructure (power)
- ◇ Freight Transport Route
- ◇ Natural Corridor or Link
- R Existing rail station
- ✈ Airport - aviation development
- ✱ Major Infrastructure
- ◇ Major Social Infrastructure
- ▲ Port - maritime development
- ★ Tourism and ecotourism development

While every care is taken to ensure the accuracy of this product Mackay Regional Council makes no representations or warranties about the accuracy, reliability, completeness or suitability for any particular purpose and disclaims all responsibility and all liability (including without limitation, liability in negligence) or all expenses, losses, damages (including indirect or consequential damage) and costs you may incur as a result of this product being inaccurate or incomplete in any way or for any reason.

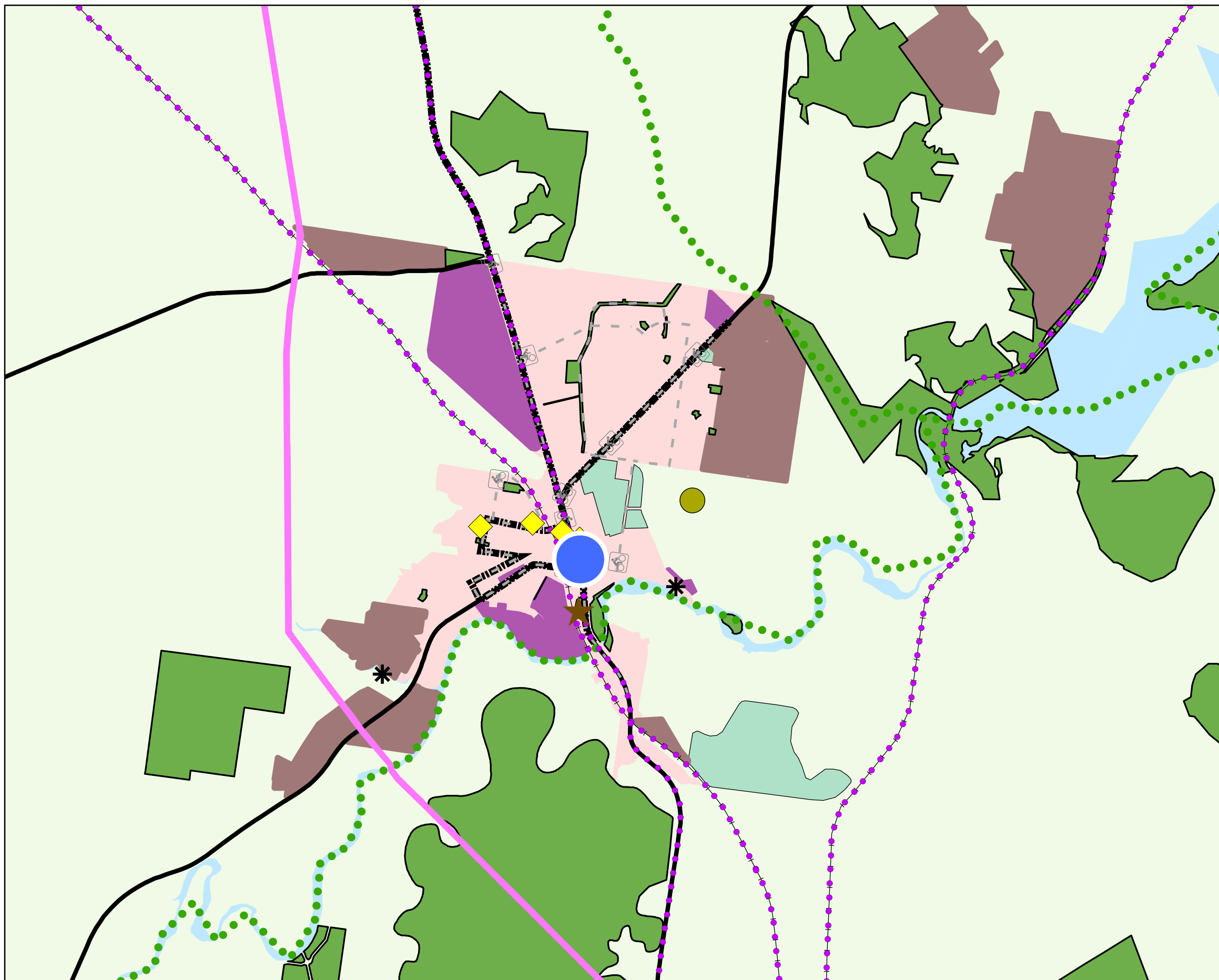
Effective from 26 April 2022

© Copyright Mackay Regional Council 2018
Geocentric Datum of Australia 2020 (GDA2020)

Approx Scale @ A3 1:30 000



Strategic Framework Map - SF - 14



Legend:

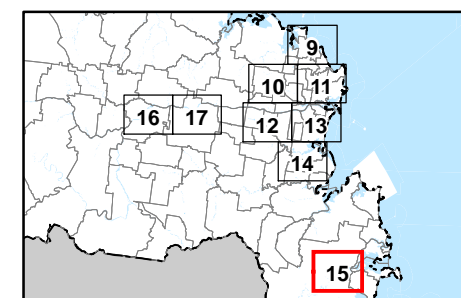
- Principal Centre
- Major Centre
- District centre
- Specialised Centre
- 1 Investigation area
- Urban area
- Nature conservation and open space
- Rural
- Rural residential
- Special Purpose (Port)
- Industrial
- Major sport and recreation
- Extractive, mineral, forestry or marine resource
- Waterbody and waterway
- Local government area boundary
- Cycling and walking route
- Railway network
- State and major road network
- Public transport corridor
- Future cycling and walking route
- Future state and major road network
- ◆ Haulage Route
- ◆ or ◆ Infrastructure (power)
- ◆ Freight Transport Route
- ◆ Natural Corridor or Link
- 🚂 Existing rail station
- ✈️ Airport - aviation development
- ✳️ Major Infrastructure
- ◆ Major Social Infrastructure
- ▲ Port - maritime development
- ★ Tourism and ecotourism development

While every care is taken to ensure the accuracy of this product Mackay Regional Council makes no representations or warranties about the accuracy, reliability, completeness or suitability for any particular purpose and disclaims all responsibility and all liability (including without limitation, liability in negligence) or all expenses, losses, damages (including indirect or consequential damage) and costs you may incur as a result of this product being inaccurate or incomplete in any way or for any reason.

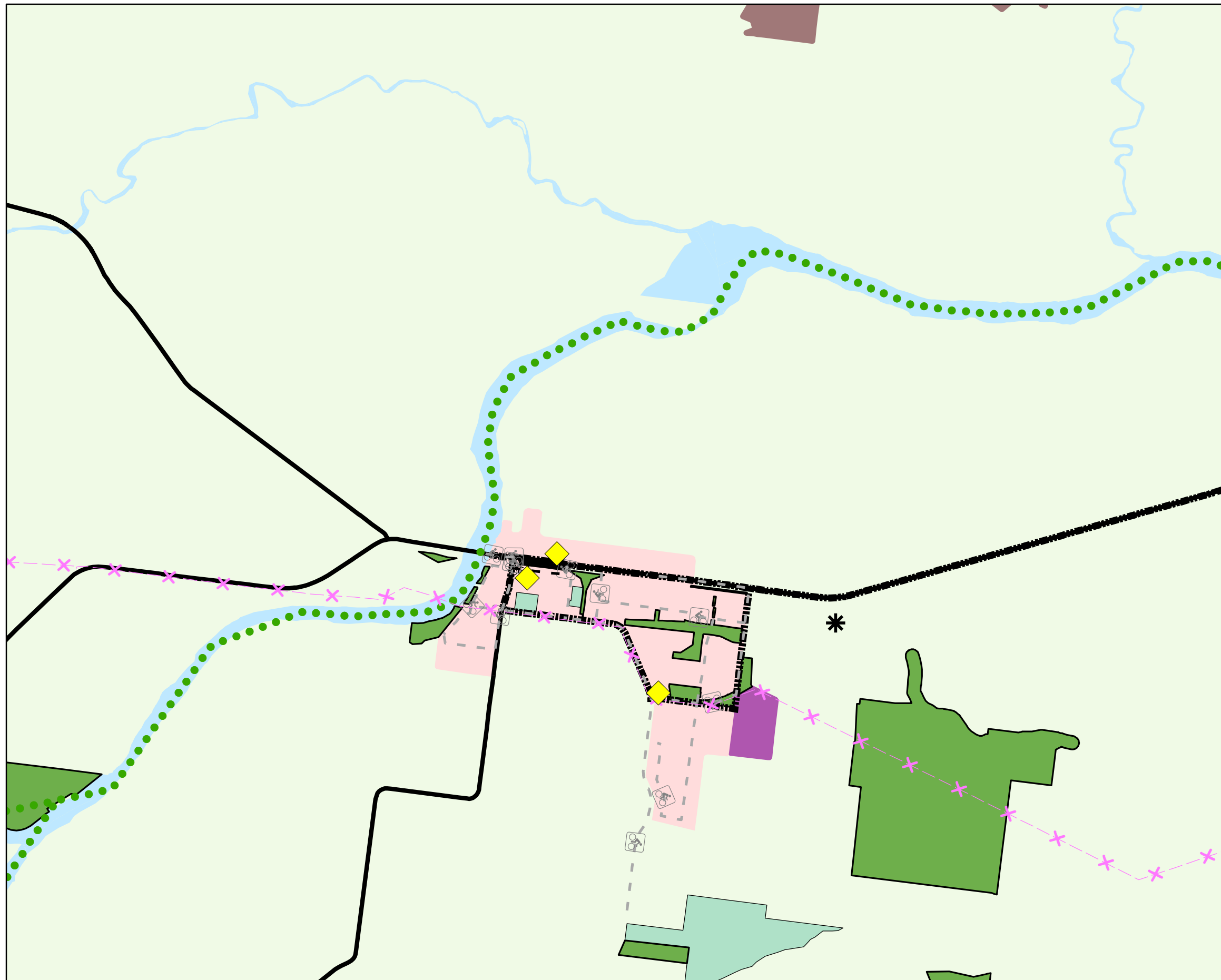
Effective from 26 April 2022

© Copyright Mackay Regional Council 2018
Geocentric Datum of Australia 2020 (GDA2020)

Approx Scale @ A3 1:30 000



Strategic Framework Map - SF - 15



Legend:

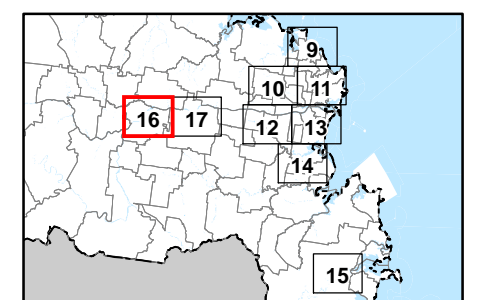
- Principal Centre
- Major Centre
- District centre
- Specialised Centre
- 1 Investigation area
- Urban area
- Nature conservation and open space
- Rural
- Rural residential
- Special Purpose (Port)
- Industrial
- Major sport and recreation
- Extractive, mineral, forestry or marine resource
- Waterbody and waterway
- Local government area boundary
- Cycling and walking route
- Railway network
- State and major road network
- Public transport corridor
- Future cycling and walking route
- Future state and major road network
- ◆ Haulage Route
- ✕ or ◆ Infrastructure (power)
- ◆ Freight Transport Route
- ◆ Natural Corridor or Link
- 🚂 Existing rail station
- ✈ Airport - aviation development
- ✱ Major Infrastructure
- ◆ Major Social Infrastructure
- ▲ Port - maritime development
- ★ Tourism and ecotourism development

While every care is taken to ensure the accuracy of this product Mackay Regional Council makes no representations or warranties about the accuracy, reliability, completeness or suitability for any particular purpose and disclaims all responsibility and all liability (including without limitation, liability in negligence) or all expenses, losses, damages (including indirect or consequential damage) and costs you may incur as a result of this product being inaccurate or incomplete in any way or for any reason.

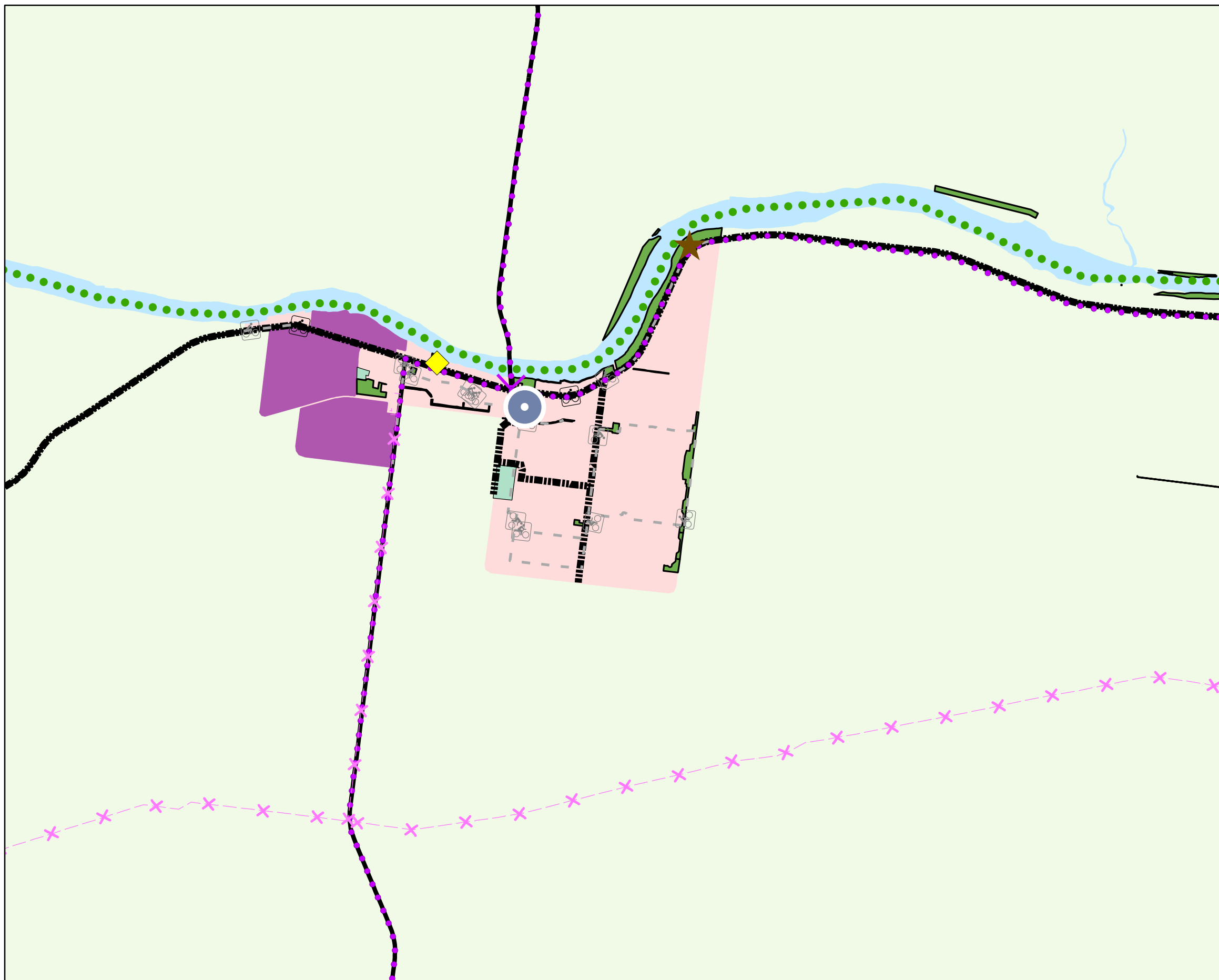
Effective from 26 April 2022

© Copyright Mackay Regional Council 2018
Geocentric Datum of Australia 2020 (GDA2020)

































Approx Scale @ A3 1:30 000



Strategic Framework Map - SF - 16



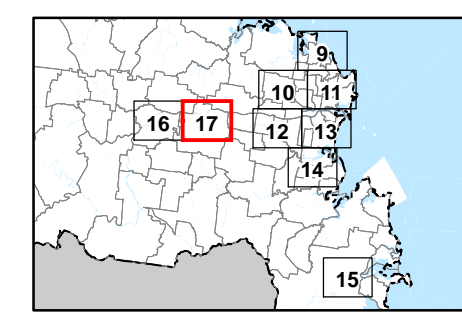
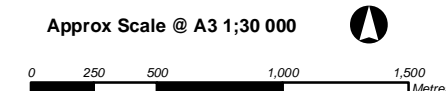
Legend:

-  Principal Centre
-  Major Centre
-  District centre
-  Specialised Centre
-  Investigation area
-  Urban area
-  Nature conservation and open space
-  Rural
-  Rural residential
-  Special Purpose (Port)
-  Industrial
-  Major sport and recreation
-  Extractive, mineral, forestry or marine resource
-  Waterbody and waterway
-  Local government area boundary
-  Cycling and walking route
-  Railway network
-  State and major road network
-  Public transport corridor
-  Future cycling and walking route
-  Future state and major road network
-  Haulage Route
-  or  Infrastructure (power)
-  Freight Transport Route
-  Natural Corridor or Link
-  Existing rail station
-  Airport - aviation development
-  Major Infrastructure
-  Major Social Infrastructure
-  Port - maritime development
-  Tourism and ecotourism development

While every care is taken to ensure the accuracy of this product Mackay Regional Council makes no representations or warranties about the accuracy, reliability, completeness or suitability for any particular purpose and disclaims all responsibility and all liability (including without limitation, liability in negligence) or all expenses, losses, damages (including indirect or consequential damage) and costs you may incur as a result of this product being inaccurate or incomplete in any way or for any reason.

Effective from 26 April 2022

© Copyright Mackay Regional Council 2018
Geocentric Datum of Australia 2020 (GDA2020)



Strategic Framework Map - SF - 17