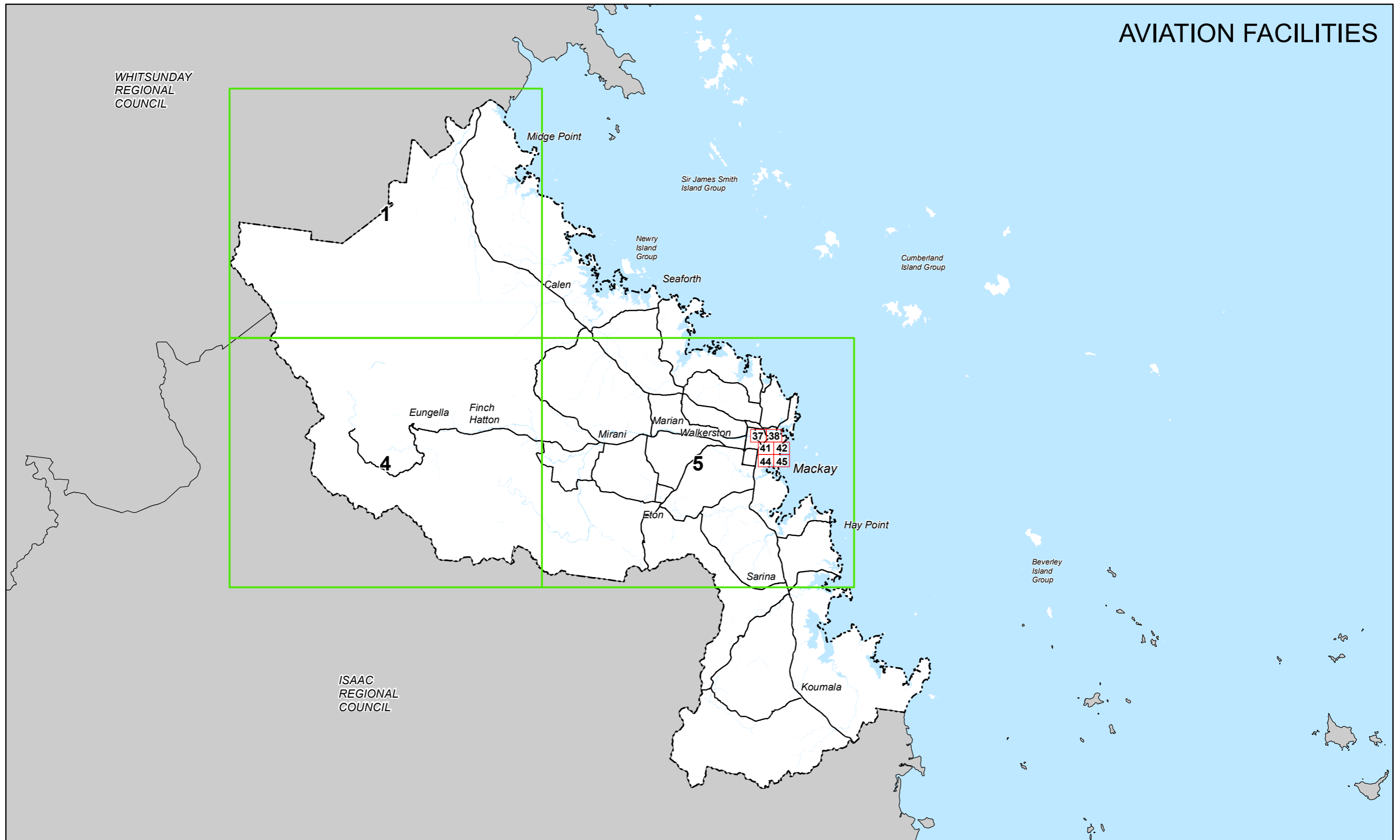
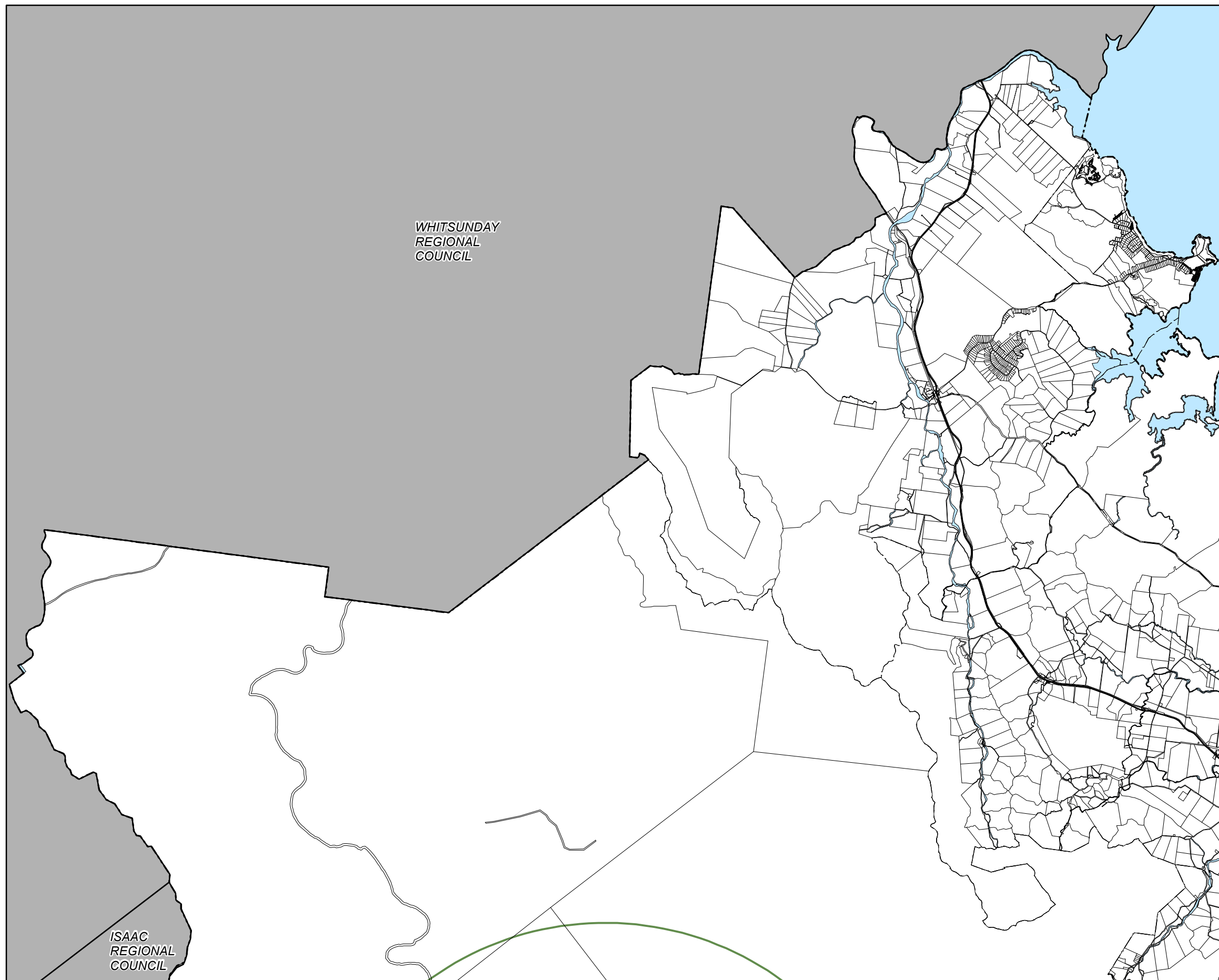


# GRID INDEX - AIRPORT ENVIRONS OVERLAY MAPS

## AVIATION FACILITIES





### Development Constraints

#### Aviation Facility

▼ Location

#### Aviation Facility - Building Restriction Area

Zone A

Zone A/B

Area of interest

#### Cadastral

Local Government Boundary

Cadastral - September 2021 (Sourced DNRME)

Suburb or Locality

Waterway or Waterbody

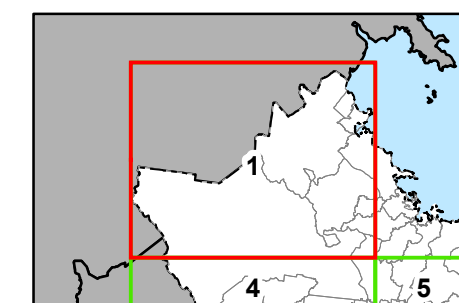
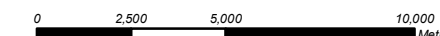
Airport Environs Overlay data was compiled by Mackay Regional Council based on latest available information and using information provided by Department of Transport and Main Roads (DTMR), dated 26 July 2017. This data is to be used as a guide only for planning purposes.

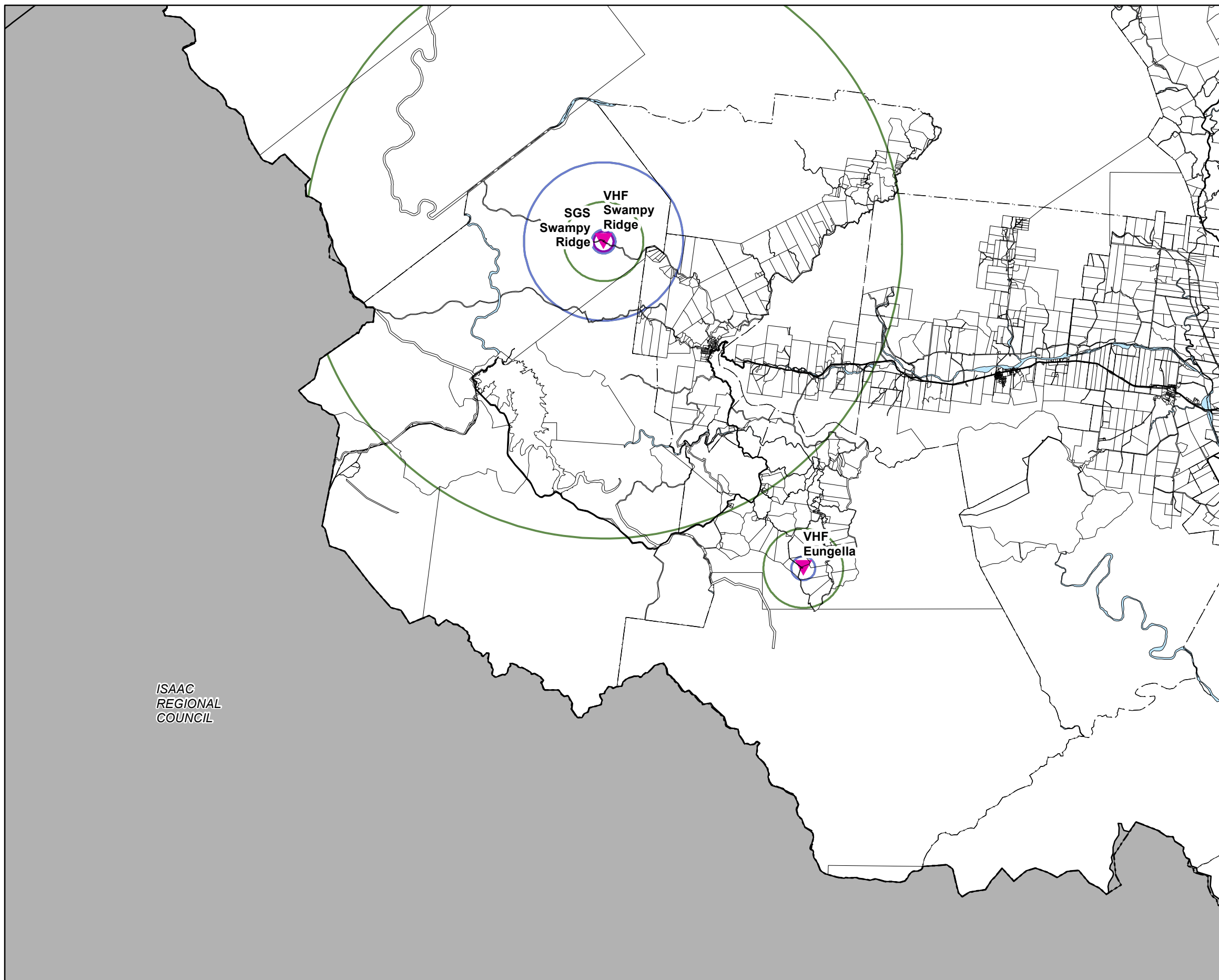
While every care is taken to ensure the accuracy of this product Mackay Regional Council makes no representations or warranties about the accuracy, reliability, completeness or suitability for any particular purpose and disclaims all responsibility and all liability (including without limitation, liability in negligence) or all expenses, losses, damages (including indirect or consequential damage) and costs you may incur as a result of this product being inaccurate or incomplete in any way or for any reason.

**Effective from 26 April 2022**

© Copyright Mackay Regional Council 2018  
Geocentric Datum of Australia 2020 (GDA2020)

Approx Scale @ A3 1:200,000





ISAAC  
REGIONAL  
COUNCIL

## Development Constraints

### Aviation Facility

▼ Location

### Aviation Facility - Building Restriction Area

Zone A

Zone A/B

Area of interest

### Cadastral

Local Government Boundary

Cadastral - September 2021 (Sourced DNRME)

Suburb or Locality

Waterway or Waterbody

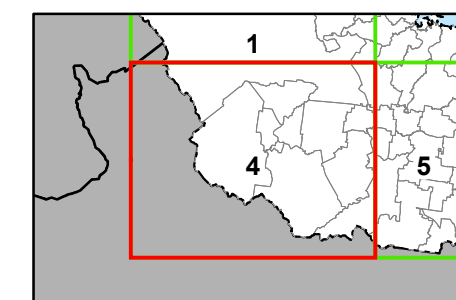
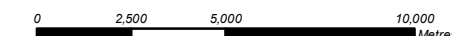
Airport Environs Overlay data was compiled by Mackay Regional Council based on latest available information and using information provided by Department of Transport and Main Roads (DTMR), dated 26 July 2017. This data is to be used as a guide only for planning purposes.

While every care is taken to ensure the accuracy of this product Mackay Regional Council makes no representations or warranties about the accuracy, reliability, completeness or suitability for any particular purpose and disclaims all responsibility and all liability (including without limitation, liability in negligence) or all expenses, losses, damages (including indirect or consequential damage) and costs you may incur as a result of this product being inaccurate or incomplete in any way or for any reason.

**Effective from 26 April 2022**

© Copyright Mackay Regional Council 2018  
Geocentric Datum of Australia 2020 (GDA2020)

Approx Scale @ A3 1:200,000







## Development Constraints

### Aviation Facility

▼ Location

### Aviation Facility - Building Restriction Area

Zone A

Zone A/B

Area of interest

### Cadastre

Local Government Boundary

Cadastre - September 2021 (Sourced DNRME)

Suburb or Locality

Waterway or Waterbody

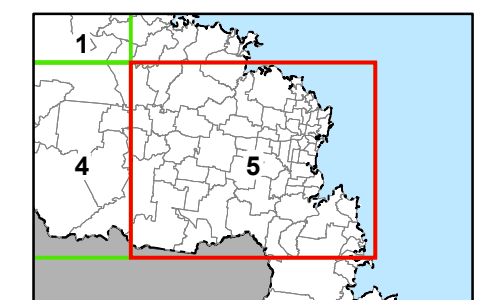
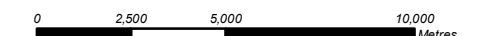
Airport Environs Overlay data was compiled by Mackay Regional Council based on latest available information and using information provided by Department of Transport and Main Roads (DTMR), dated 26 July 2017. This data is to be used as a guide only for planning purposes.

While every care is taken to ensure the accuracy of this product Mackay Regional Council makes no representations or warranties about the accuracy, reliability, completeness or suitability for any particular purpose and disclaims all responsibility and all liability (including without limitation, liability in negligence) or all expenses, losses, damages (including indirect or consequential damage) and costs you may incur as a result of this product being inaccurate or incomplete in any way or for any reason.

**Effective from 26 April 2022**

© Copyright Mackay Regional Council 2018  
Geocentric Datum of Australia 2020 (GDA2020)

Approx Scale @ A3 1:200,000







### Development Constraints

#### Aviation Facility

▼ Location

#### Aviation Facility - Building Restriction Area

Zone A

Zone A/B

Area of interest

#### Cadastre

Local Government Boundary

Cadastre - September 2021 (Sourced DNRME)

Suburb or Locality

Waterway or Waterbody

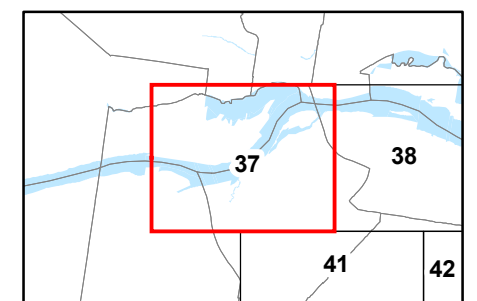

Airport Environs Overlay data was compiled by Mackay Regional Council based on latest available information and using information provided by Department of Transport and Main Roads (DTMR), dated 26 July 2017. This data is to be used as a guide only for planning purposes.

While every care is taken to ensure the accuracy of this product Mackay Regional Council makes no representations or warranties about the accuracy, reliability, completeness or suitability for any particular purpose and disclaims all responsibility and all liability (including without limitation, liability in negligence) or all expenses, losses, damages (including indirect or consequential damage) and costs you may incur as a result of this product being inaccurate or incomplete in any way or for any reason.

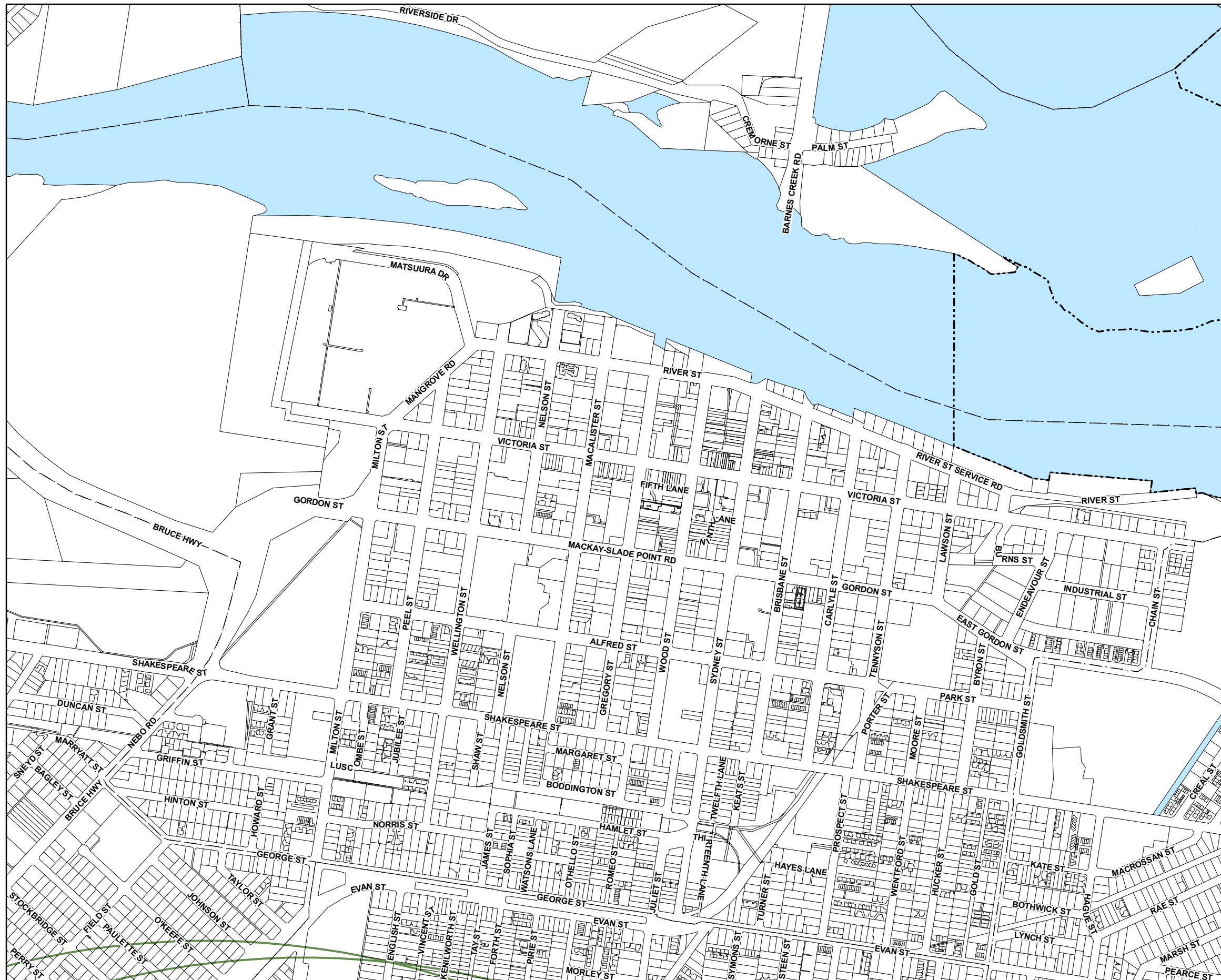
**Effective from 26 April 2022**

© Copyright Mackay Regional Council 2018  
Geocentric Datum of Australia 2020 (GDA2020)

Approx Scale @ A3 1:10000



**Airport Environs Overlay Map - AE - AF - 37**



## Development Constraints

### Aviation Facility

▼ Location

### Aviation Facility - Building Restriction Area

Zone A

Zone A/B

Area of interest

### Cadastre

Local Government Boundary

Cadastre - September 2021 (Sourced DNRME)

Suburb or Locality

Waterway or Waterbody

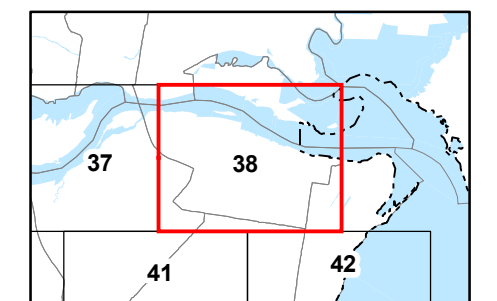

Airport Environs Overlay data was compiled by Mackay Regional Council based on latest available information and using information provided by Department of Transport and Main Roads (DTMR), dated 26 July 2017. This data is to be used as a guide only for planning purposes.

While every care is taken to ensure the accuracy of this product Mackay Regional Council makes no representations or warranties about the accuracy, reliability, completeness or suitability for any particular purpose and disclaims all responsibility and all liability (including without limitation, liability in negligence) or all expenses, losses, damages (including indirect or consequential damage) and costs you may incur as a result of this product being inaccurate or incomplete in any way or for any reason.

**Effective from 26 April 2022**

© Copyright Mackay Regional Council 2018  
Geocentric Datum of Australia 2020 (GDA2020)

Approx Scale @ A3 1:10000







### Development Constraints

#### Aviation Facility

Location

#### Aviation Facility - Building Restriction Area

- Zone A
- Zone A/B
- Area of interest

#### Cadastre

- Local Government Boundary
- Cadastre - September 2021 (Sourced DNRME)
- Suburb or Locality
- Waterway or Waterbody

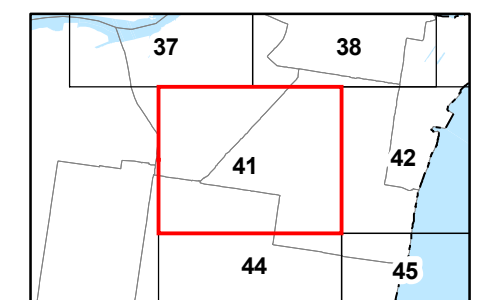

Airport Environs Overlay data was compiled by Mackay Regional Council based on latest available information and using information provided by Department of Transport and Main Roads (DTMR), dated 26 July 2017. This data is to be used as a guide only for planning purposes.

While every care is taken to ensure the accuracy of this product Mackay Regional Council makes no representations or warranties about the accuracy, reliability, completeness or suitability for any particular purpose and disclaims all responsibility and all liability (including without limitation, liability in negligence) or all expenses, losses, damages (including indirect or consequential damage) and costs you may incur as a result of this product being inaccurate or incomplete in any way or for any reason.

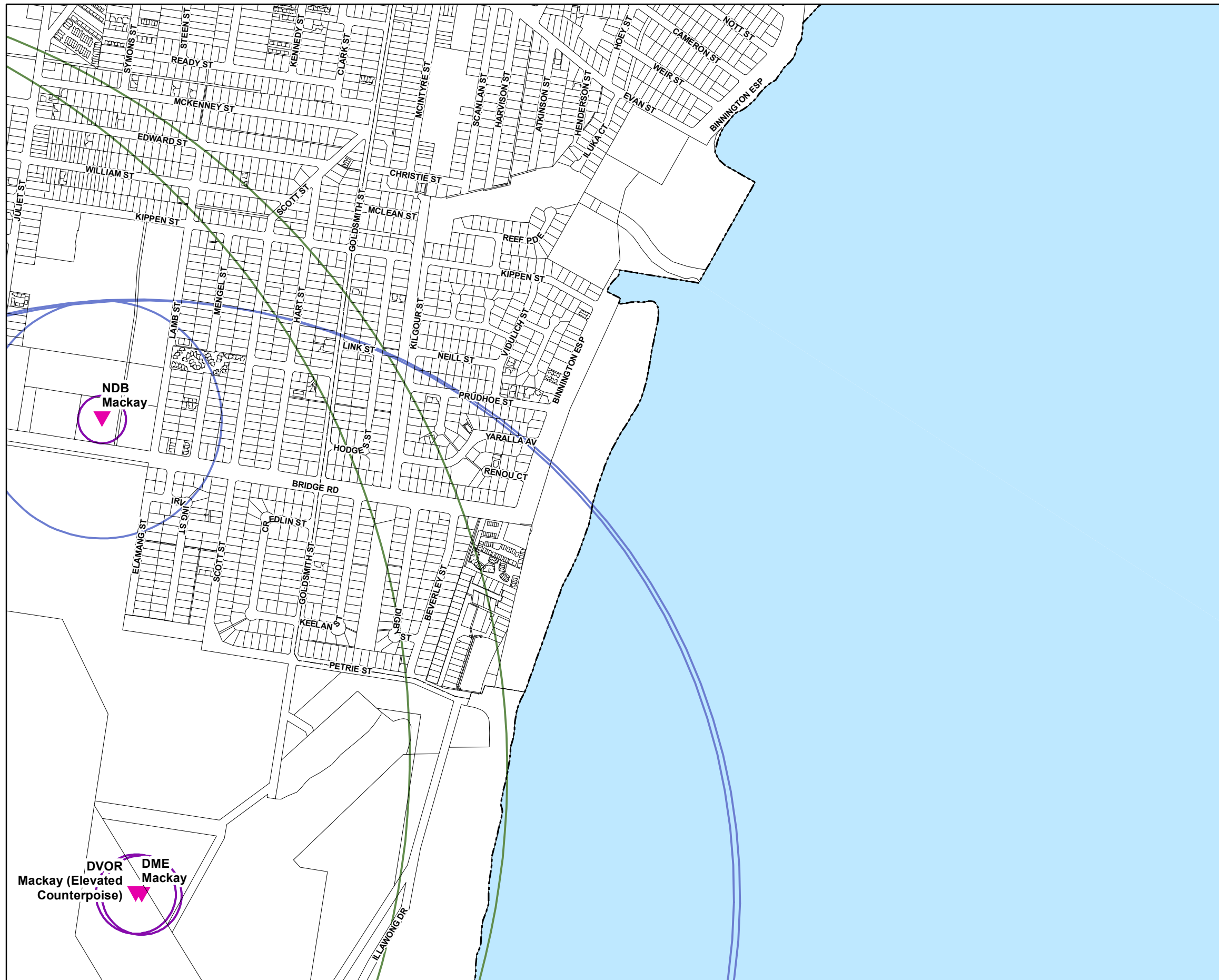
**Effective from 26 April 2022**

© Copyright Mackay Regional Council 2018  
Geocentric Datum of Australia 2020 (GDA2020)

Approx Scale @ A3 1:10000



**Airport Environs Overlay Map - AE - AF - 41**



### Development Constraints

#### Aviation Facility

▼ Location

#### Aviation Facility - Building Restriction Area

Zone A

Zone A/B

Area of interest

#### Cadastre

Local Government Boundary

Cadastre - September 2021 (Sourced DNRME)

Suburb or Locality

Waterway or Waterbody

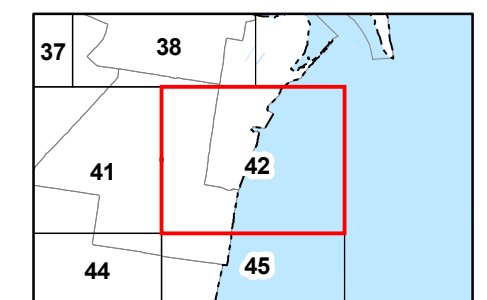

Airport Environs Overlay data was compiled by Mackay Regional Council based on latest available information and using information provided by Department of Transport and Main Roads (DTMR), dated 26 July 2017. This data is to be used as a guide only for planning purposes.

While every care is taken to ensure the accuracy of this product Mackay Regional Council makes no representations or warranties about the accuracy, reliability, completeness or suitability for any particular purpose and disclaims all responsibility and all liability (including without limitation, liability in negligence) or all expenses, losses, damages (including indirect or consequential damage) and costs you may incur as a result of this product being inaccurate or incomplete in any way or for any reason.

**Effective from 26 April 2022**

© Copyright Mackay Regional Council 2018  
Geocentric Datum of Australia 2020 (GDA2020)

Approx Scale @ A3 1:10000







### Development Constraints

#### Aviation Facility

▼ Location

#### Aviation Facility - Building Restriction Area

- Zone A
- Zone A/B
- Area of interest

#### Cadastr

- Local Government Boundary
- Cadastre - September 2021 (Sourced DNRME)
- Suburb or Locality
- Waterway or Waterbody

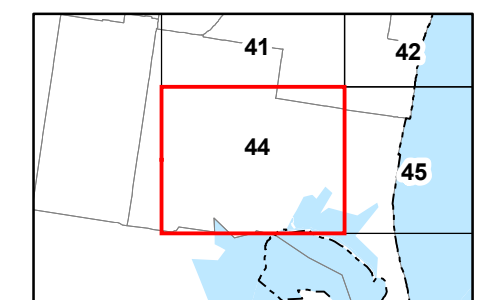

Airport Environs Overlay data was compiled by Mackay Regional Council based on latest available information and using information provided by Department of Transport and Main Roads (DTMR), dated 26 July 2017. This data is to be used as a guide only for planning purposes.

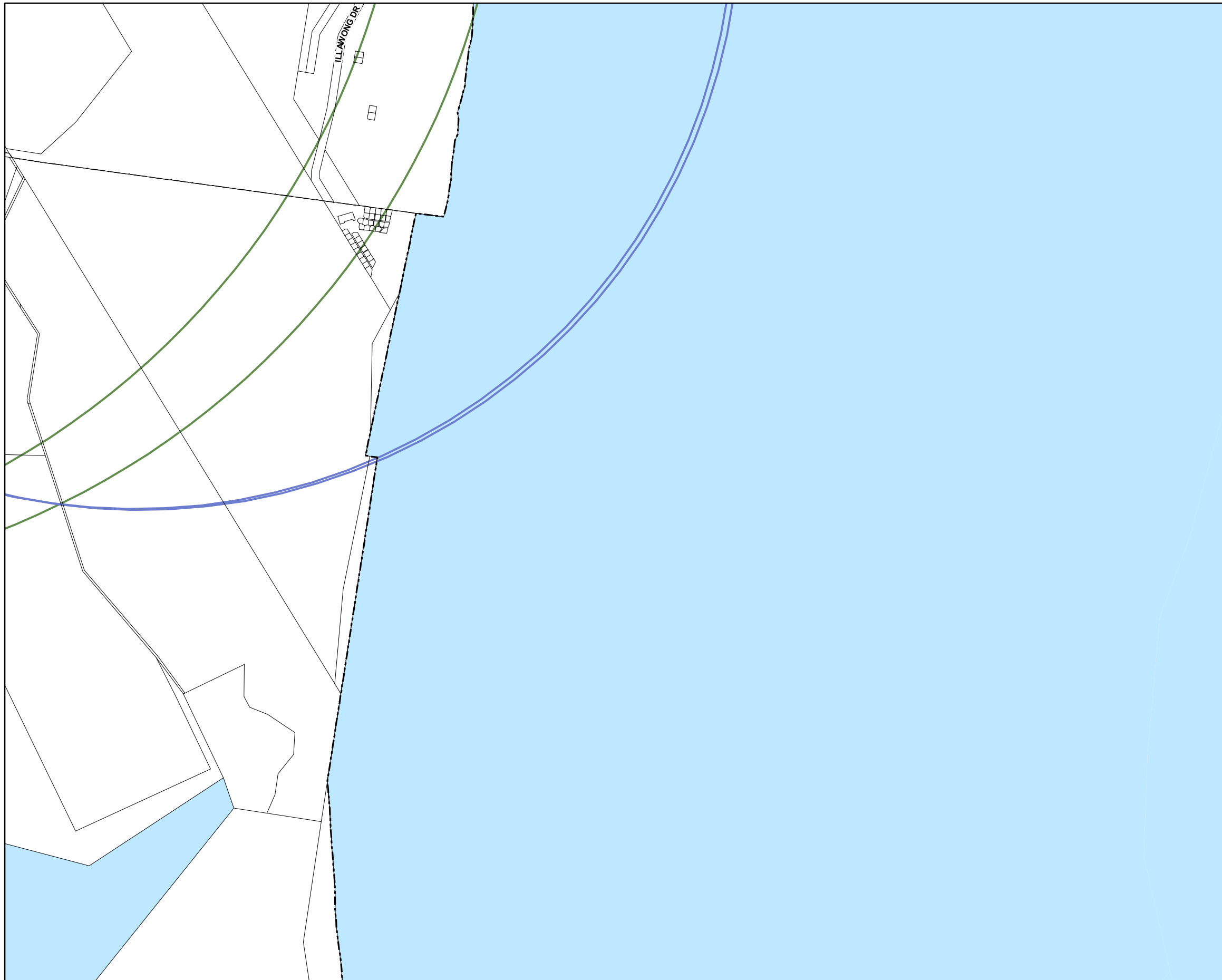
While every care is taken to ensure the accuracy of this product Mackay Regional Council makes no representations or warranties about the accuracy, reliability, completeness or suitability for any particular purpose and disclaims all responsibility and all liability (including without limitation, liability in negligence) or all expenses, losses, damages (including indirect or consequential damage) and costs you may incur as a result of this product being inaccurate or incomplete in any way or for any reason.

**Effective from 26 April 2022**

© Copyright Mackay Regional Council 2018  
Geocentric Datum of Australia 2020 (GDA2020)

Approx Scale @ A3 1:10000





## Development Constraints

### Aviation Facility

- Location

### Aviation Facility - Building Restriction Area

- Zone A
- Zone A/B
- Area of interest

### Cadastre

- Local Government Boundary
- Cadastre - September 2021 (Sourced DNRME)
- Suburb or Locality
- Waterway or Waterbody

Airport Environs Overlay data was compiled by Mackay Regional Council based on latest available information and using information provided by Department of Transport and Main Roads (DTMR), dated 26 July 2017. This data is to be used as a guide only for planning purposes.

While every care is taken to ensure the accuracy of this product Mackay Regional Council makes no representations or warranties about the accuracy, reliability, completeness or suitability for any particular purpose and disclaims all responsibility and all liability (including without limitation, liability in negligence) or all expenses, losses, damages (including indirect or consequential damage) and costs you may incur as a result of this product being inaccurate or incomplete in any way or for any reason.

**Effective from 26 April 2022**

© Copyright Mackay Regional Council 2018  
Geocentric Datum of Australia 2020 (GDA2020)

Approx Scale @ A3 1:10000

