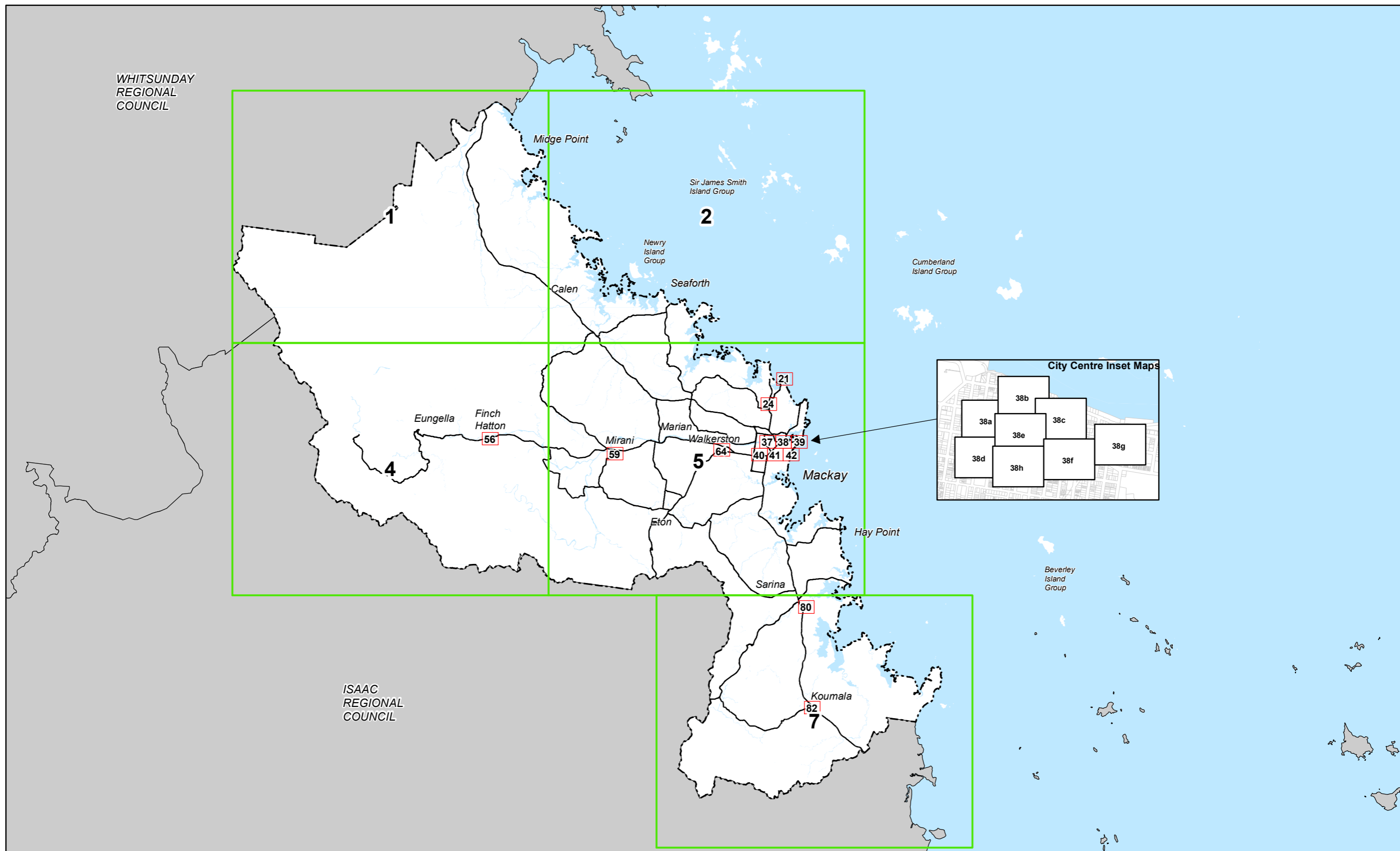
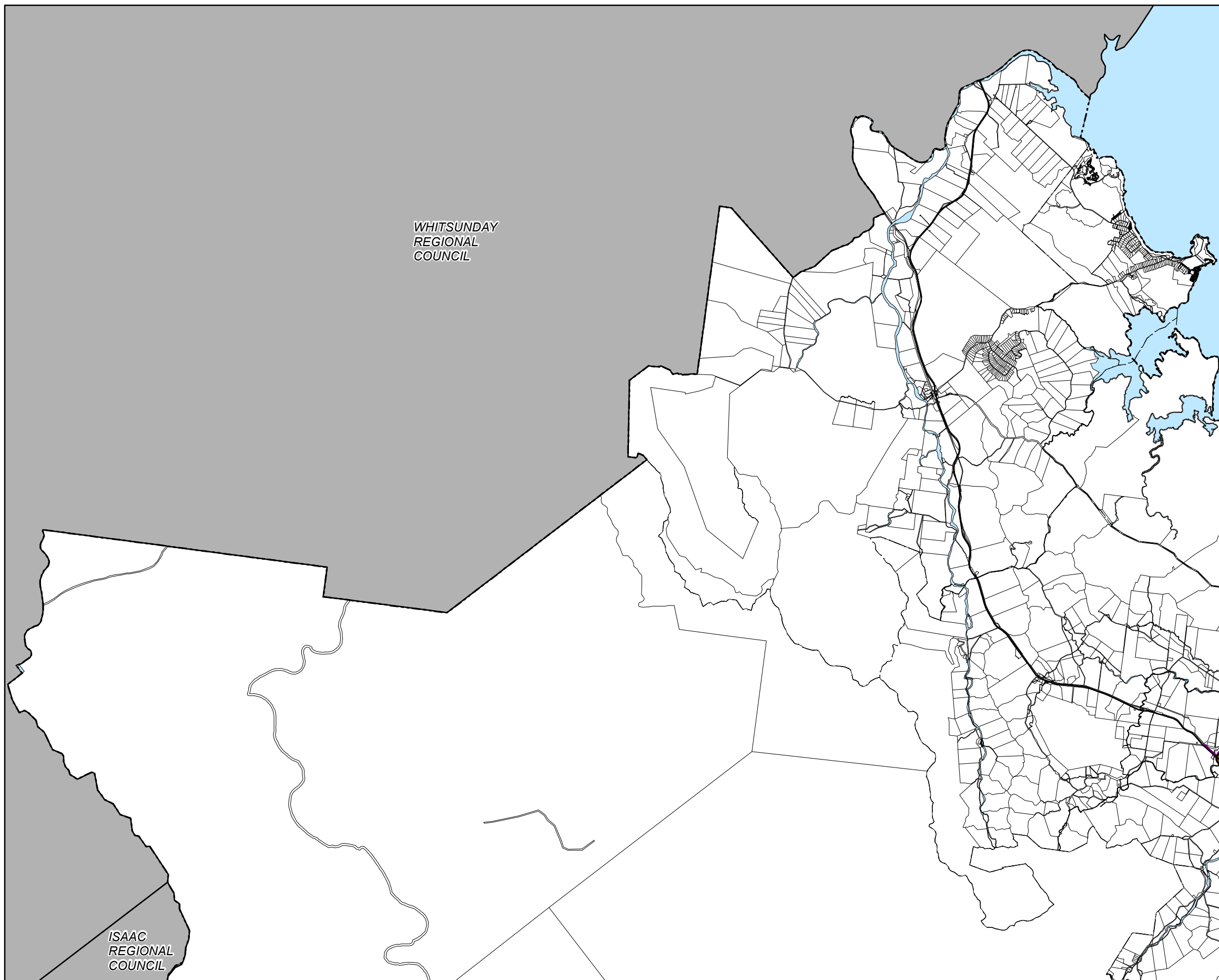





GRID INDEX - HERITAGE AND NEIGHBOURHOOD CHARACTER OVERLAY MAPS







Character





Local Heritage and Neighbourhood Character

-  Local Heritage Place
-  Area Adjoining Local Heritage
-  Neighbourhood Character

State Heritage - Information Purposes Only

-  State Heritage Place
-  Area Adjoining State Heritage

Cadastre

-  Local Government Boundary
-  Cadastre - September 2021 (Sourced DNRME)
-  Suburb or Locality
-  Waterway or Waterbody

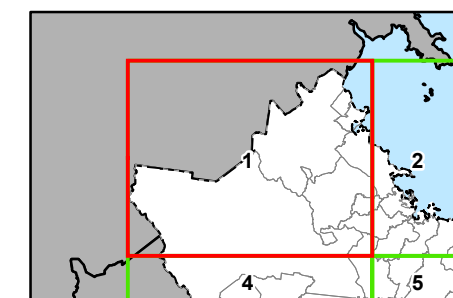
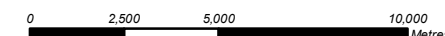
Local Heritage and Neighbourhood Character Overlay data was created by Mackay Regional Council. State Heritage data reflects the State Planning Policy - Cultural heritage - State heritage place mapping dated 3 February 2021. Refer to the Department of Environment and Science website for current state heritage listings. This data is to be used as a guide only for planning purposes.

While every care is taken to ensure the accuracy of this product Mackay Regional Council makes no representations or warranties about the accuracy, reliability, completeness or suitability for any particular purpose and disclaims all responsibility and all liability (including without limitation, liability in negligence) or all expenses, losses, damages (including indirect or consequential damage) and costs you may incur as a result of this product being inaccurate or incomplete in any way or for any reason.

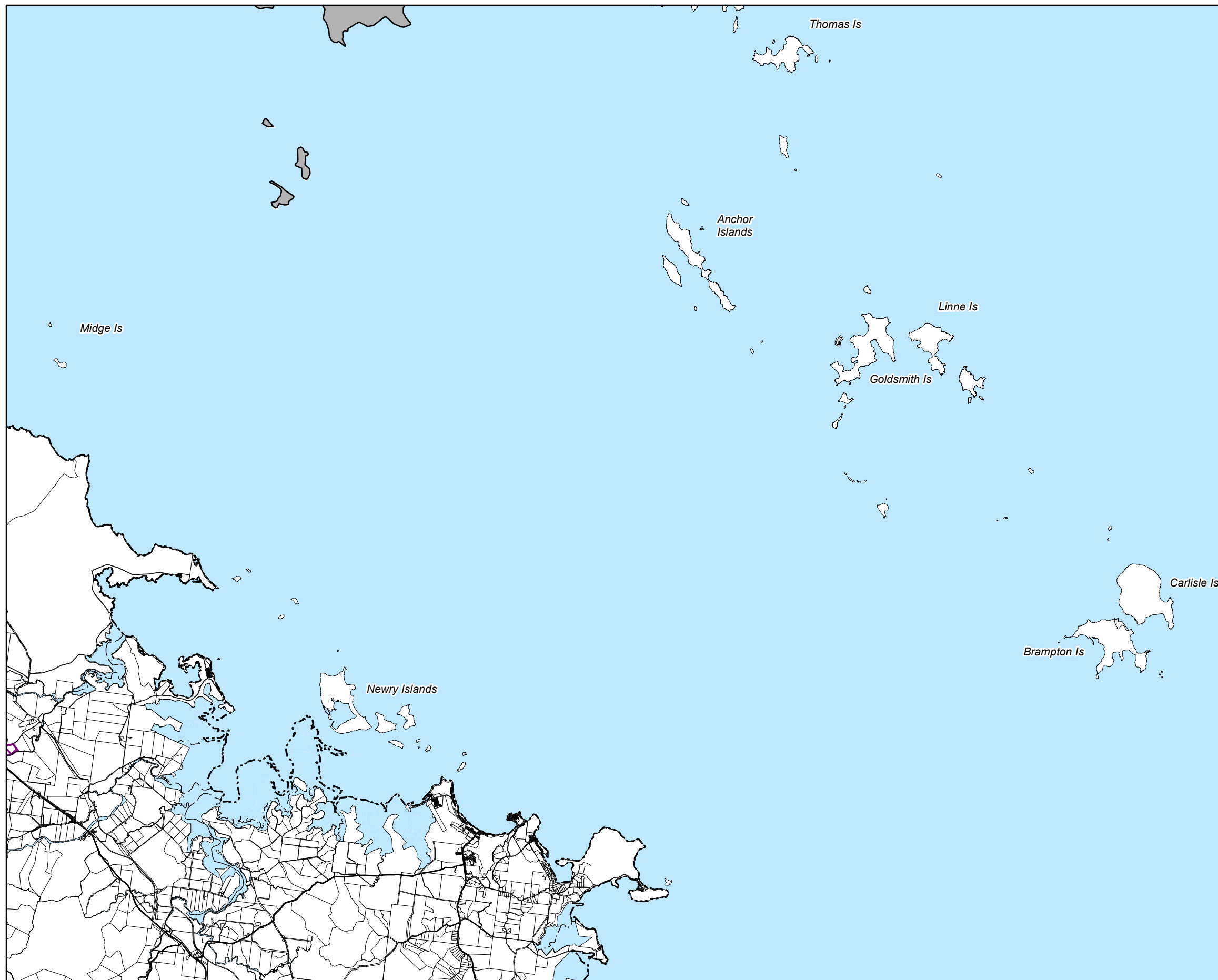
Effective from 26 April 2022

© Copyright Mackay Regional Council 2018
Geocentric Datum of Australia 2020 (GDA2020)

Approx Scale @ A3 1:200,000






Heritage and Neighbourhood
Character Overlay Map - HN - 1





Character





Local Heritage and Neighbourhood Character

-  Local Heritage Place
-  Area Adjoining Local Heritage
-  Neighbourhood Character

State Heritage - Information Purposes Only

-  State Heritage Place
-  Area Adjoining State Heritage

Cadastre

-  Local Government Boundary
-  Cadastre - September 2021 (Sourced DNRME)
-  Suburb or Locality
-  Waterway or Waterbody

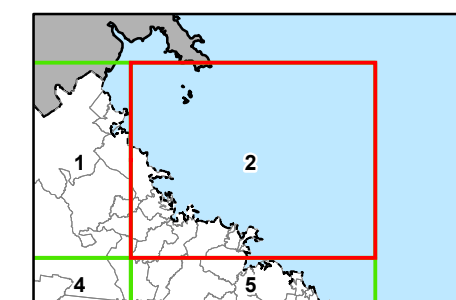
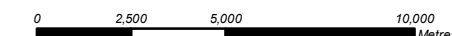
Local Heritage and Neighbourhood Character Overlay data was created by Mackay Regional Council. State Heritage data reflects the State Planning Policy - Cultural heritage - State heritage place mapping dated 3 February 2021. Refer to the Department of Environment and Science website for current state heritage listings. This data is to be used as a guide only for planning purposes.

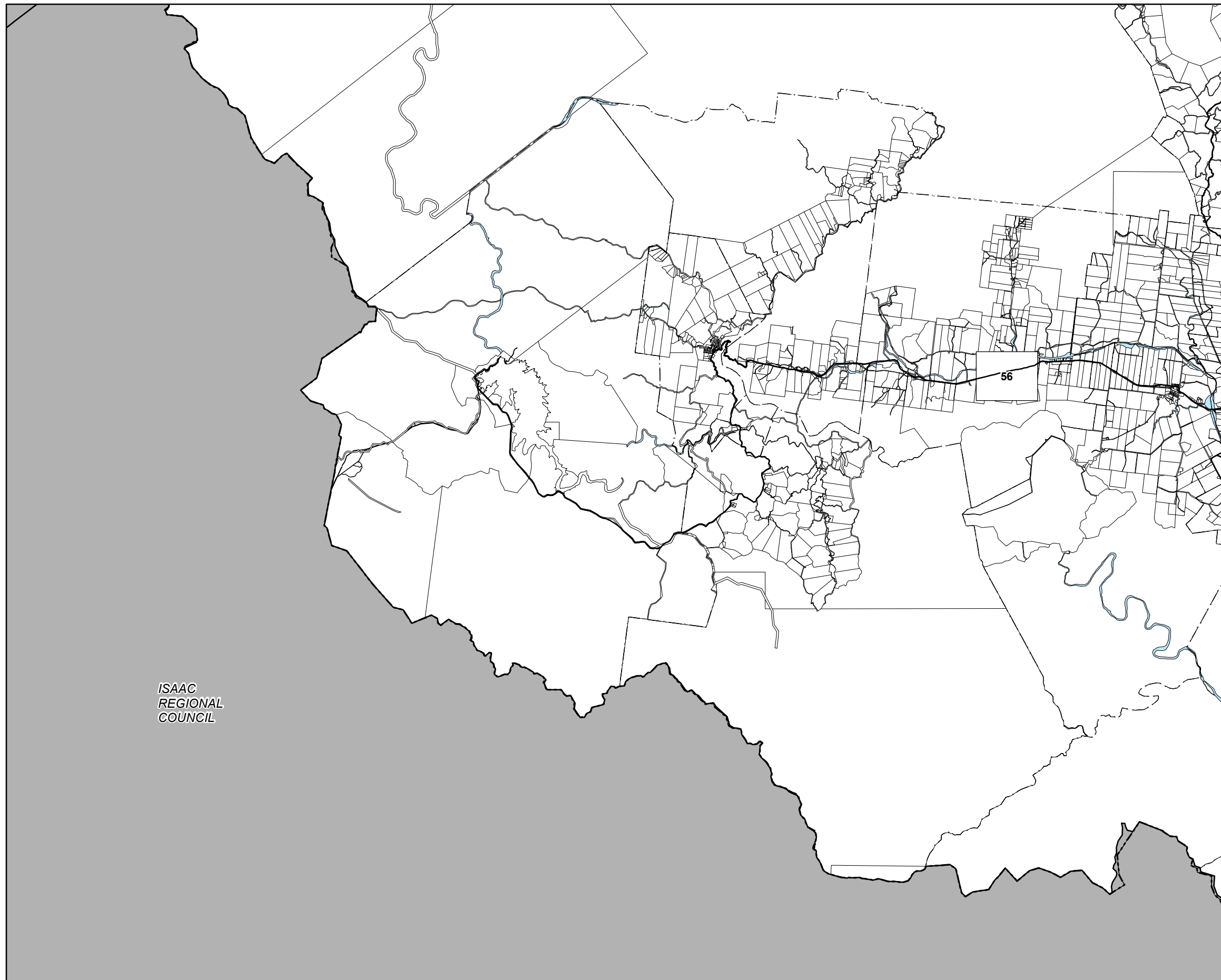
While every care is taken to ensure the accuracy of this product Mackay Regional Council makes no representations or warranties about the accuracy, reliability, completeness or suitability for any particular purpose and disclaims all responsibility and all liability (including without limitation, liability in negligence) or all expenses, losses, damages (including indirect or consequential damage) and costs you may incur as a result of this product being inaccurate or incomplete in any way or for any reason.

Effective from 26 April 2022

© Copyright Mackay Regional Council 2018
Geocentric Datum of Australia 2020 (GDA2020)

Approx Scale @ A3 1:200,000










ISAAC
REGIONAL
COUNCIL

Character





Local Heritage and Neighbourhood Character

-  Local Heritage Place
-  Area Adjoining Local Heritage
-  Neighbourhood Character

State Heritage - Information Purposes Only

-  State Heritage Place
-  Area Adjoining State Heritage

Cadastre

-  Local Government Boundary
-  Cadastre - September 2021 (Sourced DNRME)
-  Suburb or Locality
-  Waterway or Waterbody

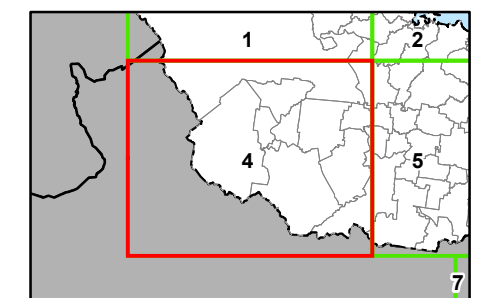

Local Heritage and Neighbourhood Character Overlay data was created by Mackay Regional Council. State Heritage data reflects the State Planning Policy - Cultural heritage - State heritage place mapping dated 3 February 2021. Refer to the Department of Environment and Science website for current state heritage listings. This data is to be used as a guide only for planning purposes.

While every care is taken to ensure the accuracy of this product Mackay Regional Council makes no representations or warranties about the accuracy, reliability, completeness or suitability for any particular purpose and disclaims all responsibility and all liability (including without limitation, liability in negligence) or all expenses, losses, damages (including indirect or consequential damage) and costs you may incur as a result of this product being inaccurate or incomplete in any way or for any reason.

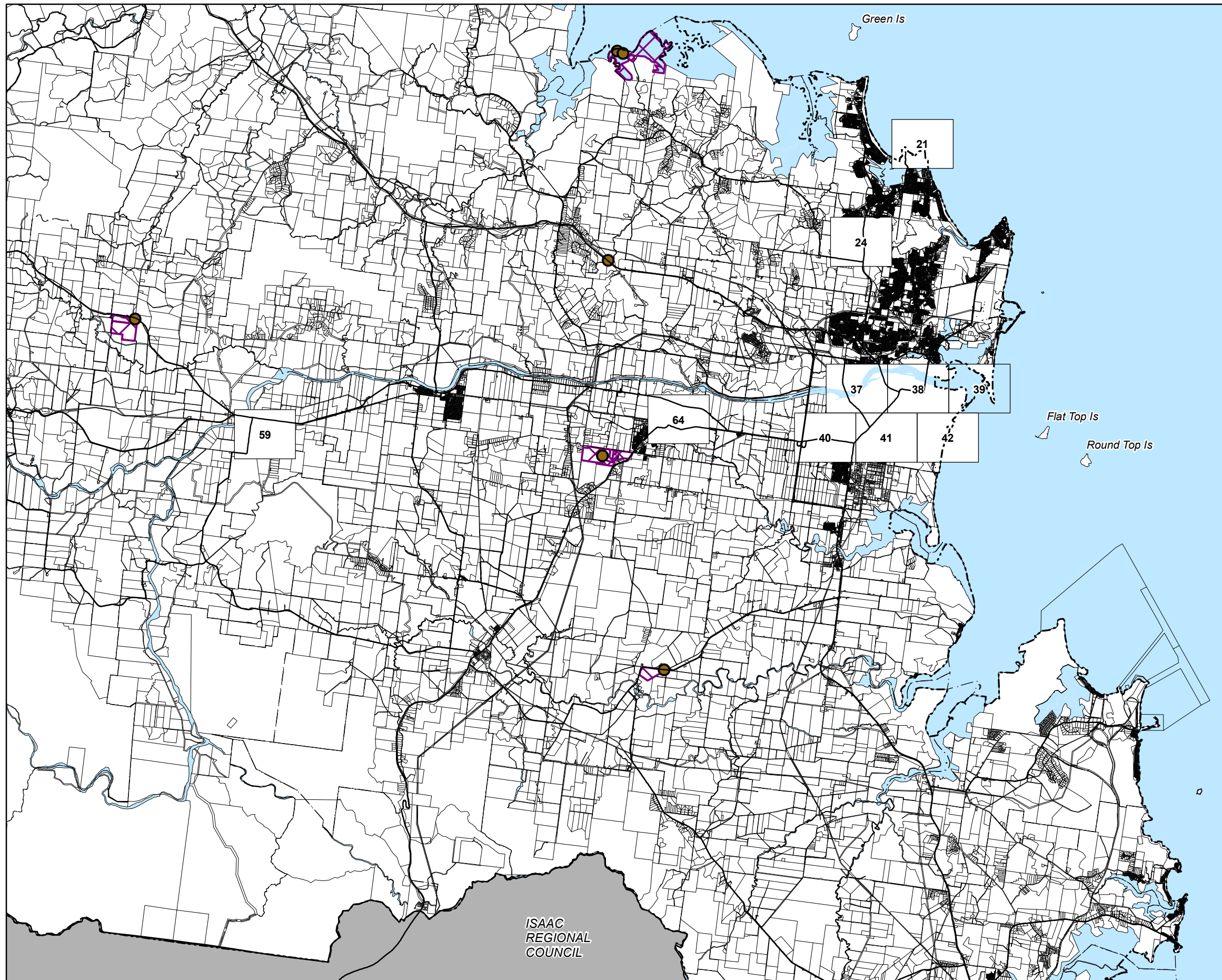
Effective from 26 April 2022

© Copyright Mackay Regional Council 2018
Geocentric Datum of Australia 2020 (GDA2020)

Approx Scale @ A3 1:200,000






Heritage and Neighbourhood
Character Overlay Map - HN - 4





Character





Local Heritage and Neighbourhood Character

-  Local Heritage Place
-  Area Adjoining Local Heritage
-  Neighbourhood Character

State Heritage - Information Purposes Only

-  State Heritage Place
-  Area Adjoining State Heritage

Cadastral

-  Local Government Boundary
-  Cadastre - September 2021 (Sourced DNRME)
-  Suburb or Locality
-  Waterway or Waterbody

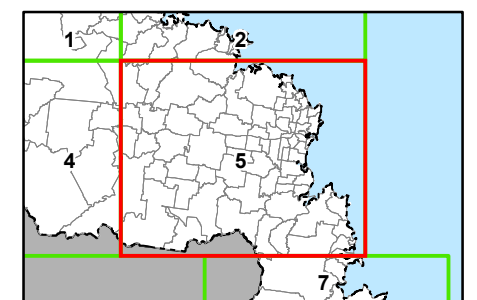
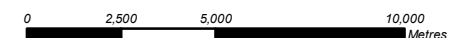
Local Heritage and Neighbourhood Character Overlay data was created by Mackay Regional Council. State Heritage data reflects the State Planning Policy - Cultural heritage - State heritage place mapping dated 3 February 2021. Refer to the Department of Environment and Science website for current state heritage listings. This data is to be used as a guide only for planning purposes.

While every care is taken to ensure the accuracy of this product Mackay Regional Council makes no representations or warranties about the accuracy, reliability, completeness or suitability for any particular purpose and disclaims all responsibility and all liability (including without limitation, liability in negligence) or all expenses, losses, damages (including indirect or consequential damage) and costs you may incur as a result of this product being inaccurate or incomplete in any way or for any reason.

Effective from 26 April 2022

© Copyright Mackay Regional Council 2018
Geocentric Datum of Australia 2020 (GDA2020)

Approx Scale @ A3 1:200,000







ISAAC
REGIONAL
COUNCIL

Character


Local Heritage and Neighbourhood Character


 Local Heritage Place

 Area Adjoining Local Heritage

 Neighbourhood Character


State Heritage - Information Purposes Only


 State Heritage Place


 Area Adjoining State Heritage

Cadastre

 Local Government Boundary

 Cadastral - September 2021 (Sourced DNRME)

 Suburb or Locality

 Waterway or Waterbody

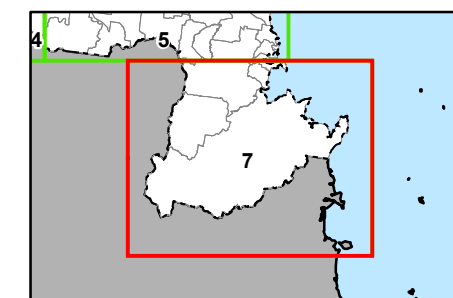
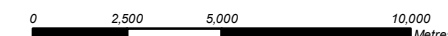
Local Heritage and Neighbourhood Character Overlay data was created by Mackay Regional Council. State Heritage data reflects the State Planning Policy - Cultural heritage - State heritage place mapping dated 3 February 2021. Refer to the Department of Environment and Science website for current state heritage listings. This data is to be used as a guide only for planning purposes.

While every care is taken to ensure the accuracy of this product Mackay Regional Council makes no representations or warranties about the accuracy, reliability, completeness or suitability for any particular purpose and disclaims all responsibility and all liability (including without limitation, liability in negligence) or all expenses, losses, damages (including indirect or consequential damage) and costs you may incur as a result of this product being inaccurate or incomplete in any way or for any reason.

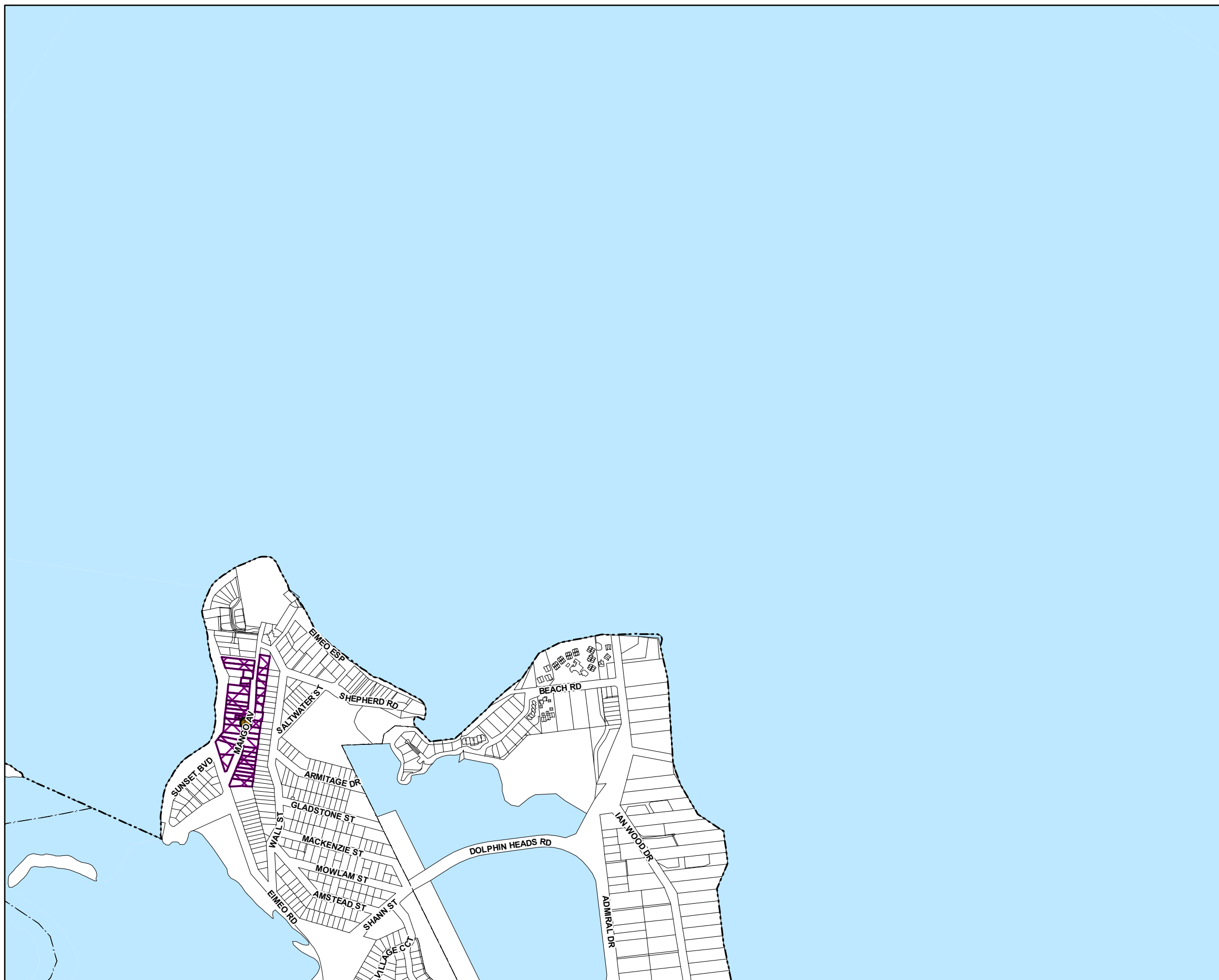
Effective from 26 April 2022

© Copyright Mackay Regional Council 2018
Geocentric Datum of Australia 2020 (GDA2020)

Approx Scale @ A3 1:200,000






Heritage and Neighbourhood
Character Overlay Map - HN - 7





Character





Local Heritage and Neighbourhood Character

-  Local Heritage Place
-  Area Adjoining Local Heritage
-  Neighbourhood Character

State Heritage - Information Purposes Only

-  State Heritage Place
-  Area Adjoining State Heritage

Cadastre

-  Local Government Boundary
-  Cadastre - September 2021 (Sourced DNRME)
-  Suburb or Locality
-  Waterway or Waterbody

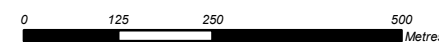
Local Heritage and Neighbourhood Character Overlay data was created by Mackay Regional Council. State Heritage data reflects the State Planning Policy - Cultural heritage - State heritage place mapping dated 3 February 2021. Refer to the Department of Environment and Science website for current state heritage listings. This data is to be used as a guide only for planning purposes.

While every care is taken to ensure the accuracy of this product Mackay Regional Council makes no representations or warranties about the accuracy, reliability, completeness or suitability for any particular purpose and disclaims all responsibility and all liability (including without limitation, liability in negligence) or all expenses, losses, damages (including indirect or consequential damage) and costs you may incur as a result of this product being inaccurate or incomplete in any way or for any reason.

Effective from 26 April 2022

© Copyright Mackay Regional Council 2018
Geocentric Datum of Australia 2020 (GDA2020)

Approx Scale @ A3 1:10000



Heritage and Neighbourhood
Character Overlay Map - HN - 21



Character

Local Heritage and Neighbourhood Character

- Local Heritage Place
- Area Adjoining Local Heritage
- Neighbourhood Character

State Heritage - Information Purposes Only

- State Heritage Place
- Area Adjoining State Heritage

Cadastre

- Local Government Boundary
- Cadastre - September 2021 (Sourced DNRME)
- Suburb or Locality
- Waterway or Waterbody

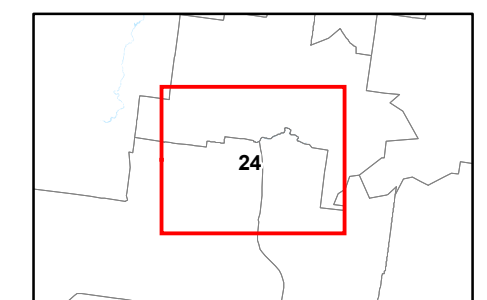

Local Heritage and Neighbourhood Character Overlay data was created by Mackay Regional Council. State Heritage data reflects the State Planning Policy - Cultural heritage - State heritage place mapping dated 3 February 2021. Refer to the Department of Environment and Science website for current state heritage listings. This data is to be used as a guide only for planning purposes.

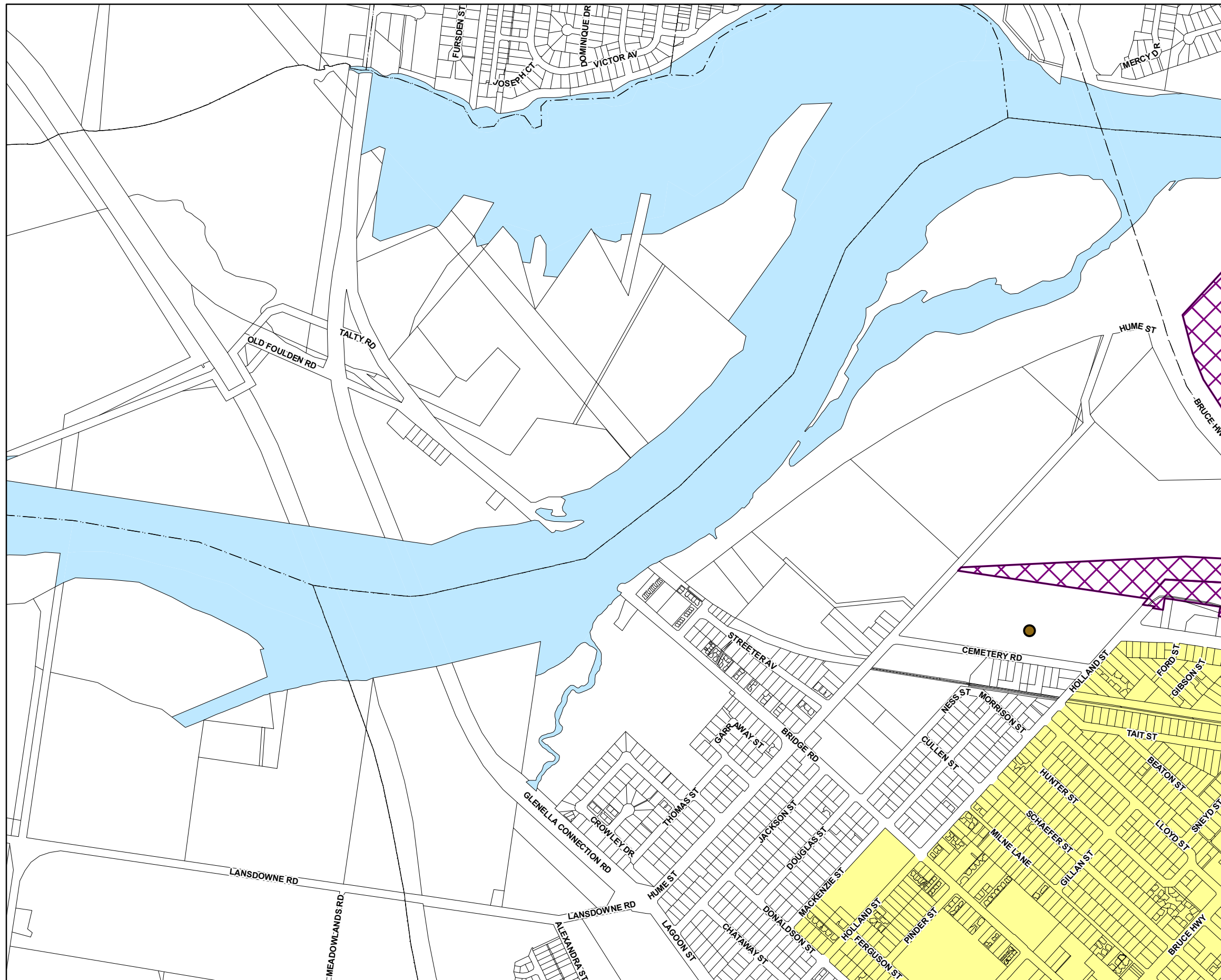
While every care is taken to ensure the accuracy of this product Mackay Regional Council makes no representations or warranties about the accuracy, reliability, completeness or suitability for any particular purpose and disclaims all responsibility and all liability (including without limitation, liability in negligence) or all expenses, losses, damages (including indirect or consequential damage) and costs you may incur as a result of this product being inaccurate or incomplete in any way or for any reason.

Effective from 26 April 2022

© Copyright Mackay Regional Council 2018
Geocentric Datum of Australia 2020 (GDA2020)

Approx Scale @ A3 1:10000





Character

Local Heritage and Neighbourhood Character

- Local Heritage Place
- Area Adjoining Local Heritage
- Neighbourhood Character

State Heritage - Information Purposes Only

- State Heritage Place
- Area Adjoining State Heritage

Cadastral

- Local Government Boundary
- Cadastral - September 2021 (Sourced DNRME)
- Suburb or Locality
- Waterway or Waterbody

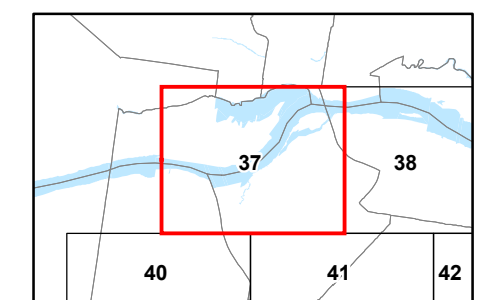

Local Heritage and Neighbourhood Character Overlay data was created by Mackay Regional Council. State Heritage data reflects the State Planning Policy - Cultural heritage - State heritage place mapping dated 3 February 2021. Refer to the Department of Environment and Science website for current state heritage listings. This data is to be used as a guide only for planning purposes.

While every care is taken to ensure the accuracy of this product Mackay Regional Council makes no representations or warranties about the accuracy, reliability, completeness or suitability for any particular purpose and disclaims all responsibility and all liability (including without limitation, liability in negligence) or all expenses, losses, damages (including indirect or consequential damage) and costs you may incur as a result of this product being inaccurate or incomplete in any way or for any reason.

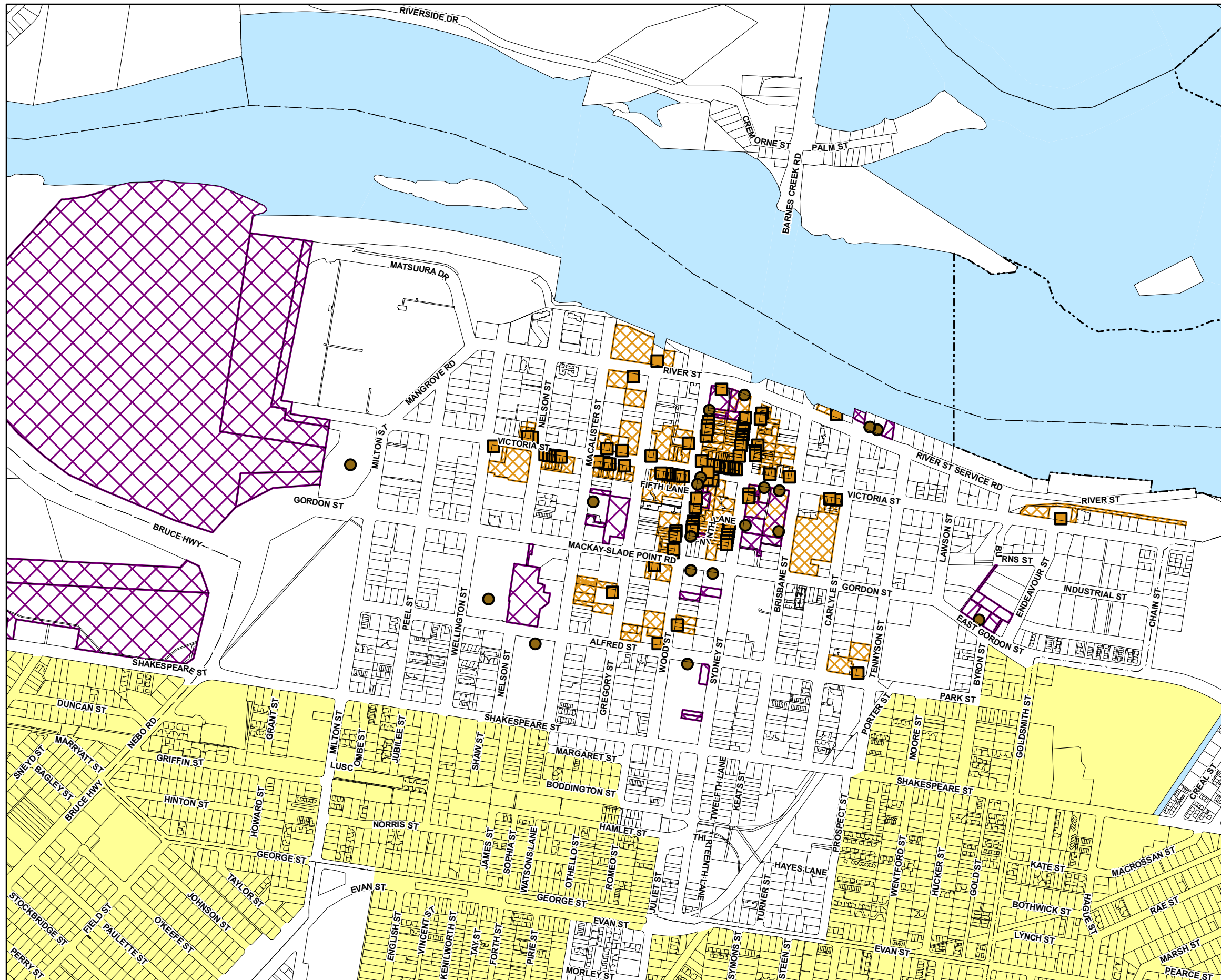
Effective from 26 April 2022

© Copyright Mackay Regional Council 2018
Geocentric Datum of Australia 2020 (GDA2020)

Approx Scale @ A3 1:10000



Heritage and Neighbourhood
Character Overlay Map - HN - 37



Character

Local Heritage and Neighbourhood Character

- Local Heritage Place
- Area Adjoining Local Heritage
- Neighbourhood Character

State Heritage - Information Purposes Only

- State Heritage Place
- Area Adjoining State Heritage

Cadastre

- Local Government Boundary
- Cadastre - September 2021 (Sourced DNRME)
- Suburb or Locality
- Waterway or Waterbody

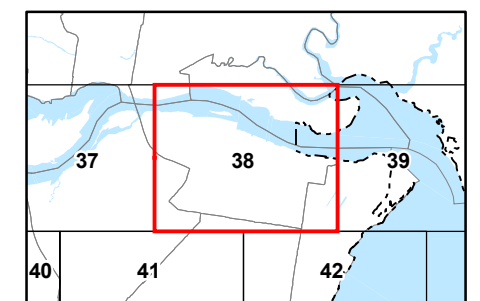

Local Heritage and Neighbourhood Character Overlay data was created by Mackay Regional Council. State Heritage data reflects the State Planning Policy - Cultural heritage - State heritage place mapping dated 3 February 2021. Refer to the Department of Environment and Science website for current state heritage listings. This data is to be used as a guide only for planning purposes.

While every care is taken to ensure the accuracy of this product Mackay Regional Council makes no representations or warranties about the accuracy, reliability, completeness or suitability for any particular purpose and disclaims all responsibility and all liability (including without limitation, liability in negligence) or all expenses, losses, damages (including indirect or consequential damage) and costs you may incur as a result of this product being inaccurate or incomplete in any way or for any reason.

Effective from 26 April 2022

© Copyright Mackay Regional Council 2018
Geocentric Datum of Australia 2020 (GDA2020)

Approx Scale @ A3 1:10000






Heritage and Neighbourhood Character Overlay Map - HN - 38





Character





Local Heritage and Neighbourhood Character

-  Local Heritage Place
-  Area Adjoining Local Heritage
-  Neighbourhood Character

State Heritage - Information Purposes Only

-  State Heritage Place
-  Area Adjoining State Heritage

Cadastral

-  Local Government Boundary
-  Cadastre - September 2021 (Sourced DNRME)
-  Suburb or Locality
-  Waterway or Waterbody

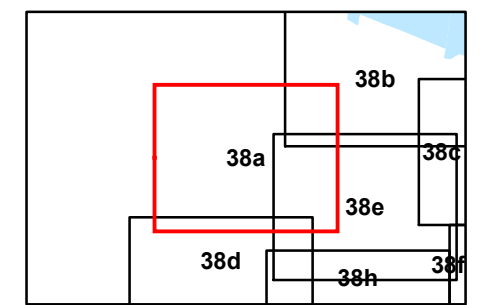
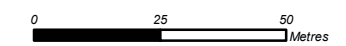
Local Heritage and Neighbourhood Character Overlay data was created by Mackay Regional Council. State Heritage data reflects the State Planning Policy - Cultural heritage - State heritage place mapping dated 3 February 2021. Refer to the Department of Environment and Science website for current state heritage listings. This data is to be used as a guide only for planning purposes.

While every care is taken to ensure the accuracy of this product Mackay Regional Council makes no representations or warranties about the accuracy, reliability, completeness or suitability for any particular purpose and disclaims all responsibility and all liability (including without limitation, liability in negligence) or all expenses, losses, damages (including indirect or consequential damage) and costs you may incur as a result of this product being inaccurate or incomplete in any way or for any reason.

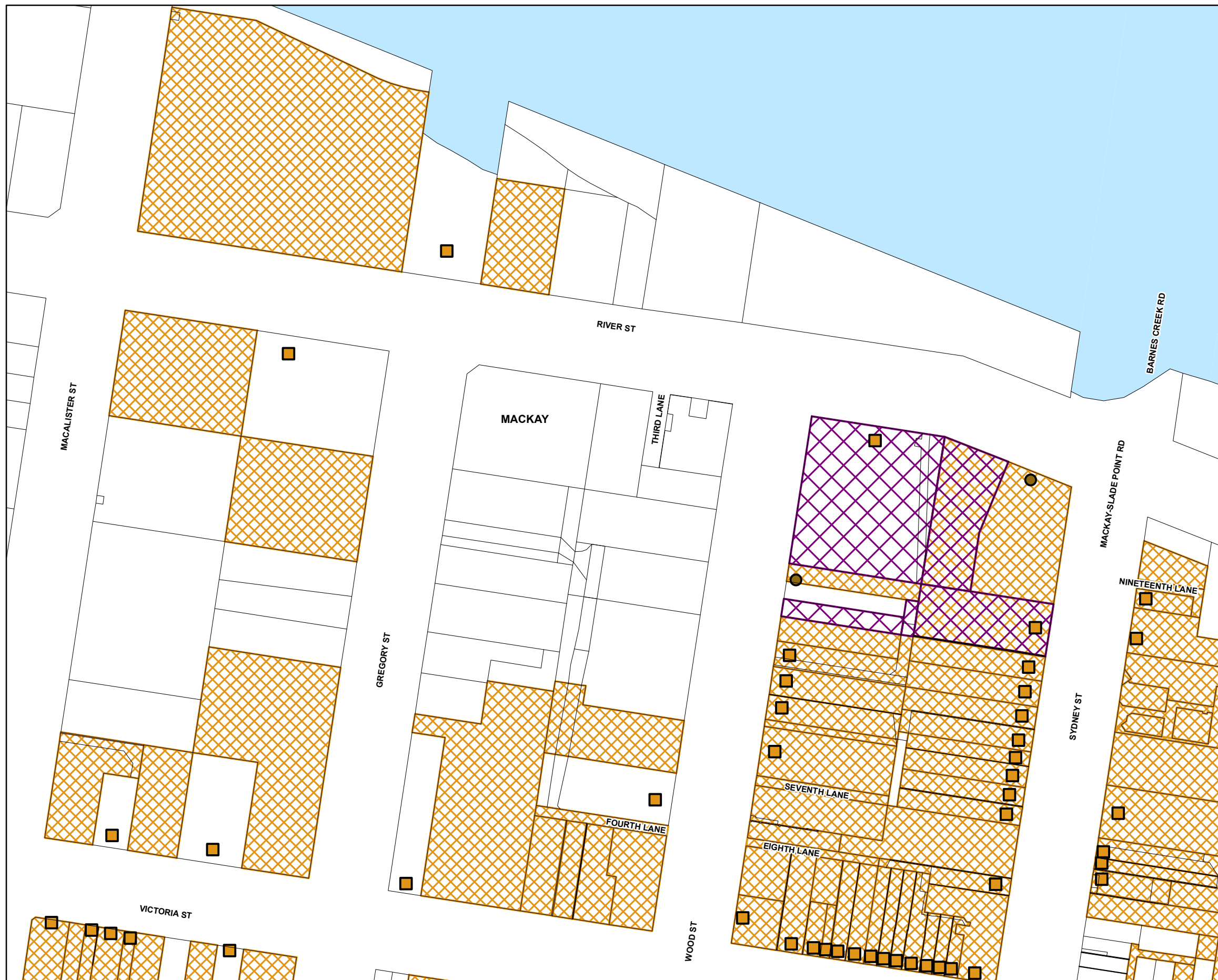
Effective from 26 April 2022

© Copyright Mackay Regional Council 2018
Geocentric Datum of Australia 2020 (GDA2020)

Approx Scale @ A3 1:1500






Heritage and Neighbourhood
Character Overlay Map - HN - 38a





Character





Local Heritage and Neighbourhood Character

-  Local Heritage Place
-  Area Adjoining Local Heritage
-  Neighbourhood Character

State Heritage - Information Purposes Only

-  State Heritage Place
-  Area Adjoining State Heritage

Cadastre

-  Local Government Boundary
-  Cadastre - September 2021 (Sourced DNRME)
-  Suburb or Locality
-  Waterway or Waterbody

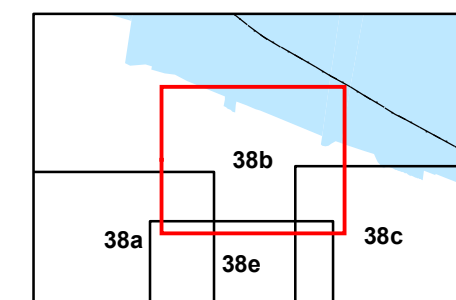

Local Heritage and Neighbourhood Character Overlay data was created by Mackay Regional Council. State Heritage data reflects the State Planning Policy - Cultural heritage - State heritage place mapping dated 3 February 2021. Refer to the Department of Environment and Science website for current state heritage listings. This data is to be used as a guide only for planning purposes.

While every care is taken to ensure the accuracy of this product Mackay Regional Council makes no representations or warranties about the accuracy, reliability, completeness or suitability for any particular purpose and disclaims all responsibility and all liability (including without limitation, liability in negligence) or all expenses, losses, damages (including indirect or consequential damage) and costs you may incur as a result of this product being inaccurate or incomplete in any way or for any reason.

Effective from 26 April 2022

© Copyright Mackay Regional Council 2018
Geocentric Datum of Australia 2020 (GDA2020)

Approx Scale @ A3 1:1500



Heritage and Neighbourhood
Character Overlay Map - HN - 38b



Character

Local Heritage and Neighbourhood Character

- Local Heritage Place
- Area Adjoining Local Heritage
- Neighbourhood Character

State Heritage - Information Purposes Only

- State Heritage Place
- Area Adjoining State Heritage

Cadastre

- Local Government Boundary
- Cadastre - September 2021 (Sourced DNRME)
- Suburb or Locality
- Waterway or Waterbody

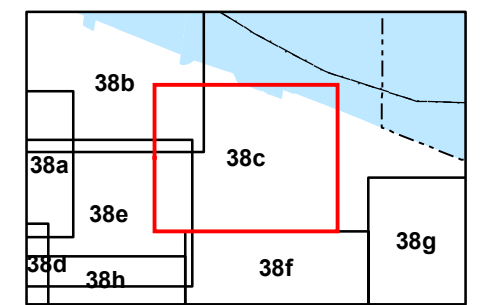
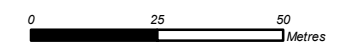
Local Heritage and Neighbourhood Character Overlay data was created by Mackay Regional Council. State Heritage data reflects the State Planning Policy - Cultural heritage - State heritage place mapping dated 3 February 2021. Refer to the Department of Environment and Science website for current state heritage listings. This data is to be used as a guide only for planning purposes.

While every care is taken to ensure the accuracy of this product Mackay Regional Council makes no representations or warranties about the accuracy, reliability, completeness or suitability for any particular purpose and disclaims all responsibility and all liability (including without limitation, liability in negligence) or all expenses, losses, damages (including indirect or consequential damage) and costs you may incur as a result of this product being inaccurate or incomplete in any way or for any reason.

Effective from 26 April 2022

© Copyright Mackay Regional Council 2018
Geocentric Datum of Australia 2020 (GDA2020)

Approx Scale @ A3 1:1500






Heritage and Neighbourhood
Character Overlay Map - HN - 38c





Character





Local Heritage and Neighbourhood Character

-  Local Heritage Place
-  Area Adjoining Local Heritage
-  Neighbourhood Character

State Heritage - Information Purposes Only

-  State Heritage Place
-  Area Adjoining State Heritage

Cadastre

-  Local Government Boundary
-  Cadastre - September 2021 (Sourced DNRME)
-  Suburb or Locality
-  Waterway or Waterbody

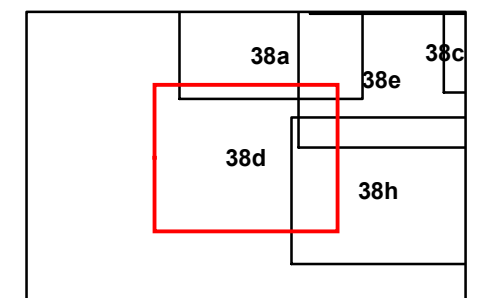
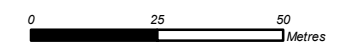
Local Heritage and Neighbourhood Character Overlay data was created by Mackay Regional Council. State Heritage data reflects the State Planning Policy - Cultural heritage - State heritage place mapping dated 3 February 2021. Refer to the Department of Environment and Science website for current state heritage listings. This data is to be used as a guide only for planning purposes.

While every care is taken to ensure the accuracy of this product Mackay Regional Council makes no representations or warranties about the accuracy, reliability, completeness or suitability for any particular purpose and disclaims all responsibility and all liability (including without limitation, liability in negligence) or all expenses, losses, damages (including indirect or consequential damage) and costs you may incur as a result of this product being inaccurate or incomplete in any way or for any reason.

Effective from 26 April 2022

© Copyright Mackay Regional Council 2018
Geocentric Datum of Australia 2020 (GDA2020)

Approx Scale @ A3 1:1500



Heritage and Neighbourhood
Character Overlay Map - HN - 38d



Character

Local Heritage and Neighbourhood Character

- Local Heritage Place
- Area Adjoining Local Heritage
- Neighbourhood Character

State Heritage - Information Purposes Only

- State Heritage Place
- Area Adjoining State Heritage

Cadastre

- Local Government Boundary
- Cadastre - September 2021 (Sourced DNRME)
- Suburb or Locality
- Waterway or Waterbody

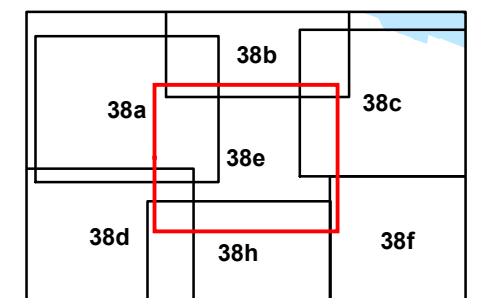
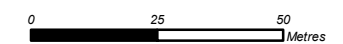
Local Heritage and Neighbourhood Character Overlay data was created by Mackay Regional Council. State Heritage data reflects the State Planning Policy - Cultural heritage - State heritage place mapping dated 3 February 2021. Refer to the Department of Environment and Science website for current state heritage listings. This data is to be used as a guide only for planning purposes.

While every care is taken to ensure the accuracy of this product Mackay Regional Council makes no representations or warranties about the accuracy, reliability, completeness or suitability for any particular purpose and disclaims all responsibility and all liability (including without limitation, liability in negligence) or all expenses, losses, damages (including indirect or consequential damage) and costs you may incur as a result of this product being inaccurate or incomplete in any way or for any reason.

Effective from 26 April 2022

© Copyright Mackay Regional Council 2018
Geocentric Datum of Australia 2020 (GDA2020)

Approx Scale @ A3 1:1500






Heritage and Neighbourhood
Character Overlay Map - HN - 38e





Character





Local Heritage and Neighbourhood Character

-  Local Heritage Place
-  Area Adjoining Local Heritage
-  Neighbourhood Character

State Heritage - Information Purposes Only

-  State Heritage Place
-  Area Adjoining State Heritage

Cadastre

-  Local Government Boundary
-  Cadastre - September 2021 (Sourced DNRME)
-  Suburb or Locality
-  Waterway or Waterbody

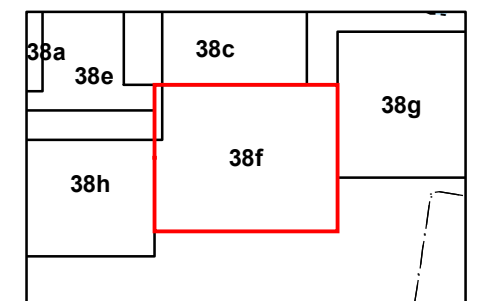

Local Heritage and Neighbourhood Character Overlay data was created by Mackay Regional Council. State Heritage data reflects the State Planning Policy - Cultural heritage - State heritage place mapping dated 3 February 2021. Refer to the Department of Environment and Science website for current state heritage listings. This data is to be used as a guide only for planning purposes.

While every care is taken to ensure the accuracy of this product Mackay Regional Council makes no representations or warranties about the accuracy, reliability, completeness or suitability for any particular purpose and disclaims all responsibility and all liability (including without limitation, liability in negligence) or all expenses, losses, damages (including indirect or consequential damage) and costs you may incur as a result of this product being inaccurate or incomplete in any way or for any reason.

Effective from 26 April 2022

© Copyright Mackay Regional Council 2018
Geocentric Datum of Australia 2020 (GDA2020)

Approx Scale @ A3 1:1500



Heritage and Neighbourhood
Character Overlay Map - **HN - 38f**



Character

Local Heritage and Neighbourhood Character

- Local Heritage Place
- Area Adjoining Local Heritage
- Neighbourhood Character

State Heritage - Information Purposes Only

- State Heritage Place
- Area Adjoining State Heritage

Cadastre

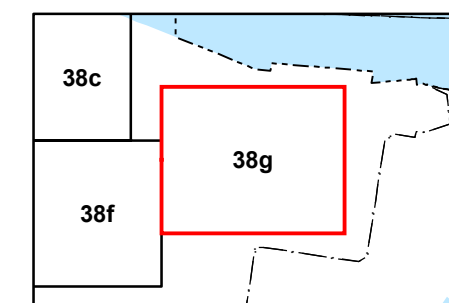
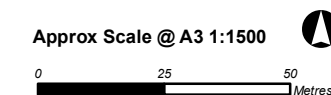
- Local Government Boundary
- Cadastre - September 2021 (Sourced DNRME)
- Suburb or Locality
- Waterway or Waterbody

Local Heritage and Neighbourhood Character Overlay data was created by Mackay Regional Council. State Heritage data reflects the State Planning Policy - Cultural heritage - State heritage place mapping dated 3 February 2021. Refer to the Department of Environment and Science website for current state heritage listings. This data is to be used as a guide only for planning purposes.

While every care is taken to ensure the accuracy of this product Mackay Regional Council makes no representations or warranties about the accuracy, reliability, completeness or suitability for any particular purpose and disclaims all responsibility and all liability (including without limitation, liability in negligence) or all expenses, losses, damages (including indirect or consequential damage) and costs you may incur as a result of this product being inaccurate or incomplete in any way or for any reason.

Effective from 26 April 2022

© Copyright Mackay Regional Council 2018
Geocentric Datum of Australia 2020 (GDA2020)






Heritage and Neighbourhood
Character Overlay Map - HN - 38g





Character





Local Heritage and Neighbourhood Character

-  Local Heritage Place
-  Area Adjoining Local Heritage
-  Neighbourhood Character

State Heritage - Information Purposes Only

-  State Heritage Place
-  Area Adjoining State Heritage

Cadastre

-  Local Government Boundary
-  Cadastre - September 2021 (Sourced DNRME)
-  Suburb or Locality
-  Waterway or Waterbody

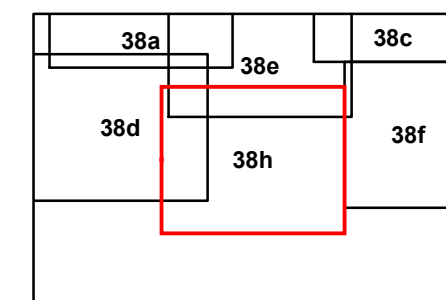
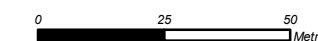
Local Heritage and Neighbourhood Character Overlay data was created by Mackay Regional Council. State Heritage data reflects the State Planning Policy - Cultural heritage - State heritage place mapping dated 3 February 2021. Refer to the Department of Environment and Science website for current state heritage listings. This data is to be used as a guide only for planning purposes.

While every care is taken to ensure the accuracy of this product Mackay Regional Council makes no representations or warranties about the accuracy, reliability, completeness or suitability for any particular purpose and disclaims all responsibility and all liability (including without limitation, liability in negligence) or all expenses, losses, damages (including indirect or consequential damage) and costs you may incur as a result of this product being inaccurate or incomplete in any way or for any reason.

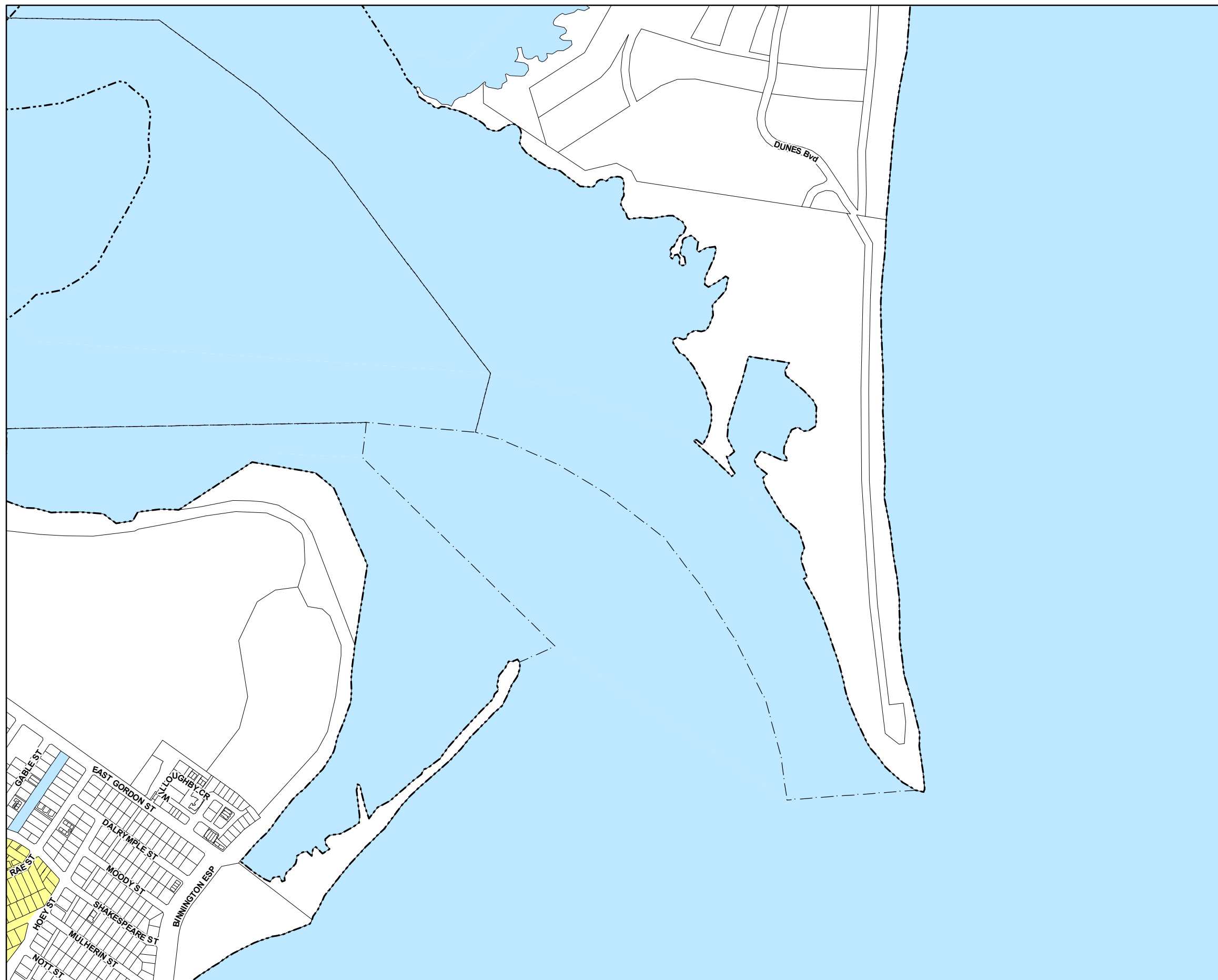
Effective from 26 April 2022

© Copyright Mackay Regional Council 2018
Geocentric Datum of Australia 2020 (GDA2020)

Approx Scale @ A3 1:1500



Heritage and Neighbourhood
Character Overlay Map - **HN - 38h**




Character

Local Heritage and Neighbourhood Character

 Local Heritage Place

 Area Adjoining Local Heritage

 Neighbourhood Character


State Heritage - Information Purposes Only


 State Heritage Place

 Area Adjoining State Heritage

Cadastre

 Local Government Boundary

 Cadastre - September 2021 (Sourced DNRME)

 Suburb or Locality

 Waterway or Waterbody

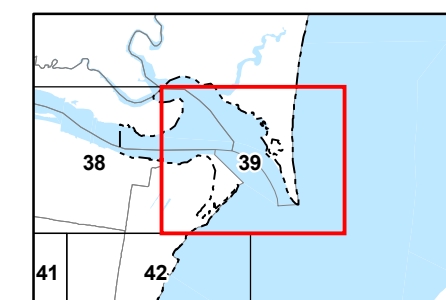
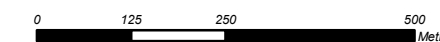
Local Heritage and Neighbourhood Character Overlay data was created by Mackay Regional Council. State Heritage data reflects the State Planning Policy - Cultural heritage - State heritage place mapping dated 3 February 2021. Refer to the Department of Environment and Science website for current state heritage listings. This data is to be used as a guide only for planning purposes.

While every care is taken to ensure the accuracy of this product Mackay Regional Council makes no representations or warranties about the accuracy, reliability, completeness or suitability for any particular purpose and disclaims all responsibility and all liability (including without limitation, liability in negligence) or all expenses, losses, damages (including indirect or consequential damage) and costs you may incur as a result of this product being inaccurate or incomplete in any way or for any reason.

Effective from 26 April 2022

© Copyright Mackay Regional Council 2018
Geocentric Datum of Australia 2020 (GDA2020)

Approx Scale @ A3 1:10000



Heritage and Neighbourhood
Character Overlay Map - HN - 39



Character

Local Heritage and Neighbourhood Character

- Local Heritage Place
- Area Adjoining Local Heritage
- Neighbourhood Character

State Heritage - Information Purposes Only

- State Heritage Place
- Area Adjoining State Heritage

Cadastre

- Local Government Boundary
- Cadastre - September 2021 (Sourced DNRME)
- Suburb or Locality
- Waterway or Waterbody

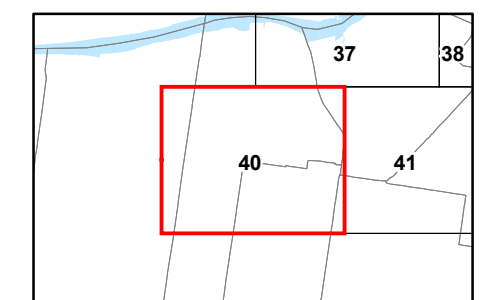

Local Heritage and Neighbourhood Character Overlay data was created by Mackay Regional Council. State Heritage data reflects the State Planning Policy - Cultural heritage - State heritage place mapping dated 3 February 2021. Refer to the Department of Environment and Science website for current state heritage listings. This data is to be used as a guide only for planning purposes.

While every care is taken to ensure the accuracy of this product Mackay Regional Council makes no representations or warranties about the accuracy, reliability, completeness or suitability for any particular purpose and disclaims all responsibility and all liability (including without limitation, liability in negligence) or all expenses, losses, damages (including indirect or consequential damage) and costs you may incur as a result of this product being inaccurate or incomplete in any way or for any reason.

Effective from 26 April 2022

© Copyright Mackay Regional Council 2018
Geocentric Datum of Australia 2020 (GDA2020)

Approx Scale @ A3 1:10000



Heritage and Neighbourhood
Character Overlay Map - **HN - 40**



Character

Local Heritage and Neighbourhood Character

- Local Heritage Place
- Area Adjoining Local Heritage
- Neighbourhood Character

State Heritage - Information Purposes Only

- State Heritage Place
- Area Adjoining State Heritage

Cadastre

- Local Government Boundary
- Cadastre - September 2021 (Sourced DNRME)
- Suburb or Locality
- Waterway or Waterbody

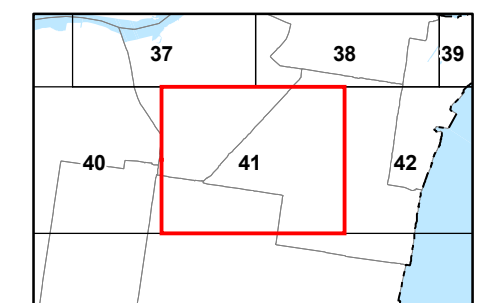

Local Heritage and Neighbourhood Character Overlay data was created by Mackay Regional Council. State Heritage data reflects the State Planning Policy - Cultural heritage - State heritage place mapping dated 3 February 2021. Refer to the Department of Environment and Science website for current state heritage listings. This data is to be used as a guide only for planning purposes.

While every care is taken to ensure the accuracy of this product Mackay Regional Council makes no representations or warranties about the accuracy, reliability, completeness or suitability for any particular purpose and disclaims all responsibility and all liability (including without limitation, liability in negligence) or all expenses, losses, damages (including indirect or consequential damage) and costs you may incur as a result of this product being inaccurate or incomplete in any way or for any reason.

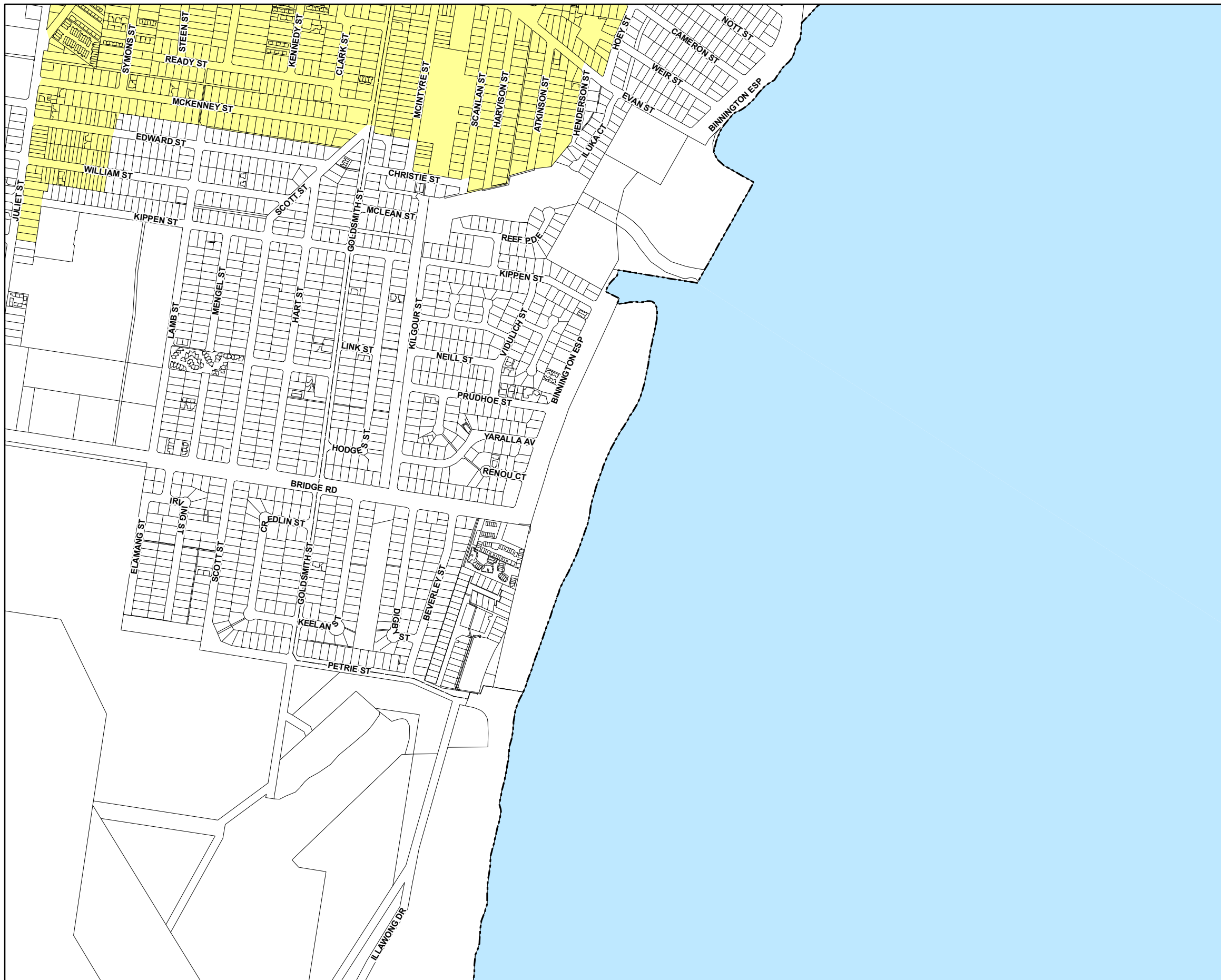
Effective from 26 April 2022

© Copyright Mackay Regional Council 2018
Geocentric Datum of Australia 2020 (GDA2020)

Approx Scale @ A3 1:10000



Heritage and Neighbourhood Character Overlay Map - HN - 41



Character

Local Heritage and Neighbourhood Character

- Local Heritage Place
- Area Adjoining Local Heritage
- Neighbourhood Character

State Heritage - Information Purposes Only

- State Heritage Place
- Area Adjoining State Heritage

Cadastre

- Local Government Boundary
- Cadastre - September 2021 (Sourced DNRME)
- Suburb or Locality
- Waterway or Waterbody

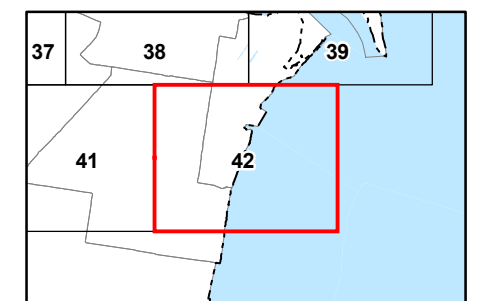
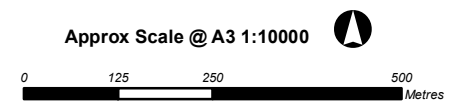
Local Heritage and Neighbourhood Character Overlay data was created by Mackay Regional Council. State Heritage data reflects the State Planning Policy - Cultural heritage - State heritage place mapping dated 3 February 2021. Refer to the Department of Environment and Science website for current state heritage listings. This data is to be used as a guide only for planning purposes.

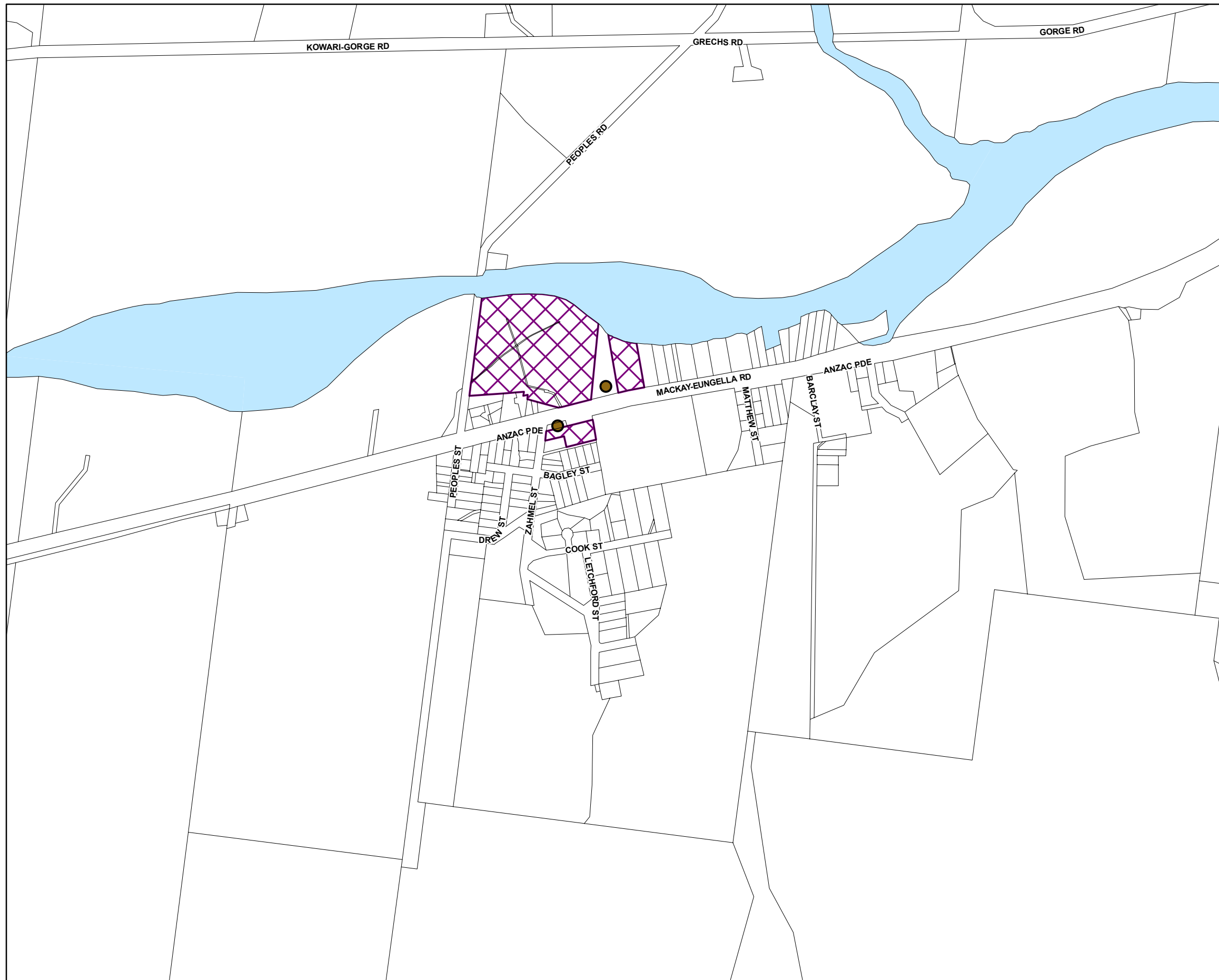
While every care is taken to ensure the accuracy of this product Mackay Regional Council makes no representations or warranties about the accuracy, reliability, completeness or suitability for any particular purpose and disclaims all responsibility and all liability (including without limitation, liability in negligence) or all expenses, losses, damages (including indirect or consequential damage) and costs you may incur as a result of this product being inaccurate or incomplete in any way or for any reason.

Effective from 26 April 2022

© Copyright Mackay Regional Council 2018
Geocentric Datum of Australia 2020 (GDA2020)




Approx Scale @ A3 1:10000







Character





Local Heritage and Neighbourhood Character

-  Local Heritage Place
-  Area Adjoining Local Heritage
-  Neighbourhood Character

State Heritage - Information Purposes Only

-  State Heritage Place
-  Area Adjoining State Heritage

Cadastral

-  Local Government Boundary
-  Cadastre - September 2021 (Sourced DNRME)
-  Suburb or Locality
-  Waterway or Waterbody

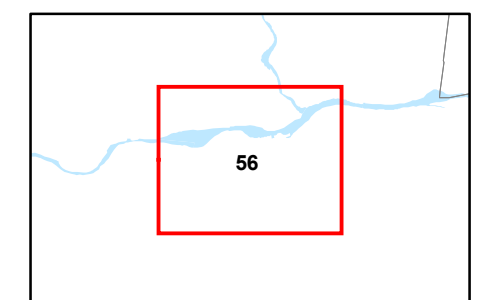

Local Heritage and Neighbourhood Character Overlay data was created by Mackay Regional Council. State Heritage data reflects the State Planning Policy - Cultural heritage - State heritage place mapping dated 3 February 2021. Refer to the Department of Environment and Science website for current state heritage listings. This data is to be used as a guide only for planning purposes.

While every care is taken to ensure the accuracy of this product Mackay Regional Council makes no representations or warranties about the accuracy, reliability, completeness or suitability for any particular purpose and disclaims all responsibility and all liability (including without limitation, liability in negligence) or all expenses, losses, damages (including indirect or consequential damage) and costs you may incur as a result of this product being inaccurate or incomplete in any way or for any reason.

Effective from 26 April 2022

© Copyright Mackay Regional Council 2018
Geocentric Datum of Australia 2020 (GDA2020)

Approx Scale @ A3 1:10000





Character

Local Heritage and Neighbourhood Character

- Local Heritage Place
- Area Adjoining Local Heritage
- Neighbourhood Character

State Heritage - Information Purposes Only

- State Heritage Place
- Area Adjoining State Heritage

Cadastre

- Local Government Boundary
- Cadastre - September 2021 (Sourced DNRME)
- Suburb or Locality
- Waterway or Waterbody

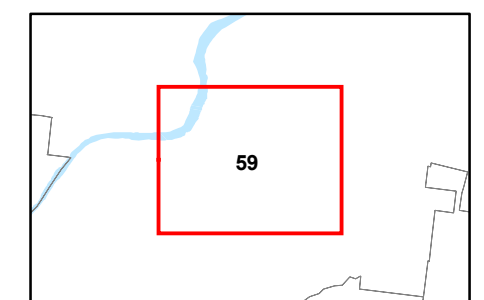

Local Heritage and Neighbourhood Character Overlay data was created by Mackay Regional Council. State Heritage data reflects the State Planning Policy - Cultural heritage - State heritage place mapping dated 3 February 2021. Refer to the Department of Environment and Science website for current state heritage listings. This data is to be used as a guide only for planning purposes.

While every care is taken to ensure the accuracy of this product Mackay Regional Council makes no representations or warranties about the accuracy, reliability, completeness or suitability for any particular purpose and disclaims all responsibility and all liability (including without limitation, liability in negligence) or all expenses, losses, damages (including indirect or consequential damage) and costs you may incur as a result of this product being inaccurate or incomplete in any way or for any reason.

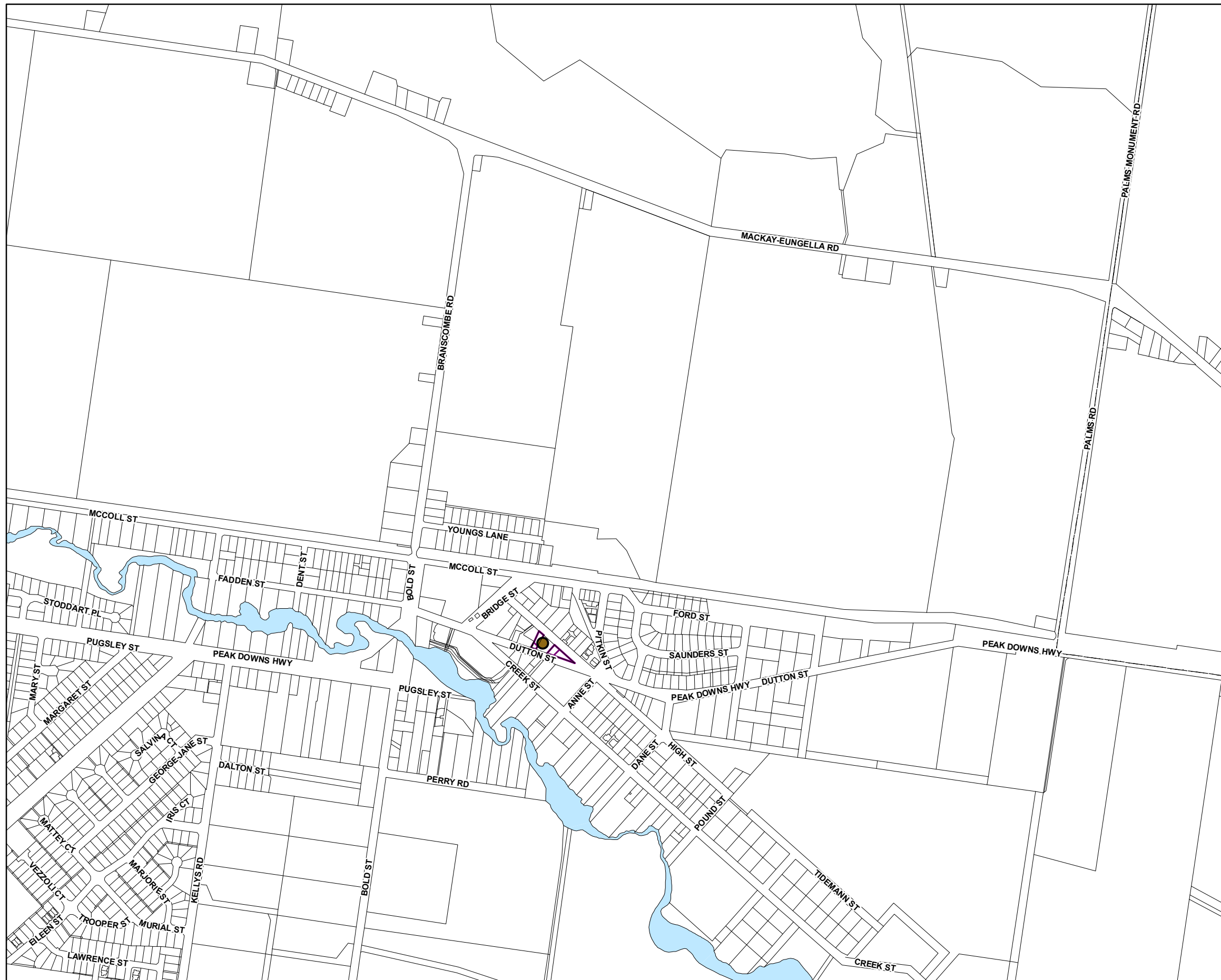
Effective from 26 April 2022

© Copyright Mackay Regional Council 2018
Geocentric Datum of Australia 2020 (GDA2020)

Approx Scale @ A3 1:10000






Heritage and Neighbourhood Character Overlay Map - HN - 59





Character





Local Heritage and Neighbourhood Character

-  Local Heritage Place
-  Area Adjoining Local Heritage
-  Neighbourhood Character

State Heritage - Information Purposes Only

-  State Heritage Place
-  Area Adjoining State Heritage

Cadastre

-  Local Government Boundary
-  Cadastre - September 2021 (Sourced DNRME)
-  Suburb or Locality
-  Waterway or Waterbody

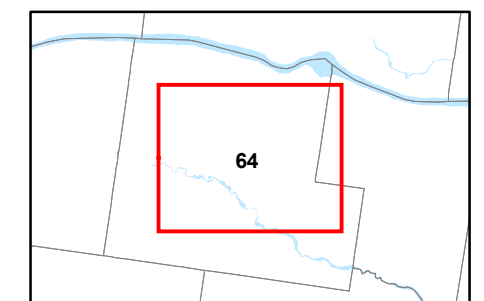

Local Heritage and Neighbourhood Character Overlay data was created by Mackay Regional Council. State Heritage data reflects the State Planning Policy - Cultural heritage - State heritage place mapping dated 3 February 2021. Refer to the Department of Environment and Science website for current state heritage listings. This data is to be used as a guide only for planning purposes.

While every care is taken to ensure the accuracy of this product Mackay Regional Council makes no representations or warranties about the accuracy, reliability, completeness or suitability for any particular purpose and disclaims all responsibility and all liability (including without limitation, liability in negligence) or all expenses, losses, damages (including indirect or consequential damage) and costs you may incur as a result of this product being inaccurate or incomplete in any way or for any reason.

Effective from 26 April 2022

© Copyright Mackay Regional Council 2018
Geocentric Datum of Australia 2020 (GDA2020)




Approx Scale @ A3 1:10000







Character





Local Heritage and Neighbourhood Character

-  Local Heritage Place
-  Area Adjoining Local Heritage
-  Neighbourhood Character

State Heritage - Information Purposes Only

-  State Heritage Place
-  Area Adjoining State Heritage

Cadastre

-  Local Government Boundary
-  Cadastre - September 2021 (Sourced DNRME)
-  Suburb or Locality
-  Waterway or Waterbody

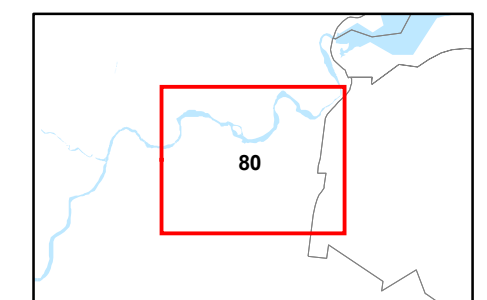

Local Heritage and Neighbourhood Character Overlay data was created by Mackay Regional Council. State Heritage data reflects the State Planning Policy - Cultural heritage - State heritage place mapping dated 3 February 2021. Refer to the Department of Environment and Science website for current state heritage listings. This data is to be used as a guide only for planning purposes.

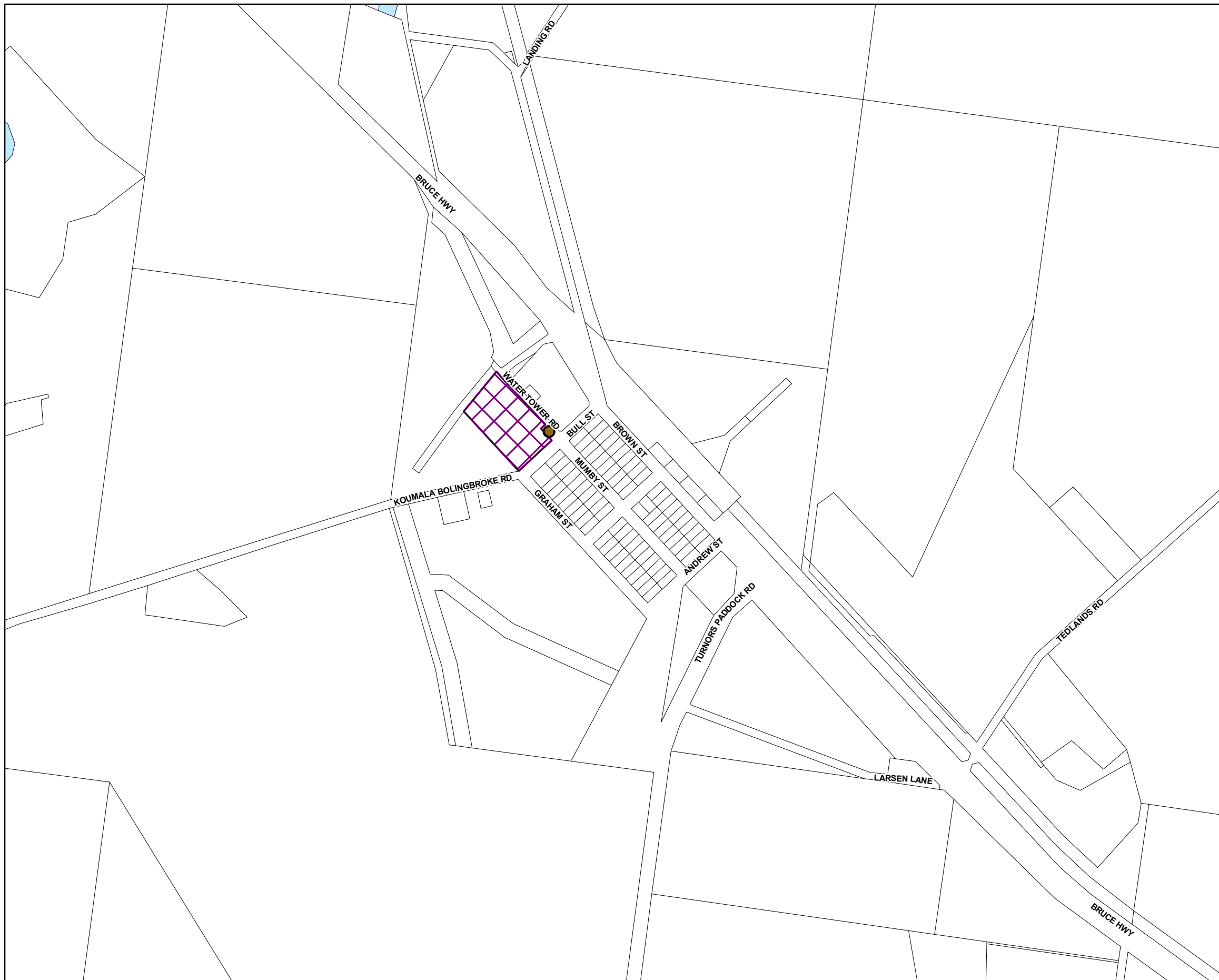
While every care is taken to ensure the accuracy of this product Mackay Regional Council makes no representations or warranties about the accuracy, reliability, completeness or suitability for any particular purpose and disclaims all responsibility and all liability (including without limitation, liability in negligence) or all expenses, losses, damages (including indirect or consequential damage) and costs you may incur as a result of this product being inaccurate or incomplete in any way or for any reason.

Effective from 26 April 2022

© Copyright Mackay Regional Council 2018
Geocentric Datum of Australia 2020 (GDA2020)




Approx Scale @ A3 1:10000







Character





Local Heritage and Neighbourhood Character

-  Local Heritage Place
-  Area Adjoining Local Heritage
-  Neighbourhood Character

State Heritage - Information Purposes Only

-  State Heritage Place
-  Area Adjoining State Heritage

Cadastr

-  Local Government Boundary
-  Cadastre - September 2021 (Sourced DNRME)
-  Suburb or Locality
-  Waterway or Waterbody

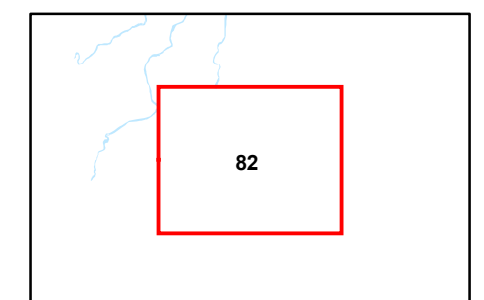
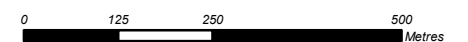
Local Heritage and Neighbourhood Character Overlay data was created by Mackay Regional Council. State Heritage data reflects the State Planning Policy - Cultural heritage - State heritage place mapping dated 3 February 2021. Refer to the Department of Environment and Science website for current state heritage listings. This data is to be used as a guide only for planning purposes.

While every care is taken to ensure the accuracy of this product Mackay Regional Council makes no representations or warranties about the accuracy, reliability, completeness or suitability for any particular purpose and disclaims all responsibility and all liability (including without limitation, liability in negligence) or all expenses, losses, damages (including indirect or consequential damage) and costs you may incur as a result of this product being inaccurate or incomplete in any way or for any reason.

Effective from 26 April 2022

© Copyright Mackay Regional Council 2018
Geocentric Datum of Australia 2020 (GDA2020)

Approx Scale @ A3 1:10000



Heritage and Neighbourhood
Character Overlay Map - HN - 82