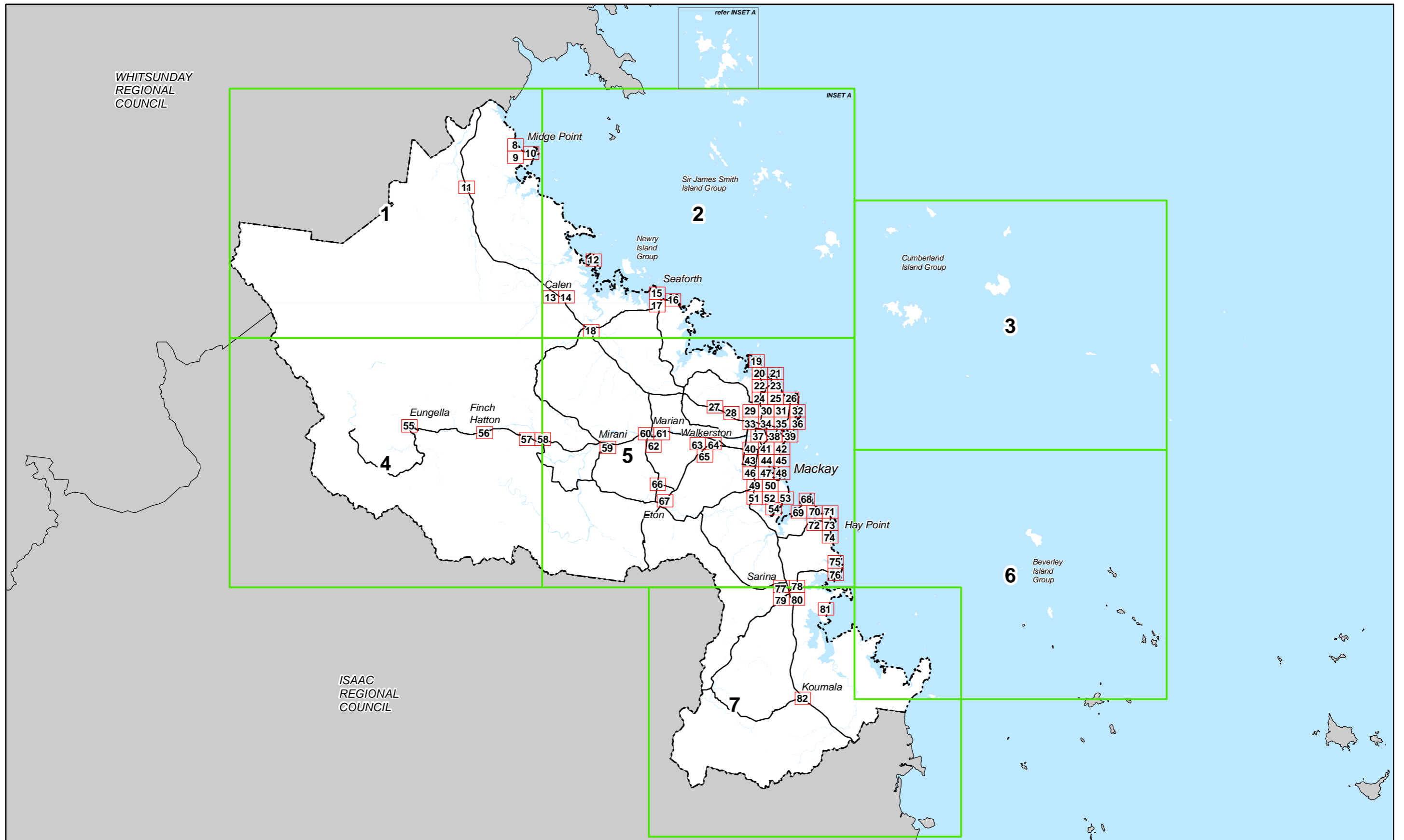
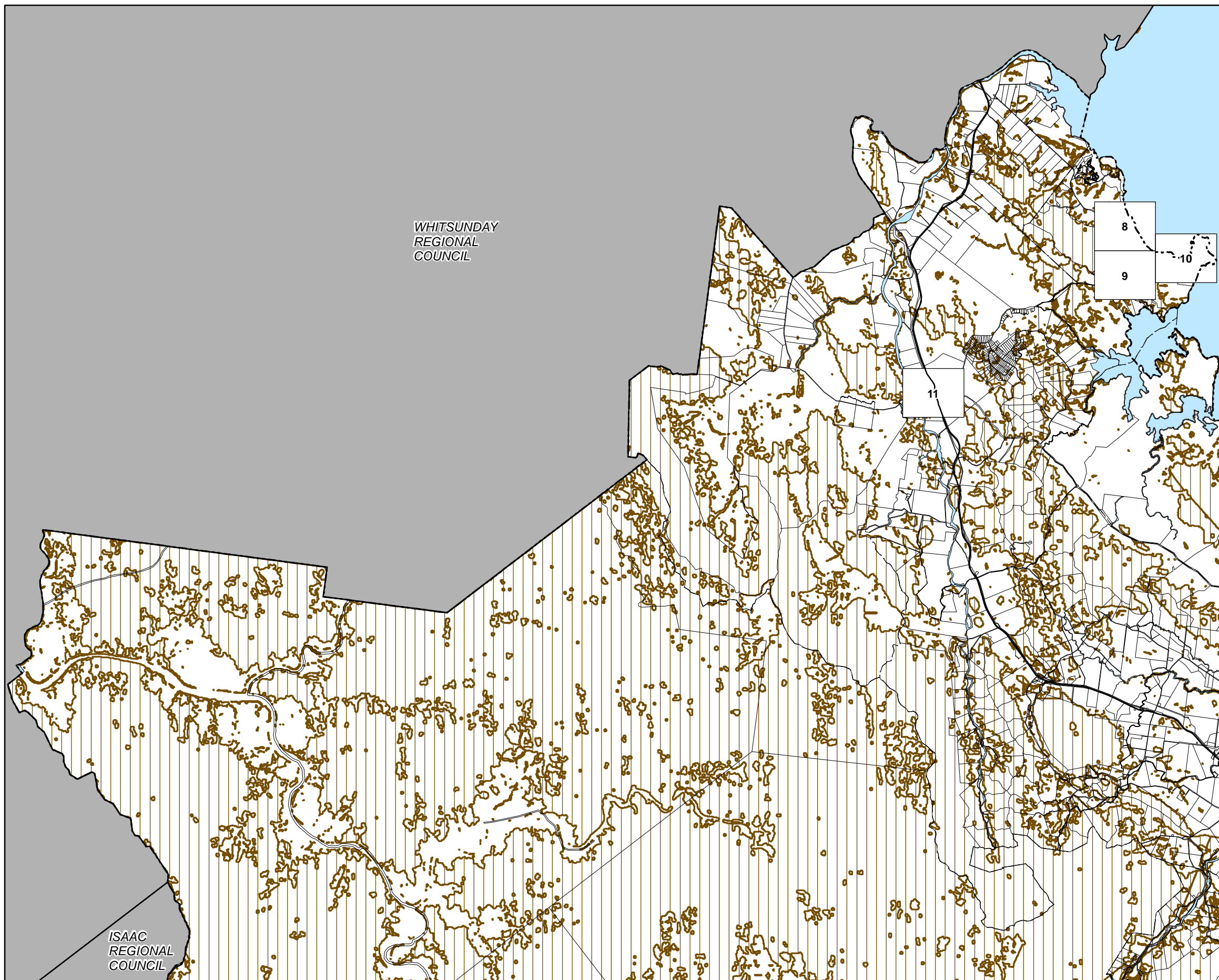



## GRID INDEX - LANDSLIDE HAZARD OVERLAY MAPS









### Development Constraints

 Landslide Hazard (Slope 15% or greater)

#### Cadastral

-  Local Government Boundary
-  Cadastral - September 2021 (Sourced DNRME)
-  Suburb or Locality
-  Waterway or Waterbody

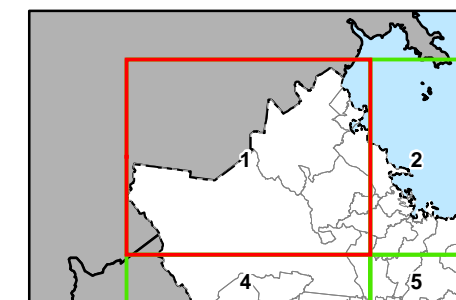
Landslide Hazard Overlay was compiled by Mackay Regional Council using information provided by LiDAR 2009 data, 25m DEM data and other external data with amendments made in the 5 major urban areas. This data is to be used as a guide only for planning purposes.

While every care is taken to ensure the accuracy of this product Mackay Regional Council makes no representations or warranties about the accuracy, reliability, completeness or suitability for any particular purpose and disclaims all responsibility and all liability (including without limitation, liability in negligence) or all expenses, losses, damages (including indirect or consequential damage) and costs you may incur as a result of this product being inaccurate or incomplete in any way or for any reason.

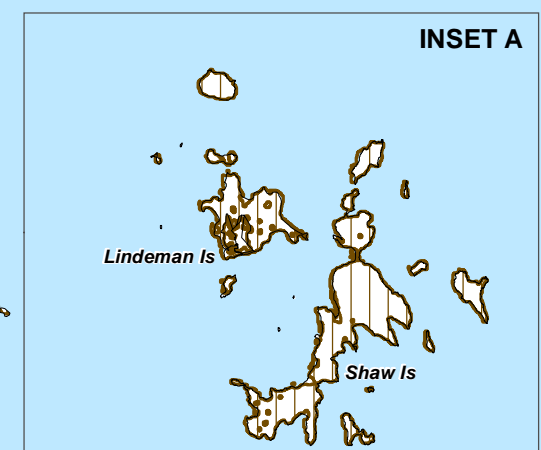
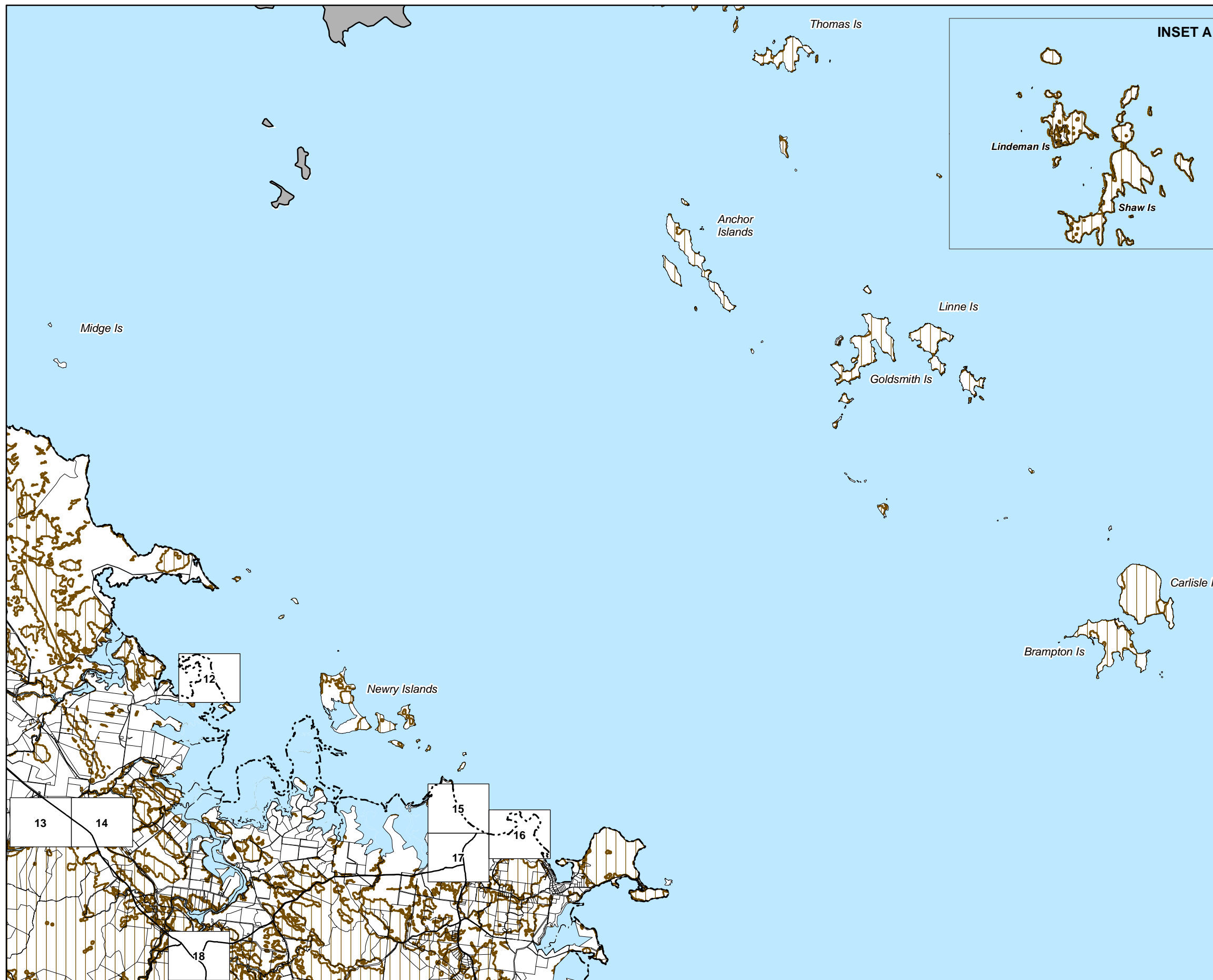
**Effective from 26 April 2022**

© Copyright Mackay Regional Council 2018  
Geocentric Datum of Australia 2020 (GDA2020)

Approx Scale @ A3 1:200,000







**Landslide Hazard Overlay Map - LH - 1**



### Development Constraints

 Landslide Hazard (Slope 15% or greater)

#### Cadastral

-  Local Government Boundary
-  Cadastral - September 2021 (Sourced DNRME)
-  Suburb or Locality
-  Waterway or Waterbody

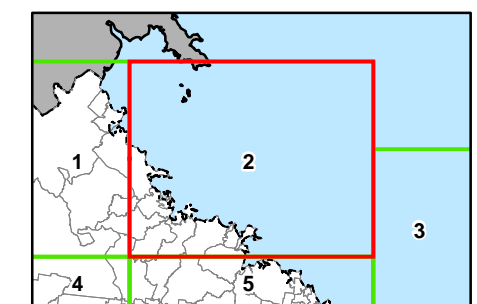

Landslide Hazard Overlay was compiled by Mackay Regional Council using information provided by LiDAR 2009 data, 25m DEM data and other external data with amendments made in the 5 major urban areas. This data is to be used as a guide only for planning purposes.

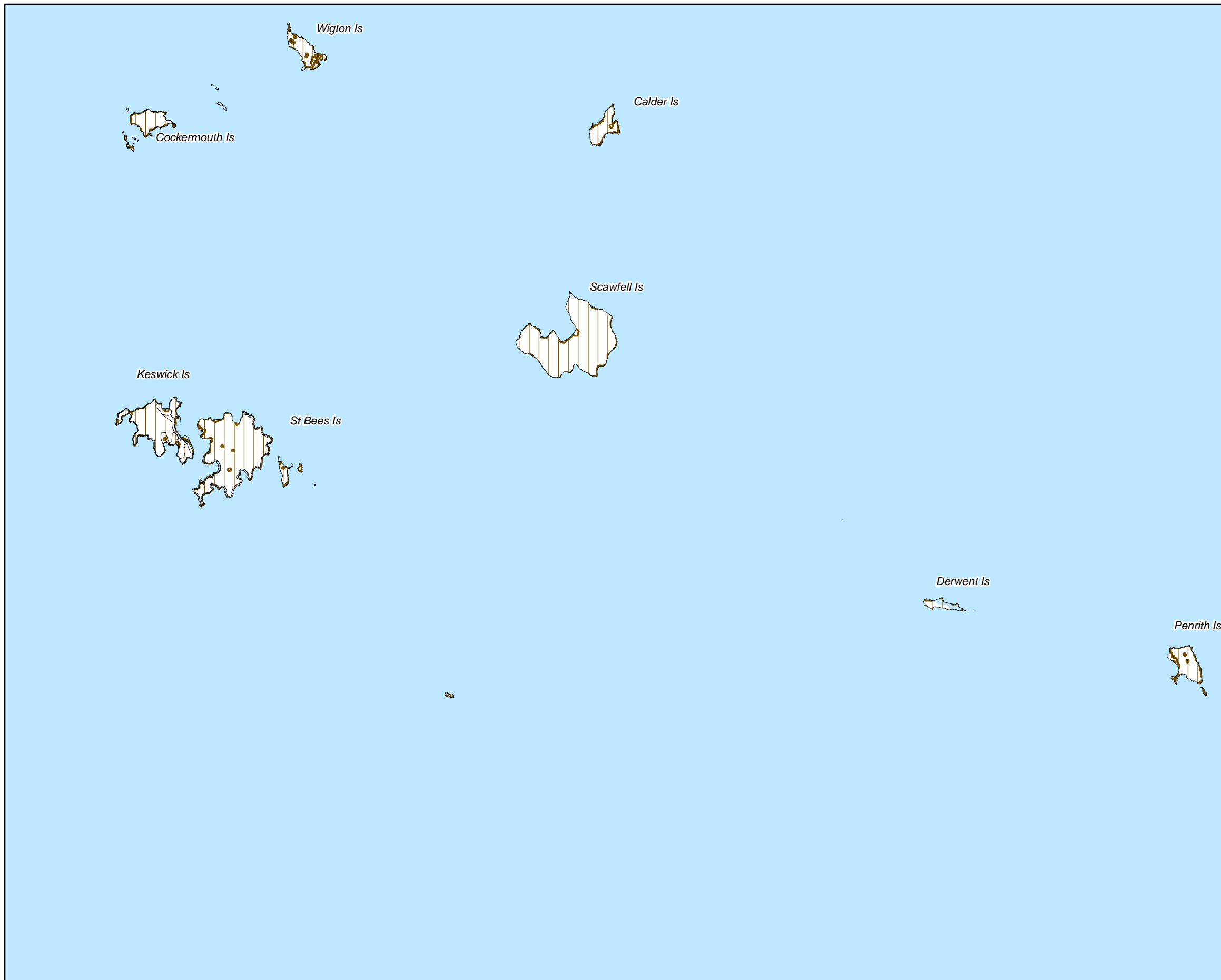
While every care is taken to ensure the accuracy of this product Mackay Regional Council makes no representations or warranties about the accuracy, reliability, completeness or suitability for any particular purpose and disclaims all responsibility and all liability (including without limitation, liability in negligence) or all expenses, losses, damages (including indirect or consequential damage) and costs you may incur as a result of this product being inaccurate or incomplete in any way or for any reason.

**Effective from 26 April 2022**


© Copyright Mackay Regional Council 2018  
Geocentric Datum of Australia 2020 (GDA2020)

Approx Scale @ A3 1:200,000








### Development Constraints


 Landslide Hazard (Slope 15% or greater)

#### Cadastral

 Local Government Boundary

 Cadastral - September 2021 (Sourced DNRME)

 Suburb or Locality

 Waterway or Waterbody

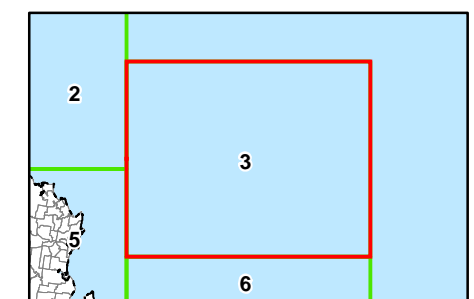
Landslide Hazard Overlay was compiled by Mackay Regional Council using information provided by LiDAR 2009 data, 25m DEM data and other external data with amendments made in the 5 major urban areas. This data is to be used as a guide only for planning purposes.

While every care is taken to ensure the accuracy of this product Mackay Regional Council makes no representations or warranties about the accuracy, reliability, completeness or suitability for any particular purpose and disclaims all responsibility and all liability (including without limitation, liability in negligence) or all expenses, losses, damages (including indirect or consequential damage) and costs you may incur as a result of this product being inaccurate or incomplete in any way or for any reason.

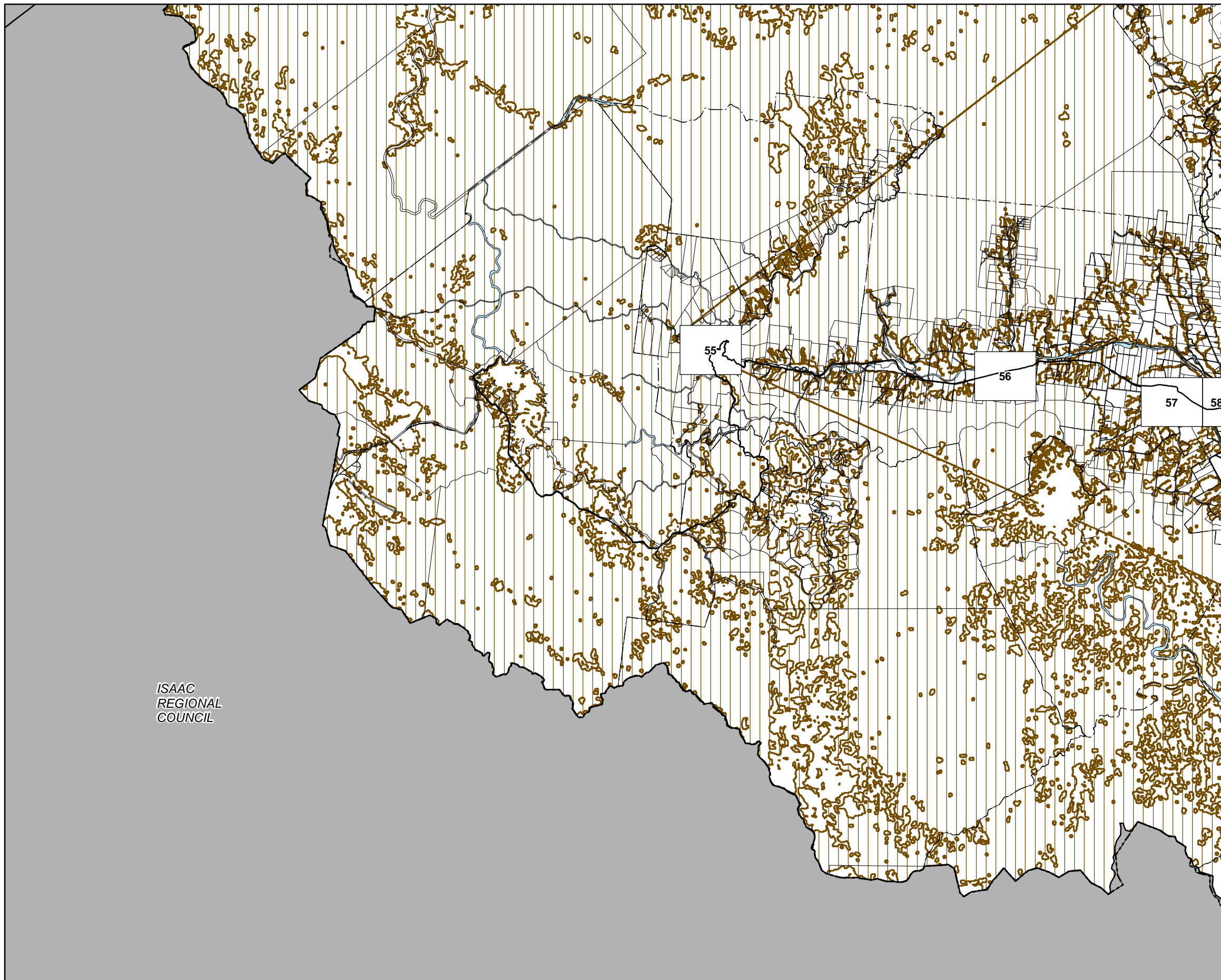
**Effective from 26 April 2022**

© Copyright Mackay Regional Council 2018  
Geocentric Datum of Australia 2020 (GDA2020)

**Approx Scale @ A3 1:200,000**



**Landslide Hazard Overlay Map - LH - 3**







ISAAC  
REGIONAL  
COUNCIL

### Development Constraints

 Landslide Hazard (Slope 15% or greater)

### Cadastral

-  Local Government Boundary
-  Cadastral - September 2021 (Sourced DNRME)
-  Suburb or Locality
-  Waterway or Waterbody

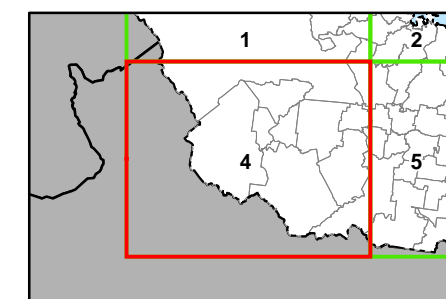
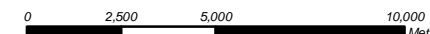
Landslide Hazard Overlay was compiled by Mackay Regional Council using information provided by LiDAR 2009 data, 25m DEM data and other external data with amendments made in the 5 major urban areas. This data is to be used as a guide only for planning purposes.

While every care is taken to ensure the accuracy of this product Mackay Regional Council makes no representations or warranties about the accuracy, reliability, completeness or suitability for any particular purpose and disclaims all responsibility and all liability (including without limitation, liability in negligence) or all expenses, losses, damages (including indirect or consequential damage) and costs you may incur as a result of this product being inaccurate or incomplete in any way or for any reason.

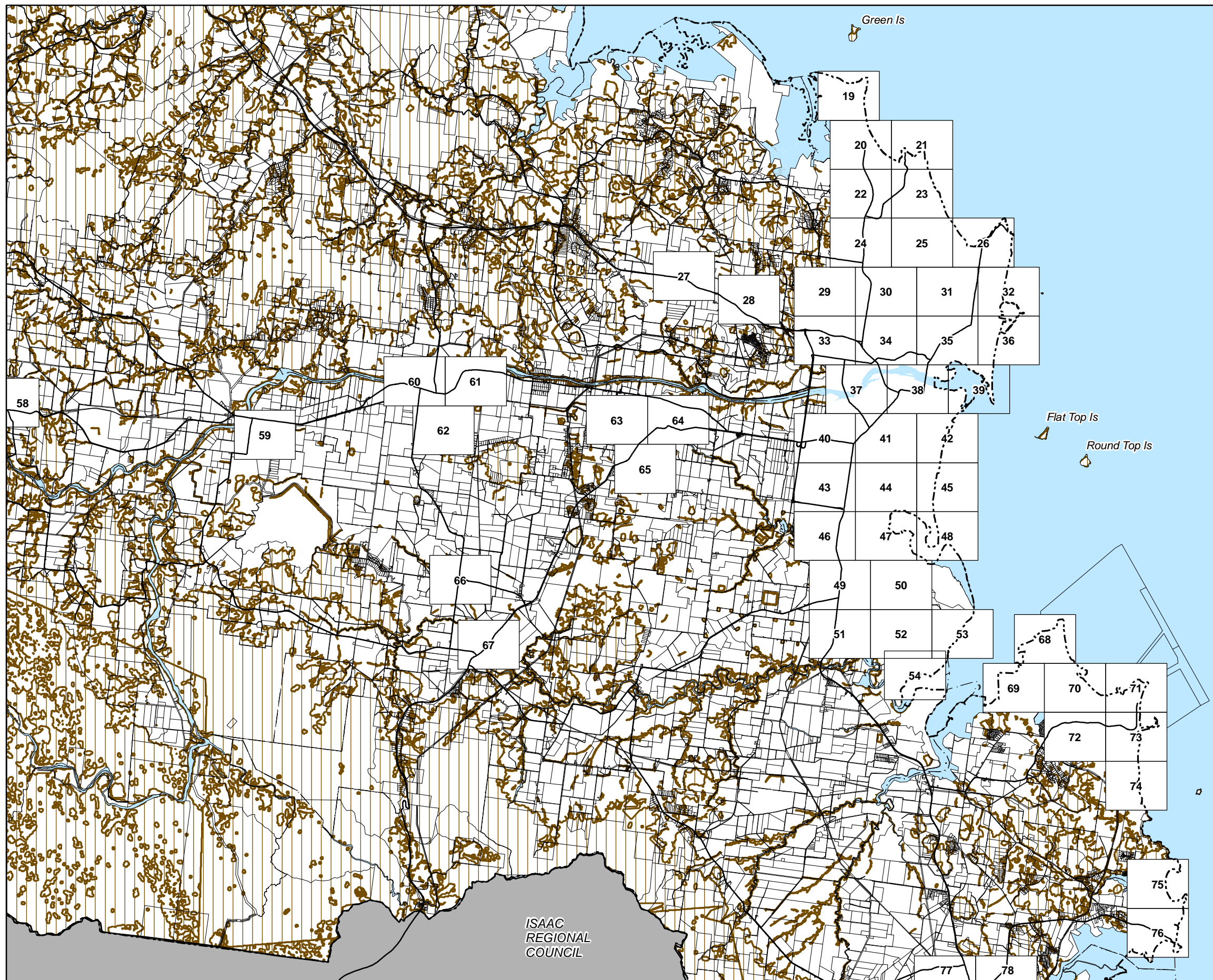
**Effective from 26 April 2022**

© Copyright Mackay Regional Council 2018  
Geocentric Datum of Australia 2020 (GDA2020)

Approx Scale @ A3 1:200,000







**Landslide Hazard Overlay Map - LH - 4**



### Development Constraints

 Landslide Hazard (Slope 15% or greater)

#### Cadastre

-  Local Government Boundary
-  Cadastre - September 2021 (Sourced DNRME)
-  Suburb or Locality
-  Waterway or Waterbody

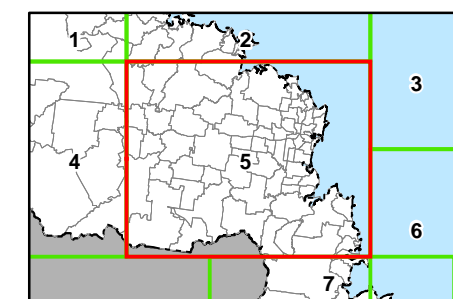
Landslide Hazard Overlay was compiled by Mackay Regional Council using information provided by LiDAR 2009 data, 25m DEM data and other external data with amendments made in the 5 major urban areas. This data is to be used as a guide only for planning purposes.

While every care is taken to ensure the accuracy of this product Mackay Regional Council makes no representations or warranties about the accuracy, reliability, completeness or suitability for any particular purpose and disclaims all responsibility and all liability (including without limitation, liability in negligence) or all expenses, losses, damages (including indirect or consequential damage) and costs you may incur as a result of this product being inaccurate or incomplete in any way or for any reason.

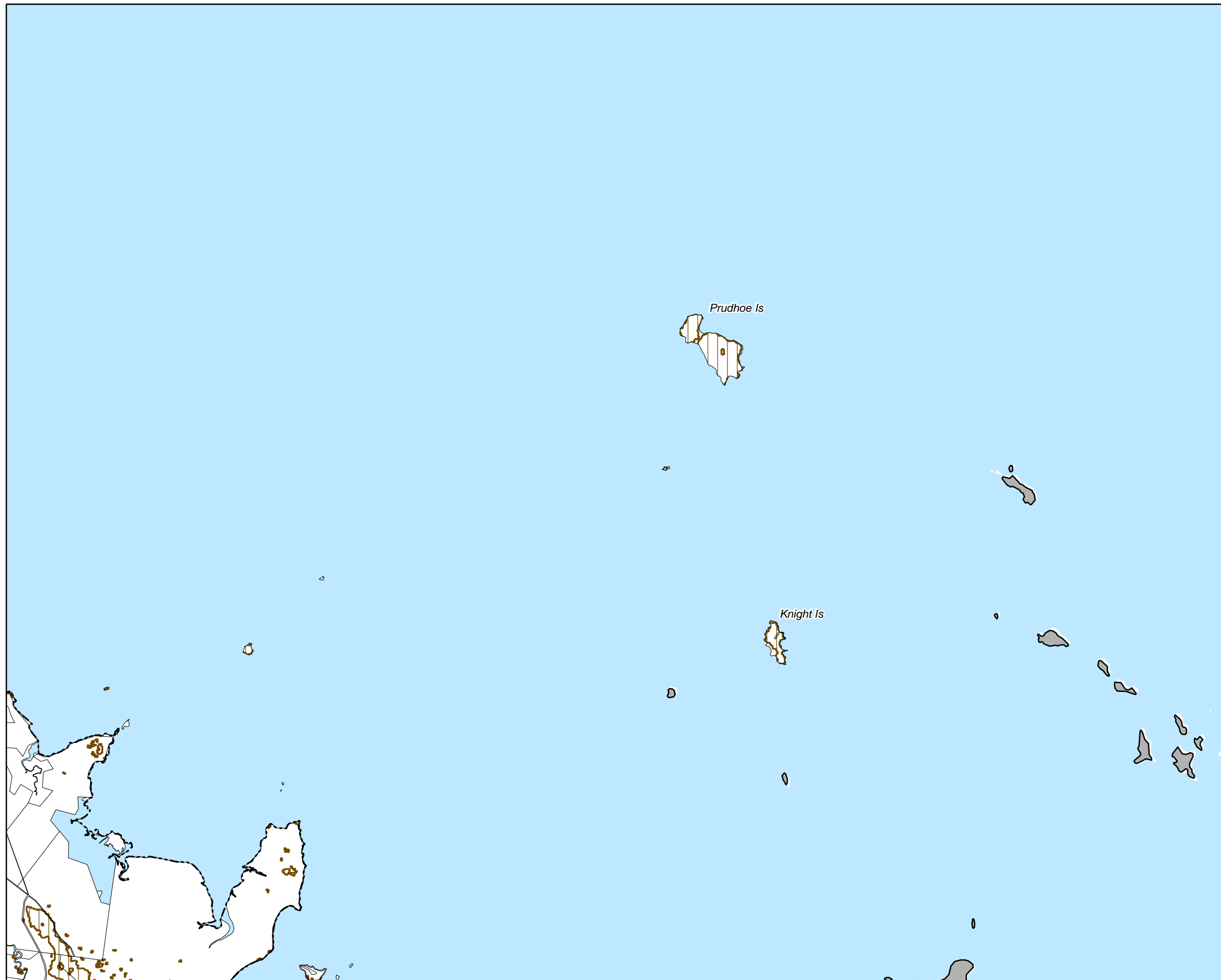
**Effective from 26 April 2022**

© Copyright Mackay Regional Council 2018  
Geocentric Datum of Australia 2020 (GDA2020)


Approx Scale @ A3 1:200,000




**Landslide Hazard Overlay Map - LH - 5**





### Development Constraints


 Landslide Hazard (Slope 15% or greater)

#### Cadastral

 Local Government Boundary

 Cadastre - September 2021 (Sourced DNRME)

 Suburb or Locality

 Waterway or Waterbody

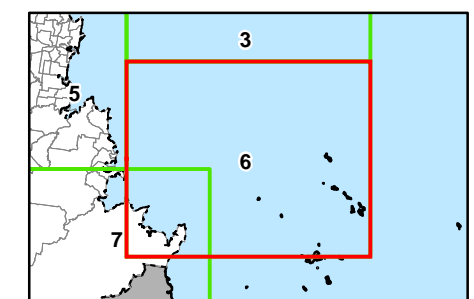
Landslide Hazard Overlay was compiled by Mackay Regional Council using information provided by LiDAR 2009 data, 25m DEM data and other external data with amendments made in the 5 major urban areas. This data is to be used as a guide only for planning purposes.

While every care is taken to ensure the accuracy of this product Mackay Regional Council makes no representations or warranties about the accuracy, reliability, completeness or suitability for any particular purpose and disclaims all responsibility and all liability (including without limitation, liability in negligence) or all expenses, losses, damages (including indirect or consequential damage) and costs you may incur as a result of this product being inaccurate or incomplete in any way or for any reason.

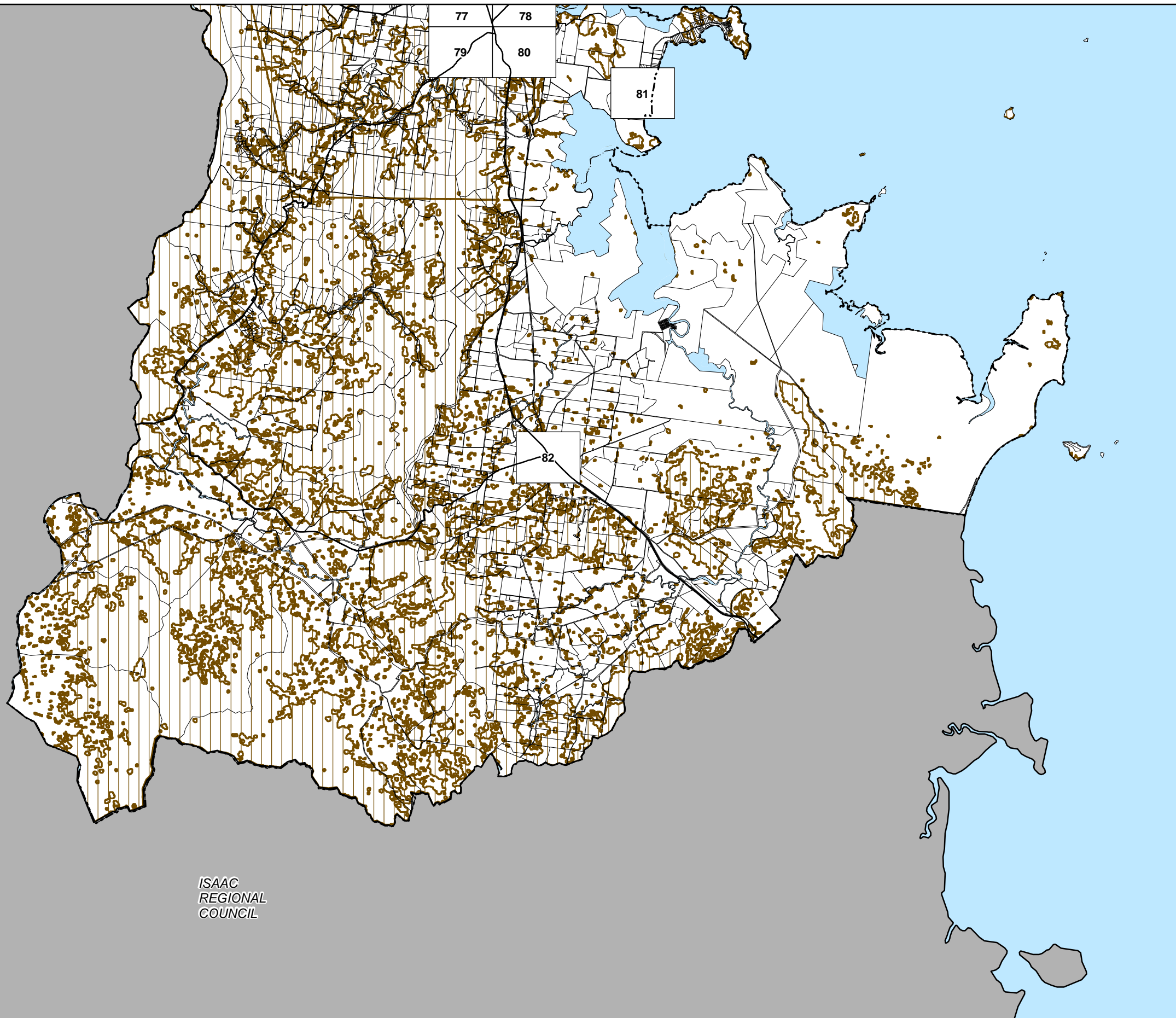
**Effective from 26 April 2022**

© Copyright Mackay Regional Council 2018  
Geocentric Datum of Australia 2020 (GDA2020)

Approx Scale @ A3 1:200,000 




**Landslide Hazard Overlay Map - LH - 6**







ISAAC  
REGIONAL  
COUNCIL

### Development Constraints

 Landslide Hazard (Slope 15% or greater)

### Cadastrre

-  Local Government Boundary
-  Cadastre - September 2021 (Sourced DNRME)
-  Suburb or Locality
-  Waterway or Waterbody

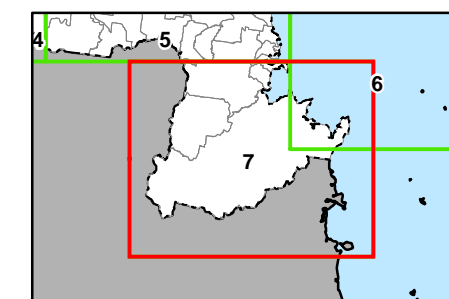
Landslide Hazard Overlay was compiled by Mackay Regional Council using information provided by LiDAR 2009 data, 25m DEM data and other external data with amendments made in the 5 major urban areas. This data is to be used as a guide only for planning purposes.

While every care is taken to ensure the accuracy of this product Mackay Regional Council makes no representations or warranties about the accuracy, reliability, completeness or suitability for any particular purpose and disclaims all responsibility and all liability (including without limitation, liability in negligence) or all expenses, losses, damages (including indirect or consequential damage) and costs you may incur as a result of this product being inaccurate or incomplete in any way or for any reason.

**Effective from 26 April 2022**

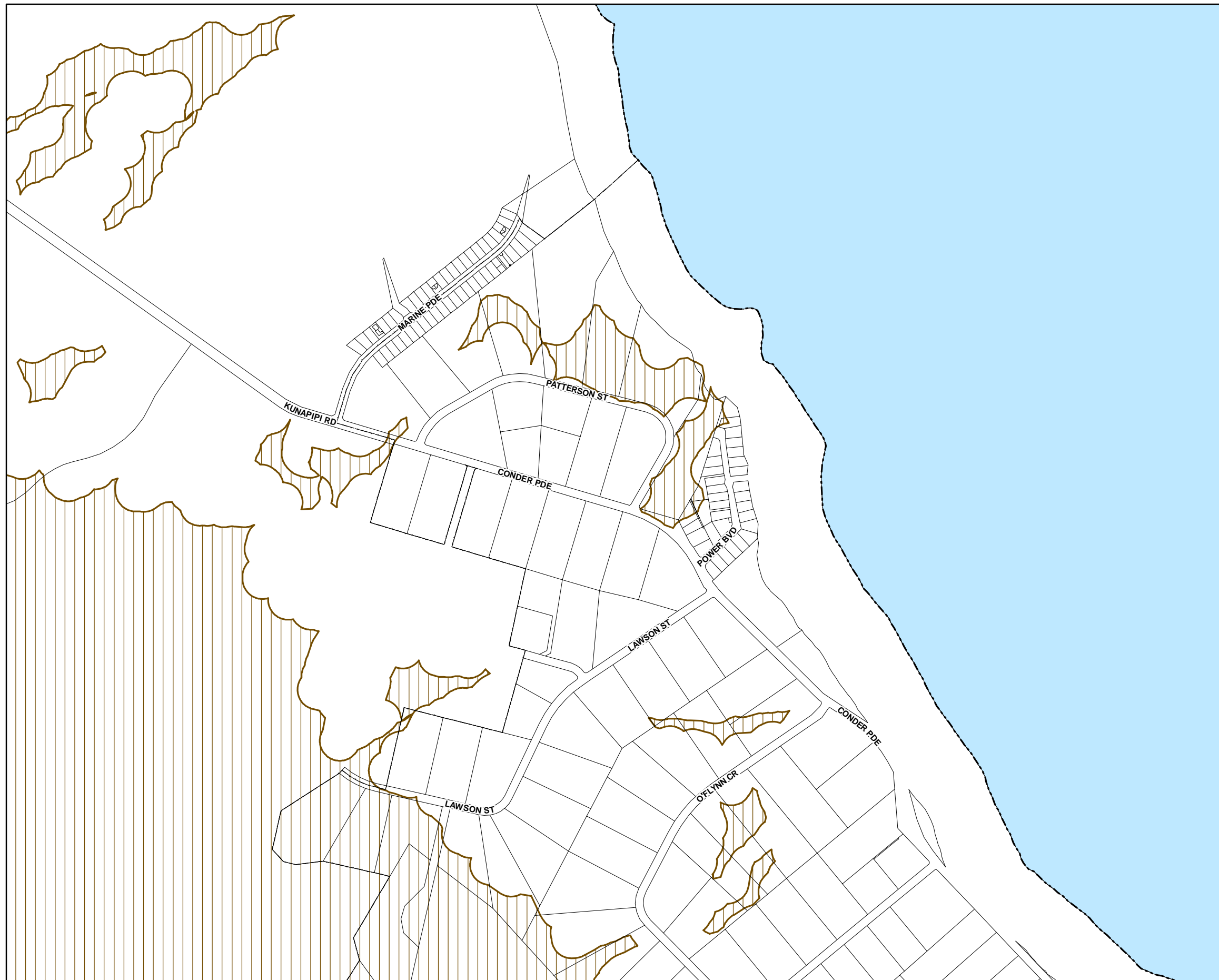
© Copyright Mackay Regional Council 2018  
Geocentric Datum of Australia 2020 (GDA2020)

Approx Scale @ A3 1:200,000








**Landslide Hazard Overlay Map - LH - 7**





**Development Constraints**

-  Landslide Hazard (Slope 15% or greater)
- Cadastre**
-  Local Government Boundary
-  Cadastre - September 2021 (Sourced DNRME)
-  Suburb or Locality
-  Waterway or Waterbody

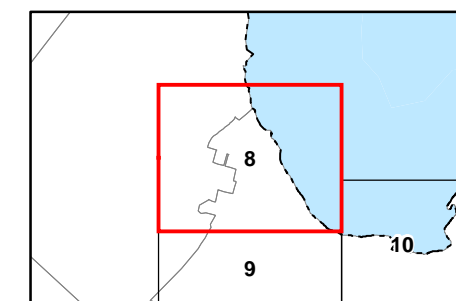
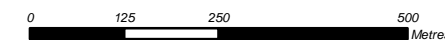
Landslide Hazard Overlay was compiled by Mackay Regional Council using information provided by LiDAR 2009 data, 25m DEM data and other external data with amendments made in the 5 major urban areas. This data is to be used as a guide only for planning purposes.

While every care is taken to ensure the accuracy of this product Mackay Regional Council makes no representations or warranties about the accuracy, reliability, completeness or suitability for any particular purpose and disclaims all responsibility and all liability (including without limitation, liability in negligence) or all expenses, losses, damages (including indirect or consequential damage) and costs you may incur as a result of this product being inaccurate or incomplete in any way or for any reason.

**Effective from 26 April 2022**

© Copyright Mackay Regional Council 2018  
Geocentric Datum of Australia 2020 (GDA2020)


Approx Scale @ A3 1:10000 







**Landslide Hazard Overlay Map - LH - 8**



### Development Constraints

 Landslide Hazard (Slope 15% or greater)

#### Cadastral

-  Local Government Boundary
-  Cadastre - September 2021 (Sourced DNRME)
-  Suburb or Locality
-  Waterway or Waterbody

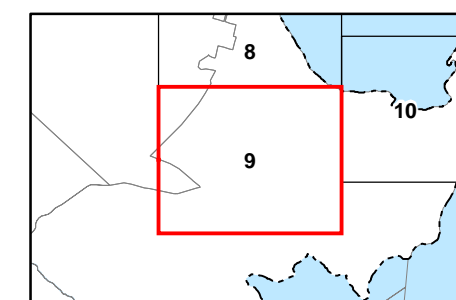
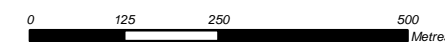
Landslide Hazard Overlay was compiled by Mackay Regional Council using information provided by LiDAR 2009 data, 25m DEM data and other external data with amendments made in the 5 major urban areas. This data is to be used as a guide only for planning purposes.

While every care is taken to ensure the accuracy of this product Mackay Regional Council makes no representations or warranties about the accuracy, reliability, completeness or suitability for any particular purpose and disclaims all responsibility and all liability (including without limitation, liability in negligence) or all expenses, losses, damages (including indirect or consequential damage) and costs you may incur as a result of this product being inaccurate or incomplete in any way or for any reason.

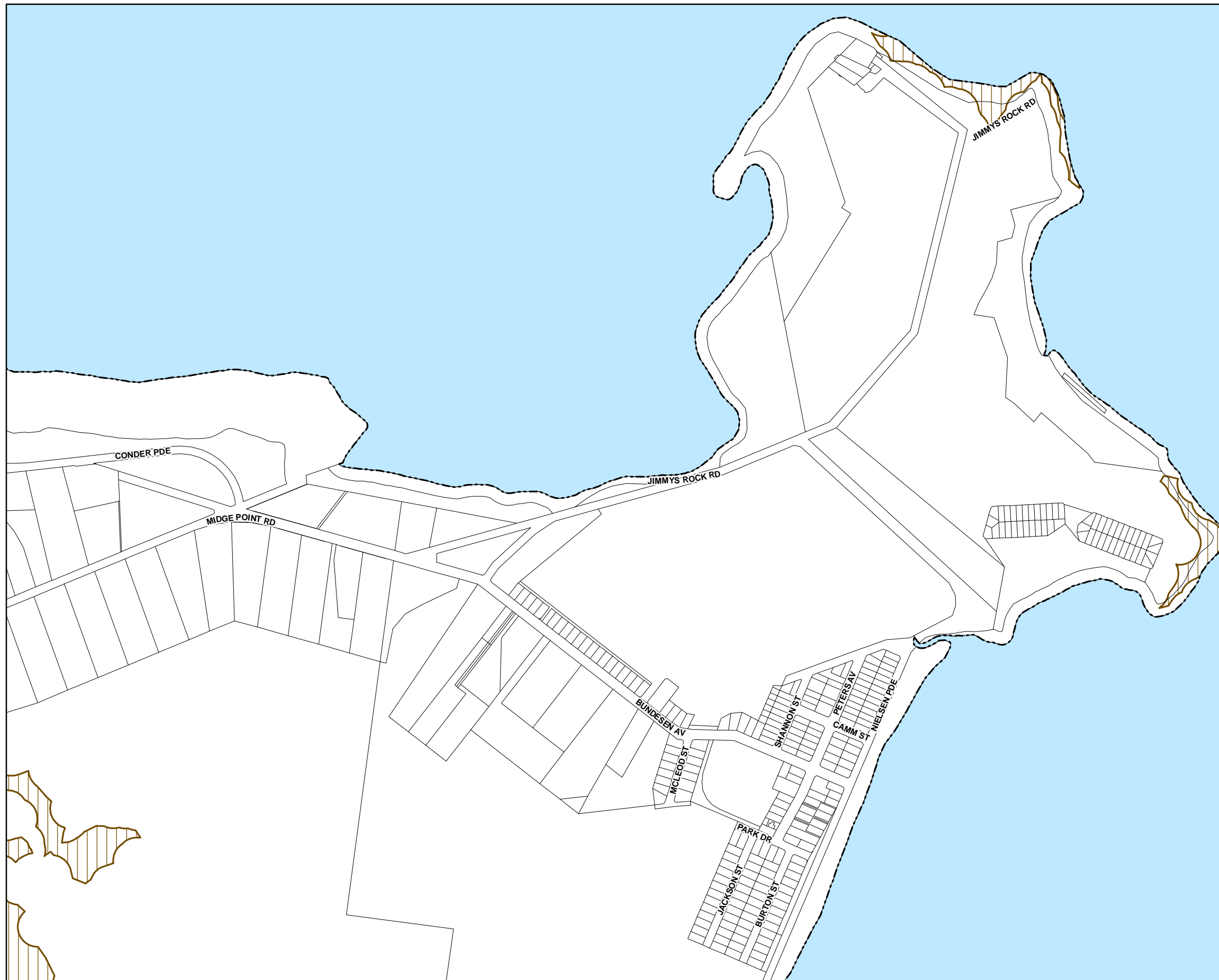
**Effective from 26 April 2022**

© Copyright Mackay Regional Council 2018  
Geocentric Datum of Australia 2020 (GDA2020)


Approx Scale @ A3 1:10000 



**Landslide Hazard Overlay Map - LH - 9**





**Development Constraints**


 Landslide Hazard (Slope 15% or greater)

**Cadastral**

 Local Government Boundary

 Cadastral - September 2021 (Sourced DNRME)

 Suburb or Locality

 Waterway or Waterbody

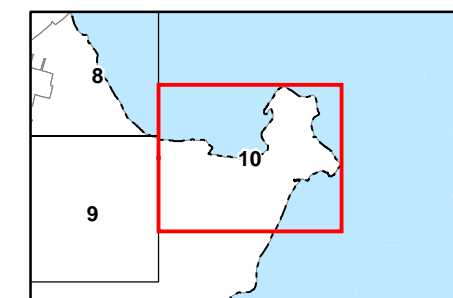
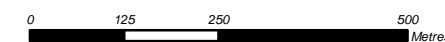
Landslide Hazard Overlay was compiled by Mackay Regional Council using information provided by LiDAR 2009 data, 25m DEM data and other external data with amendments made in the 5 major urban areas. This data is to be used as a guide only for planning purposes.

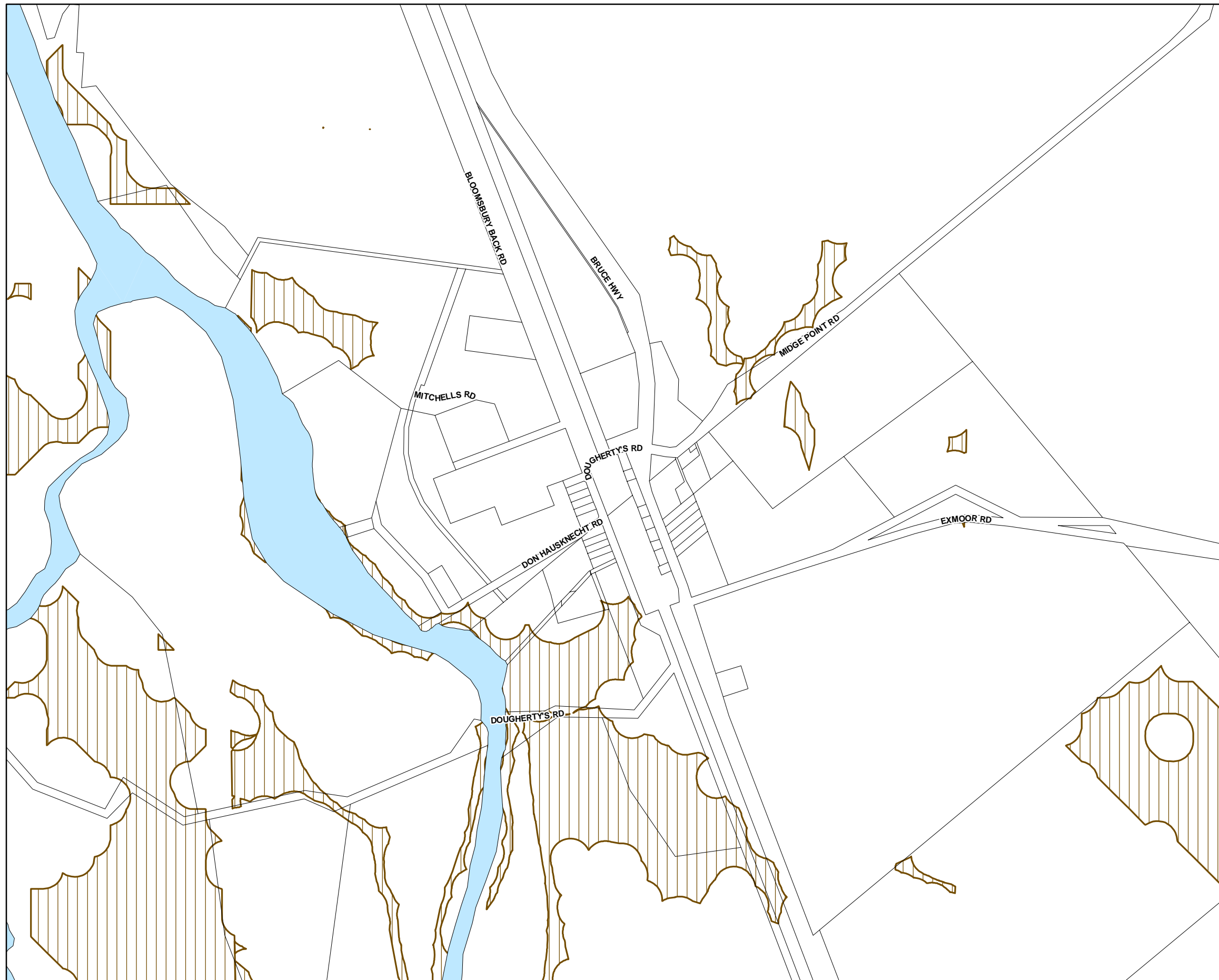
While every care is taken to ensure the accuracy of this product Mackay Regional Council makes no representations or warranties about the accuracy, reliability, completeness or suitability for any particular purpose and disclaims all responsibility and all liability (including without limitation, liability in negligence) or all expenses, losses, damages (including indirect or consequential damage) and costs you may incur as a result of this product being inaccurate or incomplete in any way or for any reason.

**Effective from 26 April 2022**


© Copyright Mackay Regional Council 2018  
Geocentric Datum of Australia 2020 (GDA2020)

Approx Scale @ A3 1:10000 









**Development Constraints**

 Landslide Hazard (Slope 15% or greater)

**Cadastre**

-  Local Government Boundary
-  Cadastre - September 2021 (Sourced DNRME)
-  Suburb or Locality
-  Waterway or Waterbody

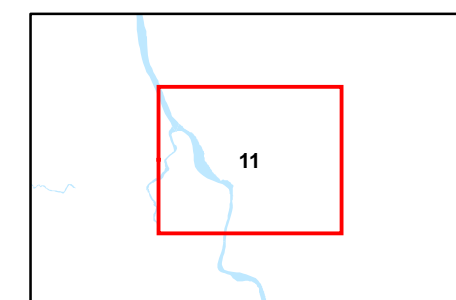
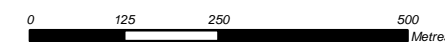
Landslide Hazard Overlay was compiled by Mackay Regional Council using information provided by LiDAR 2009 data, 25m DEM data and other external data with amendments made in the 5 major urban areas. This data is to be used as a guide only for planning purposes.

While every care is taken to ensure the accuracy of this product Mackay Regional Council makes no representations or warranties about the accuracy, reliability, completeness or suitability for any particular purpose and disclaims all responsibility and all liability (including without limitation, liability in negligence) or all expenses, losses, damages (including indirect or consequential damage) and costs you may incur as a result of this product being inaccurate or incomplete in any way or for any reason.

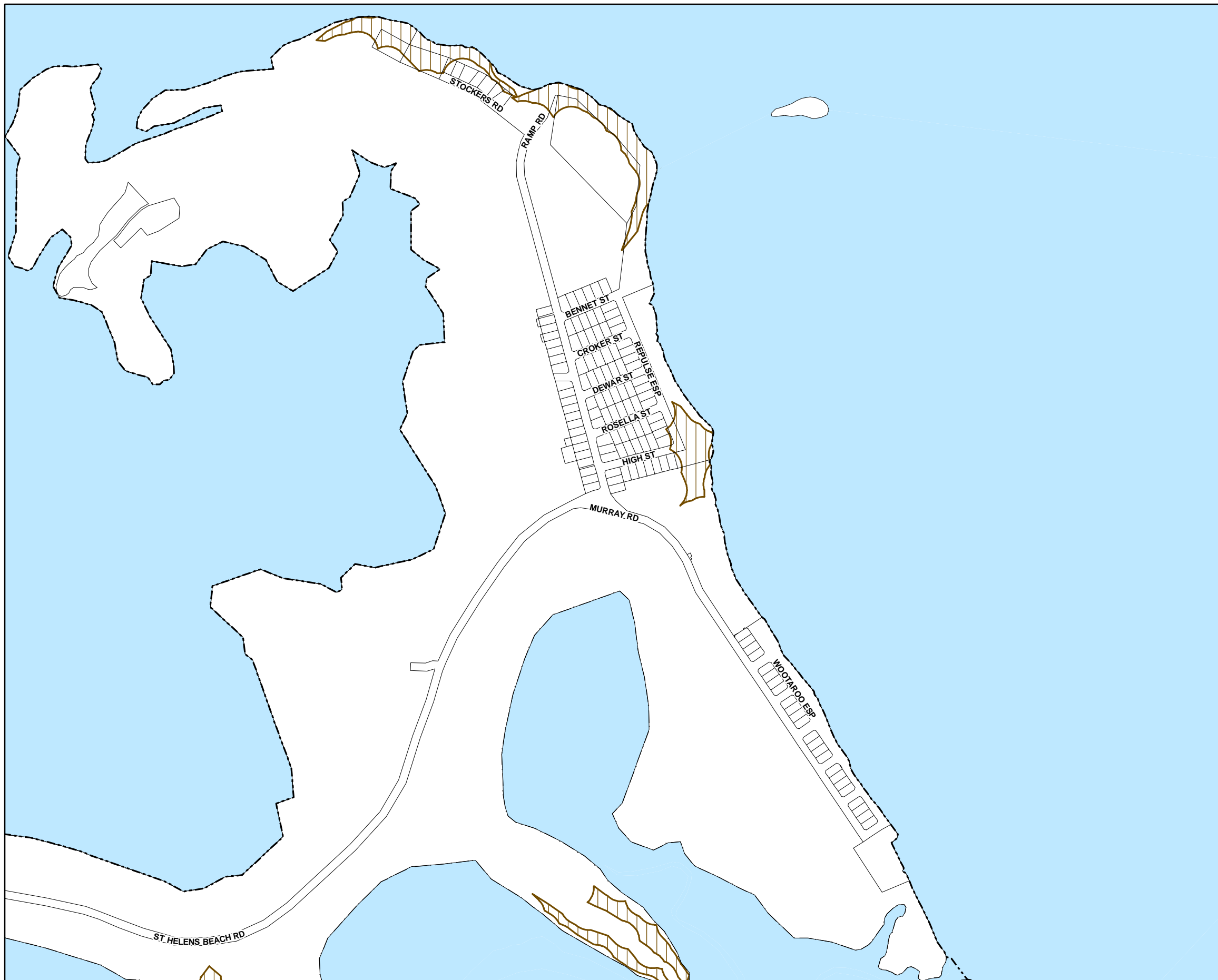
**Effective from 26 April 2022**

© Copyright Mackay Regional Council 2018  
Geocentric Datum of Australia 2020 (GDA2020)


Approx Scale @ A3 1:10000 







**Landslide Hazard Overlay Map - LH - 11**



**Development Constraints**

 Landslide Hazard (Slope 15% or greater)

**Cadastre**

-  Local Government Boundary
-  Cadastre - September 2021 (Sourced DNRME)
-  Suburb or Locality
-  Waterway or Waterbody

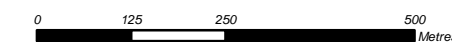
Landslide Hazard Overlay was compiled by Mackay Regional Council using information provided by LiDAR 2009 data, 25m DEM data and other external data with amendments made in the 5 major urban areas. This data is to be used as a guide only for planning purposes.

While every care is taken to ensure the accuracy of this product Mackay Regional Council makes no representations or warranties about the accuracy, reliability, completeness or suitability for any particular purpose and disclaims all responsibility and all liability (including without limitation, liability in negligence) or all expenses, losses, damages (including indirect or consequential damage) and costs you may incur as a result of this product being inaccurate or incomplete in any way or for any reason.

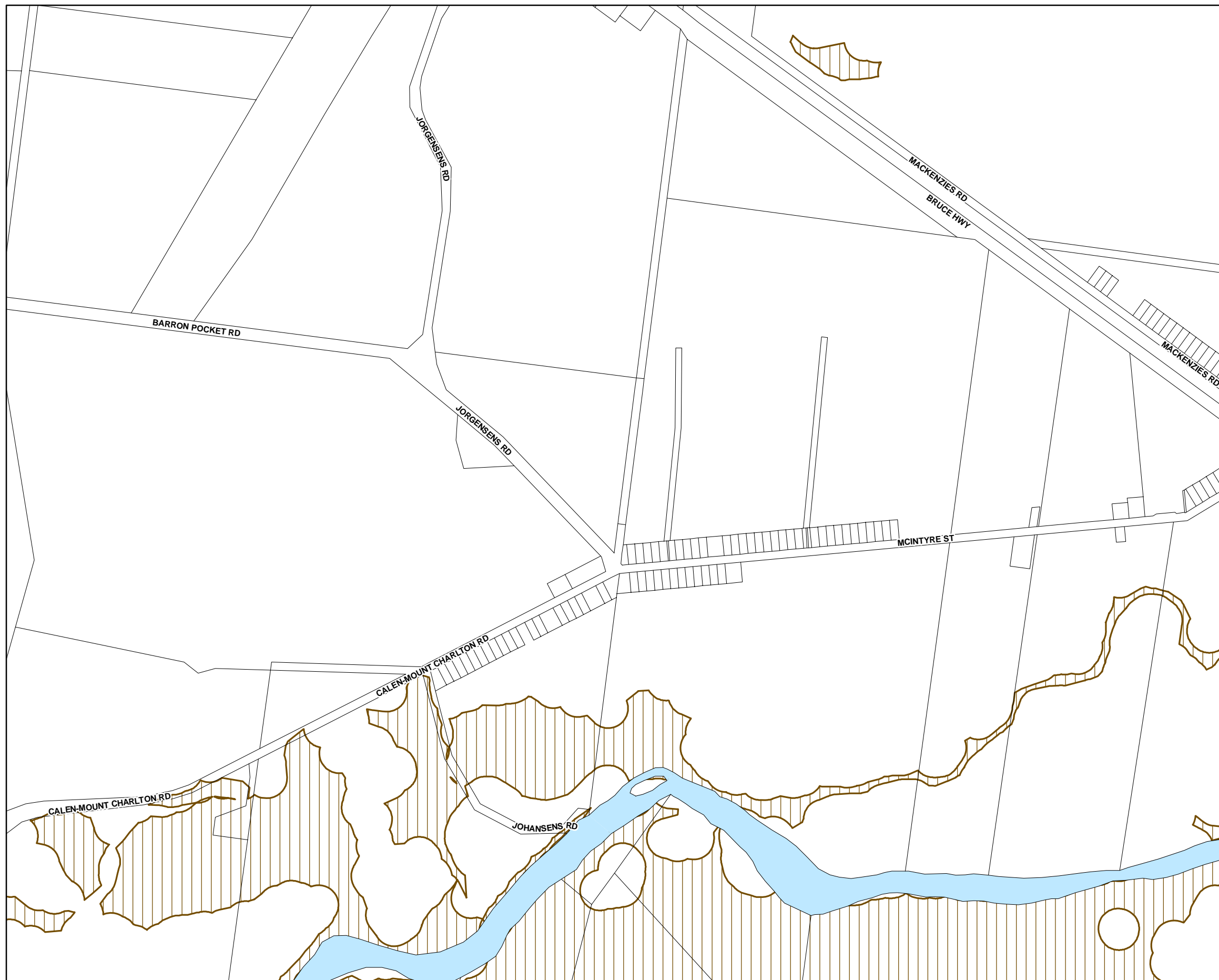
**Effective from 26 April 2022**

© Copyright Mackay Regional Council 2018  
Geocentric Datum of Australia 2020 (GDA2020)






Approx Scale @ A3 1:10000 



**Landslide Hazard Overlay Map - LH - 12**



### Development Constraints

-  Landslide Hazard (Slope 15% or greater)
- Cadastral**
-  Local Government Boundary
-  Cadastral - September 2021 (Sourced DNRME)
-  Suburb or Locality
-  Waterway or Waterbody

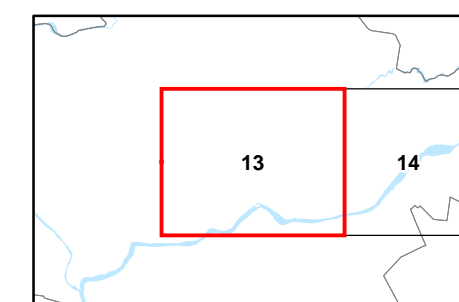
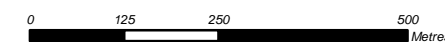
Landslide Hazard Overlay was compiled by Mackay Regional Council using information provided by LiDAR 2009 data, 25m DEM data and other external data with amendments made in the 5 major urban areas. This data is to be used as a guide only for planning purposes.

While every care is taken to ensure the accuracy of this product Mackay Regional Council makes no representations or warranties about the accuracy, reliability, completeness or suitability for any particular purpose and disclaims all responsibility and all liability (including without limitation, liability in negligence) or all expenses, losses, damages (including indirect or consequential damage) and costs you may incur as a result of this product being inaccurate or incomplete in any way or for any reason.

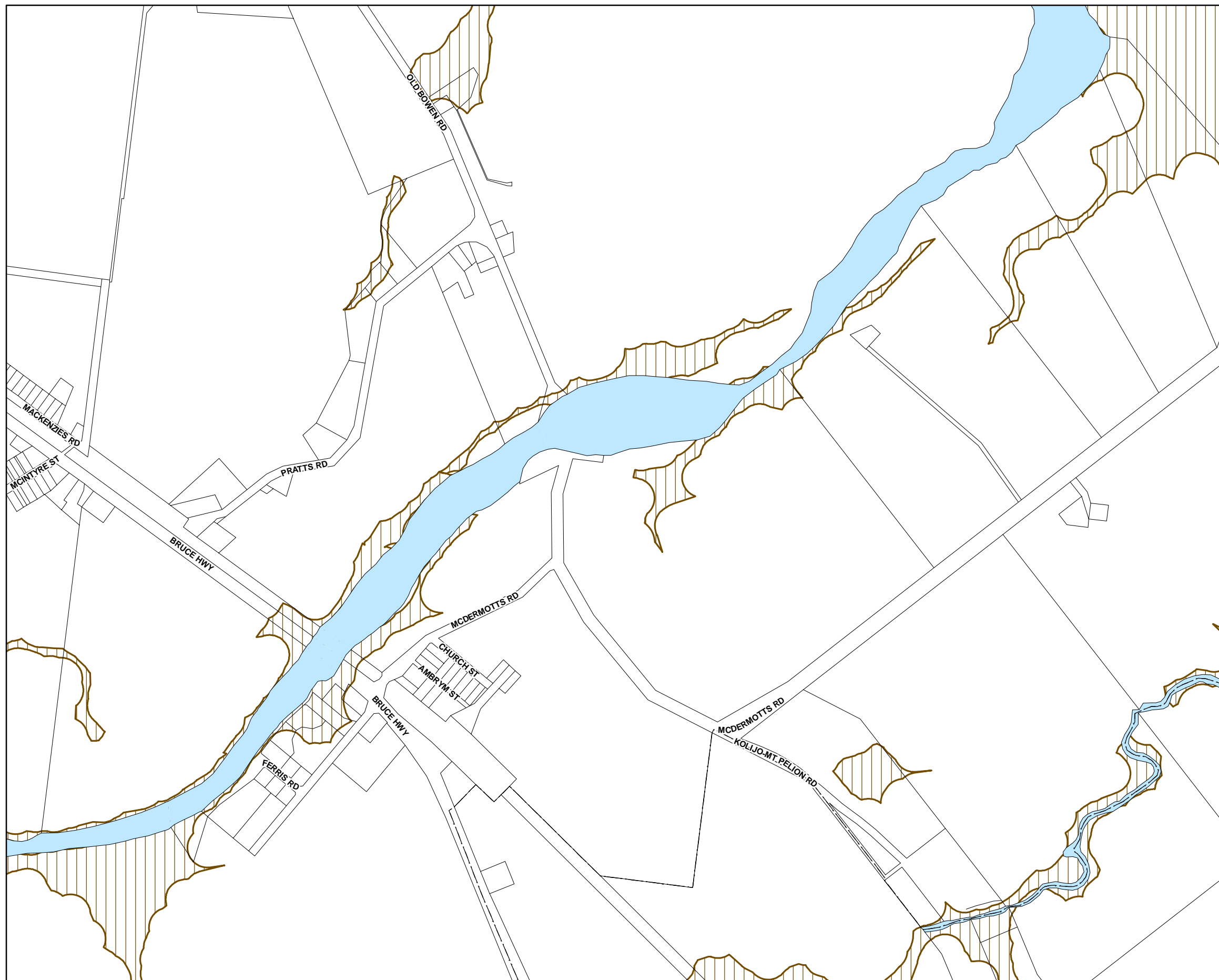
**Effective from 26 April 2022**

© Copyright Mackay Regional Council 2018  
Geocentric Datum of Australia 2020 (GDA2020)






Approx Scale @ A3 1:10000 



**Landslide Hazard Overlay Map - LH - 13**



### Development Constraints

-  Landslide Hazard (Slope 15% or greater)
- Cadastr**
-  Local Government Boundary
-  Cadastr - September 2021 (Sourced DNRME)
-  Suburb or Locality
-  Waterway or Waterbody

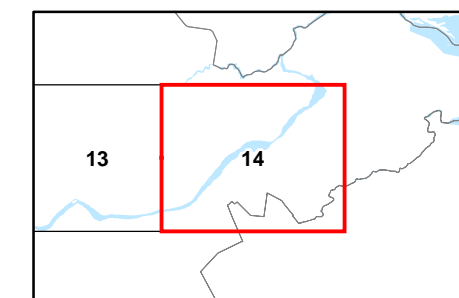
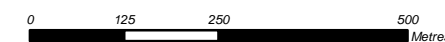
Landslide Hazard Overlay was compiled by Mackay Regional Council using information provided by LiDAR 2009 data, 25m DEM data and other external data with amendments made in the 5 major urban areas. This data is to be used as a guide only for planning purposes.

While every care is taken to ensure the accuracy of this product Mackay Regional Council makes no representations or warranties about the accuracy, reliability, completeness or suitability for any particular purpose and disclaims all responsibility and all liability (including without limitation, liability in negligence) or all expenses, losses, damages (including indirect or consequential damage) and costs you may incur as a result of this product being inaccurate or incomplete in any way or for any reason.

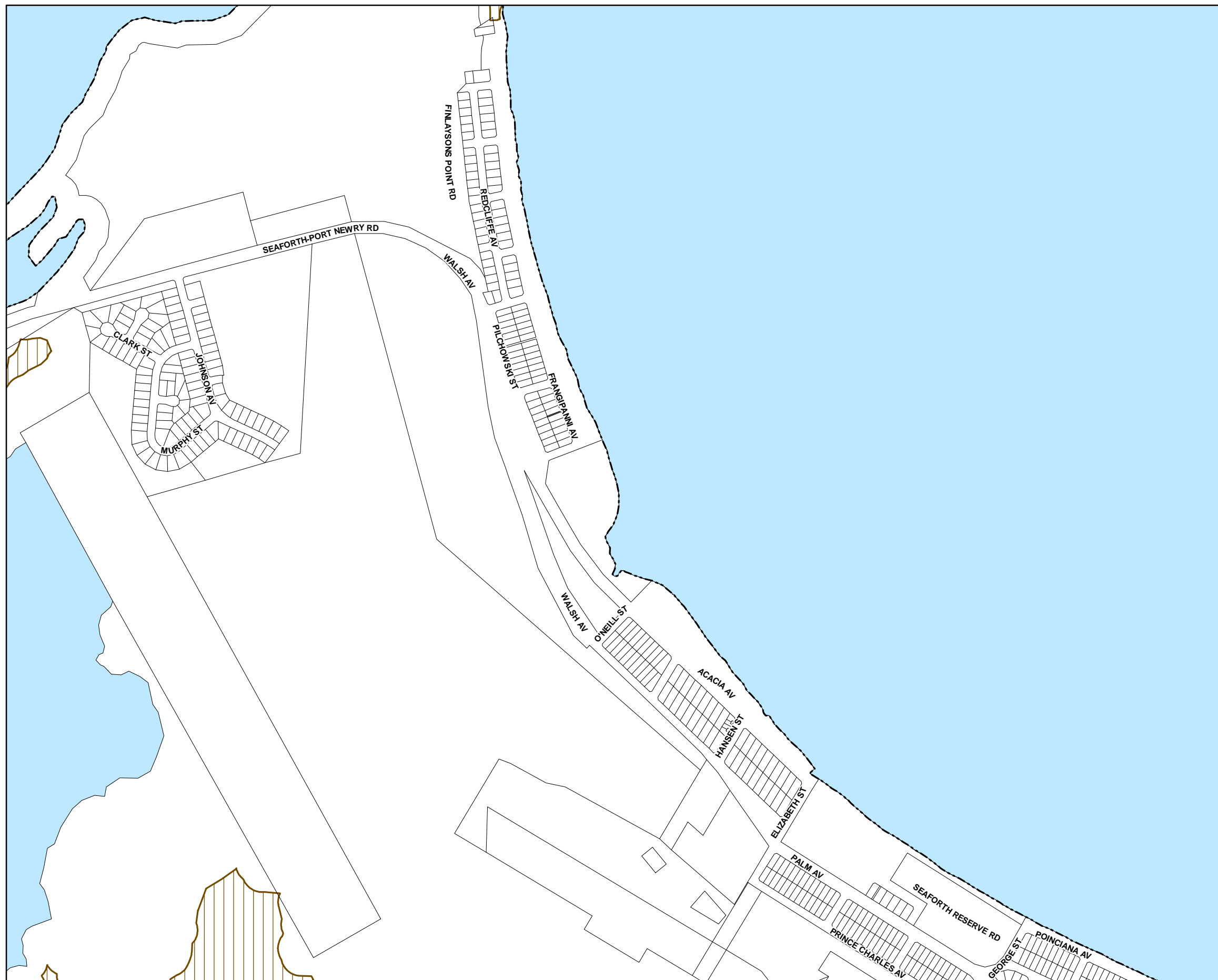
**Effective from 26 April 2022**

© Copyright Mackay Regional Council 2018  
Geocentric Datum of Australia 2020 (GDA2020)


Approx Scale @ A3 1:10000







**Landslide Hazard Overlay Map - LH - 14**



### Development Constraints

 Landslide Hazard (Slope 15% or greater)

#### Cadastre

-  Local Government Boundary
-  Cadastre - September 2021 (Sourced DNRME)
-  Suburb or Locality
-  Waterway or Waterbody

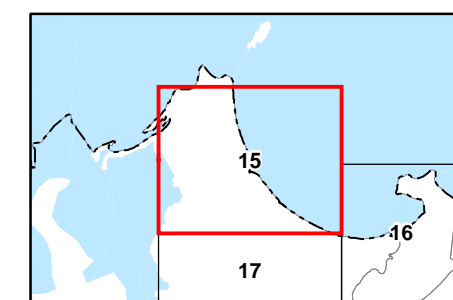
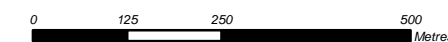
Landslide Hazard Overlay was compiled by Mackay Regional Council using information provided by LiDAR 2009 data, 25m DEM data and other external data with amendments made in the 5 major urban areas. This data is to be used as a guide only for planning purposes.

While every care is taken to ensure the accuracy of this product Mackay Regional Council makes no representations or warranties about the accuracy, reliability, completeness or suitability for any particular purpose and disclaims all responsibility and all liability (including without limitation, liability in negligence) or all expenses, losses, damages (including indirect or consequential damage) and costs you may incur as a result of this product being inaccurate or incomplete in any way or for any reason.

**Effective from 26 April 2022**

© Copyright Mackay Regional Council 2018  
Geocentric Datum of Australia 2020 (GDA2020)

Approx Scale @ A3 1:10000 




**Landslide Hazard Overlay Map - LH - 15**









### Development Constraints

 Landslide Hazard (Slope 15% or greater)

#### Cadastre

-  Local Government Boundary
-  Cadastre - September 2021 (Sourced DNRME)
-  Suburb or Locality
-  Waterway or Waterbody

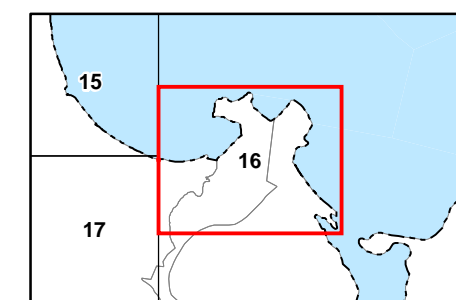
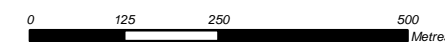
Landslide Hazard Overlay was compiled by Mackay Regional Council using information provided by LiDAR 2009 data, 25m DEM data and other external data with amendments made in the 5 major urban areas. This data is to be used as a guide only for planning purposes.

While every care is taken to ensure the accuracy of this product Mackay Regional Council makes no representations or warranties about the accuracy, reliability, completeness or suitability for any particular purpose and disclaims all responsibility and all liability (including without limitation, liability in negligence) or all expenses, losses, damages (including indirect or consequential damage) and costs you may incur as a result of this product being inaccurate or incomplete in any way or for any reason.

**Effective from 26 April 2022**


© Copyright Mackay Regional Council 2018  
Geocentric Datum of Australia 2020 (GDA2020)

Approx Scale @ A3 1:10000 









### Development Constraints

 Landslide Hazard (Slope 15% or greater)

#### Cadastre


-  Local Government Boundary
-  Cadastre - September 2021 (Sourced DNRME)
-  Suburb or Locality
-  Waterway or Waterbody

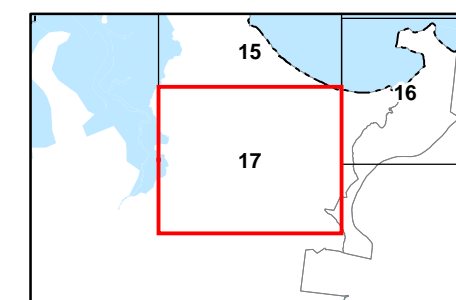
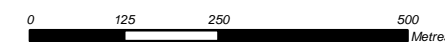
Landslide Hazard Overlay was compiled by Mackay Regional Council using information provided by LiDAR 2009 data, 25m DEM data and other external data with amendments made in the 5 major urban areas. This data is to be used as a guide only for planning purposes.

While every care is taken to ensure the accuracy of this product Mackay Regional Council makes no representations or warranties about the accuracy, reliability, completeness or suitability for any particular purpose and disclaims all responsibility and all liability (including without limitation, liability in negligence) or all expenses, losses, damages (including indirect or consequential damage) and costs you may incur as a result of this product being inaccurate or incomplete in any way or for any reason.

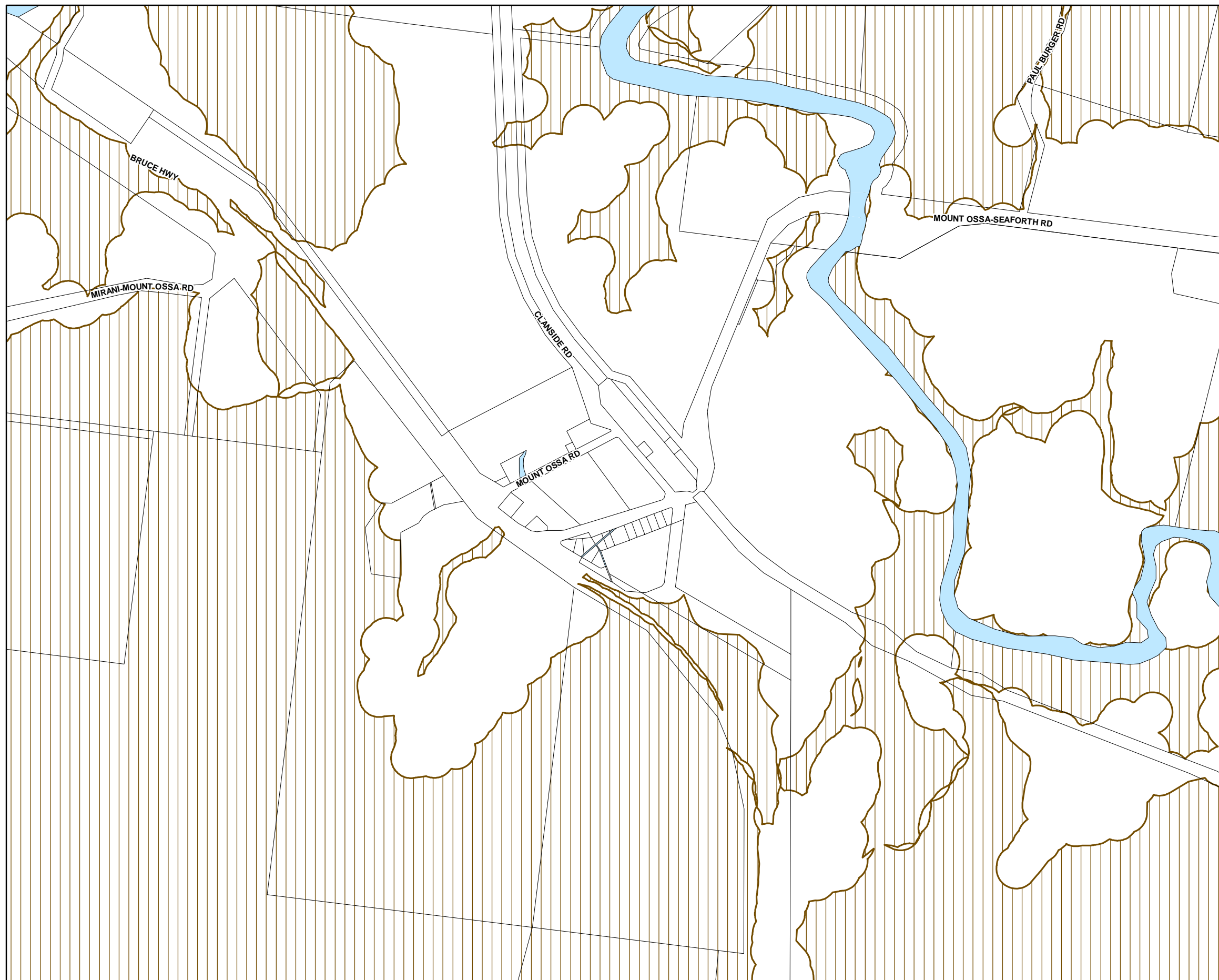
**Effective from 26 April 2022**

© Copyright Mackay Regional Council 2018  
Geocentric Datum of Australia 2020 (GDA2020)






Approx Scale @ A3 1:10000 



**Landslide Hazard Overlay Map - LH - 17**



### Development Constraints

-  Landslide Hazard (Slope 15% or greater)
- Cadastre**
-  Local Government Boundary
-  Cadastre - September 2021 (Sourced DNRME)
-  Suburb or Locality
-  Waterway or Waterbody

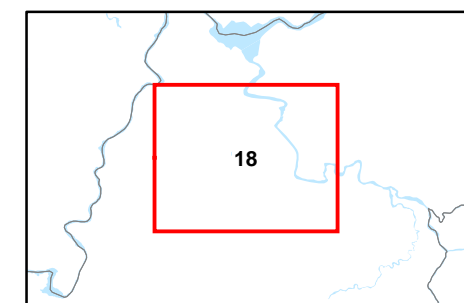

Landslide Hazard Overlay was compiled by Mackay Regional Council using information provided by LiDAR 2009 data, 25m DEM data and other external data with amendments made in the 5 major urban areas. This data is to be used as a guide only for planning purposes.

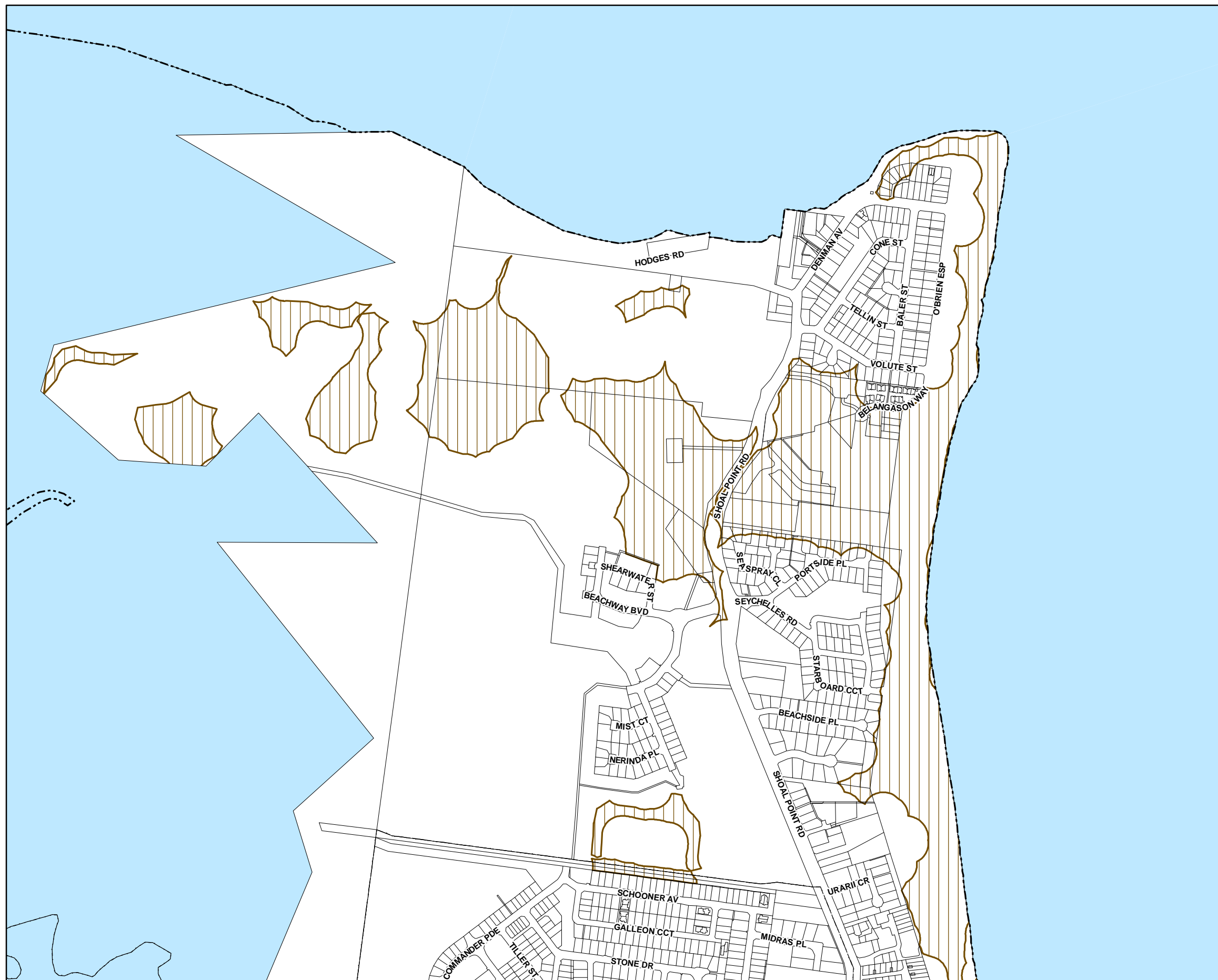
While every care is taken to ensure the accuracy of this product Mackay Regional Council makes no representations or warranties about the accuracy, reliability, completeness or suitability for any particular purpose and disclaims all responsibility and all liability (including without limitation, liability in negligence) or all expenses, losses, damages (including indirect or consequential damage) and costs you may incur as a result of this product being inaccurate or incomplete in any way or for any reason.

**Effective from 26 April 2022**

© Copyright Mackay Regional Council 2018  
Geocentric Datum of Australia 2020 (GDA2020)

Approx Scale @ A3 1:10000 





**Development Constraints**

Landslide Hazard (Slope 15% or greater)

**Cadastr**

- Local Government Boundary
- Cadastre - September 2021 (Sourced DNRME)
- Suburb or Locality
- Waterway or Waterbody

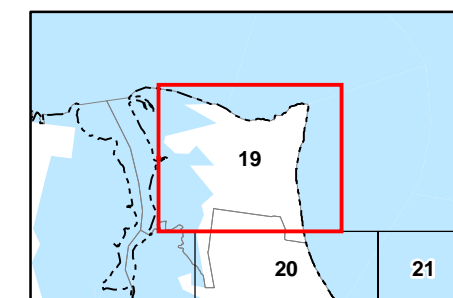
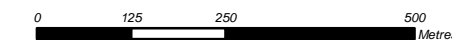
Landslide Hazard Overlay was compiled by Mackay Regional Council using information provided by LiDAR 2009 data, 25m DEM data and other external data with amendments made in the 5 major urban areas. This data is to be used as a guide only for planning purposes.

While every care is taken to ensure the accuracy of this product Mackay Regional Council makes no representations or warranties about the accuracy, reliability, completeness or suitability for any particular purpose and disclaims all responsibility and all liability (including without limitation, liability in negligence) or all expenses, losses, damages (including indirect or consequential damage) and costs you may incur as a result of this product being inaccurate or incomplete in any way or for any reason.

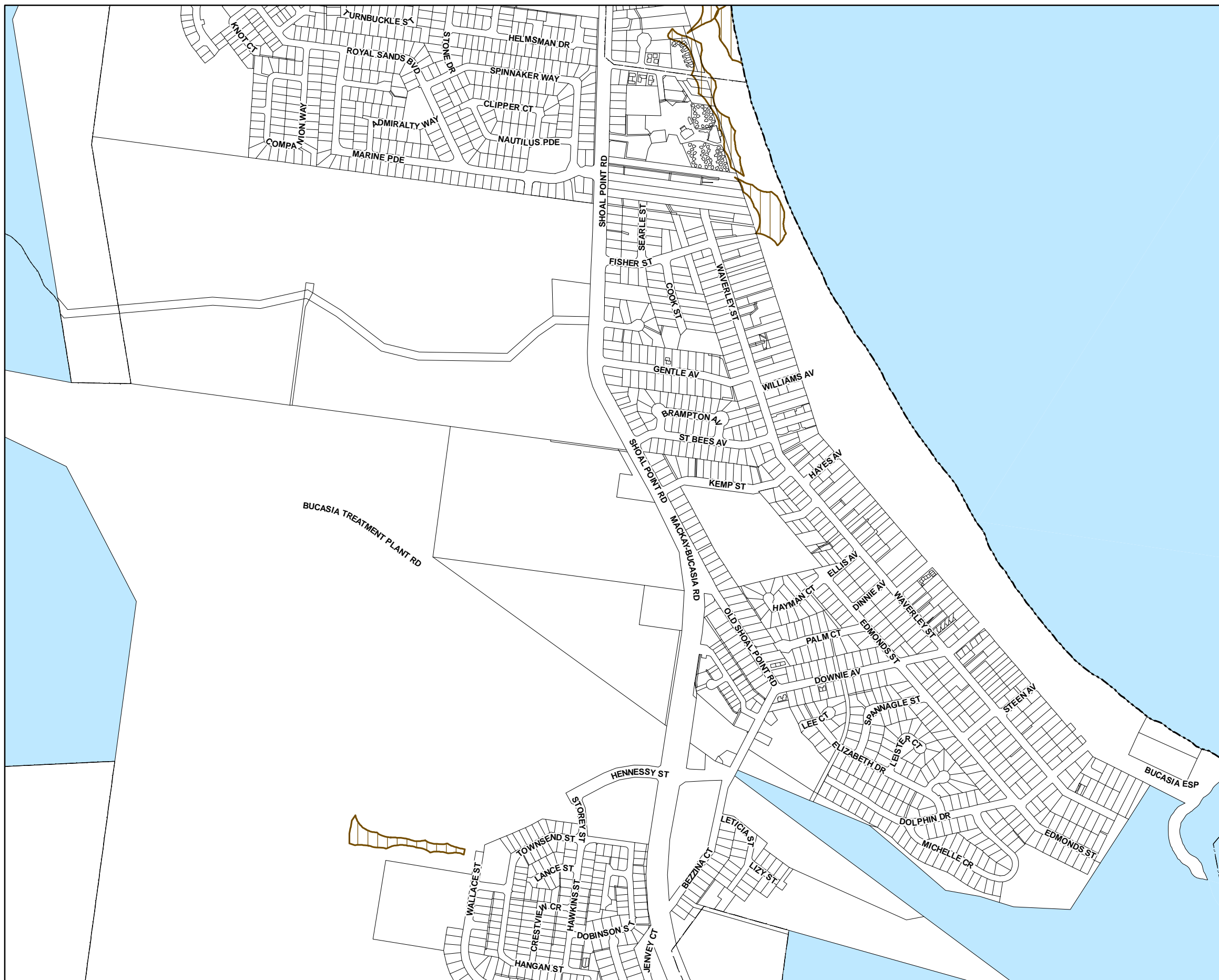
**Effective from 26 April 2022**

© Copyright Mackay Regional Council 2018  
Geocentric Datum of Australia 2020 (GDA2020)

Approx Scale @ A3 1:10000







**Landslide Hazard Overlay Map - LH - 19**



### Development Constraints

 Landslide Hazard (Slope 15% or greater)

#### Cadastre

-  Local Government Boundary
-  Cadastre - September 2021 (Sourced DNRME)
-  Suburb or Locality
-  Waterway or Waterbody

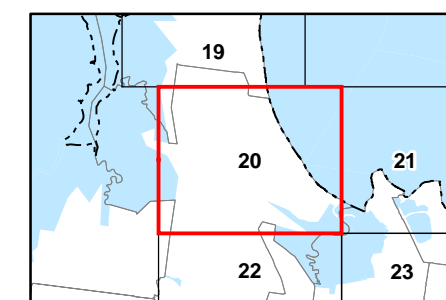
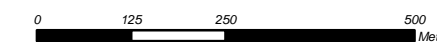
Landslide Hazard Overlay was compiled by Mackay Regional Council using information provided by LiDAR 2009 data, 25m DEM data and other external data with amendments made in the 5 major urban areas. This data is to be used as a guide only for planning purposes.

While every care is taken to ensure the accuracy of this product Mackay Regional Council makes no representations or warranties about the accuracy, reliability, completeness or suitability for any particular purpose and disclaims all responsibility and all liability (including without limitation, liability in negligence) or all expenses, losses, damages (including indirect or consequential damage) and costs you may incur as a result of this product being inaccurate or incomplete in any way or for any reason.

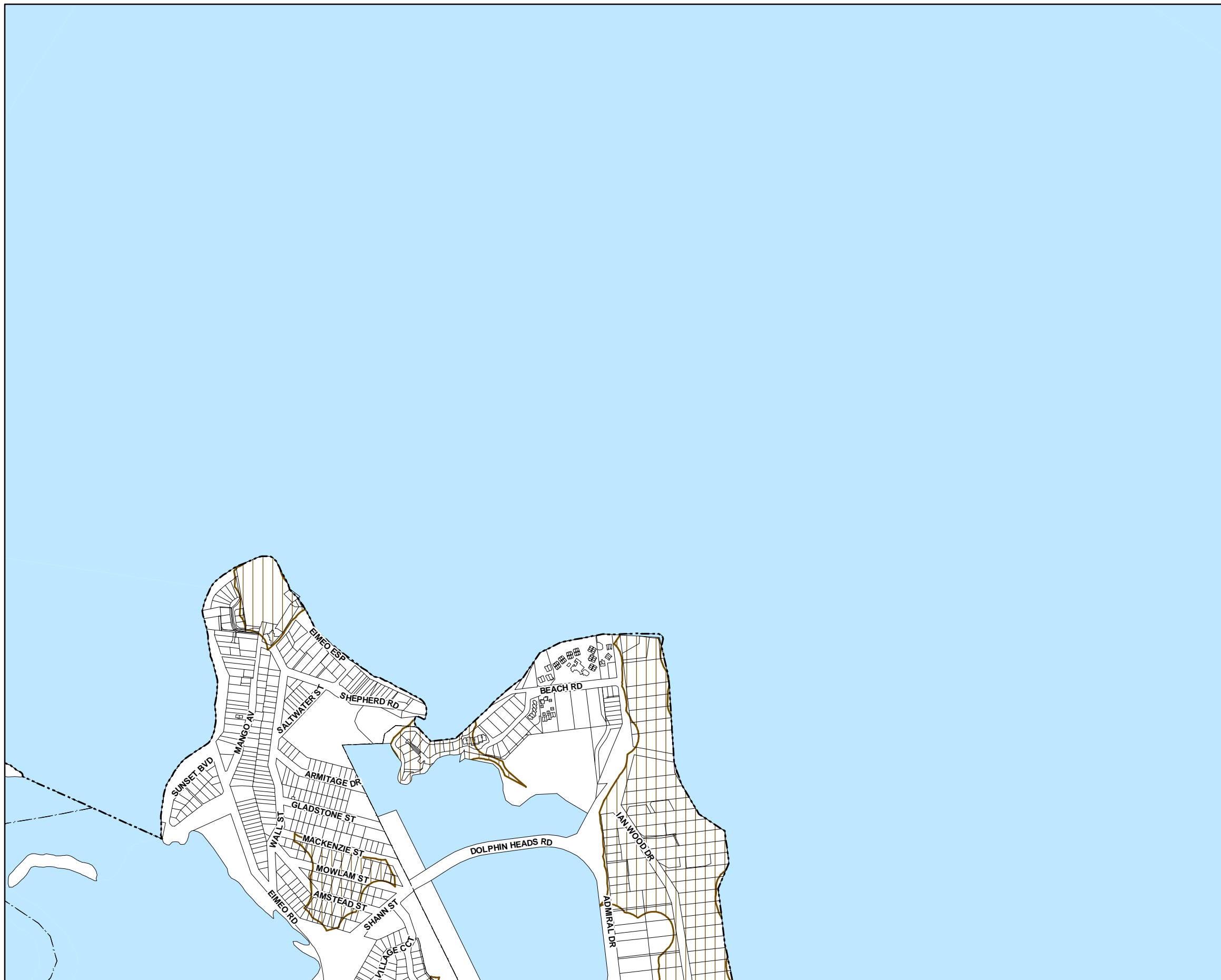
**Effective from 26 April 2022**

© Copyright Mackay Regional Council 2018  
Geocentric Datum of Australia 2020 (GDA2020)


Approx Scale @ A3 1:10000



**Landslide Hazard Overlay Map - LH - 20**





**Development Constraints**


 Landslide Hazard (Slope 15% or greater)

**Cadastre**

 Local Government Boundary

 Cadastre - September 2021 (Sourced DNRME)

 Suburb or Locality

 Waterway or Waterbody

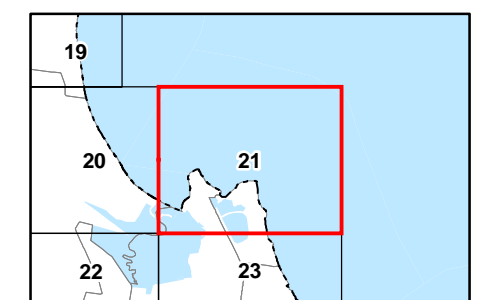
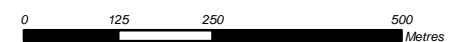
Landslide Hazard Overlay was compiled by Mackay Regional Council using information provided by LiDAR 2009 data, 25m DEM data and other external data with amendments made in the 5 major urban areas. This data is to be used as a guide only for planning purposes.

While every care is taken to ensure the accuracy of this product Mackay Regional Council makes no representations or warranties about the accuracy, reliability, completeness or suitability for any particular purpose and disclaims all responsibility and all liability (including without limitation, liability in negligence) or all expenses, losses, damages (including indirect or consequential damage) and costs you may incur as a result of this product being inaccurate or incomplete in any way or for any reason.

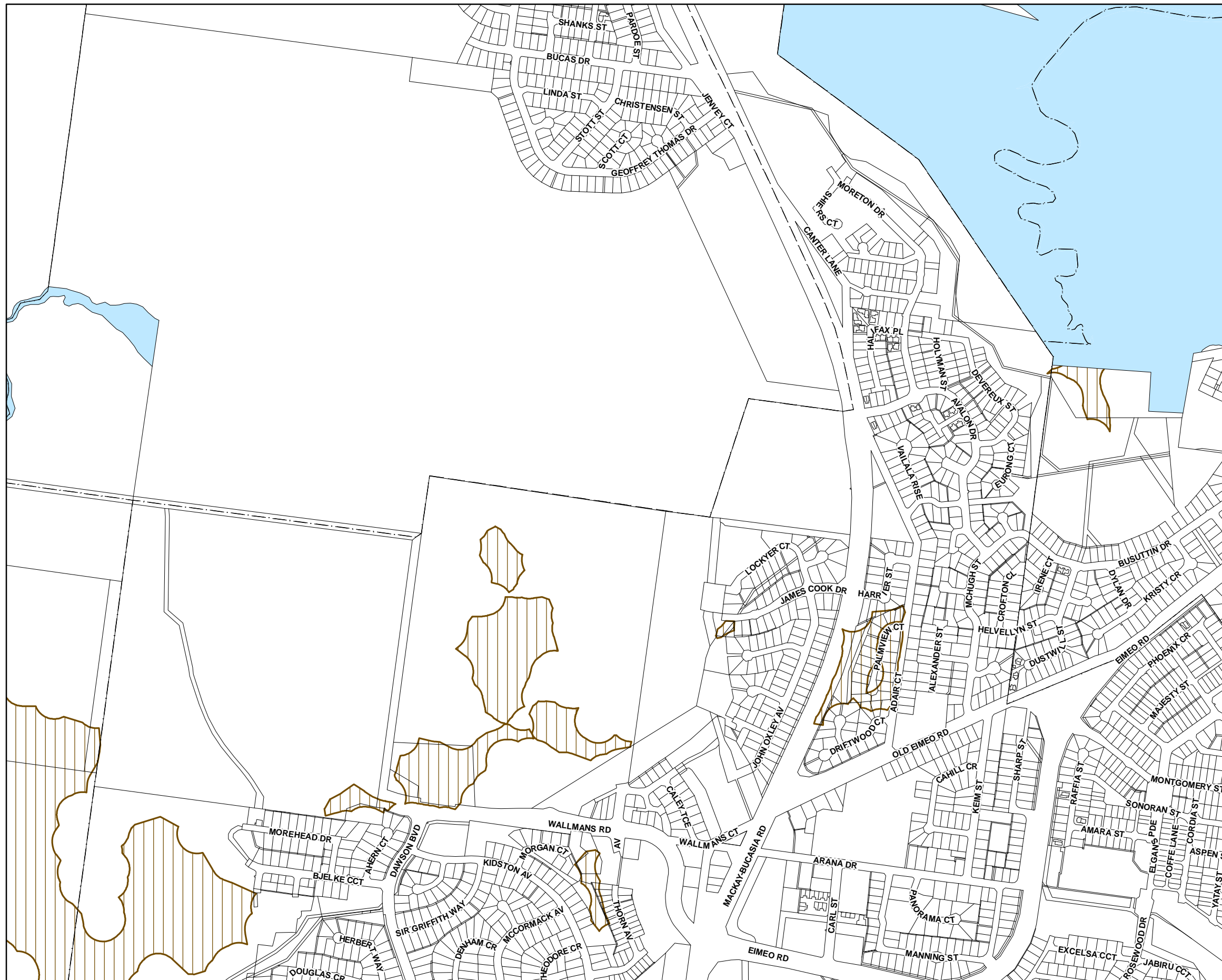
**Effective from 26 April 2022**

© Copyright Mackay Regional Council 2018  
Geocentric Datum of Australia 2020 (GDA2020)

Approx Scale @ A3 1:10000



**Landslide Hazard Overlay Map - LH - 21**



**Development Constraints**

Landslide Hazard (Slope 15% or greater)

**Cadastre**

- Local Government Boundary
- Cadastre - September 2021 (Sourced DNRME)
- Suburb or Locality
- Waterway or Waterbody

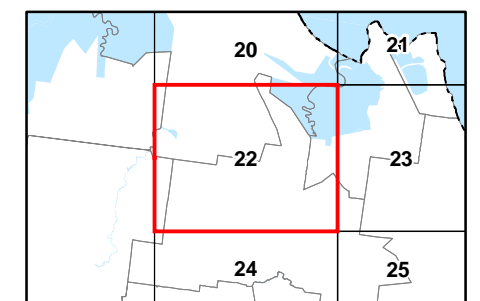
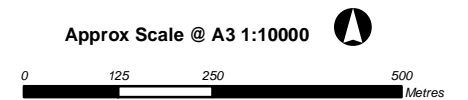
Landslide Hazard Overlay was compiled by Mackay Regional Council using information provided by LiDAR 2009 data, 25m DEM data and other external data with amendments made in the 5 major urban areas. This data is to be used as a guide only for planning purposes.

While every care is taken to ensure the accuracy of this product Mackay Regional Council makes no representations or warranties about the accuracy, reliability, completeness or suitability for any particular purpose and disclaims all responsibility and all liability (including without limitation, liability in negligence) or all expenses, losses, damages (including indirect or consequential damage) and costs you may incur as a result of this product being inaccurate or incomplete in any way or for any reason.

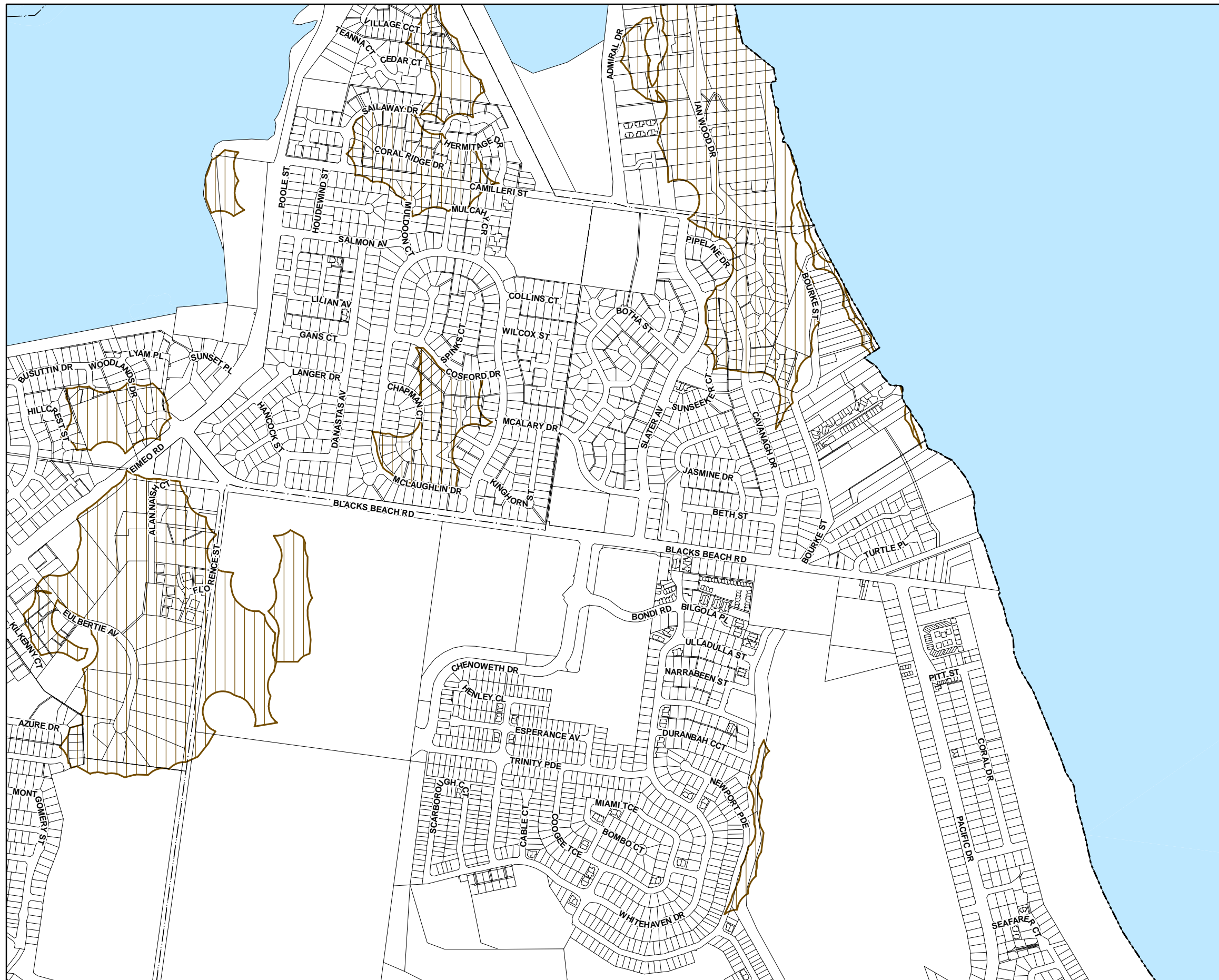
**Effective from 26 April 2022**

© Copyright Mackay Regional Council 2018  
Geocentric Datum of Australia 2020 (GDA2020)






Approx Scale @ A3 1:10000



**Landslide Hazard Overlay Map - LH - 22**



## Development Constraints

-  Landslide Hazard (Slope 15% or greater)
- Cadastral**
-  Local Government Boundary
-  Cadastral - September 2021 (Sourced DNRME)
-  Suburb or Locality
-  Waterway or Waterbody

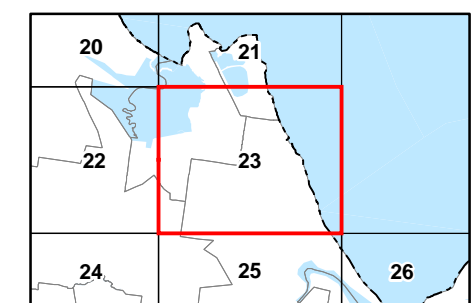

Landslide Hazard Overlay was compiled by Mackay Regional Council using information provided by LiDAR 2009 data, 25m DEM data and other external data with amendments made in the 5 major urban areas. This data is to be used as a guide only for planning purposes.

While every care is taken to ensure the accuracy of this product Mackay Regional Council makes no representations or warranties about the accuracy, reliability, completeness or suitability for any particular purpose and disclaims all responsibility and all liability (including without limitation, liability in negligence) or all expenses, losses, damages (including indirect or consequential damage) and costs you may incur as a result of this product being inaccurate or incomplete in any way or for any reason.

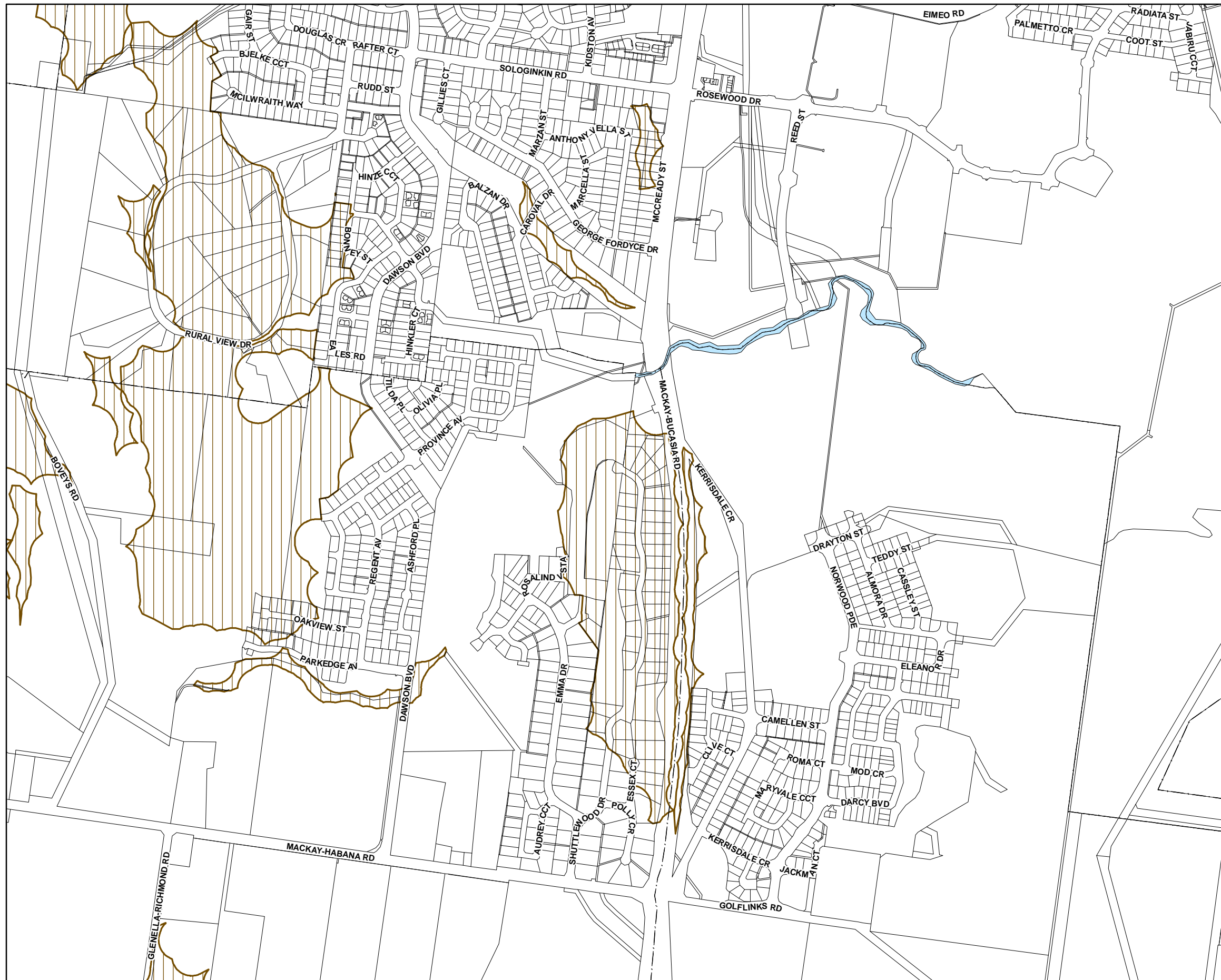
Effective from 26 April 2022

© Copyright Mackay Regional Council 2018  
Geocentric Datum of Australia 2020 (GDA2020)






Approx Scale @ A3 1:10000







### Development Constraints

-  Landslide Hazard (Slope 15% or greater)
- Cadastre**
-  Local Government Boundary
-  Cadastre - September 2021 (Sourced DNRME)
-  Suburb or Locality
-  Waterway or Waterbody

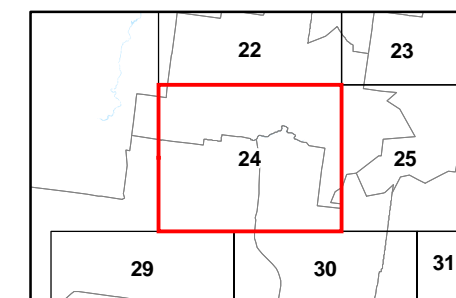
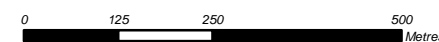
Landslide Hazard Overlay was compiled by Mackay Regional Council using information provided by LiDAR 2009 data, 25m DEM data and other external data with amendments made in the 5 major urban areas. This data is to be used as a guide only for planning purposes.

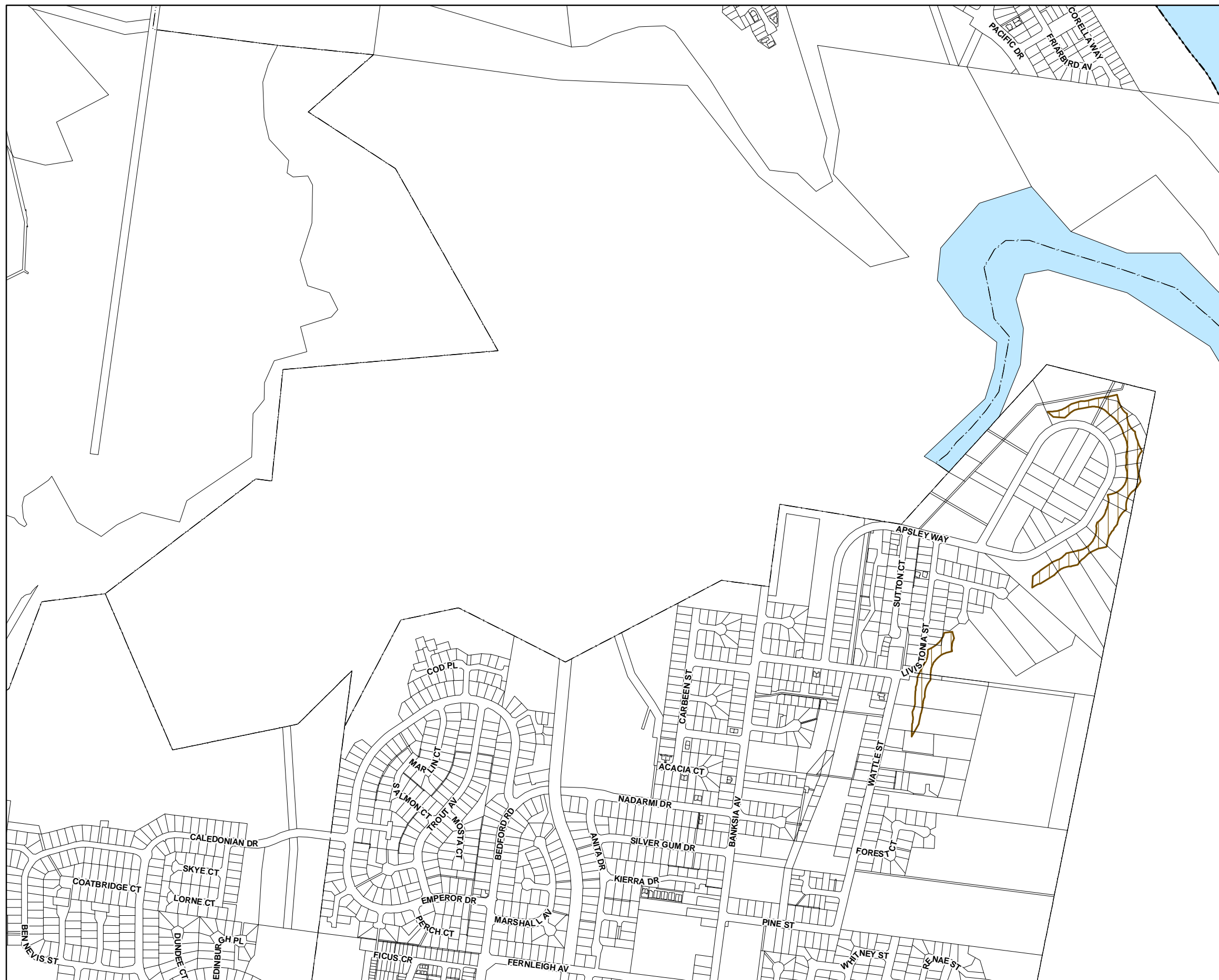
While every care is taken to ensure the accuracy of this product Mackay Regional Council makes no representations or warranties about the accuracy, reliability, completeness or suitability for any particular purpose and disclaims all responsibility and all liability (including without limitation, liability in negligence) or all expenses, losses, damages (including indirect or consequential damage) and costs you may incur as a result of this product being inaccurate or incomplete in any way or for any reason.

**Effective from 26 April 2022**


© Copyright Mackay Regional Council 2018  
Geocentric Datum of Australia 2020 (GDA2020)

Approx Scale @ A3 1:10000









### Development Constraints

 Landslide Hazard (Slope 15% or greater)

#### Cadastre

-  Local Government Boundary
-  Cadastre - September 2021 (Sourced DNRME)
-  Suburb or Locality
-  Waterway or Waterbody

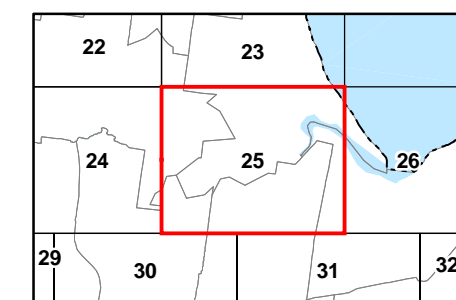
Landslide Hazard Overlay was compiled by Mackay Regional Council using information provided by LiDAR 2009 data, 25m DEM data and other external data with amendments made in the 5 major urban areas. This data is to be used as a guide only for planning purposes.

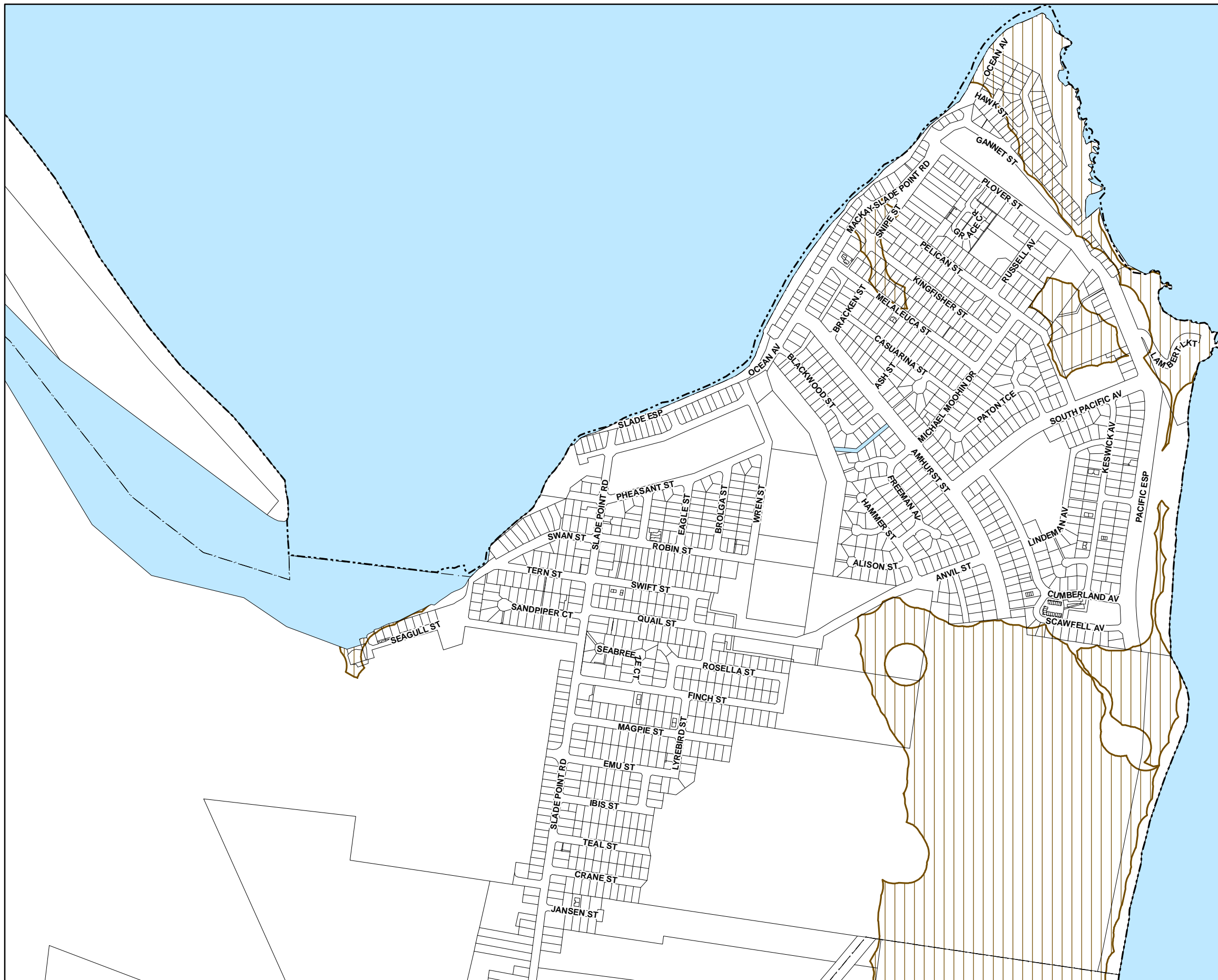
While every care is taken to ensure the accuracy of this product Mackay Regional Council makes no representations or warranties about the accuracy, reliability, completeness or suitability for any particular purpose and disclaims all responsibility and all liability (including without limitation, liability in negligence) or all expenses, losses, damages (including indirect or consequential damage) and costs you may incur as a result of this product being inaccurate or incomplete in any way or for any reason.

**Effective from 26 April 2022**

© Copyright Mackay Regional Council 2018  
Geocentric Datum of Australia 2020 (GDA2020)

Approx Scale @ A3 1:10000





### Development Constraints

- Landslide Hazard (Slope 15% or greater)
- Cadastr**
- Local Government Boundary
- Cadastr - September 2021 (Sourced DNRME)
- Suburb or Locality
- Waterway or Waterbody

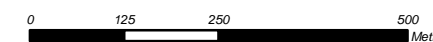
Landslide Hazard Overlay was compiled by Mackay Regional Council using information provided by LiDAR 2009 data, 25m DEM data and other external data with amendments made in the 5 major urban areas. This data is to be used as a guide only for planning purposes.

While every care is taken to ensure the accuracy of this product Mackay Regional Council makes no representations or warranties about the accuracy, reliability, completeness or suitability for any particular purpose and disclaims all responsibility and all liability (including without limitation, liability in negligence) or all expenses, losses, damages (including indirect or consequential damage) and costs you may incur as a result of this product being inaccurate or incomplete in any way or for any reason.

**Effective from 26 April 2022**

© Copyright Mackay Regional Council 2018  
Geocentric Datum of Australia 2020 (GDA2020)






Approx Scale @ A3 1:10000



**Landslide Hazard Overlay Map - LH - 26**



### Development Constraints

-  Landslide Hazard (Slope 15% or greater)
- Cadastre**
-  Local Government Boundary
-  Cadastre - September 2021 (Sourced DNRME)
-  Suburb or Locality
-  Waterway or Waterbody

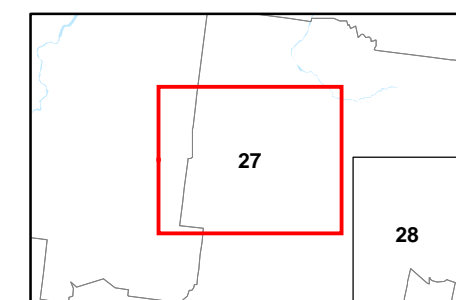
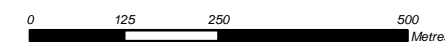
Landslide Hazard Overlay was compiled by Mackay Regional Council using information provided by LiDAR 2009 data, 25m DEM data and other external data with amendments made in the 5 major urban areas. This data is to be used as a guide only for planning purposes.

While every care is taken to ensure the accuracy of this product Mackay Regional Council makes no representations or warranties about the accuracy, reliability, completeness or suitability for any particular purpose and disclaims all responsibility and all liability (including without limitation, liability in negligence) or all expenses, losses, damages (including indirect or consequential damage) and costs you may incur as a result of this product being inaccurate or incomplete in any way or for any reason.

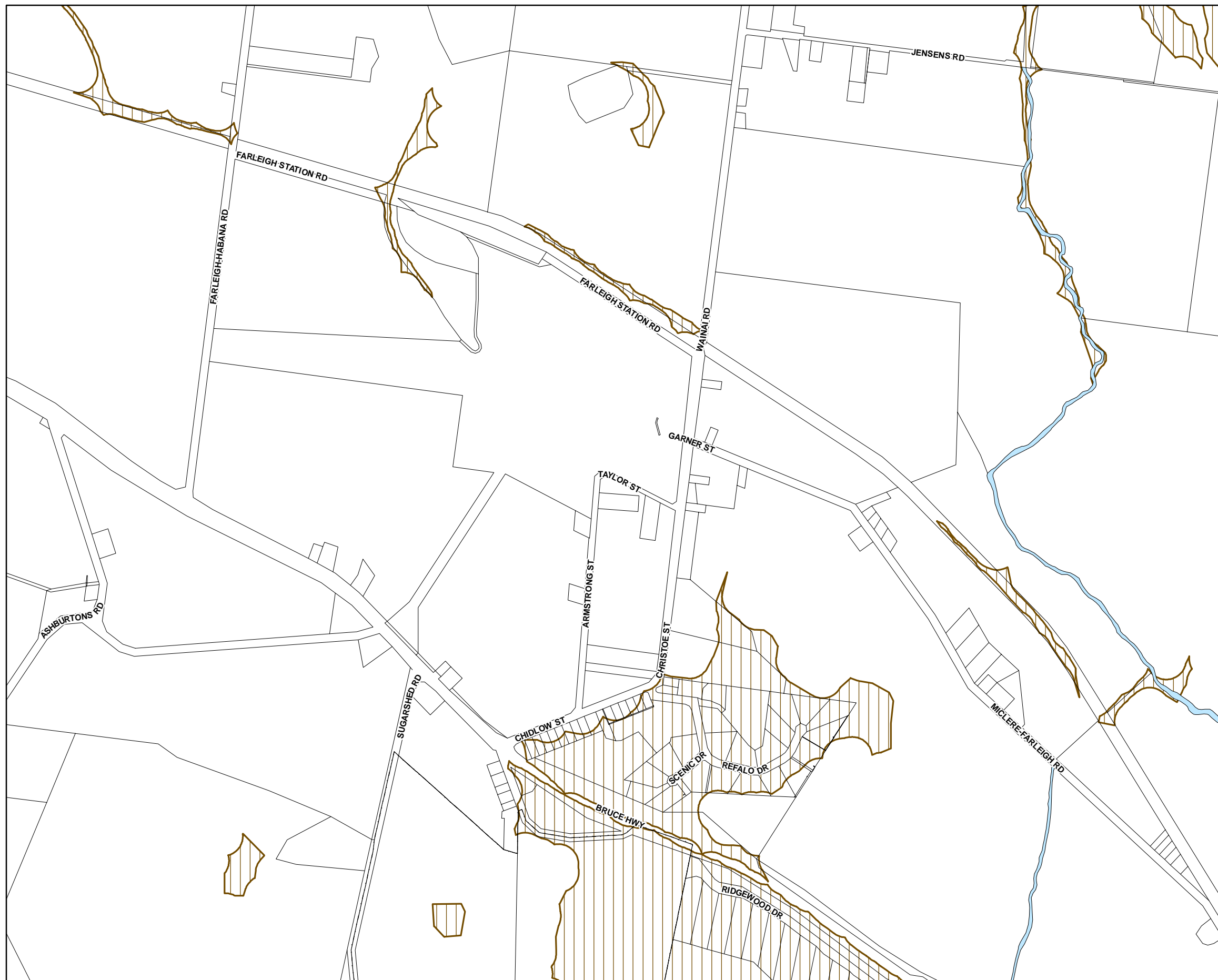
**Effective from 26 April 2022**

© Copyright Mackay Regional Council 2018  
Geocentric Datum of Australia 2020 (GDA2020)






Approx Scale @ A3 1:10000 



**Landslide Hazard Overlay Map - LH - 27**



### Development Constraints

-  Landslide Hazard (Slope 15% or greater)
- Cadastre**
-  Local Government Boundary
-  Cadastre - September 2021 (Sourced DNRME)
-  Suburb or Locality
-  Waterway or Waterbody

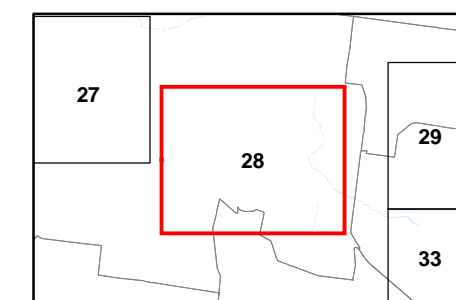
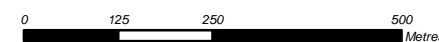
Landslide Hazard Overlay was compiled by Mackay Regional Council using information provided by LiDAR 2009 data, 25m DEM data and other external data with amendments made in the 5 major urban areas. This data is to be used as a guide only for planning purposes.

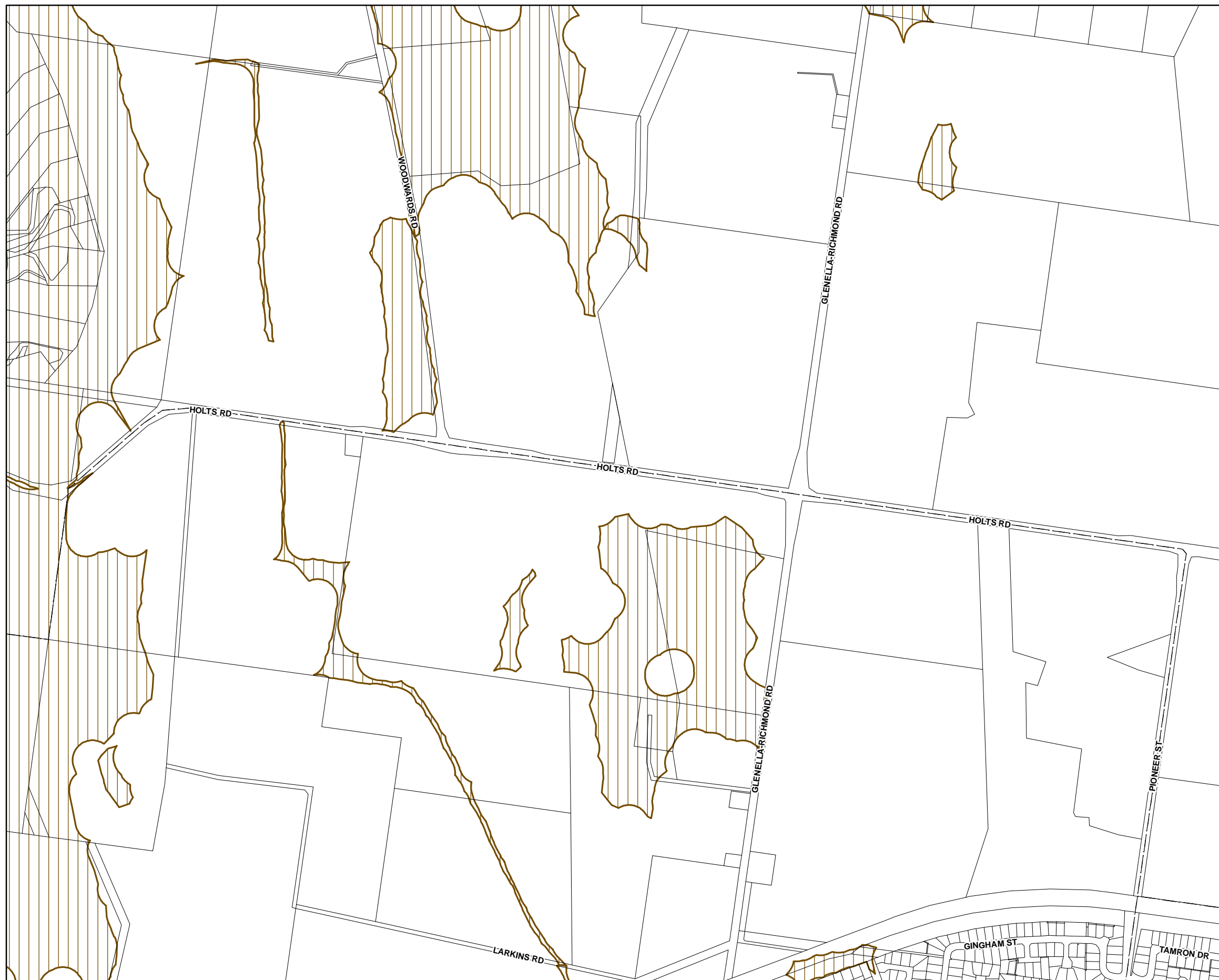
While every care is taken to ensure the accuracy of this product Mackay Regional Council makes no representations or warranties about the accuracy, reliability, completeness or suitability for any particular purpose and disclaims all responsibility and all liability (including without limitation, liability in negligence) or all expenses, losses, damages (including indirect or consequential damage) and costs you may incur as a result of this product being inaccurate or incomplete in any way or for any reason.

**Effective from 26 April 2022**






© Copyright Mackay Regional Council 2018  
Geocentric Datum of Australia 2020 (GDA2020)

Approx Scale @ A3 1:10000





### Development Constraints

-  Landslide Hazard (Slope 15% or greater)
- Cadastre**
-  Local Government Boundary
-  Cadastre - September 2021 (Sourced DNRME)
-  Suburb or Locality
-  Waterway or Waterbody

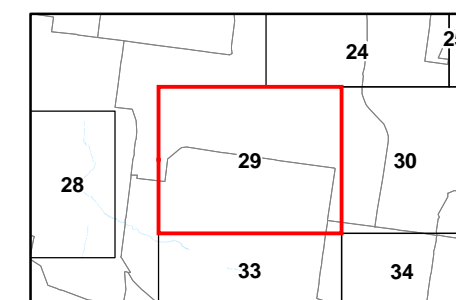
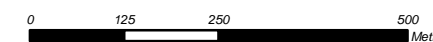
Landslide Hazard Overlay was compiled by Mackay Regional Council using information provided by LiDAR 2009 data, 25m DEM data and other external data with amendments made in the 5 major urban areas. This data is to be used as a guide only for planning purposes.

While every care is taken to ensure the accuracy of this product Mackay Regional Council makes no representations or warranties about the accuracy, reliability, completeness or suitability for any particular purpose and disclaims all responsibility and all liability (including without limitation, liability in negligence) or all expenses, losses, damages (including indirect or consequential damage) and costs you may incur as a result of this product being inaccurate or incomplete in any way or for any reason.

**Effective from 26 April 2022**

© Copyright Mackay Regional Council 2018  
Geocentric Datum of Australia 2020 (GDA2020)

Approx Scale @ A3 1:10000



**Landslide Hazard Overlay Map - LH - 29**



### Development Constraints

Landslide Hazard (Slope 15% or greater)

#### Cadastre

- Local Government Boundary
- Cadastre - September 2021 (Sourced DNRME)
- Suburb or Locality
- Waterway or Waterbody

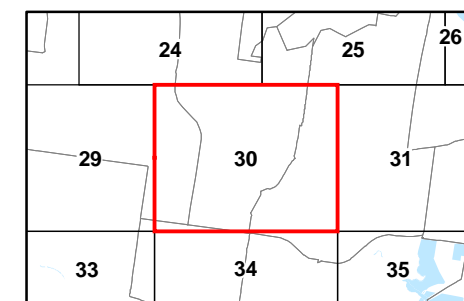
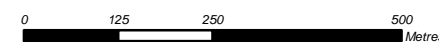
Landslide Hazard Overlay was compiled by Mackay Regional Council using information provided by LiDAR 2009 data, 25m DEM data and other external data with amendments made in the 5 major urban areas. This data is to be used as a guide only for planning purposes.

While every care is taken to ensure the accuracy of this product Mackay Regional Council makes no representations or warranties about the accuracy, reliability, completeness or suitability for any particular purpose and disclaims all responsibility and all liability (including without limitation, liability in negligence) or all expenses, losses, damages (including indirect or consequential damage) and costs you may incur as a result of this product being inaccurate or incomplete in any way or for any reason.

**Effective from 26 April 2022**

© Copyright Mackay Regional Council 2018  
Geocentric Datum of Australia 2020 (GDA2020)

Approx Scale @ A3 1:10000







**Landslide Hazard Overlay Map - LH - 30**



### Development Constraints

 Landslide Hazard (Slope 15% or greater)

#### Cadastre

-  Local Government Boundary
-  Cadastre - September 2021 (Sourced DNRME)
-  Suburb or Locality
-  Waterway or Waterbody

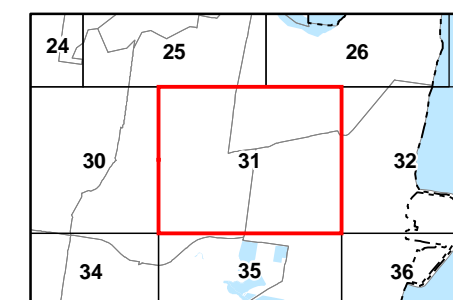
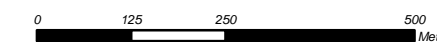
Landslide Hazard Overlay was compiled by Mackay Regional Council using information provided by LiDAR 2009 data, 25m DEM data and other external data with amendments made in the 5 major urban areas. This data is to be used as a guide only for planning purposes.

While every care is taken to ensure the accuracy of this product Mackay Regional Council makes no representations or warranties about the accuracy, reliability, completeness or suitability for any particular purpose and disclaims all responsibility and all liability (including without limitation, liability in negligence) or all expenses, losses, damages (including indirect or consequential damage) and costs you may incur as a result of this product being inaccurate or incomplete in any way or for any reason.

**Effective from 26 April 2022**

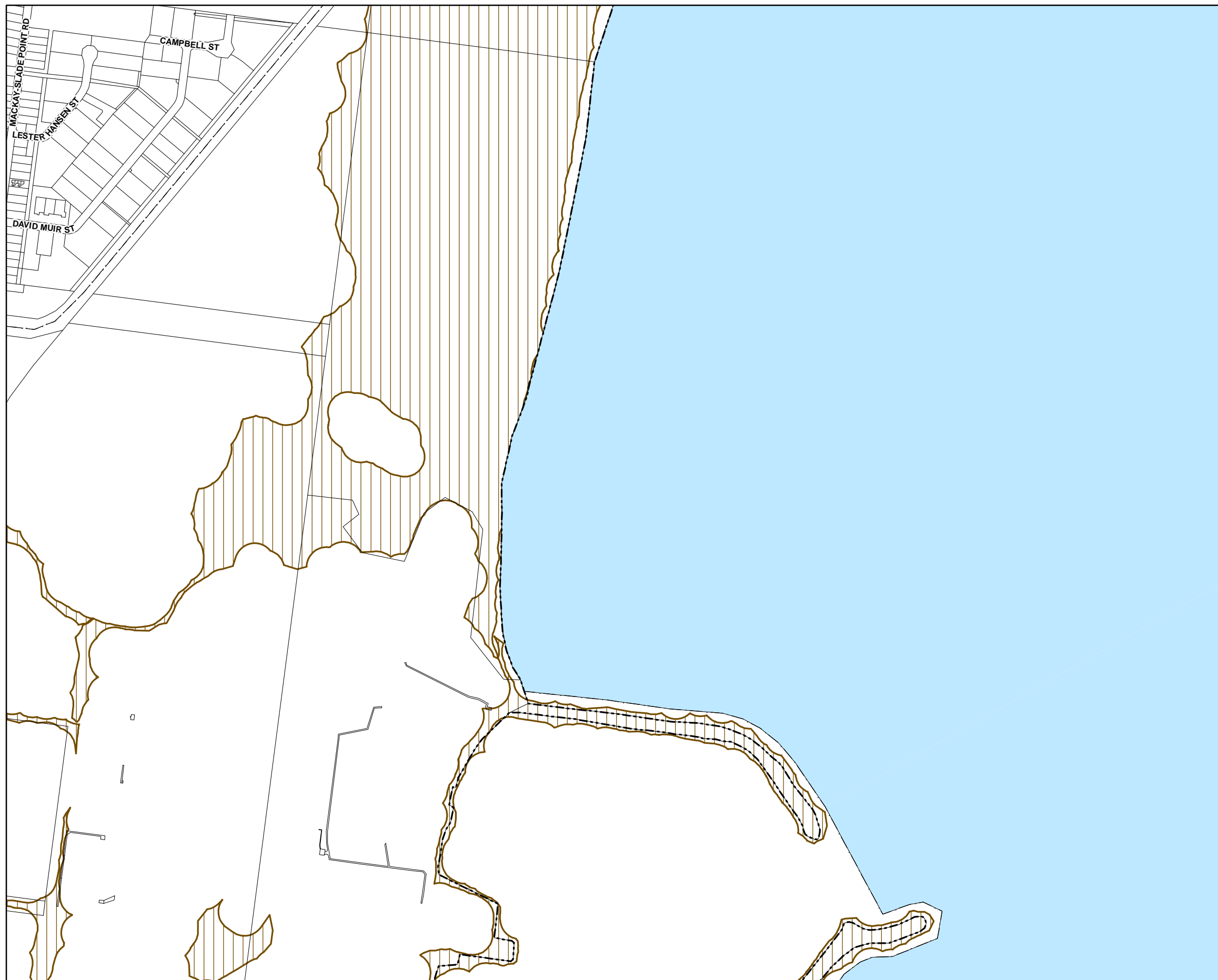
© Copyright Mackay Regional Council 2018  
Geocentric Datum of Australia 2020 (GDA2020)

Approx Scale @ A3 1:10000




**Landslide Hazard Overlay Map - LH - 31**









### Development Constraints

 Landslide Hazard (Slope 15% or greater)

#### Cadastre

-  Local Government Boundary
-  Cadastre - September 2021 (Sourced DNRME)
-  Suburb or Locality
-  Waterway or Waterbody

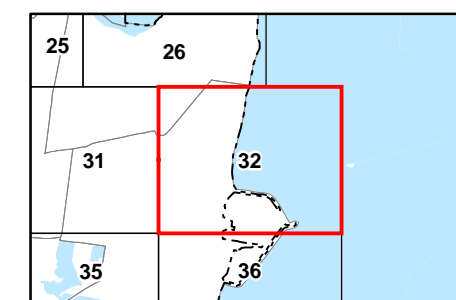
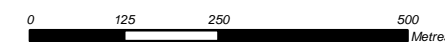
Landslide Hazard Overlay was compiled by Mackay Regional Council using information provided by LiDAR 2009 data, 25m DEM data and other external data with amendments made in the 5 major urban areas. This data is to be used as a guide only for planning purposes.

While every care is taken to ensure the accuracy of this product Mackay Regional Council makes no representations or warranties about the accuracy, reliability, completeness or suitability for any particular purpose and disclaims all responsibility and all liability (including without limitation, liability in negligence) or all expenses, losses, damages (including indirect or consequential damage) and costs you may incur as a result of this product being inaccurate or incomplete in any way or for any reason.

**Effective from 26 April 2022**

© Copyright Mackay Regional Council 2018  
Geocentric Datum of Australia 2020 (GDA2020)


Approx Scale @ A3 1:10000 







**Landslide Hazard Overlay Map - LH - 32**



### Development Constraints

 Landslide Hazard (Slope 15% or greater)

#### Cadastre

-  Local Government Boundary
-  Cadastre - September 2021 (Sourced DNRME)
-  Suburb or Locality
-  Waterway or Waterbody

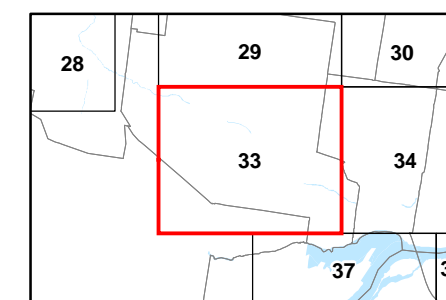
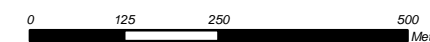
Landslide Hazard Overlay was compiled by Mackay Regional Council using information provided by LiDAR 2009 data, 25m DEM data and other external data with amendments made in the 5 major urban areas. This data is to be used as a guide only for planning purposes.

While every care is taken to ensure the accuracy of this product Mackay Regional Council makes no representations or warranties about the accuracy, reliability, completeness or suitability for any particular purpose and disclaims all responsibility and all liability (including without limitation, liability in negligence) or all expenses, losses, damages (including indirect or consequential damage) and costs you may incur as a result of this product being inaccurate or incomplete in any way or for any reason.

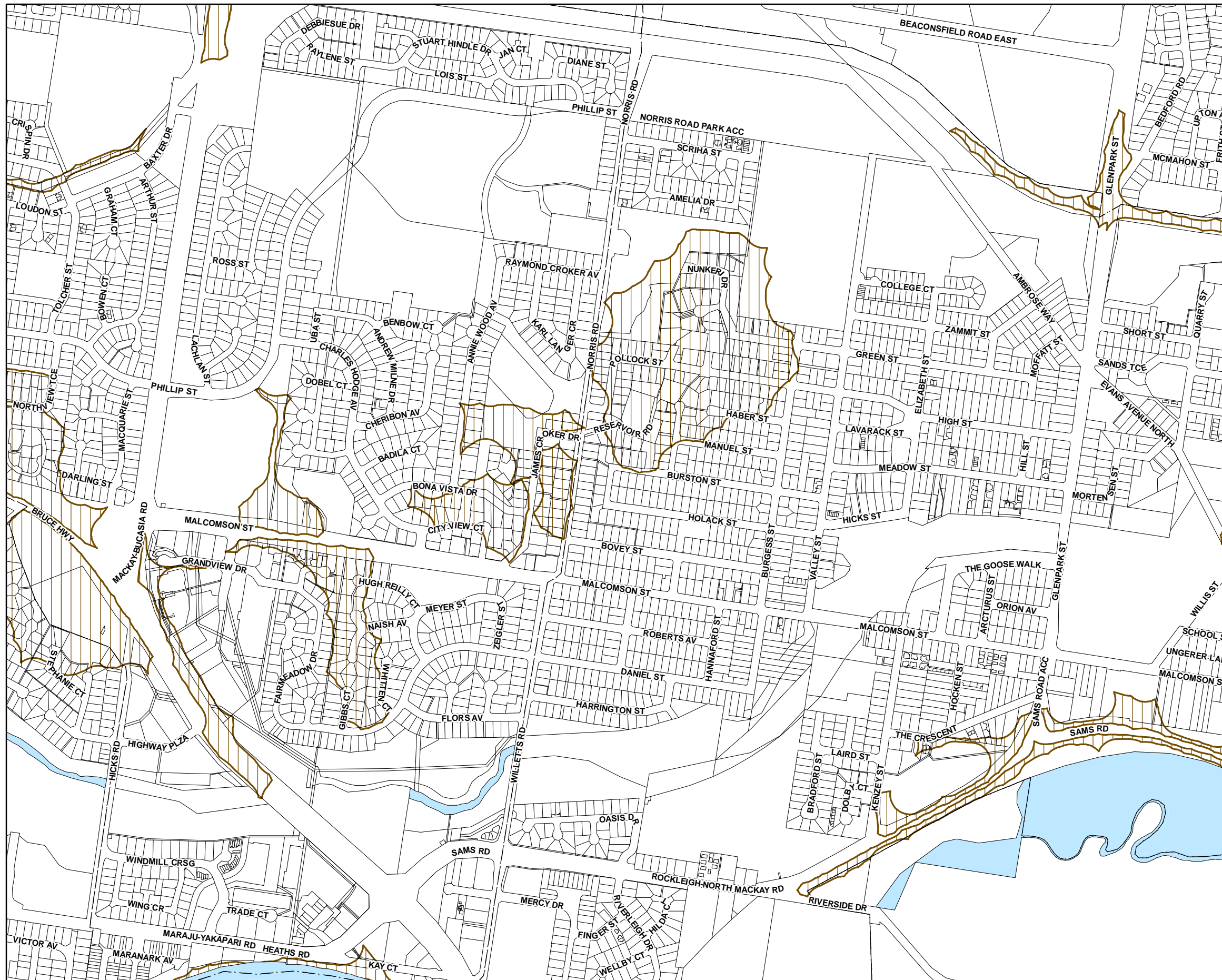
**Effective from 26 April 2022**

© Copyright Mackay Regional Council 2018  
Geocentric Datum of Australia 2020 (GDA2020)

Approx Scale @ A3 1:10000



**Landslide Hazard Overlay Map - LH - 33**



### Development Constraints

- Landslide Hazard (Slope 15% or greater)
- Cadastre**
- Local Government Boundary
- Cadastre - September 2021 (Sourced DNRME)
- Suburb or Locality
- Waterway or Waterbody

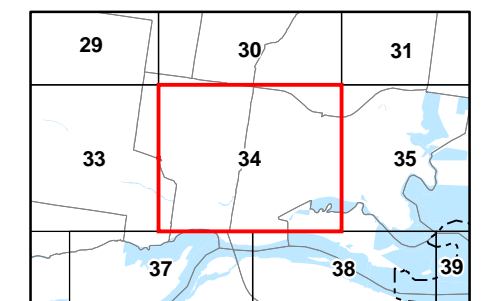

Landslide Hazard Overlay was compiled by Mackay Regional Council using information provided by LiDAR 2009 data, 25m DEM data and other external data with amendments made in the 5 major urban areas. This data is to be used as a guide only for planning purposes.

While every care is taken to ensure the accuracy of this product Mackay Regional Council makes no representations or warranties about the accuracy, reliability, completeness or suitability for any particular purpose and disclaims all responsibility and all liability (including without limitation, liability in negligence) or all expenses, losses, damages (including indirect or consequential damage) and costs you may incur as a result of this product being inaccurate or incomplete in any way or for any reason.

Effective from 26 April 2022

© Copyright Mackay Regional Council 2018  
Geocentric Datum of Australia 2020 (GDA2020)


Approx Scale @ A3 1:10000







Landslide Hazard Overlay Map - LH - 34



### Development Constraints

 Landslide Hazard (Slope 15% or greater)

#### Cadastre

-  Local Government Boundary
-  Cadastre - September 2021 (Sourced DNRME)
-  Suburb or Locality
-  Waterway or Waterbody

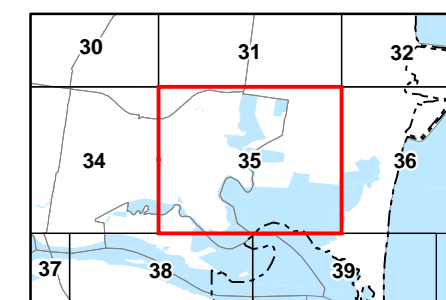
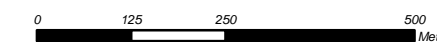
Landslide Hazard Overlay was compiled by Mackay Regional Council using information provided by LiDAR 2009 data, 25m DEM data and other external data with amendments made in the 5 major urban areas. This data is to be used as a guide only for planning purposes.

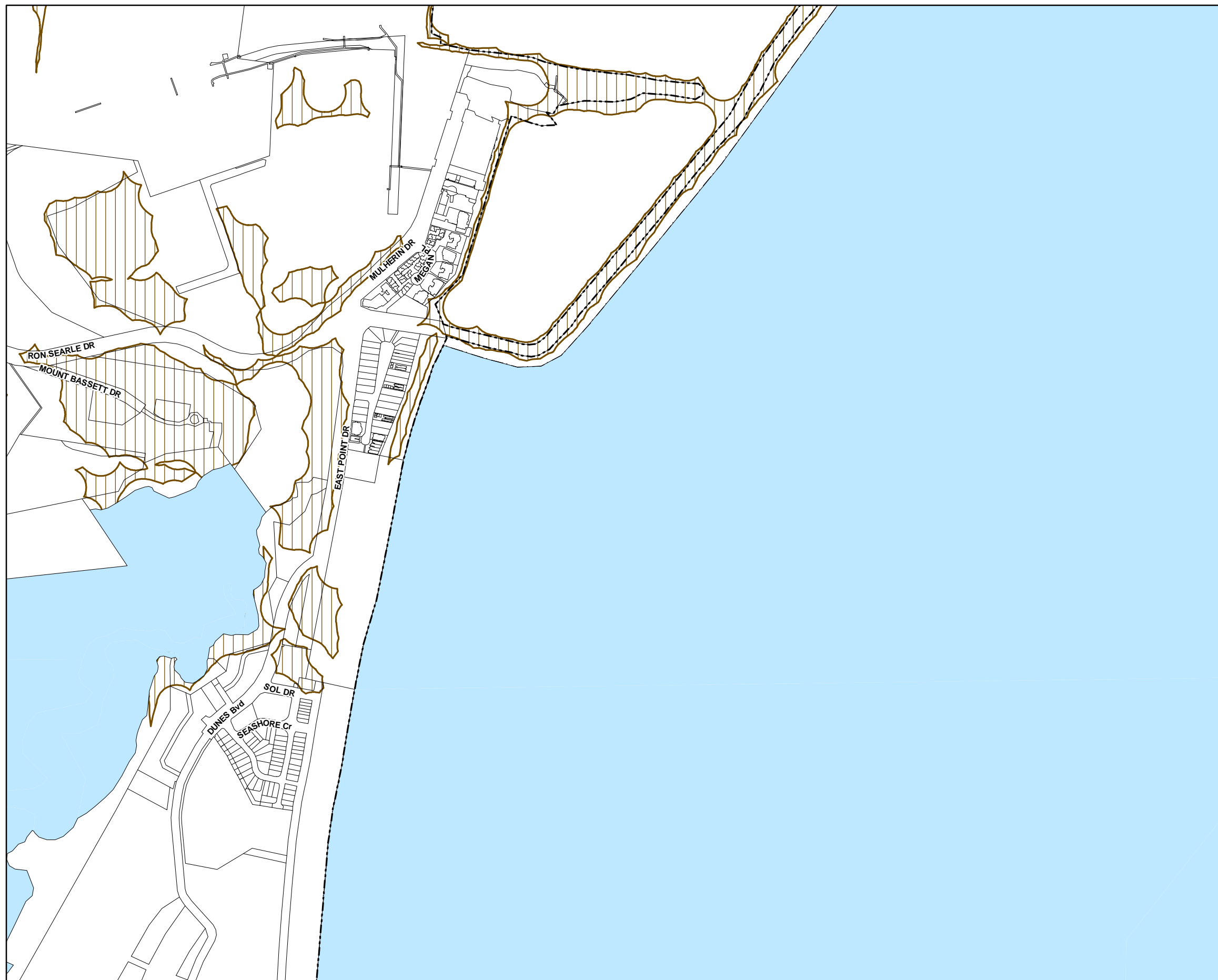
While every care is taken to ensure the accuracy of this product Mackay Regional Council makes no representations or warranties about the accuracy, reliability, completeness or suitability for any particular purpose and disclaims all responsibility and all liability (including without limitation, liability in negligence) or all expenses, losses, damages (including indirect or consequential damage) and costs you may incur as a result of this product being inaccurate or incomplete in any way or for any reason.

**Effective from 26 April 2022**






© Copyright Mackay Regional Council 2018  
Geocentric Datum of Australia 2020 (GDA2020)

Approx Scale @ A3 1:10000





### Development Constraints

-  Landslide Hazard (Slope 15% or greater)
- Cadastre**
-  Local Government Boundary
-  Cadastre - September 2021 (Sourced DNRME)
-  Suburb or Locality
-  Waterway or Waterbody

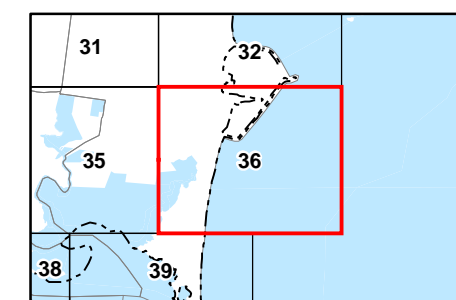
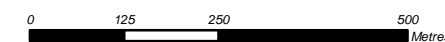
Landslide Hazard Overlay was compiled by Mackay Regional Council using information provided by LiDAR 2009 data, 25m DEM data and other external data with amendments made in the 5 major urban areas. This data is to be used as a guide only for planning purposes.

While every care is taken to ensure the accuracy of this product Mackay Regional Council makes no representations or warranties about the accuracy, reliability, completeness or suitability for any particular purpose and disclaims all responsibility and all liability (including without limitation, liability in negligence) or all expenses, losses, damages (including indirect or consequential damage) and costs you may incur as a result of this product being inaccurate or incomplete in any way or for any reason.

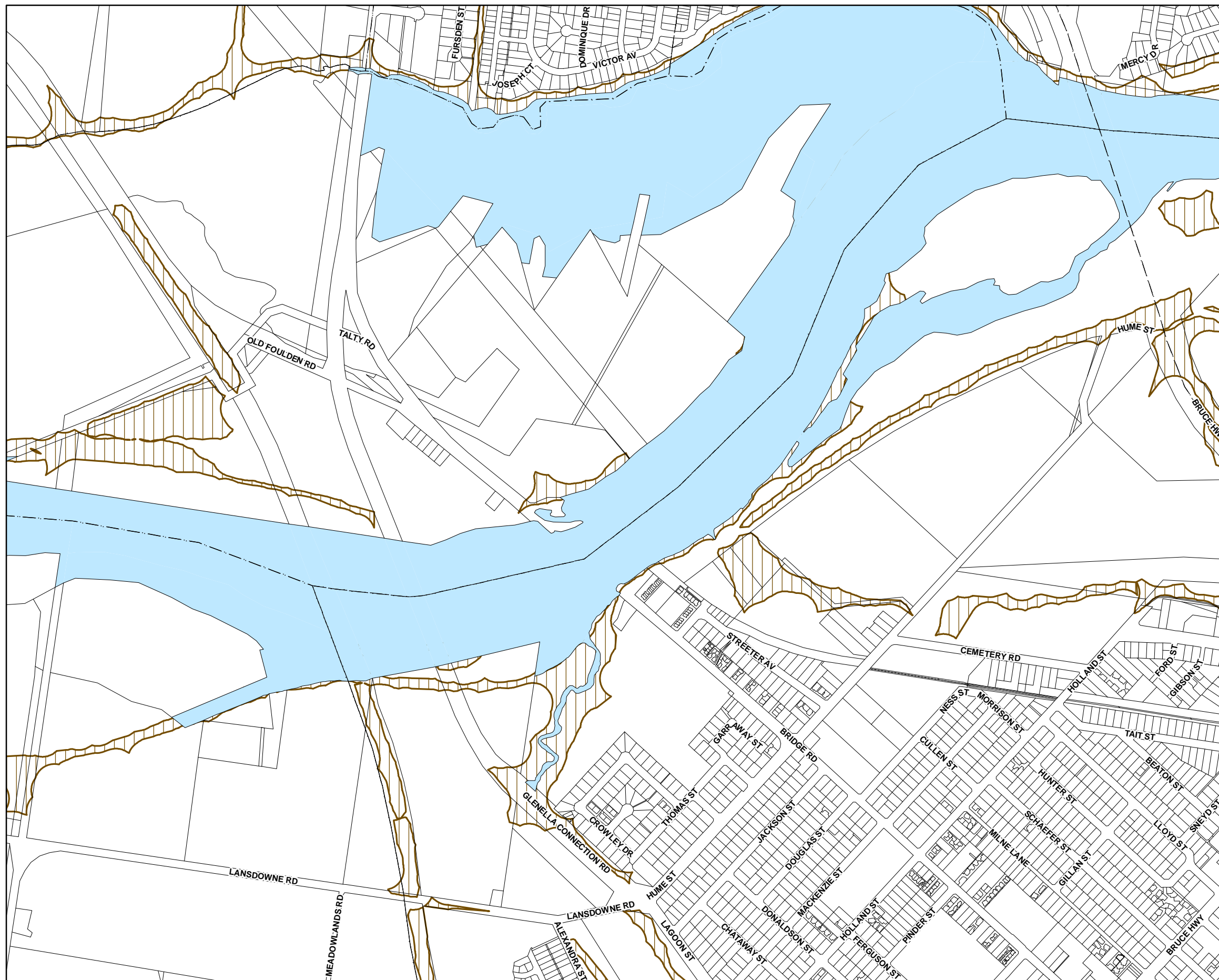
**Effective from 26 April 2022**

© Copyright Mackay Regional Council 2018  
Geocentric Datum of Australia 2020 (GDA2020)






Approx Scale @ A3 1:10000 



**Landslide Hazard Overlay Map - LH - 36**



### Development Constraints

-  Landslide Hazard (Slope 15% or greater)
- Cadastre**
-  Local Government Boundary
-  Cadastre - September 2021 (Sourced DNRME)
-  Suburb or Locality
-  Waterway or Waterbody

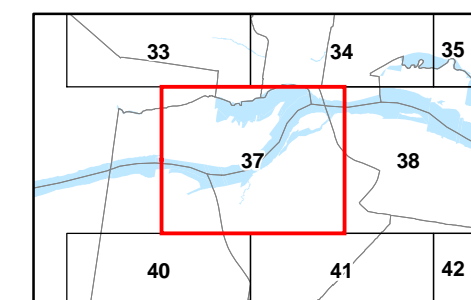
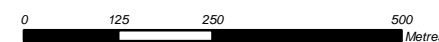
Landslide Hazard Overlay was compiled by Mackay Regional Council using information provided by LiDAR 2009 data, 25m DEM data and other external data with amendments made in the 5 major urban areas. This data is to be used as a guide only for planning purposes.

While every care is taken to ensure the accuracy of this product Mackay Regional Council makes no representations or warranties about the accuracy, reliability, completeness or suitability for any particular purpose and disclaims all responsibility and all liability (including without limitation, liability in negligence) or all expenses, losses, damages (including indirect or consequential damage) and costs you may incur as a result of this product being inaccurate or incomplete in any way or for any reason.

**Effective from 26 April 2022**

© Copyright Mackay Regional Council 2018  
Geocentric Datum of Australia 2020 (GDA2020)






Approx Scale @ A3 1:10000



**Landslide Hazard Overlay Map - LH - 37**



### Development Constraints

-  Landslide Hazard (Slope 15% or greater)
- Cadastre**
-  Local Government Boundary
-  Cadastre - September 2021 (Sourced DNRME)
-  Suburb or Locality
-  Waterway or Waterbody

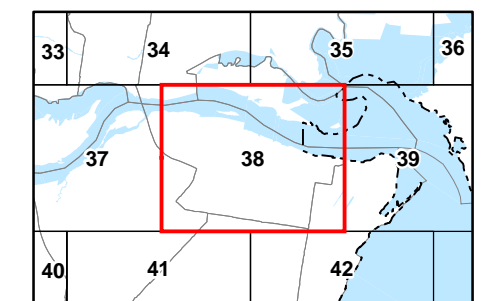
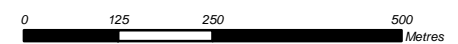
Landslide Hazard Overlay was compiled by Mackay Regional Council using information provided by LiDAR 2009 data, 25m DEM data and other external data with amendments made in the 5 major urban areas. This data is to be used as a guide only for planning purposes.

While every care is taken to ensure the accuracy of this product Mackay Regional Council makes no representations or warranties about the accuracy, reliability, completeness or suitability for any particular purpose and disclaims all responsibility and all liability (including without limitation, liability in negligence) or all expenses, losses, damages (including indirect or consequential damage) and costs you may incur as a result of this product being inaccurate or incomplete in any way or for any reason.

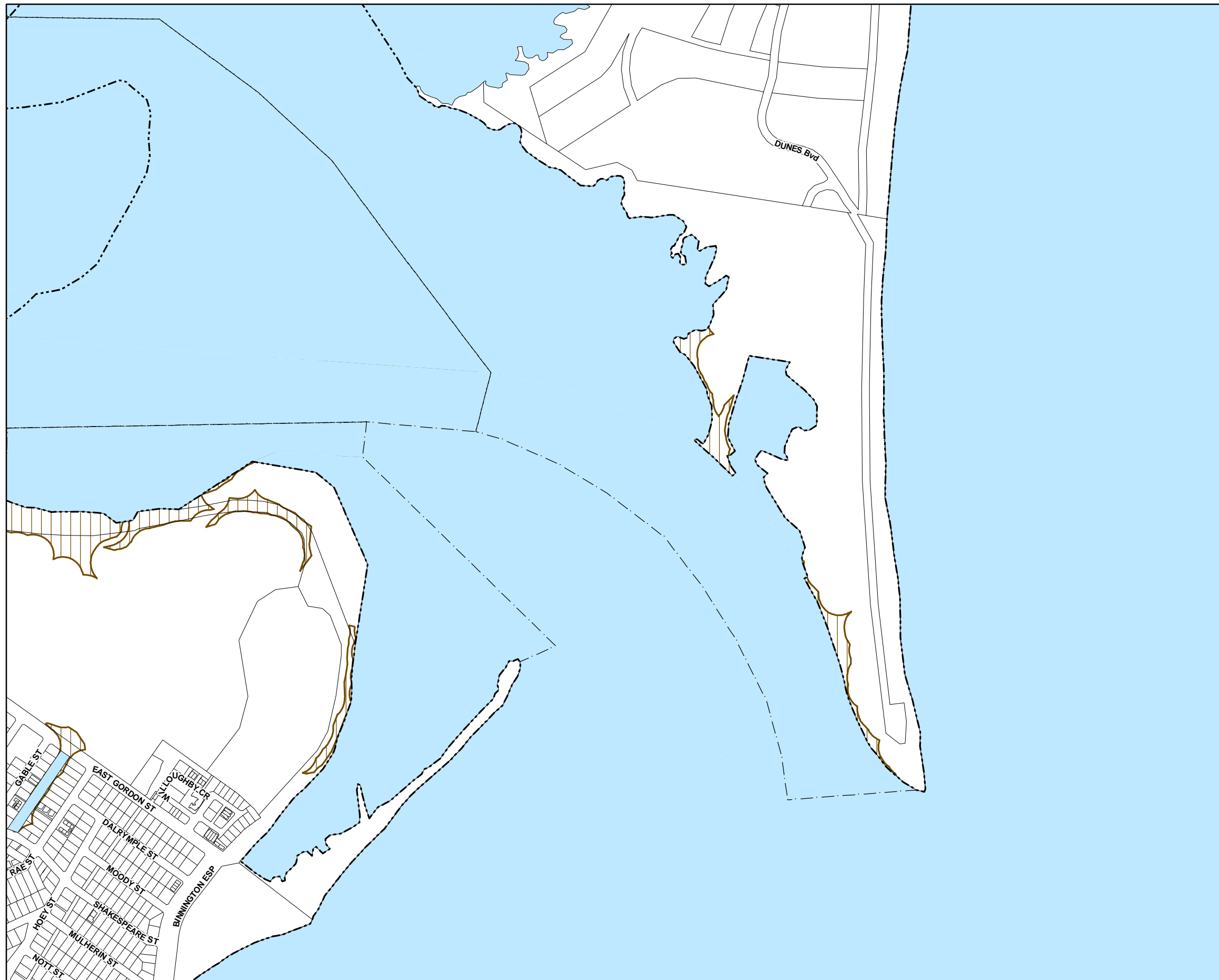
**Effective from 26 April 2022**

© Copyright Mackay Regional Council 2018  
Geocentric Datum of Australia 2020 (GDA2020)






Approx Scale @ A3 1:10000



**Landslide Hazard Overlay Map - LH - 38**



### Development Constraints

-  Landslide Hazard (Slope 15% or greater)
- Cadastre**
-  Local Government Boundary
-  Cadastre - September 2021 (Sourced DNRME)
-  Suburb or Locality
-  Waterway or Waterbody

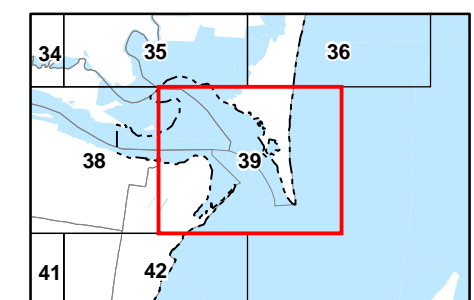

Landslide Hazard Overlay was compiled by Mackay Regional Council using information provided by LiDAR 2009 data, 25m DEM data and other external data with amendments made in the 5 major urban areas. This data is to be used as a guide only for planning purposes.

While every care is taken to ensure the accuracy of this product Mackay Regional Council makes no representations or warranties about the accuracy, reliability, completeness or suitability for any particular purpose and disclaims all responsibility and all liability (including without limitation, liability in negligence) or all expenses, losses, damages (including indirect or consequential damage) and costs you may incur as a result of this product being inaccurate or incomplete in any way or for any reason.

**Effective from 26 April 2022**

© Copyright Mackay Regional Council 2018  
Geocentric Datum of Australia 2020 (GDA2020)

Approx Scale @ A3 1:10000



**Landslide Hazard Overlay Map - LH - 39**