






Based on Cadastral Data provided with the permission of the Department of Environmental Resource Management (DERM). CURRENT AS AT FEBRUARY 2012 PRODUCED BY MACKAY REGIONAL COUNCIL - GIS SECTION		DATE 22/02/2012	DONE BY GIS Section		 <div>Civic Centre 69 Gordon St Mackay QLD 4740</div> <div>PO Box 41 Mackay QLD 4740</div> <div>Telephone: 1300 MACKAY (1300 622 529) Facsimile: (07) 4944 2400</div>	TITLE: TOWN BEACH OFF LEASH AREA	SCALE:  1:4,500
While every care is taken to ensure the accuracy of this data, the Department of Environmental Resource Management and Mackay Regional Council give no warranty in relation to the data (including accuracy, reliability, completeness or suitability) or accept no liability (including without limitation, liability in negligence) for all expenses, losses, damages (including indirect or consequential damages) and costs which any person may incur as a result of the data being inaccurate or incomplete in any way and for any reason.		COORDINATE SYSTEM Transverse Mercator GDA 1984 MGA Zone 55				CLIENT Health & Regulatory Services	JOB NO. GIS-02