
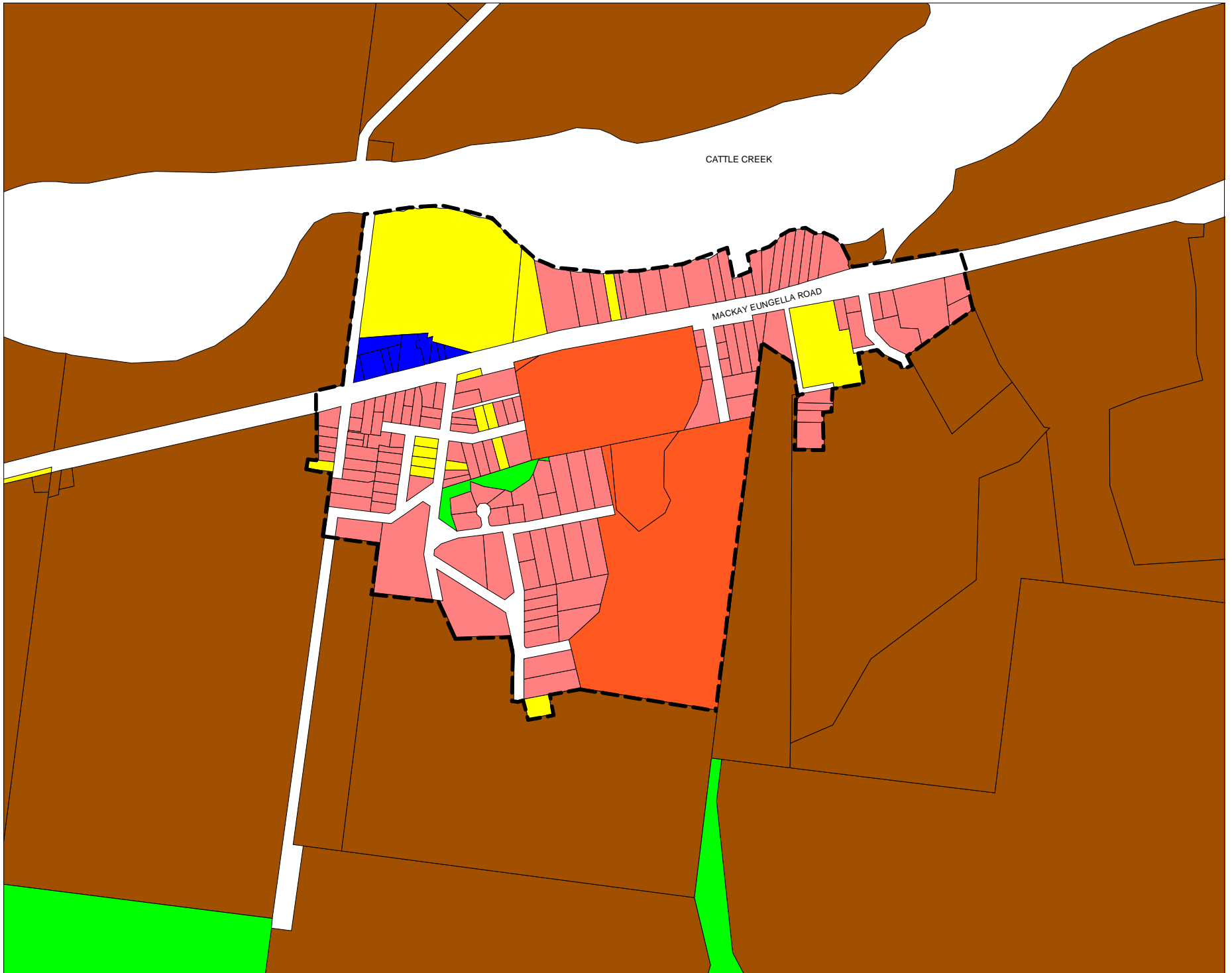


TOWN OF FINCH HATTON

MAP 10



Scale 1 : 10 000
Metres

LEGEND

PREFERRED ZONING AREAS

- URBAN EXPANSION
- RURAL
- RURAL RESIDENTIAL
- RESIDENTIAL
- COMMERCIAL
- INDUSTRIAL
- COMMUNITY PURPOSES
- OPEN SPACE AND RECREATION

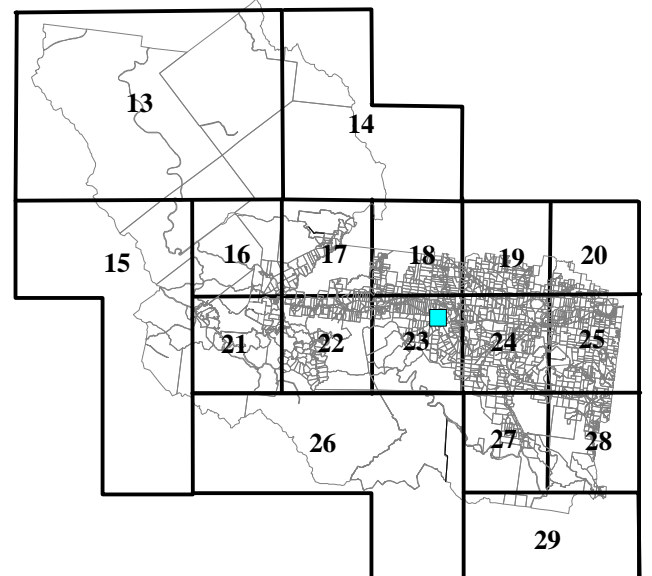
--- URBAN LOCALITY

Date: May 07

DRAWN FOR MIRANI SHIRE COUNCIL BY ULLMAN & NOLAN Pty. Ltd.

CROWN COPYRIGHT RESERVED

PROJECTION : TRANSVERSE MERCATOR
 GRID : AUSTRALIAN MAP GRID
 HORIZONTAL DATUM : GEODETIC DATUM AUSTRALIA 1994
 BASED ON THE DIGITAL CADASTRAL DATABASE
 FROM THE DEPARTMENT OF NATURAL RESOURCES AND MINES 2002



ADJOINING SHEETS

