









Environment

-  Waterways
-  Waterways buffer
-  Wetlands
-  Wetlands buffer

Cadastre

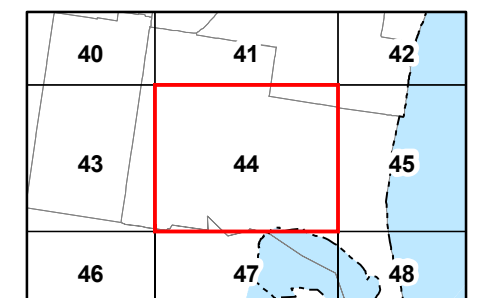
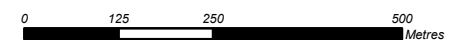
-  Local Government Boundary
-  Cadastre - June 2017 (Sourced DNRM)
-  Suburb or Locality
-  Waterway or Waterbody

Waterways and wetlands maps as part of the Biodiversity overlay was compiled by Mackay Regional Council using stream order 100k mapping supplied by DERM, LiDAR derived stream network created by Aurecon and information supplied by the Department of Environment and Resource Management (DERM) relating to areas of environmental significance. This data is to be used as a guide only for planning purposes.

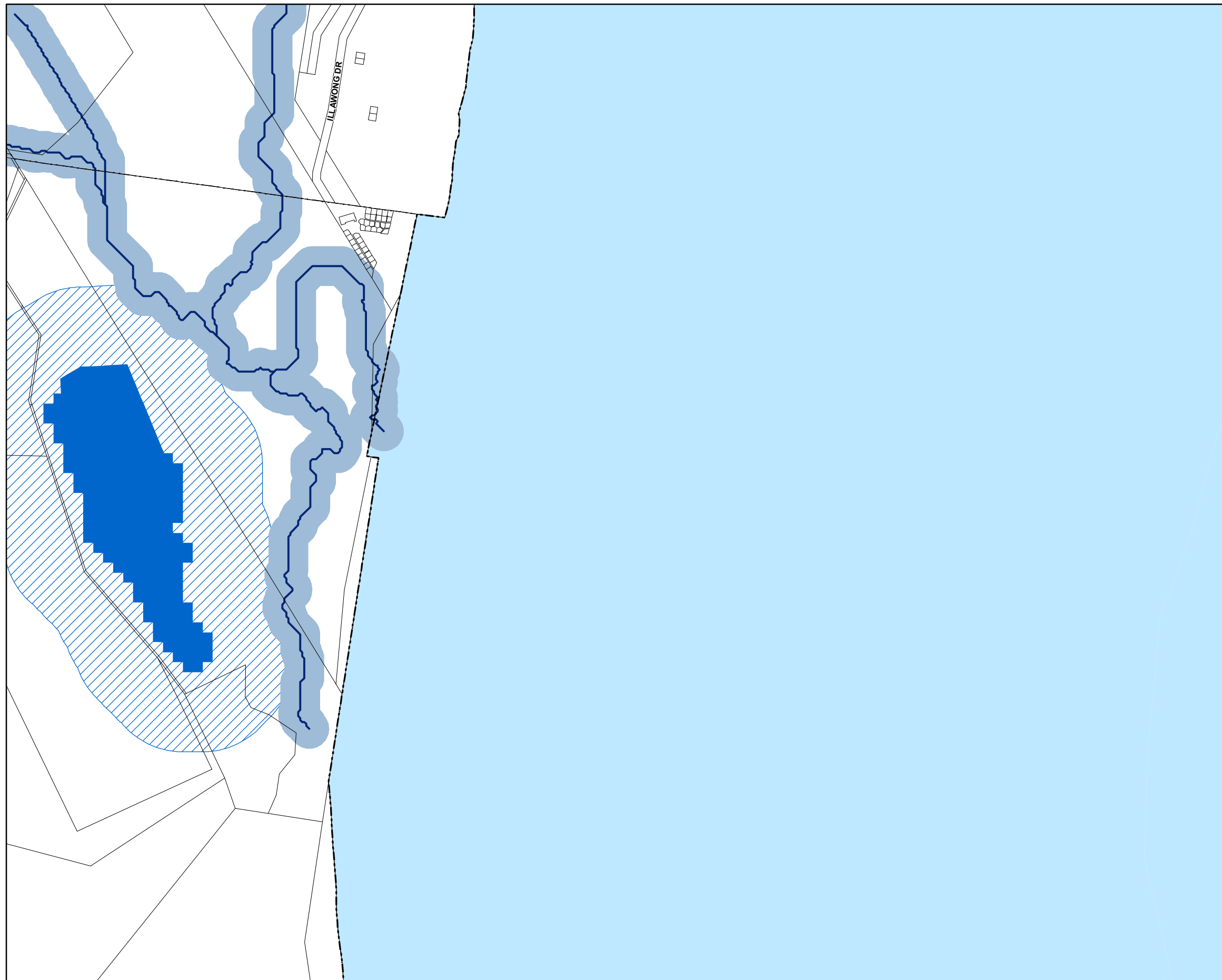
While every care is taken to ensure the accuracy of this product Mackay Regional Council makes no representations or warranties about the accuracy, reliability, completeness or suitability for any particular purpose and disclaims all responsibility and all liability (including without limitation, liability in negligence) or all expenses, losses, damages (including indirect or consequential damage) and costs you may incur as a result of this product being inaccurate or incomplete in any way or for any reason.

© Copyright Mackay Regional Council 2017
Gazetted Date: 30 June 2017
Geocentric Datum of Australia 1994 (GDA94)





Approx Scale @ A3 1:10000







Waterways and Wetlands - BD - WW - 44



Environment

-  Waterways
-  Waterways buffer
-  Wetlands
-  Wetlands buffer

Cadastre

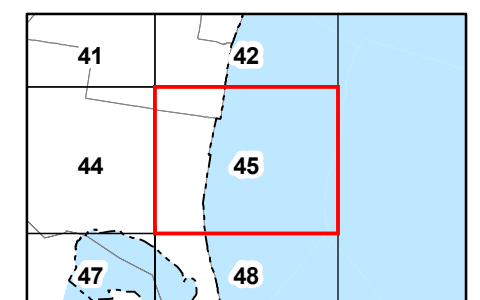
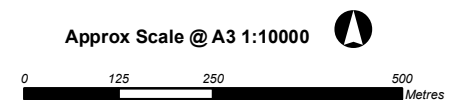
-  Local Government Boundary
-  Cadastre - June 2017 (Sourced DNRM)
-  Suburb or Locality
-  Waterway or Waterbody

Waterways and wetlands maps as part of the Biodiversity overlay was compiled by Mackay Regional Council using stream order 100k mapping supplied by DERM, LiDAR derived stream network created by Aurecon and information supplied by the Department of Environment and Resource Management (DERM) relating to areas of environmental significance. This data is to be used as a guide only for planning purposes.

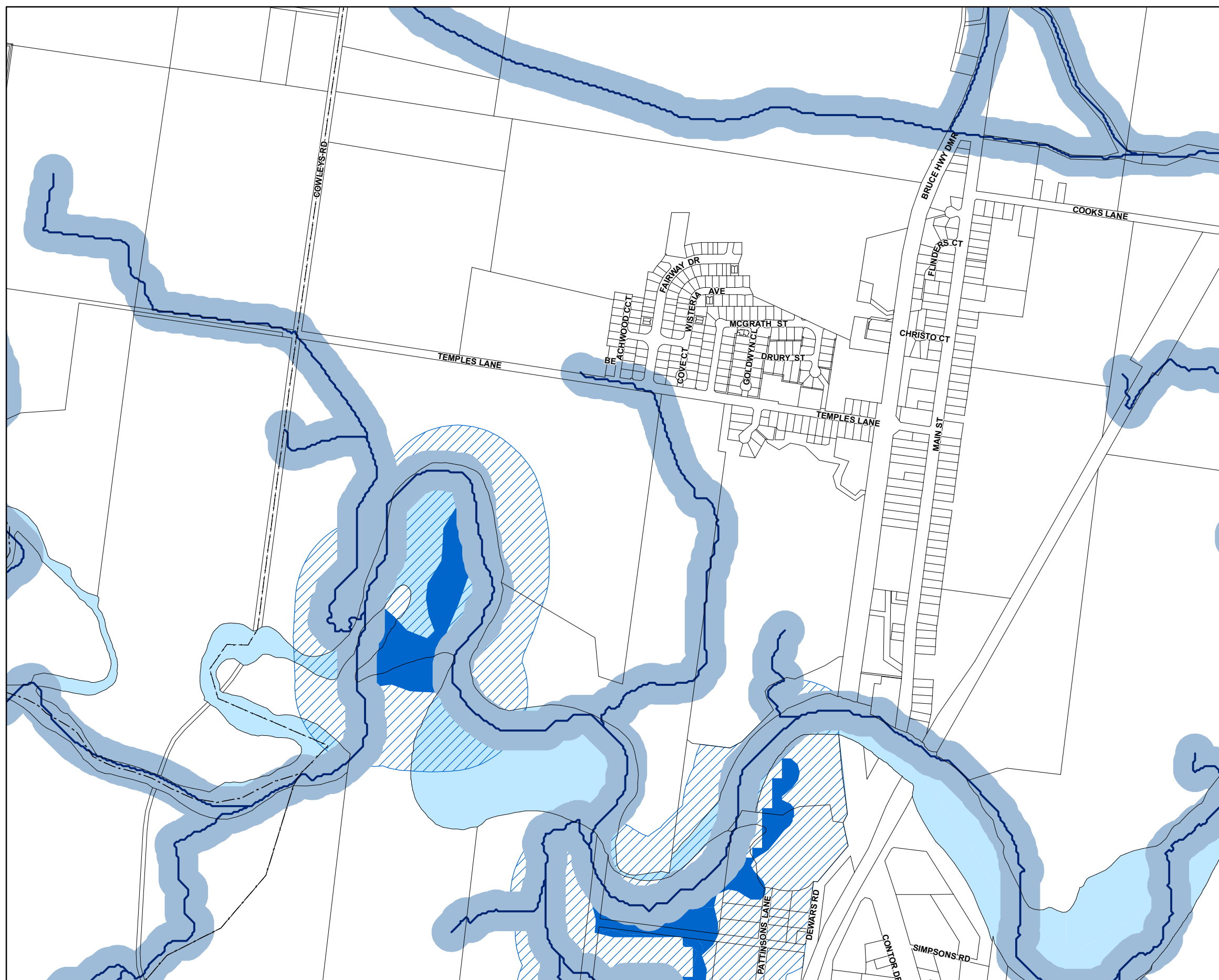
While every care is taken to ensure the accuracy of this product Mackay Regional Council makes no representations or warranties about the accuracy, reliability, completeness or suitability for any particular purpose and disclaims all responsibility and all liability (including without limitation, liability in negligence) or all expenses, losses, damages (including indirect or consequential damage) and costs you may incur as a result of this product being inaccurate or incomplete in any way or for any reason.

© Copyright Mackay Regional Council 2017
Gazettal Date: 30 June 2017
Geocentric Datum of Australia 1994 (GDA94)





Approx Scale @ A3 1:10000







Waterways and Wetlands - BD - WW - 45



Environment

-  Waterways
-  Waterways buffer
-  Wetlands
-  Wetlands buffer

Cadastre

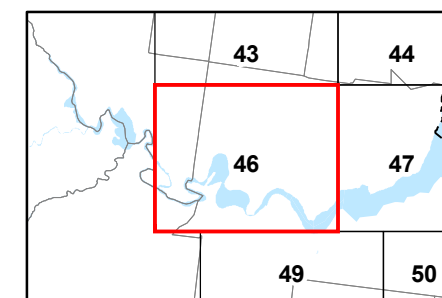
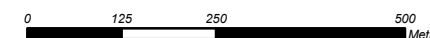
-  Local Government Boundary
-  Cadastre - June 2017 (Sourced DNRM)
-  Suburb or Locality
-  Waterway or Waterbody

Waterways and wetlands maps as part of the Biodiversity overlay was compiled by Mackay Regional Council using stream order 100k mapping supplied by DERM, LiDAR derived stream network created by Aurecon and information supplied by the Department of Environment and Resource Management (DERM) relating to areas of environmental significance. This data is to be used as a guide only for planning purposes.

While every care is taken to ensure the accuracy of this product Mackay Regional Council makes no representations or warranties about the accuracy, reliability, completeness or suitability for any particular purpose and disclaims all responsibility and all liability (including without limitation, liability in negligence) or all expenses, losses, damages (including indirect or consequential damage) and costs you may incur as a result of this product being inaccurate or incomplete in any way or for any reason.

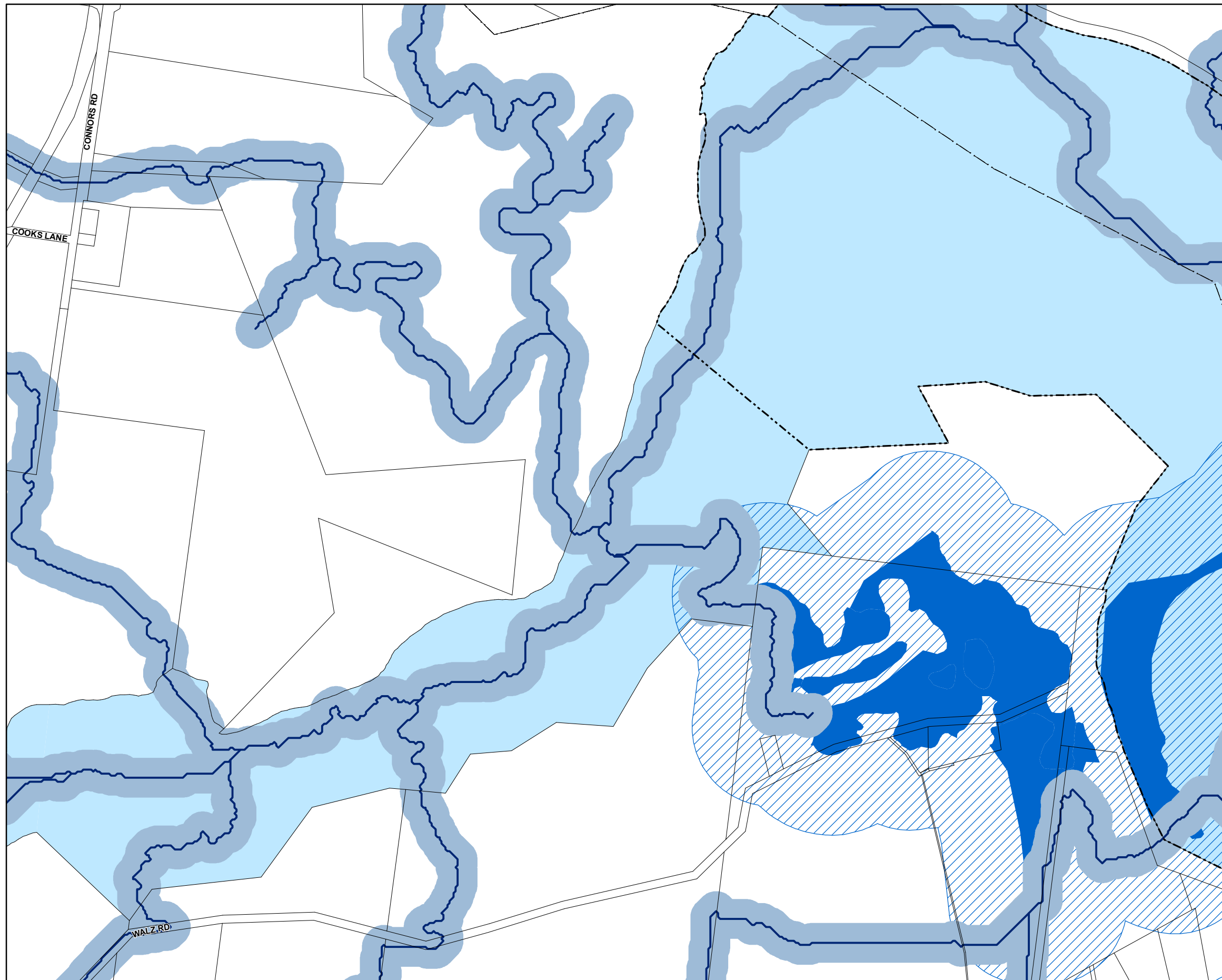
© Copyright Mackay Regional Council 2017
Gazetted Date: 30 June 2017
Geocentric Datum of Australia 1994 (GDA94)

Approx Scale @ A3 1:10000







Waterways and Wetlands - BD - WW - 46





VERSION 1.2



Environment

-  Waterways
-  Waterways buffer
-  Wetlands
-  Wetlands buffer

Cadastre

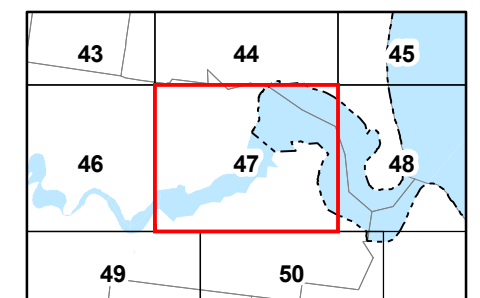
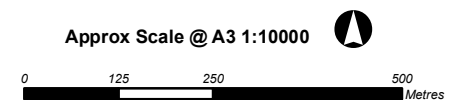
-  Local Government Boundary
-  Cadastre - June 2017 (Sourced DNRM)
-  Suburb or Locality
-  Waterway or Waterbody

Waterways and wetlands maps as part of the Biodiversity overlay was compiled by Mackay Regional Council using stream order 100k mapping supplied by DERM, LiDAR derived stream network created by Aurecon and information supplied by the Department of Environment and Resource Management (DERM) relating to areas of environmental significance. This data is to be used as a guide only for planning purposes.

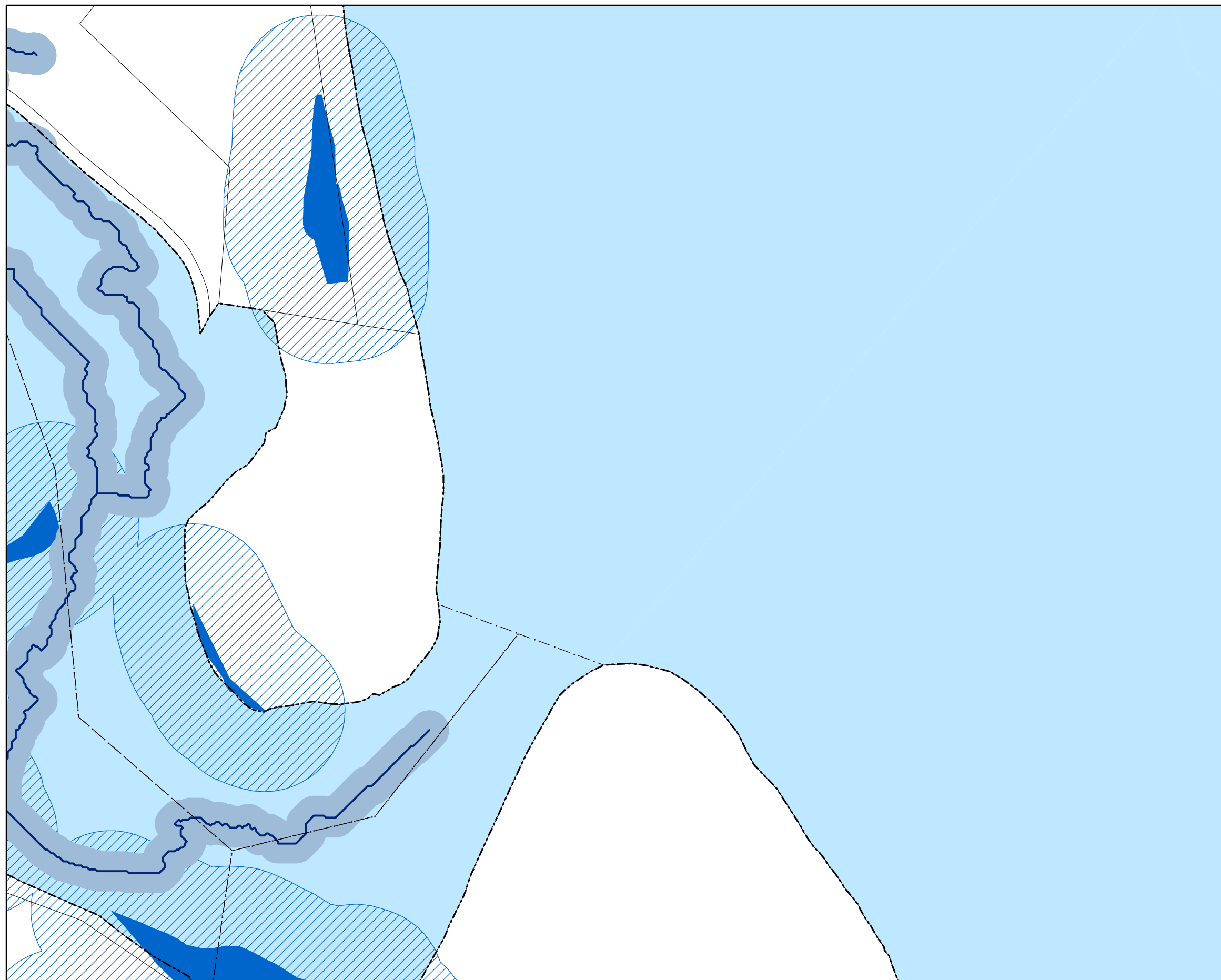
While every care is taken to ensure the accuracy of this product Mackay Regional Council makes no representations or warranties about the accuracy, reliability, completeness or suitability for any particular purpose and disclaims all responsibility and all liability (including without limitation, liability in negligence) or all expenses, losses, damages (including indirect or consequential damage) and costs you may incur as a result of this product being inaccurate or incomplete in any way or for any reason.

© Copyright Mackay Regional Council 2017
Gazetted Date: 30 June 2017
Geocentric Datum of Australia 1994 (GDA94)

Approx Scale @ A3 1:10000







Waterways and Wetlands - BD - WW - 47



Environment

-  Waterways
-  Waterways buffer
-  Wetlands
-  Wetlands buffer

Cadastre

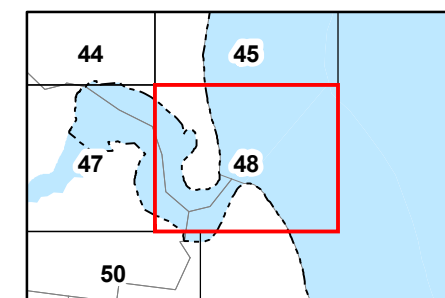
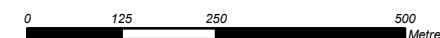
-  Local Government Boundary
-  Cadastre - June 2017 (Sourced DNRM)
-  Suburb or Locality
-  Waterway or Waterbody

Waterways and wetlands maps as part of the Biodiversity overlay was compiled by Mackay Regional Council using stream order 100k mapping supplied by DERM, LiDAR derived stream network created by Aurecon and information supplied by the Department of Environment and Resource Management (DERM) relating to areas of environmental significance. This data is to be used as a guide only for planning purposes.

While every care is taken to ensure the accuracy of this product Mackay Regional Council makes no representations or warranties about the accuracy, reliability, completeness or suitability for any particular purpose and disclaims all responsibility and all liability (including without limitation, liability in negligence) or all expenses, losses, damages (including indirect or consequential damage) and costs you may incur as a result of this product being inaccurate or incomplete in any way or for any reason.

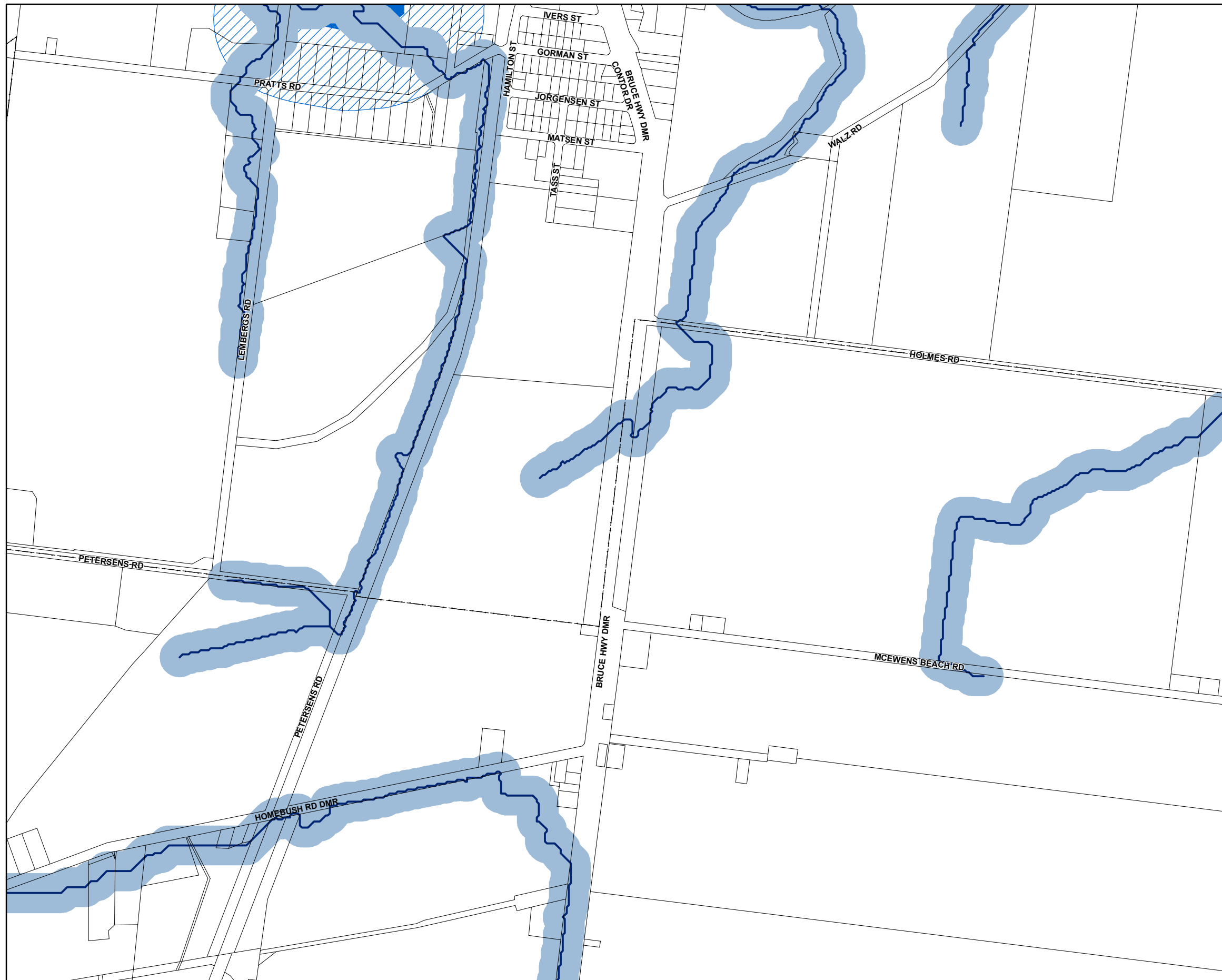
© Copyright Mackay Regional Council 2017
Gazettal Date: 30 June 2017
Geocentric Datum of Australia 1994 (GDA94)

Approx Scale @ A3 1:10000







Waterways and Wetlands - BD - WW - 48





VERSION 1.2



Environment

-  Waterways
-  Waterways buffer
-  Wetlands
-  Wetlands buffer

Cadastre

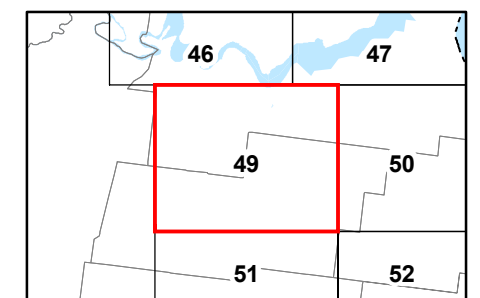
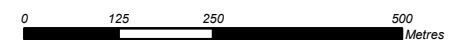
-  Local Government Boundary
-  Cadastre - June 2017 (Sourced DNRM)
-  Suburb or Locality
-  Waterway or Waterbody

Waterways and wetlands maps as part of the Biodiversity overlay was compiled by Mackay Regional Council using stream order 100k mapping supplied by DERM, LiDAR derived stream network created by Aurecon and information supplied by the Department of Environment and Resource Management (DERM) relating to areas of environmental significance. This data is to be used as a guide only for planning purposes.

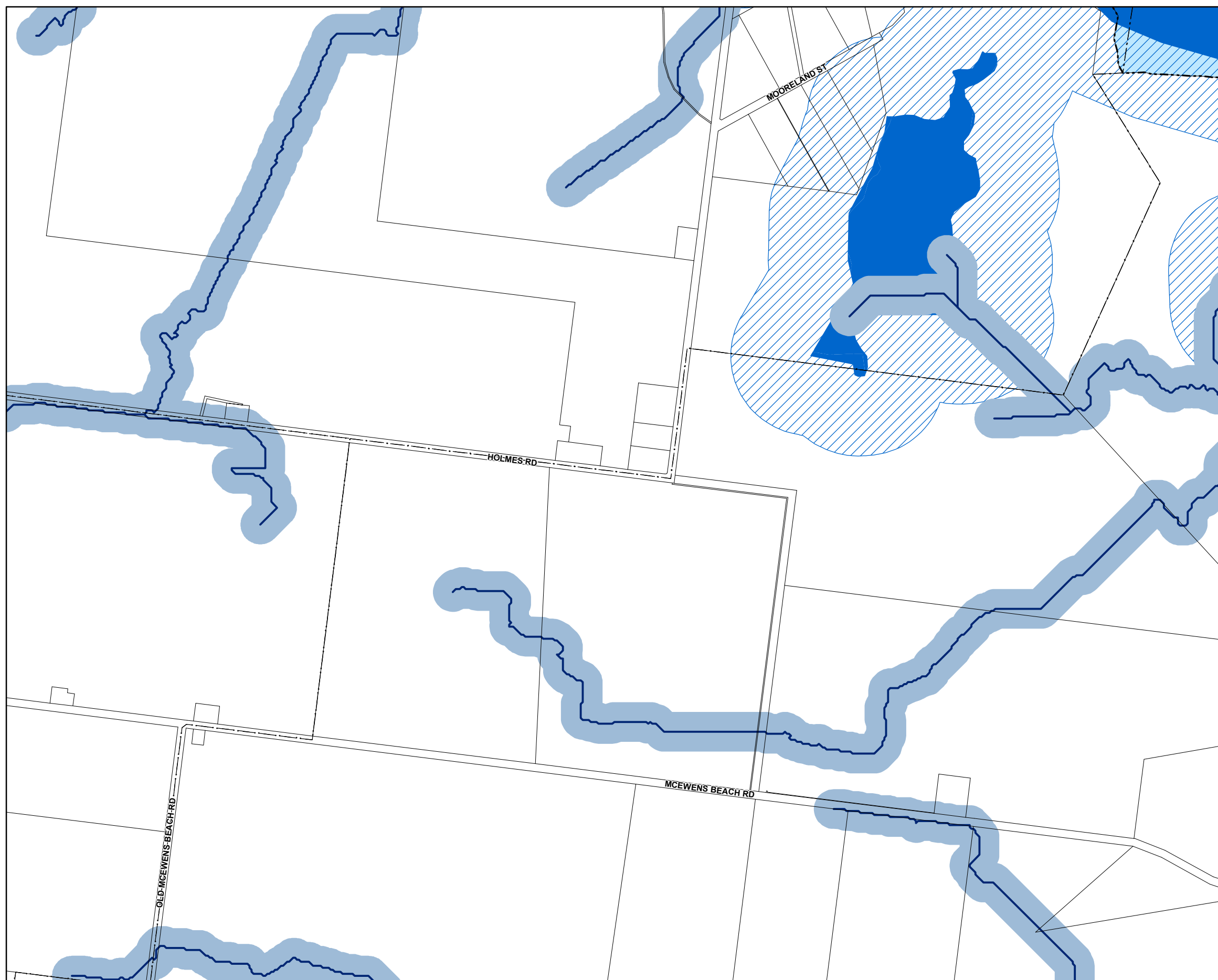
While every care is taken to ensure the accuracy of this product Mackay Regional Council makes no representations or warranties about the accuracy, reliability, completeness or suitability for any particular purpose and disclaims all responsibility and all liability (including without limitation, liability in negligence) or all expenses, losses, damages (including indirect or consequential damage) and costs you may incur as a result of this product being inaccurate or incomplete in any way or for any reason.

© Copyright Mackay Regional Council 2017
Gazetted Date: 30 June 2017
Geocentric Datum of Australia 1994 (GDA94)





Approx Scale @ A3 1:10000







Waterways and Wetlands - BD - WW - 49



Environment

-  Waterways
-  Waterways buffer
-  Wetlands
-  Wetlands buffer

Cadastre

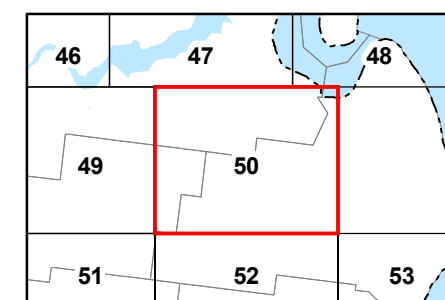
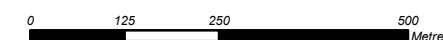
-  Local Government Boundary
-  Cadastre - June 2017 (Sourced DNRM)
-  Suburb or Locality
-  Waterway or Waterbody

Waterways and wetlands maps as part of the Biodiversity overlay was compiled by Mackay Regional Council using stream order 100k mapping supplied by DERM, LiDAR derived stream network created by Aurecon and information supplied by the Department of Environment and Resource Management (DERM) relating to areas of environmental significance. This data is to be used as a guide only for planning purposes.

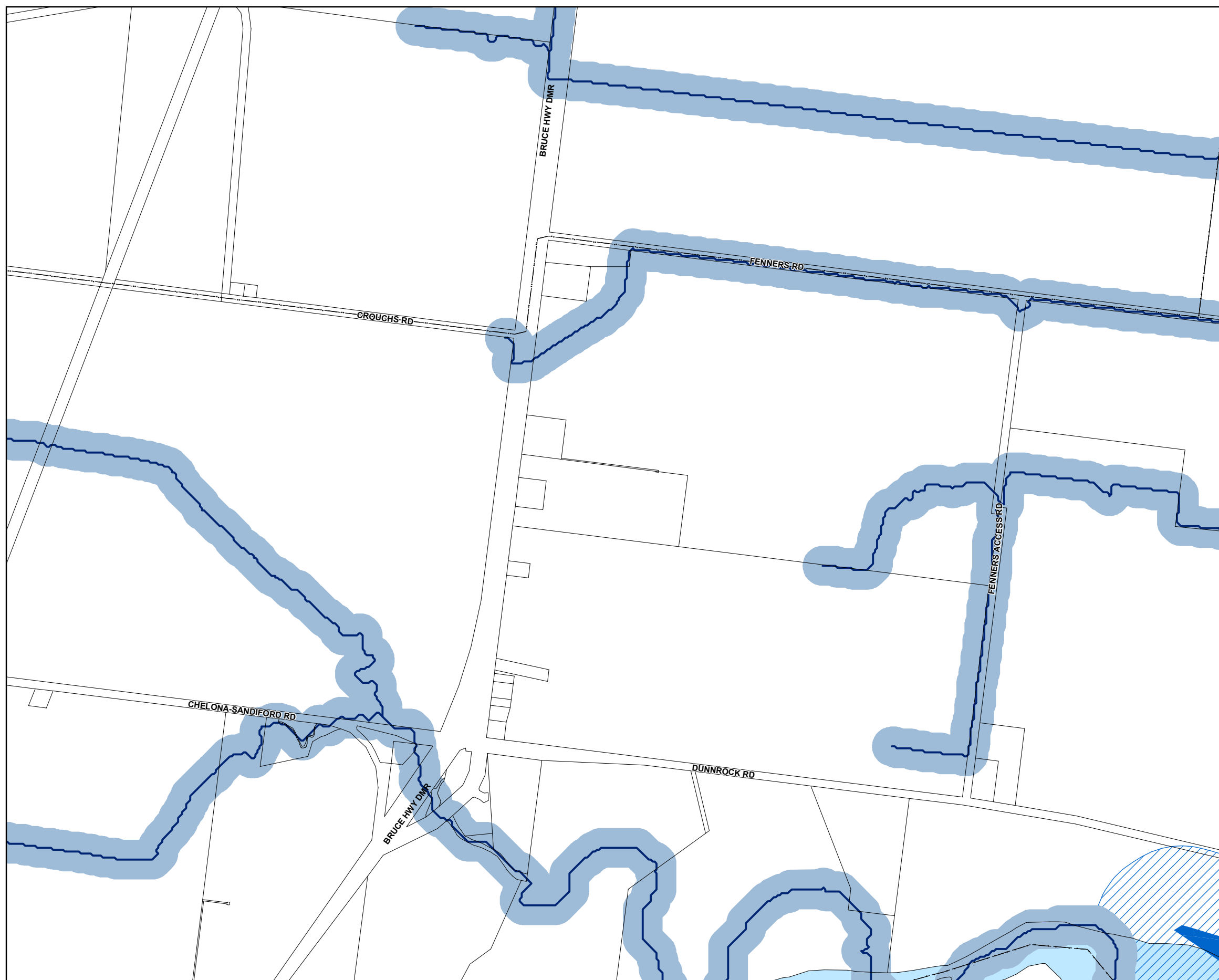
While every care is taken to ensure the accuracy of this product Mackay Regional Council makes no representations or warranties about the accuracy, reliability, completeness or suitability for any particular purpose and disclaims all responsibility and all liability (including without limitation, liability in negligence) or all expenses, losses, damages (including indirect or consequential damage) and costs you may incur as a result of this product being inaccurate or incomplete in any way or for any reason.

© Copyright Mackay Regional Council 2017
Gazettal Date: 30 June 2017
Geocentric Datum of Australia 1994 (GDA94)





Approx Scale @ A3 1:10000







Waterways and Wetlands - BD - WW - 50



Environment

-  Waterways
-  Waterways buffer
-  Wetlands
-  Wetlands buffer

Cadastral

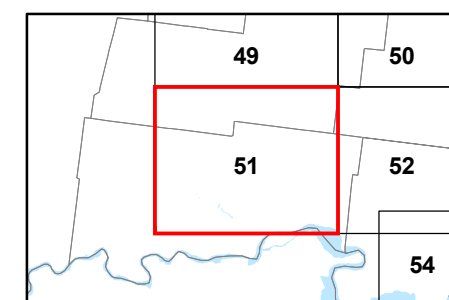
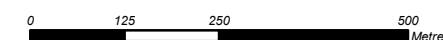
-  Local Government Boundary
-  Cadastre - June 2017 (Sourced DNRM)
-  Suburb or Locality
-  Waterway or Waterbody

Waterways and wetlands maps as part of the Biodiversity overlay was compiled by Mackay Regional Council using stream order 100k mapping supplied by DERM, LiDAR derived stream network created by Aurecon and information supplied by the Department of Environment and Resource Management (DERM) relating to areas of environmental significance. This data is to be used as a guide only for planning purposes.

While every care is taken to ensure the accuracy of this product Mackay Regional Council makes no representations or warranties about the accuracy, reliability, completeness or suitability for any particular purpose and disclaims all responsibility and all liability (including without limitation, liability in negligence) or all expenses, losses, damages (including indirect or consequential damage) and costs you may incur as a result of this product being inaccurate or incomplete in any way or for any reason.

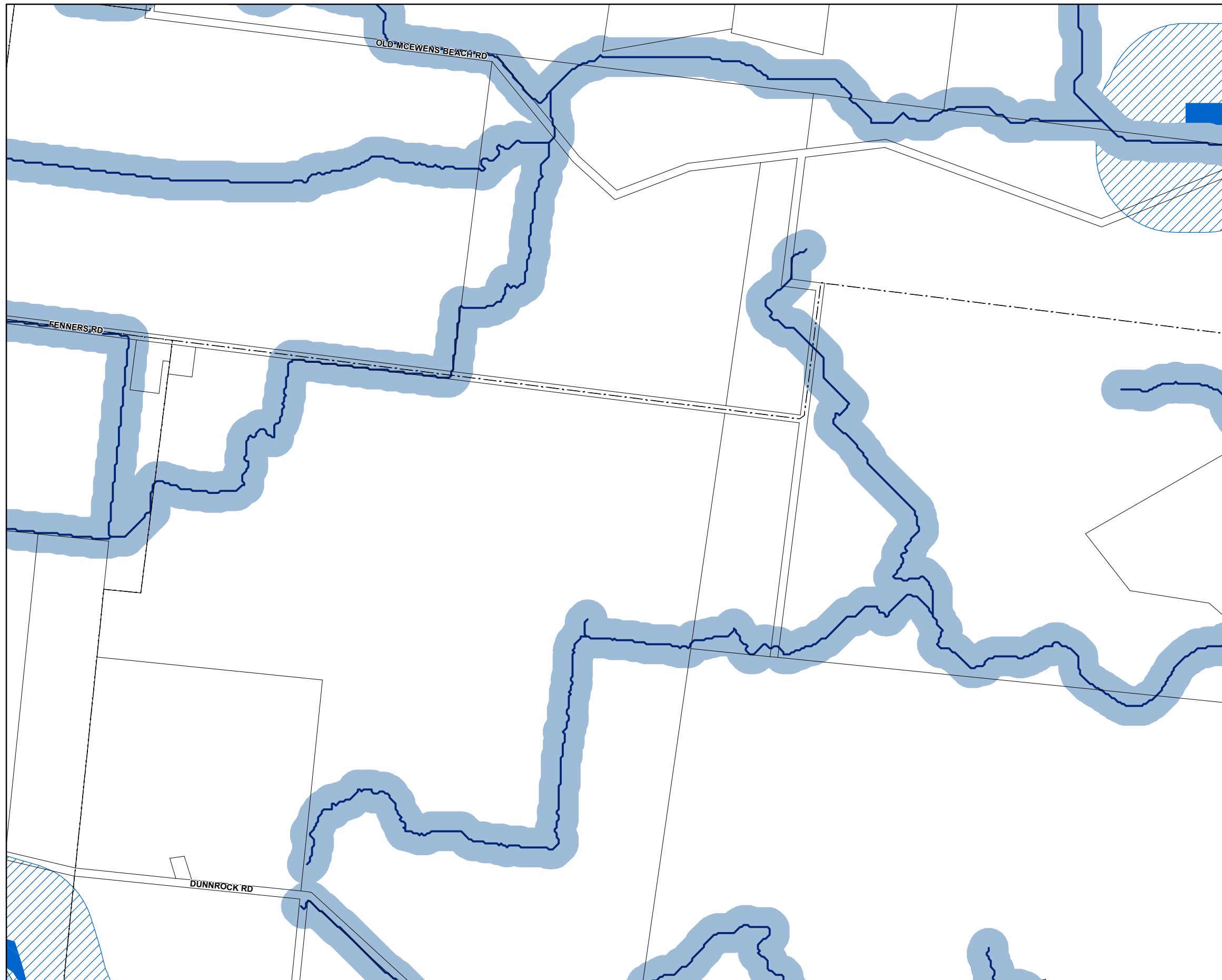
© Copyright Mackay Regional Council 2017
Gazettal Date: 30 June 2017
Geocentric Datum of Australia 1994 (GDA94)

Approx Scale @ A3 1:10000







Waterways and Wetlands - BD - WW - 51





VERSION 1.2



Environment

-  Waterways
-  Waterways buffer
-  Wetlands
-  Wetlands buffer

Cadastre

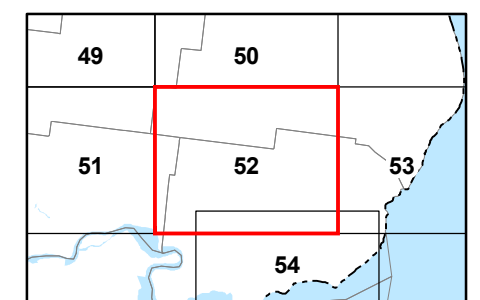
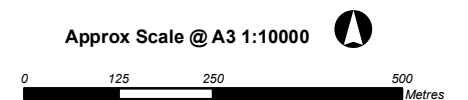
-  Local Government Boundary
-  Cadastre - June 2017 (Sourced DNRM)
-  Suburb or Locality
-  Waterway or Waterbody

Waterways and wetlands maps as part of the Biodiversity overlay was compiled by Mackay Regional Council using stream order 100k mapping supplied by DERM, LiDAR derived stream network created by Aurecon and information supplied by the Department of Environment and Resource Management (DERM) relating to areas of environmental significance. This data is to be used as a guide only for planning purposes.

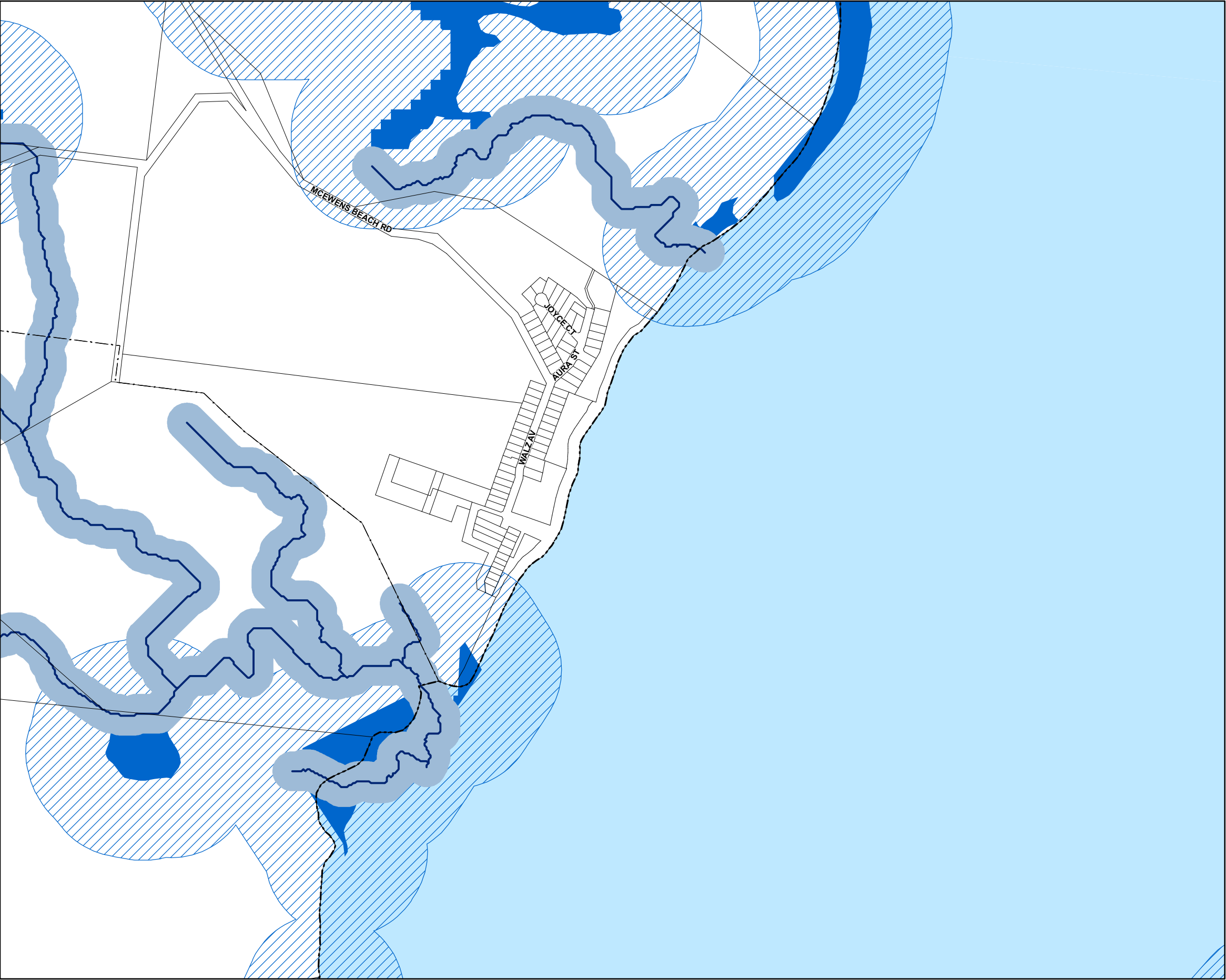
While every care is taken to ensure the accuracy of this product Mackay Regional Council makes no representations or warranties about the accuracy, reliability, completeness or suitability for any particular purpose and disclaims all responsibility and all liability (including without limitation, liability in negligence) or all expenses, losses, damages (including indirect or consequential damage) and costs you may incur as a result of this product being inaccurate or incomplete in any way or for any reason.

© Copyright Mackay Regional Council 2017
Gazetted Date: 30 June 2017
Geocentric Datum of Australia 1994 (GDA94)

Approx Scale @ A3 1:10000



Waterways and Wetlands - BD - WW - 52



Environment

- Waterways
- Waterways buffer
- Wetlands
- Wetlands buffer

Cadastre

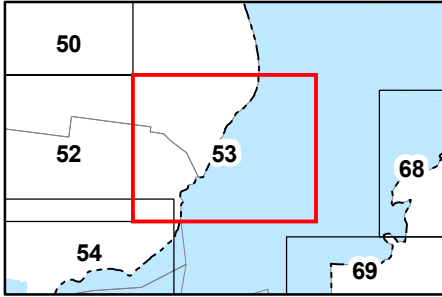

- Local Government Boundary
- Cadastre - June 2017 (Sourced DNRM)
- Suburb or Locality
- Waterway or Waterbody

Waterways and wetlands maps as part of the Biodiversity overlay was compiled by Mackay Regional Council using stream order 100k mapping supplied by DERM, LiDAR derived stream network created by Aurecon and information supplied by the Department of Environment and Resource Management (DERM) relating to areas of environmental significance. This data is to be used as a guide only for planning purposes.

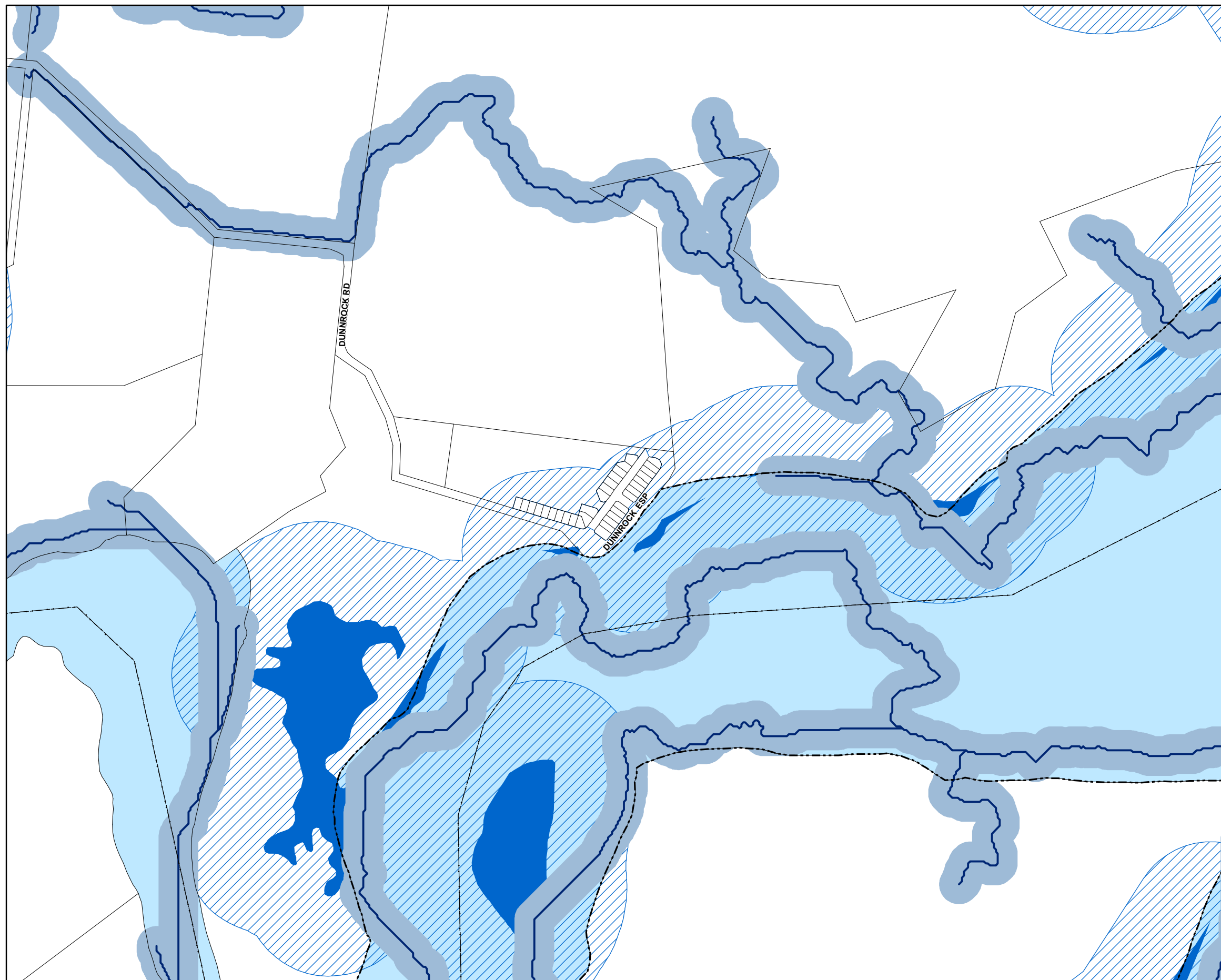
While every care is taken to ensure the accuracy of this product Mackay Regional Council makes no representations or warranties about the accuracy, reliability, completeness or suitability for any particular purpose and disclaims all responsibility and all liability (including without limitation, liability in negligence) or all expenses, losses, damages (including indirect or consequential damage) and costs you may incur as a result of this product being inaccurate or incomplete in any way or for any reason.

© Copyright Mackay Regional Council 2017
Gazettal Date: 30 June 2017
Geocentric Datum of Australia 1994 (GDA94)





Approx Scale @ A3 1:10000







Waterways and Wetlands - BD - WW - 53



Environment

-  Waterways
-  Waterways buffer
-  Wetlands
-  Wetlands buffer

Cadastre

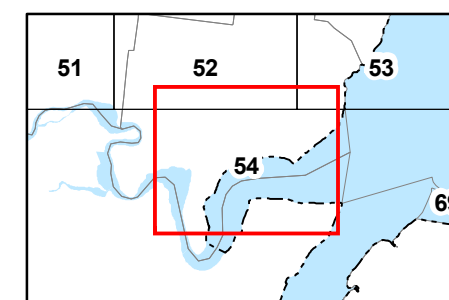
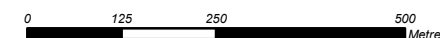
-  Local Government Boundary
-  Cadastre - June 2017 (Sourced DNRM)
-  Suburb or Locality
-  Waterway or Waterbody

Waterways and wetlands maps as part of the Biodiversity overlay was compiled by Mackay Regional Council using stream order 100k mapping supplied by DERM, LiDAR derived stream network created by Aurecon and information supplied by the Department of Environment and Resource Management (DERM) relating to areas of environmental significance. This data is to be used as a guide only for planning purposes.

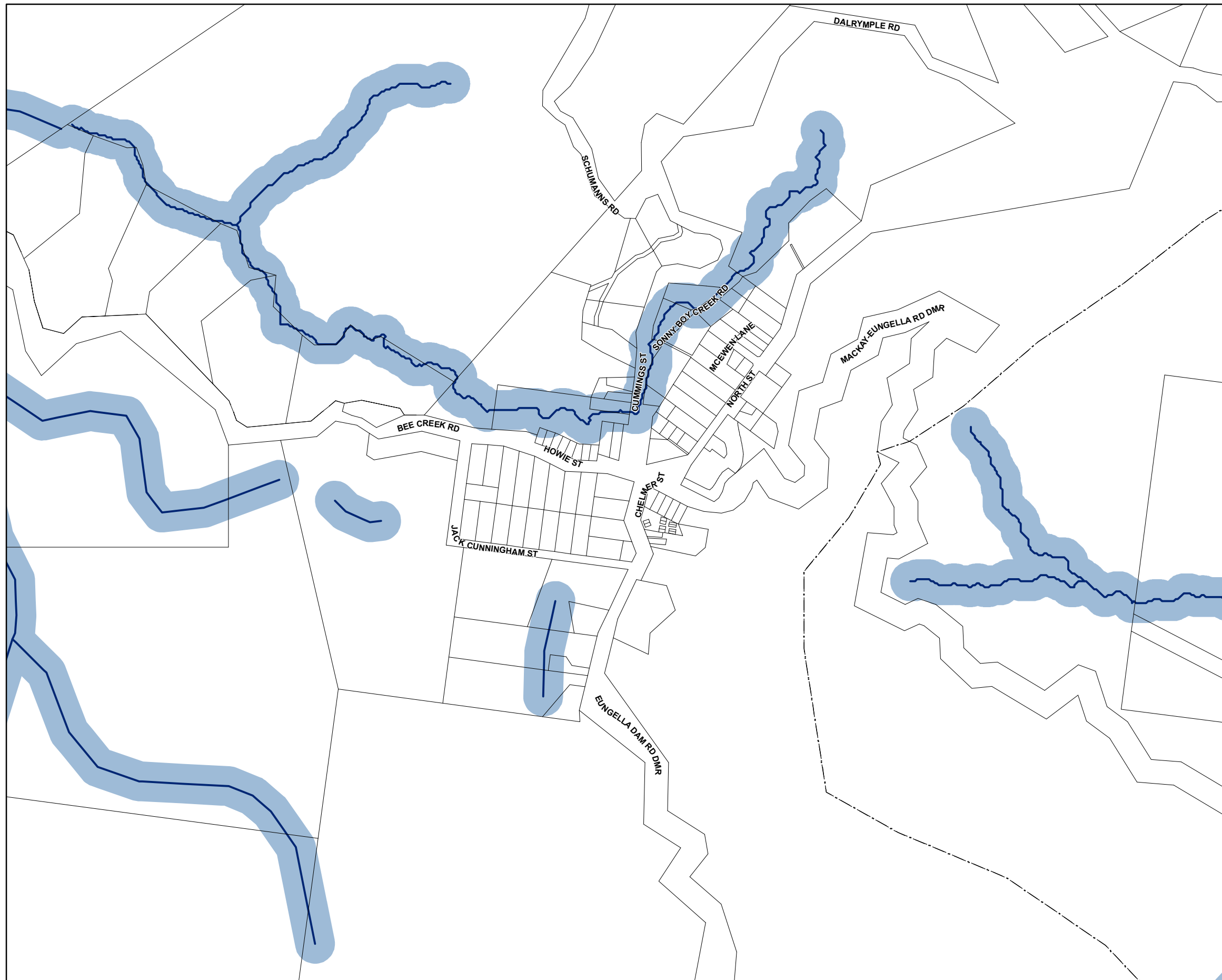
While every care is taken to ensure the accuracy of this product Mackay Regional Council makes no representations or warranties about the accuracy, reliability, completeness or suitability for any particular purpose and disclaims all responsibility and all liability (including without limitation, liability in negligence) or all expenses, losses, damages (including indirect or consequential damage) and costs you may incur as a result of this product being inaccurate or incomplete in any way or for any reason.

© Copyright Mackay Regional Council 2017
Gazettal Date: 30 June 2017
Geocentric Datum of Australia 1994 (GDA94)





Approx Scale @ A3 1:10000







Waterways and Wetlands - BD - WW - 54



Environment

-  Waterways
-  Waterways buffer
-  Wetlands
-  Wetlands buffer

Cadastre

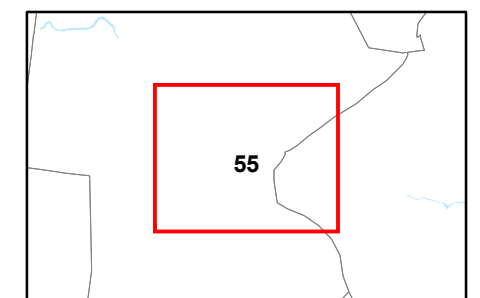
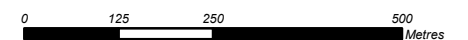
-  Local Government Boundary
-  Cadastre - June 2017 (Sourced DNRM)
-  Suburb or Locality
-  Waterway or Waterbody

Waterways and wetlands maps as part of the Biodiversity overlay was compiled by Mackay Regional Council using stream order 100k mapping supplied by DERM, LiDAR derived stream network created by Aurecon and information supplied by the Department of Environment and Resource Management (DERM) relating to areas of environmental significance. This data is to be used as a guide only for planning purposes.

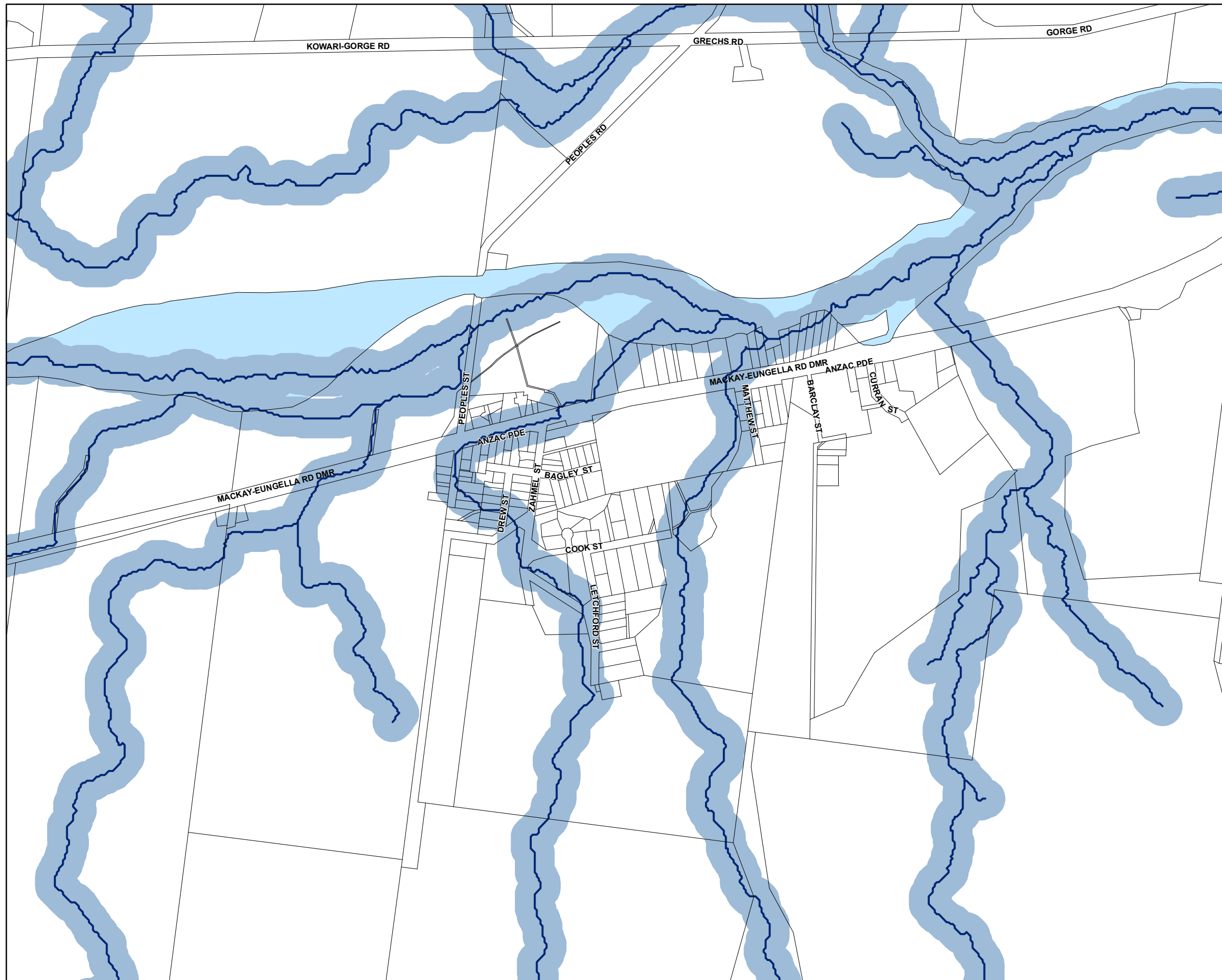
While every care is taken to ensure the accuracy of this product Mackay Regional Council makes no representations or warranties about the accuracy, reliability, completeness or suitability for any particular purpose and disclaims all responsibility and all liability (including without limitation, liability in negligence) or all expenses, losses, damages (including indirect or consequential damage) and costs you may incur as a result of this product being inaccurate or incomplete in any way or for any reason.

© Copyright Mackay Regional Council 2017
Gazetted Date: 30 June 2017
Geocentric Datum of Australia 1994 (GDA94)





Approx Scale @ A3 1:10000







Waterways and Wetlands - BD - WW - 55



Environment

-  Waterways
-  Waterways buffer
-  Wetlands
-  Wetlands buffer

Cadastre

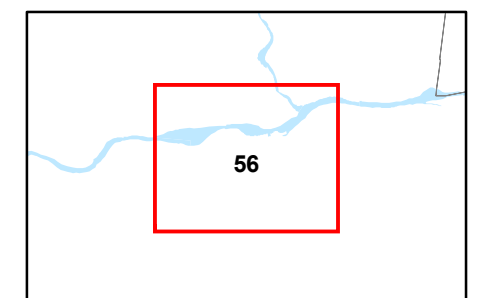
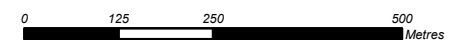
-  Local Government Boundary
-  Cadastre - June 2017 (Sourced DNRM)
-  Suburb or Locality
-  Waterway or Waterbody

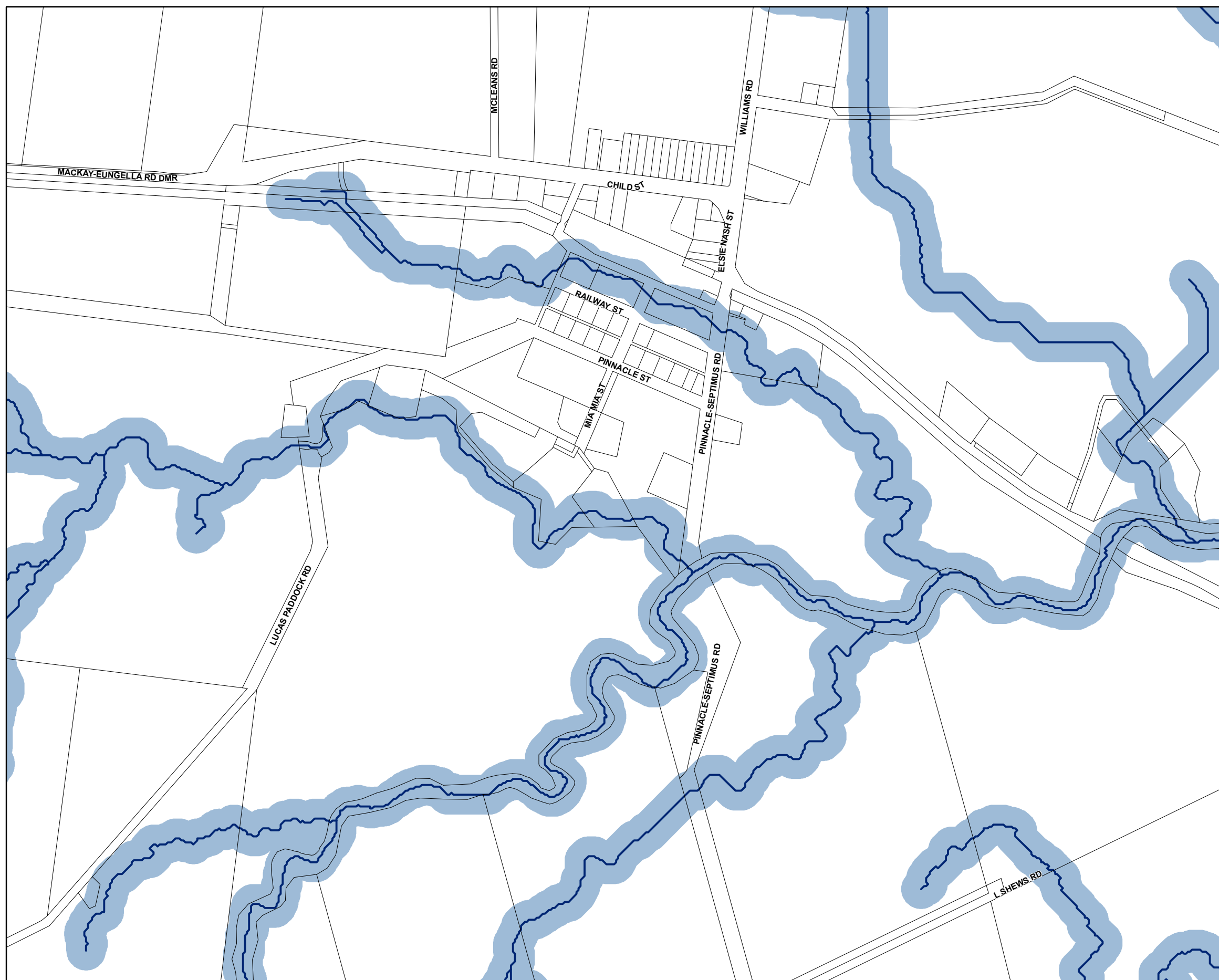
Waterways and wetlands maps as part of the Biodiversity overlay was compiled by Mackay Regional Council using stream order 100k mapping supplied by DERM, LiDAR derived stream network created by Aurecon and information supplied by the Department of Environment and Resource Management (DERM) relating to areas of environmental significance. This data is to be used as a guide only for planning purposes.

While every care is taken to ensure the accuracy of this product Mackay Regional Council makes no representations or warranties about the accuracy, reliability, completeness or suitability for any particular purpose and disclaims all responsibility and all liability (including without limitation, liability in negligence) or all expenses, losses, damages (including indirect or consequential damage) and costs you may incur as a result of this product being inaccurate or incomplete in any way or for any reason.

© Copyright Mackay Regional Council 2017
Gazetted Date: 30 June 2017
Geocentric Datum of Australia 1994 (GDA94)

Approx Scale @ A3 1:10000









Environment

-  Waterways
-  Waterways buffer
-  Wetlands
-  Wetlands buffer

Cadastre

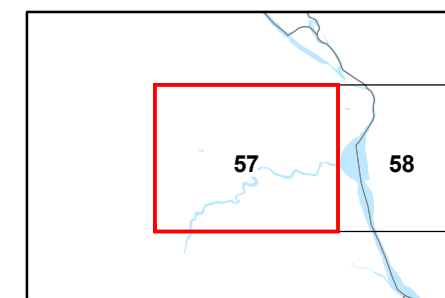
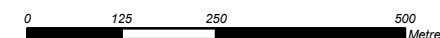
-  Local Government Boundary
-  Cadastre - June 2017 (Sourced DNRM)
-  Suburb or Locality
-  Waterway or Waterbody

Waterways and wetlands maps as part of the Biodiversity overlay was compiled by Mackay Regional Council using stream order 100k mapping supplied by DERM, LiDAR derived stream network created by Aurecon and information supplied by the Department of Environment and Resource Management (DERM) relating to areas of environmental significance. This data is to be used as a guide only for planning purposes.

While every care is taken to ensure the accuracy of this product Mackay Regional Council makes no representations or warranties about the accuracy, reliability, completeness or suitability for any particular purpose and disclaims all responsibility and all liability (including without limitation, liability in negligence) or all expenses, losses, damages (including indirect or consequential damage) and costs you may incur as a result of this product being inaccurate or incomplete in any way or for any reason.

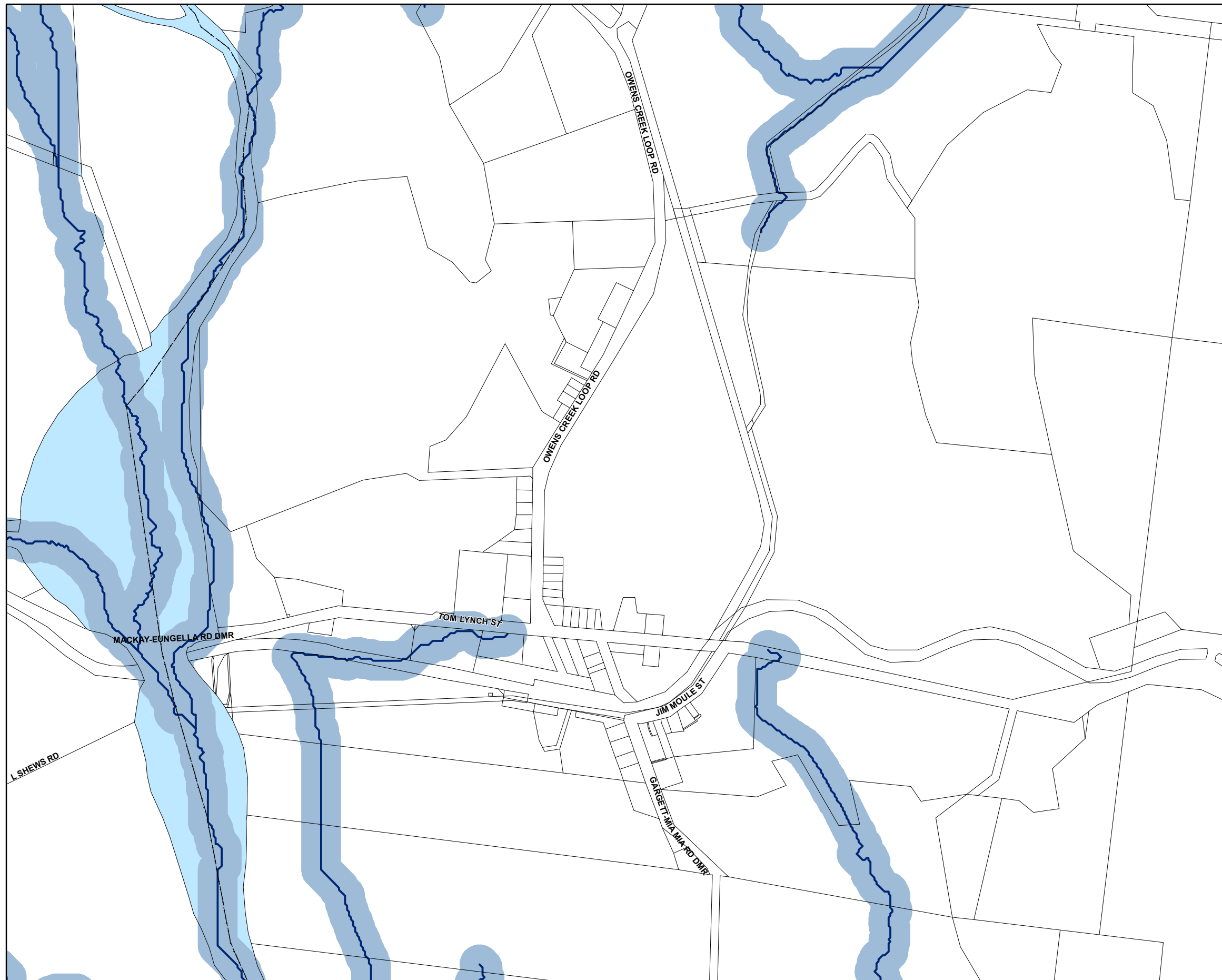
© Copyright Mackay Regional Council 2017
Gazetted Date: 30 June 2017
Geocentric Datum of Australia 1994 (GDA94)

Approx Scale @ A3 1:10000







Waterways and Wetlands - BD - WW - 57





VERSION 1.2



Environment

-  Waterways
-  Waterways buffer
-  Wetlands
-  Wetlands buffer

Cadastre

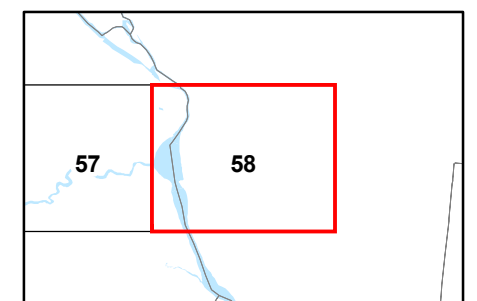
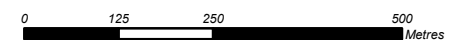
-  Local Government Boundary
-  Cadastre - June 2017 (Sourced DNRM)
-  Suburb or Locality
-  Waterway or Waterbody

Waterways and wetlands maps as part of the Biodiversity overlay was compiled by Mackay Regional Council using stream order 100k mapping supplied by DERM, LiDAR derived stream network created by Aurecon and information supplied by the Department of Environment and Resource Management (DERM) relating to areas of environmental significance. This data is to be used as a guide only for planning purposes.

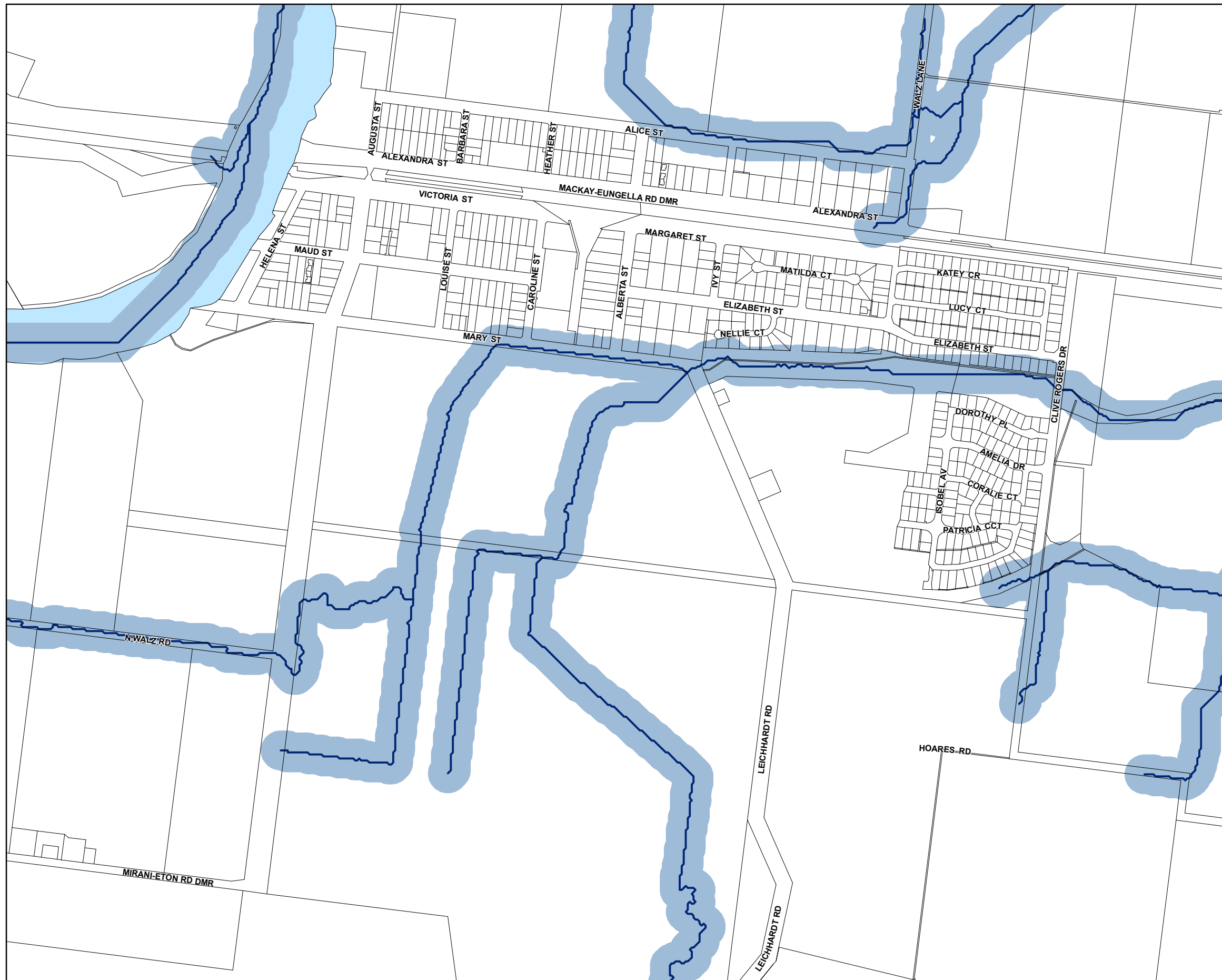
While every care is taken to ensure the accuracy of this product Mackay Regional Council makes no representations or warranties about the accuracy, reliability, completeness or suitability for any particular purpose and disclaims all responsibility and all liability (including without limitation, liability in negligence) or all expenses, losses, damages (including indirect or consequential damage) and costs you may incur as a result of this product being inaccurate or incomplete in any way or for any reason.

© Copyright Mackay Regional Council 2017
Gazettal Date: 30 June 2017
Geocentric Datum of Australia 1994 (GDA94)





Approx Scale @ A3 1:10000







Waterways and Wetlands - BD - WW - 58



Environment

-  Waterways
-  Waterways buffer
-  Wetlands
-  Wetlands buffer

Cadastre

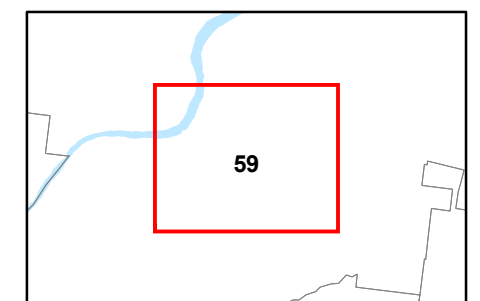
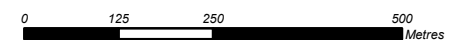
-  Local Government Boundary
-  Cadastre - June 2017 (Sourced DNRM)
-  Suburb or Locality
-  Waterway or Waterbody

Waterways and wetlands maps as part of the Biodiversity overlay was compiled by Mackay Regional Council using stream order 100k mapping supplied by DERM, LiDAR derived stream network created by Aurecon and information supplied by the Department of Environment and Resource Management (DERM) relating to areas of environmental significance. This data is to be used as a guide only for planning purposes.

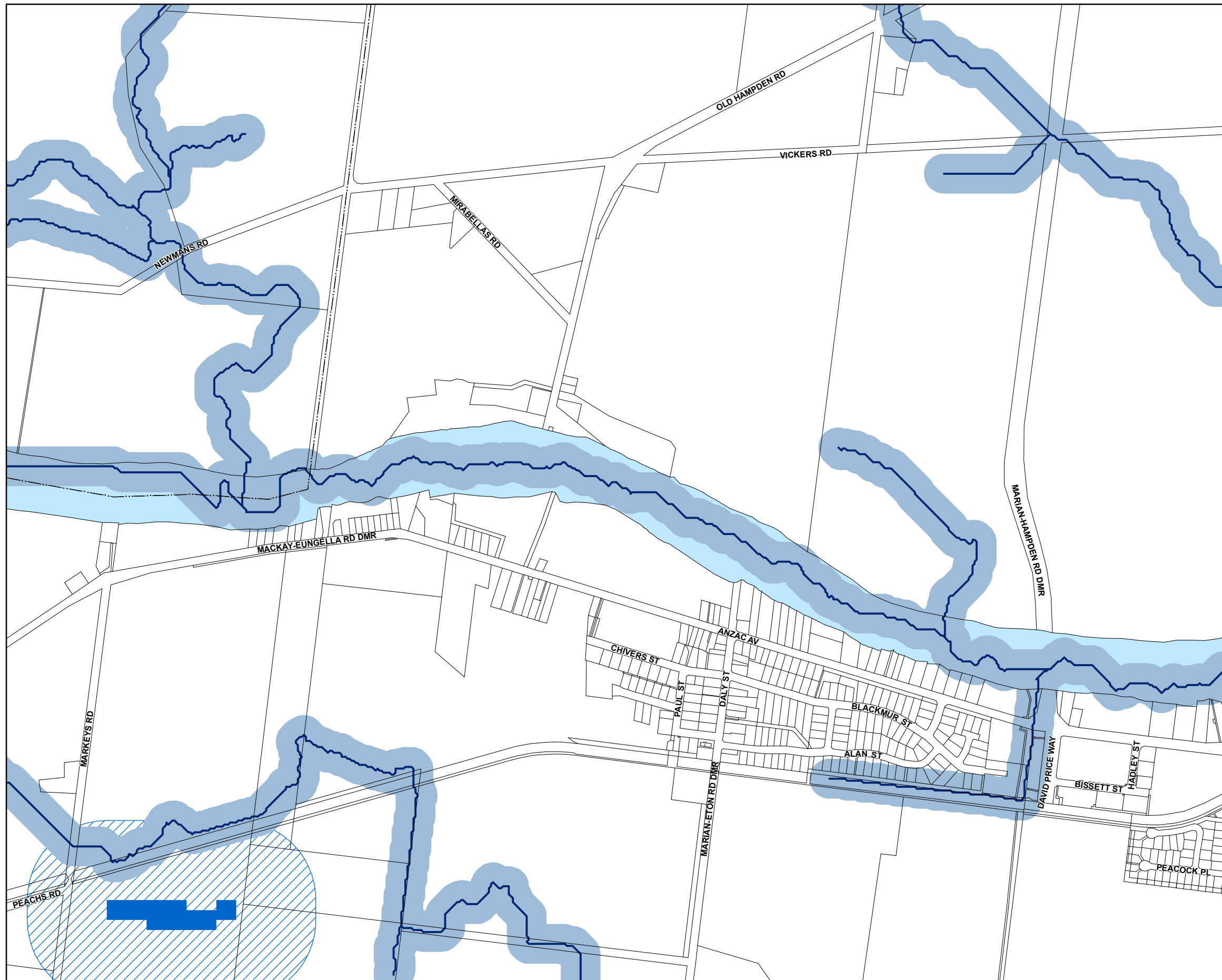
While every care is taken to ensure the accuracy of this product Mackay Regional Council makes no representations or warranties about the accuracy, reliability, completeness or suitability for any particular purpose and disclaims all responsibility and all liability (including without limitation, liability in negligence) or all expenses, losses, damages (including indirect or consequential damage) and costs you may incur as a result of this product being inaccurate or incomplete in any way or for any reason.

© Copyright Mackay Regional Council 2017
Gazetted Date: 30 June 2017
Geocentric Datum of Australia 1994 (GDA94)





Approx Scale @ A3 1:10000







Waterways and Wetlands - BD - WW - 59



Environment

-  Waterways
-  Waterways buffer
-  Wetlands
-  Wetlands buffer

Cadastre

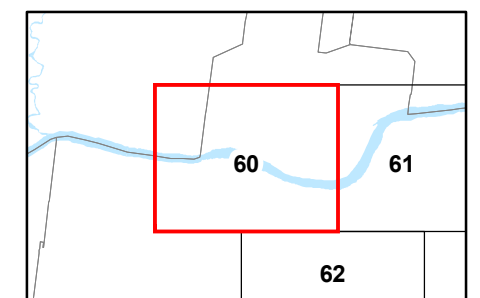
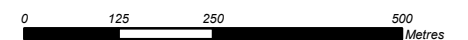
-  Local Government Boundary
-  Cadastre - June 2017 (Sourced DNRM)
-  Suburb or Locality
-  Waterway or Waterbody

Waterways and wetlands maps as part of the Biodiversity overlay was compiled by Mackay Regional Council using stream order 100k mapping supplied by DERM, LiDAR derived stream network created by Aurecon and information supplied by the Department of Environment and Resource Management (DERM) relating to areas of environmental significance. This data is to be used as a guide only for planning purposes.

While every care is taken to ensure the accuracy of this product Mackay Regional Council makes no representations or warranties about the accuracy, reliability, completeness or suitability for any particular purpose and disclaims all responsibility and all liability (including without limitation, liability in negligence) or all expenses, losses, damages (including indirect or consequential damage) and costs you may incur as a result of this product being inaccurate or incomplete in any way or for any reason.

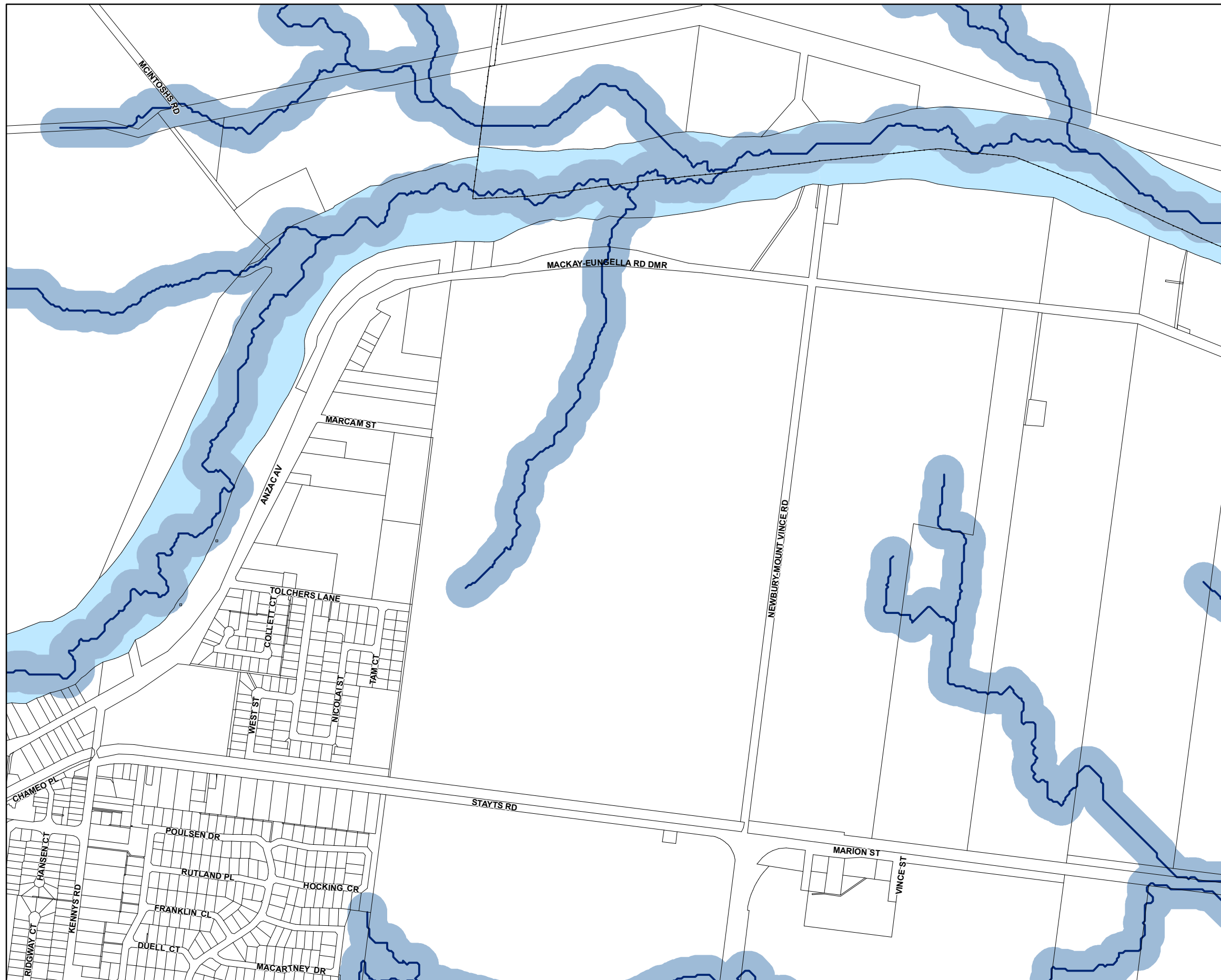
© Copyright Mackay Regional Council 2017
Gazetted Date: 30 June 2017
Geocentric Datum of Australia 1994 (GDA94)

Approx Scale @ A3 1:10000







Waterways and Wetlands - BD - WW - 60





VERSION 1.2



Environment

-  Waterways
-  Waterways buffer
-  Wetlands
-  Wetlands buffer

Cadastre

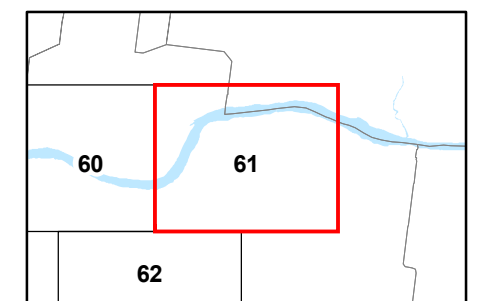
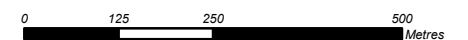
-  Local Government Boundary
-  Cadastre - June 2017 (Sourced DNRM)
-  Suburb or Locality
-  Waterway or Waterbody

Waterways and wetlands maps as part of the Biodiversity overlay was compiled by Mackay Regional Council using stream order 100k mapping supplied by DERM, LiDAR derived stream network created by Aurecon and information supplied by the Department of Environment and Resource Management (DERM) relating to areas of environmental significance. This data is to be used as a guide only for planning purposes.

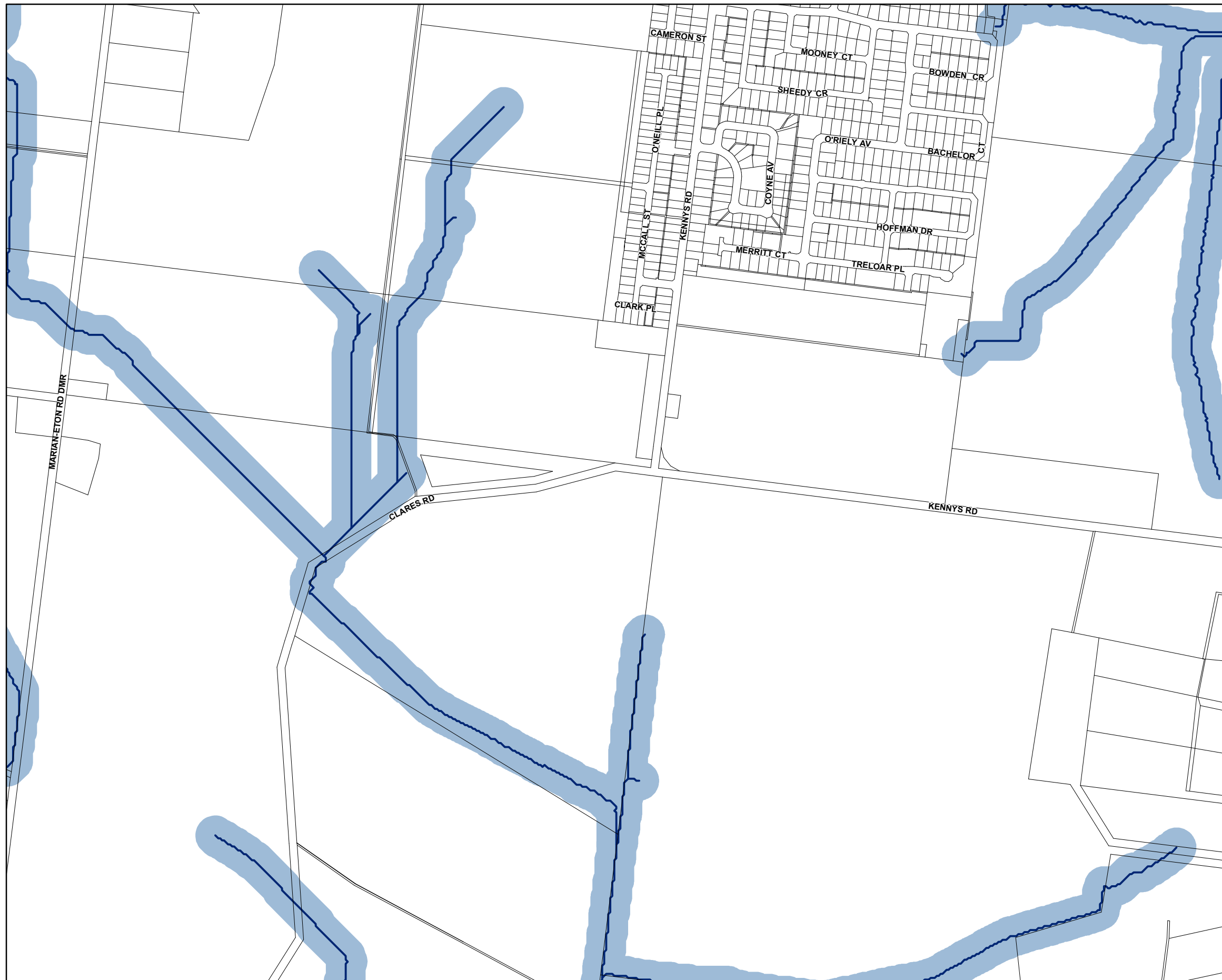
While every care is taken to ensure the accuracy of this product Mackay Regional Council makes no representations or warranties about the accuracy, reliability, completeness or suitability for any particular purpose and disclaims all responsibility and all liability (including without limitation, liability in negligence) or all expenses, losses, damages (including indirect or consequential damage) and costs you may incur as a result of this product being inaccurate or incomplete in any way or for any reason.

© Copyright Mackay Regional Council 2017
Gazettal Date: 30 June 2017
Geocentric Datum of Australia 1994 (GDA94)





Approx Scale @ A3 1:10000







Waterways and Wetlands - BD - WW - 61



Environment

-  Waterways
-  Waterways buffer
-  Wetlands
-  Wetlands buffer

Cadastre

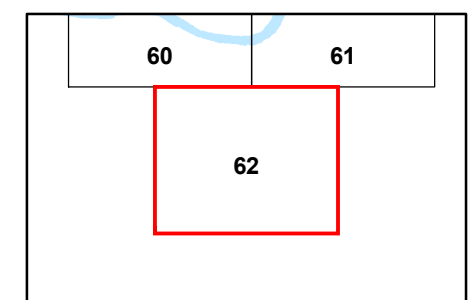
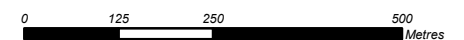
-  Local Government Boundary
-  Cadastre - June 2017 (Sourced DNRM)
-  Suburb or Locality
-  Waterway or Waterbody

Waterways and wetlands maps as part of the Biodiversity overlay was compiled by Mackay Regional Council using stream order 100k mapping supplied by DERM, LiDAR derived stream network created by Aurecon and information supplied by the Department of Environment and Resource Management (DERM) relating to areas of environmental significance. This data is to be used as a guide only for planning purposes.

While every care is taken to ensure the accuracy of this product Mackay Regional Council makes no representations or warranties about the accuracy, reliability, completeness or suitability for any particular purpose and disclaims all responsibility and all liability (including without limitation, liability in negligence) or all expenses, losses, damages (including indirect or consequential damage) and costs you may incur as a result of this product being inaccurate or incomplete in any way or for any reason.

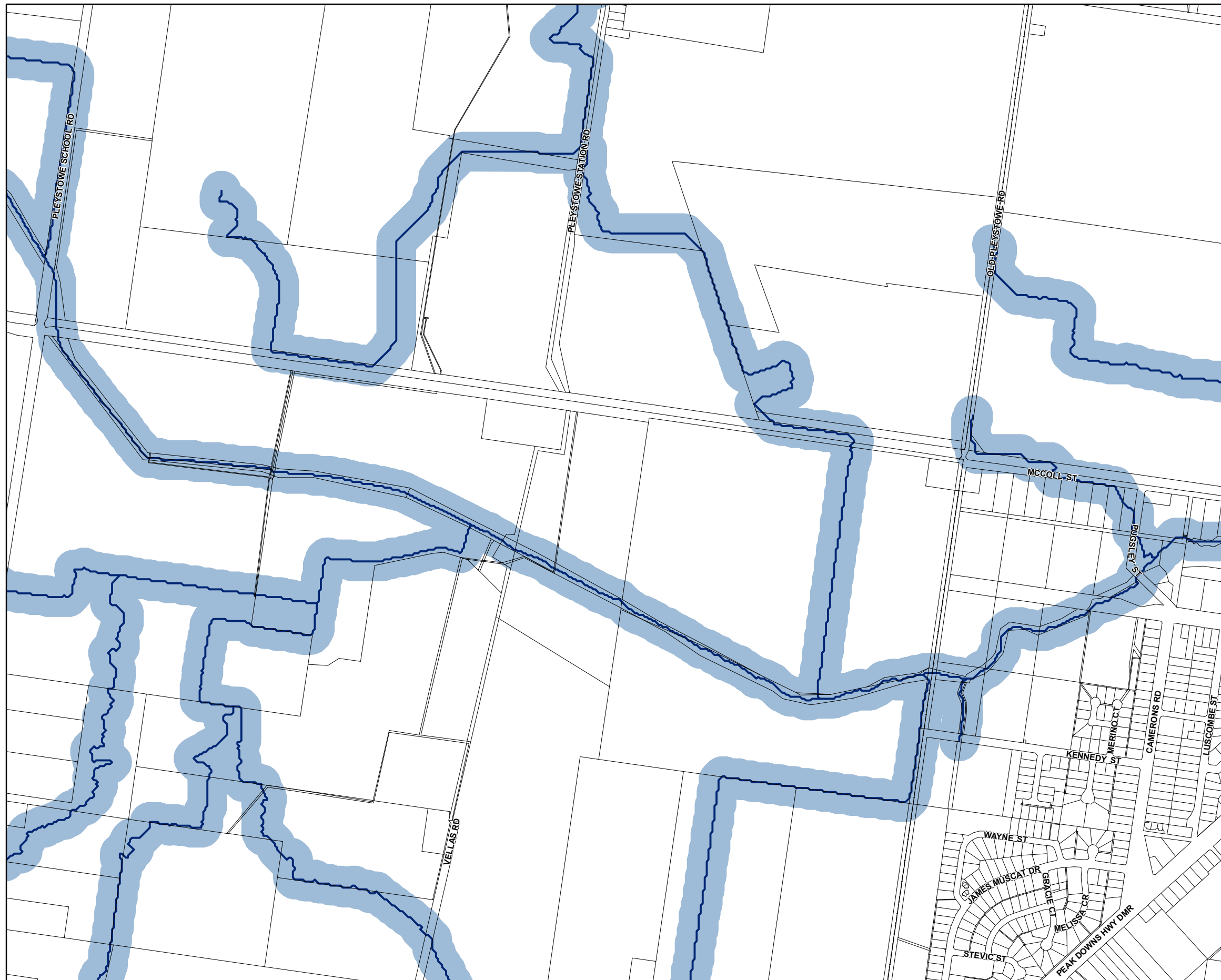
© Copyright Mackay Regional Council 2017
Gazetted Date: 30 June 2017
Geocentric Datum of Australia 1994 (GDA94)

Approx Scale @ A3 1:10000







Waterways and Wetlands - BD - WW - 62





VERSION 1.2



Environment

-  Waterways
-  Waterways buffer
-  Wetlands
-  Wetlands buffer

Cadastre

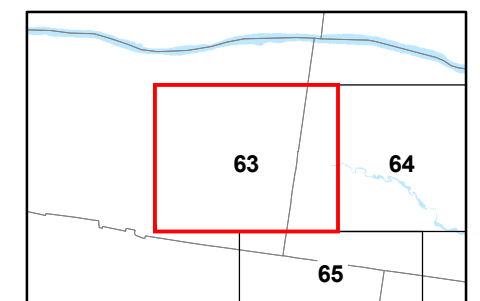
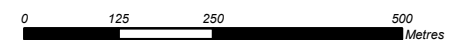
-  Local Government Boundary
-  Cadastre - June 2017 (Sourced DNRM)
-  Suburb or Locality
-  Waterway or Waterbody

Waterways and wetlands maps as part of the Biodiversity overlay was compiled by Mackay Regional Council using stream order 100k mapping supplied by DERM, LiDAR derived stream network created by Aurecon and information supplied by the Department of Environment and Resource Management (DERM) relating to areas of environmental significance. This data is to be used as a guide only for planning purposes.

While every care is taken to ensure the accuracy of this product Mackay Regional Council makes no representations or warranties about the accuracy, reliability, completeness or suitability for any particular purpose and disclaims all responsibility and all liability (including without limitation, liability in negligence) or all expenses, losses, damages (including indirect or consequential damage) and costs you may incur as a result of this product being inaccurate or incomplete in any way or for any reason.



© Copyright Mackay Regional Council 2017
Gazetted Date: 30 June 2017
Geocentric Datum of Australia 1994 (GDA94)

Approx Scale @ A3 1:10000







Waterways and Wetlands - BD - WW - 63

VERSION 1.2

- Waterways
-  Waterways buffer
-  Wetlands
-  Wetlands buffer

Cadastre

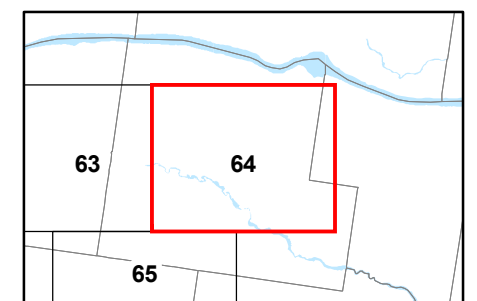
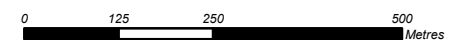
-  Local Government Boundary
 Cadastre - June 2017 (Sourced DNRM)
 Suburb or Locality
 Waterway or Waterbody

Waterways and wetlands maps as part of the Biodiversity overlay was compiled by Mackay Regional Council using stream order 100k mapping supplied by DERM, LiDAR derived stream network created by Aurecon and information supplied by the Department of Environment and Resource Management (DERM) relating to areas of environmental significance. This data is to be used as a guide only for planning purposes.

While every care is taken to ensure the accuracy of this product Mackay Regional Council makes no representations or warranties about the accuracy, reliability, completeness or suitability for any particular purpose and disclaims all responsibility and all liability (including without limitation, liability in negligence) or all expenses, losses, damages (including indirect or consequential damage) and costs you may incur as a result of this product being inaccurate or incomplete in any way or for any reason.

© Copyright Mackay Regional Council 2017
Gazettal Date: 30 June 2017
Geocentric Datum of Australia 1994 (GDA94)





Approx Scale @ A3 1:10000







Waterways and Wetlands - BD - WW - 64



Environment

-  Waterways
-  Waterways buffer
-  Wetlands
-  Wetlands buffer

Cadastre

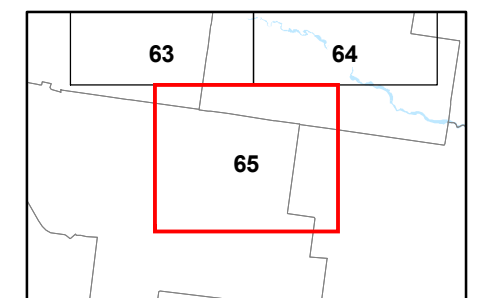
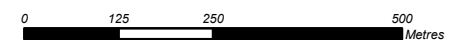
-  Local Government Boundary
-  Cadastre - June 2017 (Sourced DNRM)
-  Suburb or Locality
-  Waterway or Waterbody

Waterways and wetlands maps as part of the Biodiversity overlay was compiled by Mackay Regional Council using stream order 100k mapping supplied by DERM, LiDAR derived stream network created by Aurecon and information supplied by the Department of Environment and Resource Management (DERM) relating to areas of environmental significance. This data is to be used as a guide only for planning purposes.

While every care is taken to ensure the accuracy of this product Mackay Regional Council makes no representations or warranties about the accuracy, reliability, completeness or suitability for any particular purpose and disclaims all responsibility and all liability (including without limitation, liability in negligence) or all expenses, losses, damages (including indirect or consequential damage) and costs you may incur as a result of this product being inaccurate or incomplete in any way or for any reason.

© Copyright Mackay Regional Council 2017
Gazettal Date: 30 June 2017
Geocentric Datum of Australia 1994 (GDA94)





Approx Scale @ A3 1:10000







Waterways and Wetlands - BD - WW - 65



Environment

-  Waterways
-  Waterways buffer
-  Wetlands
-  Wetlands buffer

Cadastre

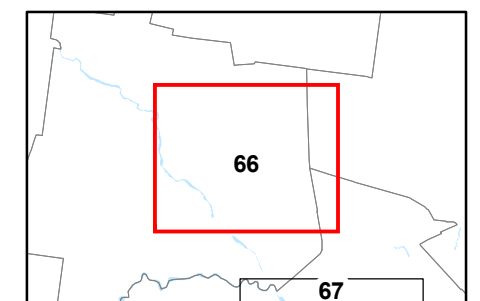
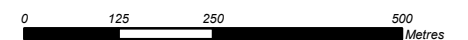
-  Local Government Boundary
-  Cadastre - June 2017 (Sourced DNRM)
-  Suburb or Locality
-  Waterway or Waterbody

Waterways and wetlands maps as part of the Biodiversity overlay was compiled by Mackay Regional Council using stream order 100k mapping supplied by DERM, LiDAR derived stream network created by Aurecon and information supplied by the Department of Environment and Resource Management (DERM) relating to areas of environmental significance. This data is to be used as a guide only for planning purposes.

While every care is taken to ensure the accuracy of this product Mackay Regional Council makes no representations or warranties about the accuracy, reliability, completeness or suitability for any particular purpose and disclaims all responsibility and all liability (including without limitation, liability in negligence) or all expenses, losses, damages (including indirect or consequential damage) and costs you may incur as a result of this product being inaccurate or incomplete in any way or for any reason.

© Copyright Mackay Regional Council 2017
Gazetted Date: 30 June 2017
Geocentric Datum of Australia 1994 (GDA94)

Approx Scale @ A3 1:10000







Waterways and Wetlands - BD - WW - 66





VERSION 1.2



Environment

-  Waterways
-  Waterways buffer
-  Wetlands
-  Wetlands buffer

Cadastre

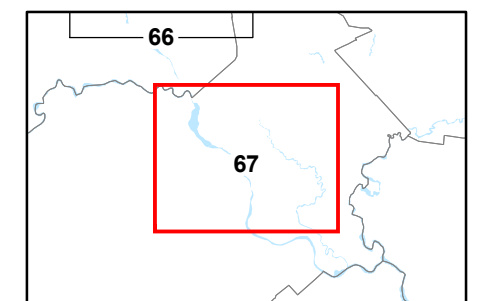
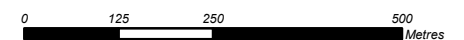
-  Local Government Boundary
-  Cadastre - June 2017 (Sourced DNRM)
-  Suburb or Locality
-  Waterway or Waterbody

Waterways and wetlands maps as part of the Biodiversity overlay was compiled by Mackay Regional Council using stream order 100k mapping supplied by DERM, LiDAR derived stream network created by Aurecon and information supplied by the Department of Environment and Resource Management (DERM) relating to areas of environmental significance. This data is to be used as a guide only for planning purposes.

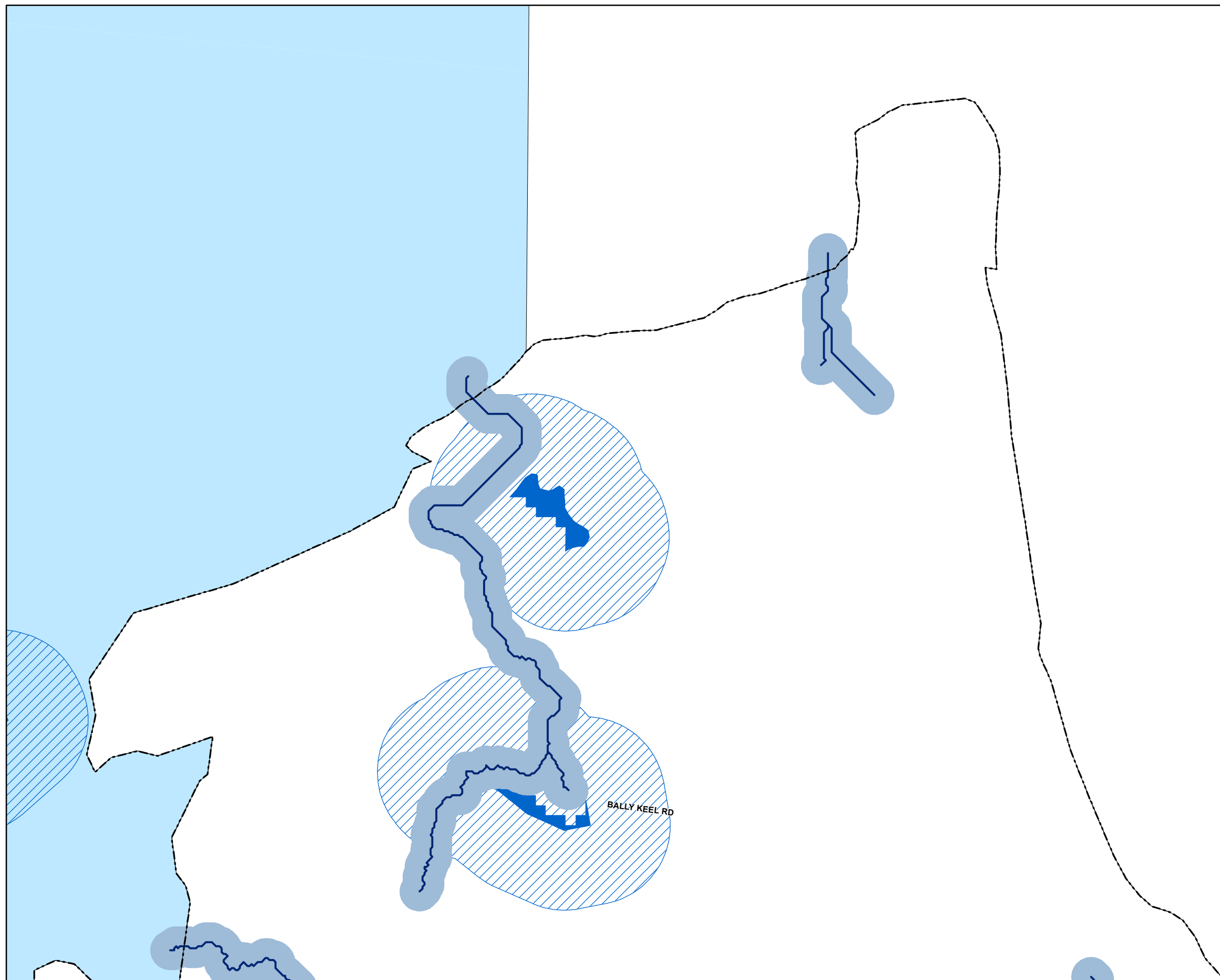
While every care is taken to ensure the accuracy of this product Mackay Regional Council makes no representations or warranties about the accuracy, reliability, completeness or suitability for any particular purpose and disclaims all responsibility and all liability (including without limitation, liability in negligence) or all expenses, losses, damages (including indirect or consequential damage) and costs you may incur as a result of this product being inaccurate or incomplete in any way or for any reason.

© Copyright Mackay Regional Council 2017
Gazettal Date: 30 June 2017
Geocentric Datum of Australia 1994 (GDA94)

Approx Scale @ A3 1:10000







Waterways and Wetlands - BD - WW - 67



Environment

-  Waterways
-  Waterways buffer
-  Wetlands
-  Wetlands buffer

Cadastre

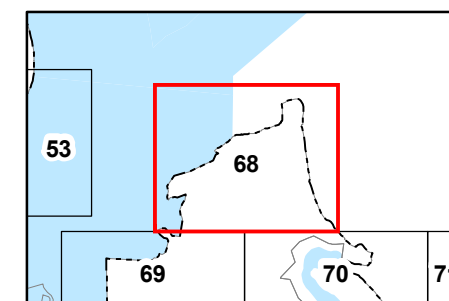
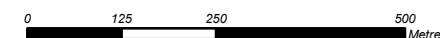
-  Local Government Boundary
-  Cadastre - June 2017 (Sourced DNRM)
-  Suburb or Locality
-  Waterway or Waterbody

Waterways and wetlands maps as part of the Biodiversity overlay was compiled by Mackay Regional Council using stream order 100k mapping supplied by DERM, LiDAR derived stream network created by Aurecon and information supplied by the Department of Environment and Resource Management (DERM) relating to areas of environmental significance. This data is to be used as a guide only for planning purposes.

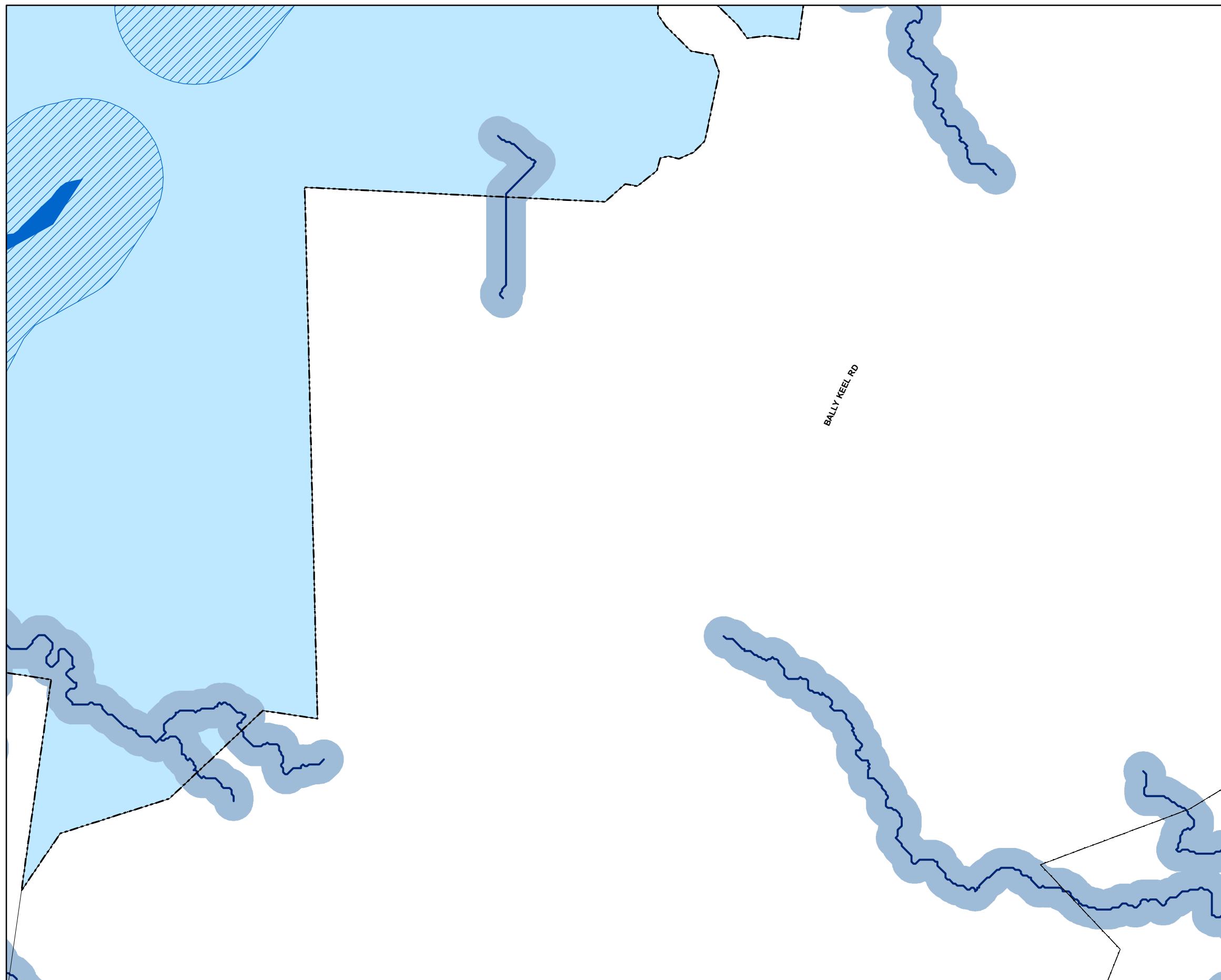
While every care is taken to ensure the accuracy of this product Mackay Regional Council makes no representations or warranties about the accuracy, reliability, completeness or suitability for any particular purpose and disclaims all responsibility and all liability (including without limitation, liability in negligence) or all expenses, losses, damages (including indirect or consequential damage) and costs you may incur as a result of this product being inaccurate or incomplete in any way or for any reason.

© Copyright Mackay Regional Council 2017
Gazettal Date: 30 June 2017
Geocentric Datum of Australia 1994 (GDA94)





Approx Scale @ A3 1:10000







Waterways and Wetlands - BD - WW - 68



Environment

-  Waterways
-  Waterways buffer
-  Wetlands
-  Wetlands buffer

Cadastre

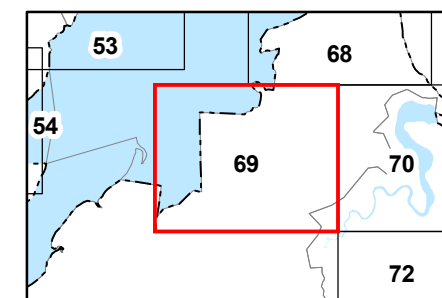
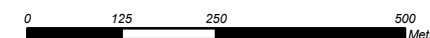
-  Local Government Boundary
-  Cadastre - June 2017 (Sourced DNRM)
-  Suburb or Locality
-  Waterway or Waterbody

Waterways and wetlands maps as part of the Biodiversity overlay was compiled by Mackay Regional Council using stream order 100k mapping supplied by DERM, LiDAR derived stream network created by Aurecon and information supplied by the Department of Environment and Resource Management (DERM) relating to areas of environmental significance. This data is to be used as a guide only for planning purposes.

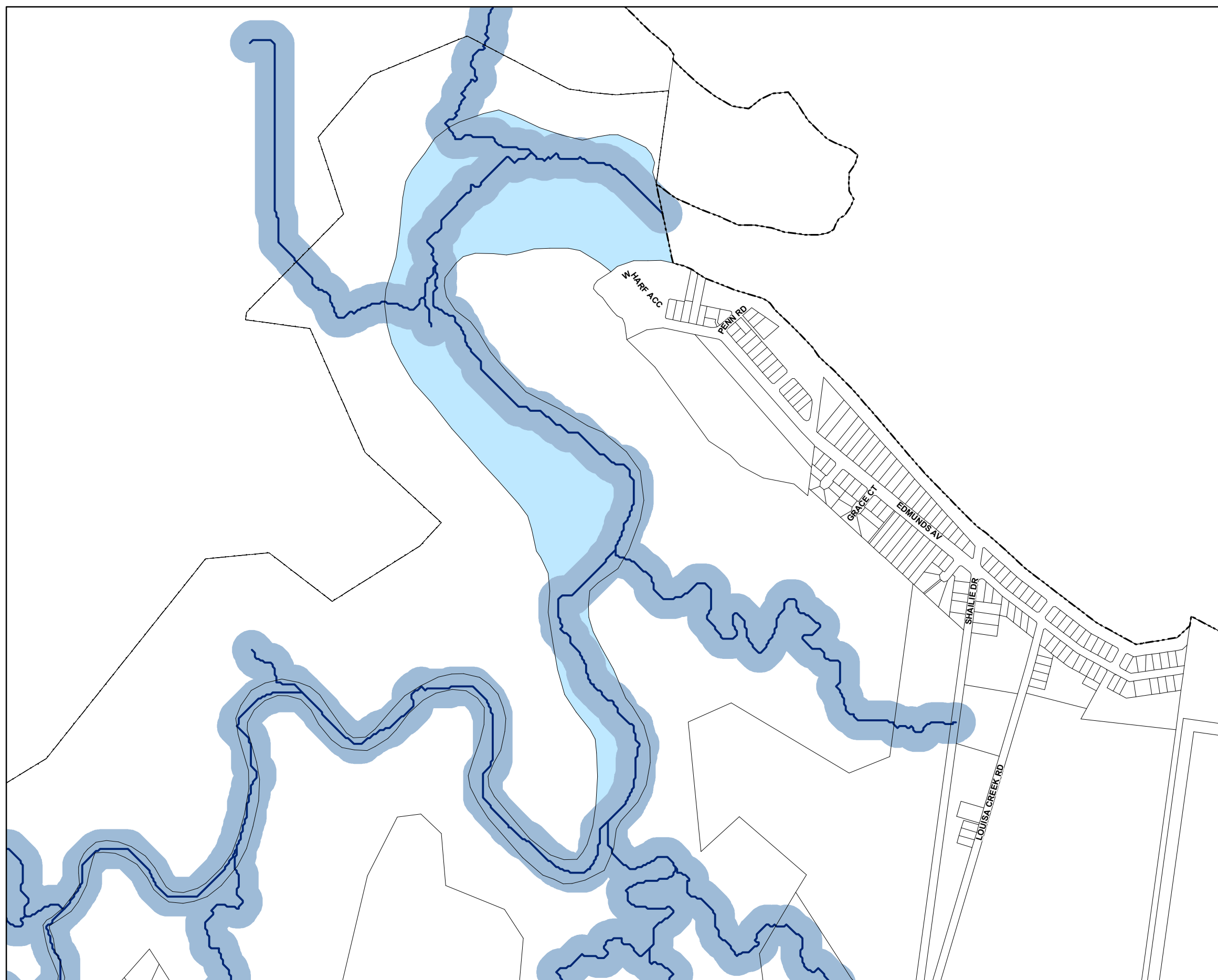
While every care is taken to ensure the accuracy of this product Mackay Regional Council makes no representations or warranties about the accuracy, reliability, completeness or suitability for any particular purpose and disclaims all responsibility and all liability (including without limitation, liability in negligence) or all expenses, losses, damages (including indirect or consequential damage) and costs you may incur as a result of this product being inaccurate or incomplete in any way or for any reason.

© Copyright Mackay Regional Council 2017
Gazettal Date: 30 June 2017
Geocentric Datum of Australia 1994 (GDA94)

Approx Scale @ A3 1:10000







Waterways and Wetlands - BD - WW - 69



Environment

-  Waterways
-  Waterways buffer
-  Wetlands
-  Wetlands buffer

Cadastre

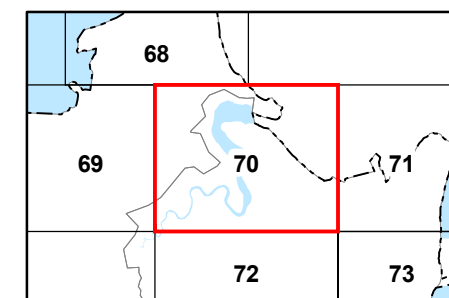
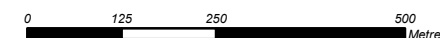
-  Local Government Boundary
-  Cadastre - June 2017 (Sourced DNRM)
-  Suburb or Locality
-  Waterway or Waterbody

Waterways and wetlands maps as part of the Biodiversity overlay was compiled by Mackay Regional Council using stream order 100k mapping supplied by DERM, LiDAR derived stream network created by Aurecon and information supplied by the Department of Environment and Resource Management (DERM) relating to areas of environmental significance. This data is to be used as a guide only for planning purposes.

While every care is taken to ensure the accuracy of this product Mackay Regional Council makes no representations or warranties about the accuracy, reliability, completeness or suitability for any particular purpose and disclaims all responsibility and all liability (including without limitation, liability in negligence) or all expenses, losses, damages (including indirect or consequential damage) and costs you may incur as a result of this product being inaccurate or incomplete in any way or for any reason.

© Copyright Mackay Regional Council 2017
Gazettal Date: 30 June 2017
Geocentric Datum of Australia 1994 (GDA94)

Approx Scale @ A3 1:10000






Waterways and Wetlands - BD - WW - 70





VERSION 1.2



Environment

-  Waterways
-  Waterways buffer
-  Wetlands
-  Wetlands buffer

Cadastre

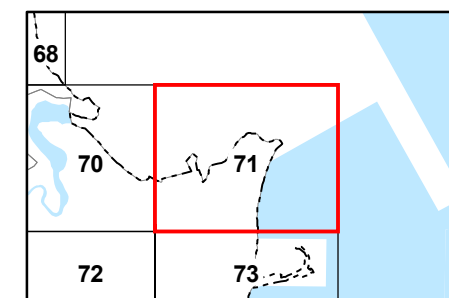
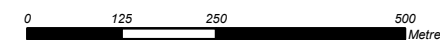
-  Local Government Boundary
-  Cadastre - June 2017 (Sourced DNRM)
-  Suburb or Locality
-  Waterway or Waterbody

Waterways and wetlands maps as part of the Biodiversity overlay was compiled by Mackay Regional Council using stream order 100k mapping supplied by DERM, LiDAR derived stream network created by Aurecon and information supplied by the Department of Environment and Resource Management (DERM) relating to areas of environmental significance. This data is to be used as a guide only for planning purposes.

While every care is taken to ensure the accuracy of this product Mackay Regional Council makes no representations or warranties about the accuracy, reliability, completeness or suitability for any particular purpose and disclaims all responsibility and all liability (including without limitation, liability in negligence) or all expenses, losses, damages (including indirect or consequential damage) and costs you may incur as a result of this product being inaccurate or incomplete in any way or for any reason.

© Copyright Mackay Regional Council 2017
Gazettal Date: 30 June 2017
Geocentric Datum of Australia 1994 (GDA94)

Approx Scale @ A3 1:10000







Waterways and Wetlands - BD - WW - 71





VERSION 1.2



Environment

-  Waterways
-  Waterways buffer
-  Wetlands
-  Wetlands buffer

Cadastre

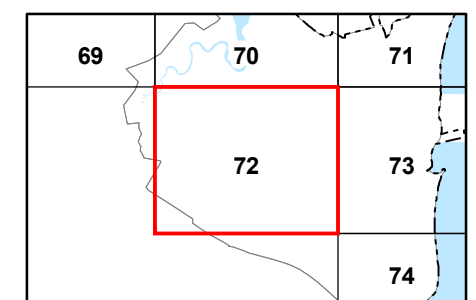
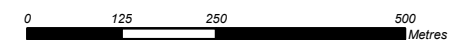
-  Local Government Boundary
-  Cadastre - June 2017 (Sourced DNRM)
-  Suburb or Locality
-  Waterway or Waterbody

Waterways and wetlands maps as part of the Biodiversity overlay was compiled by Mackay Regional Council using stream order 100k mapping supplied by DERM, LiDAR derived stream network created by Aurecon and information supplied by the Department of Environment and Resource Management (DERM) relating to areas of environmental significance. This data is to be used as a guide only for planning purposes.

While every care is taken to ensure the accuracy of this product Mackay Regional Council makes no representations or warranties about the accuracy, reliability, completeness or suitability for any particular purpose and disclaims all responsibility and all liability (including without limitation, liability in negligence) or all expenses, losses, damages (including indirect or consequential damage) and costs you may incur as a result of this product being inaccurate or incomplete in any way or for any reason.

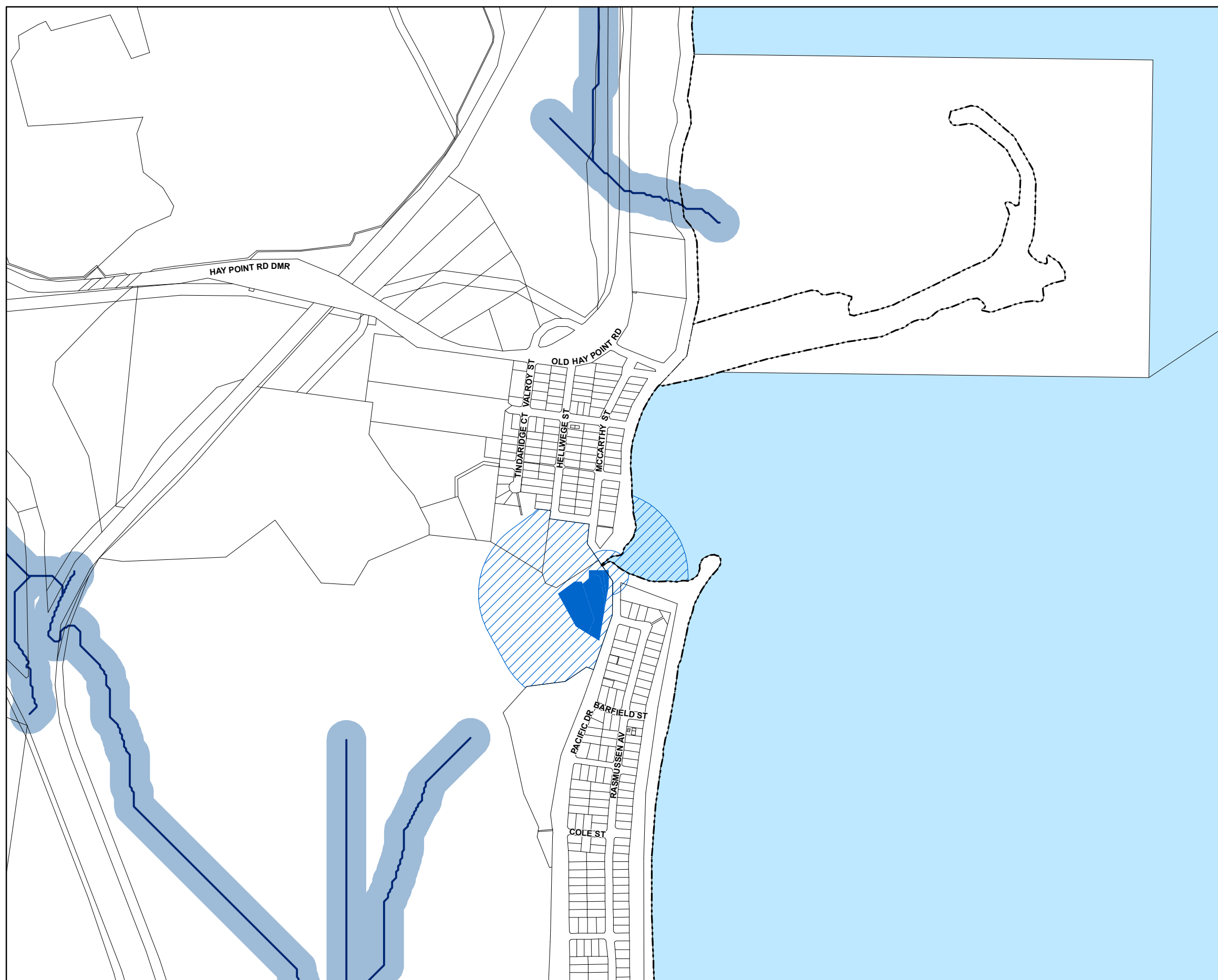
© Copyright Mackay Regional Council 2017
Gazettal Date: 30 June 2017
Geocentric Datum of Australia 1994 (GDA94)

Approx Scale @ A3 1:10000







Waterways and Wetlands - BD - WW - 72





VERSION 1.2



Environment

-  Waterways
-  Waterways buffer
-  Wetlands
-  Wetlands buffer

Cadastre

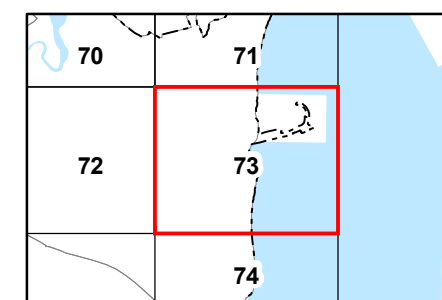
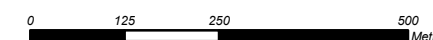
-  Local Government Boundary
-  Cadastre - June 2017 (Sourced DNRM)
-  Suburb or Locality
-  Waterway or Waterbody

Waterways and wetlands maps as part of the Biodiversity overlay was compiled by Mackay Regional Council using stream order 100k mapping supplied by DERM, LiDAR derived stream network created by Aurecon and information supplied by the Department of Environment and Resource Management (DERM) relating to areas of environmental significance. This data is to be used as a guide only for planning purposes.

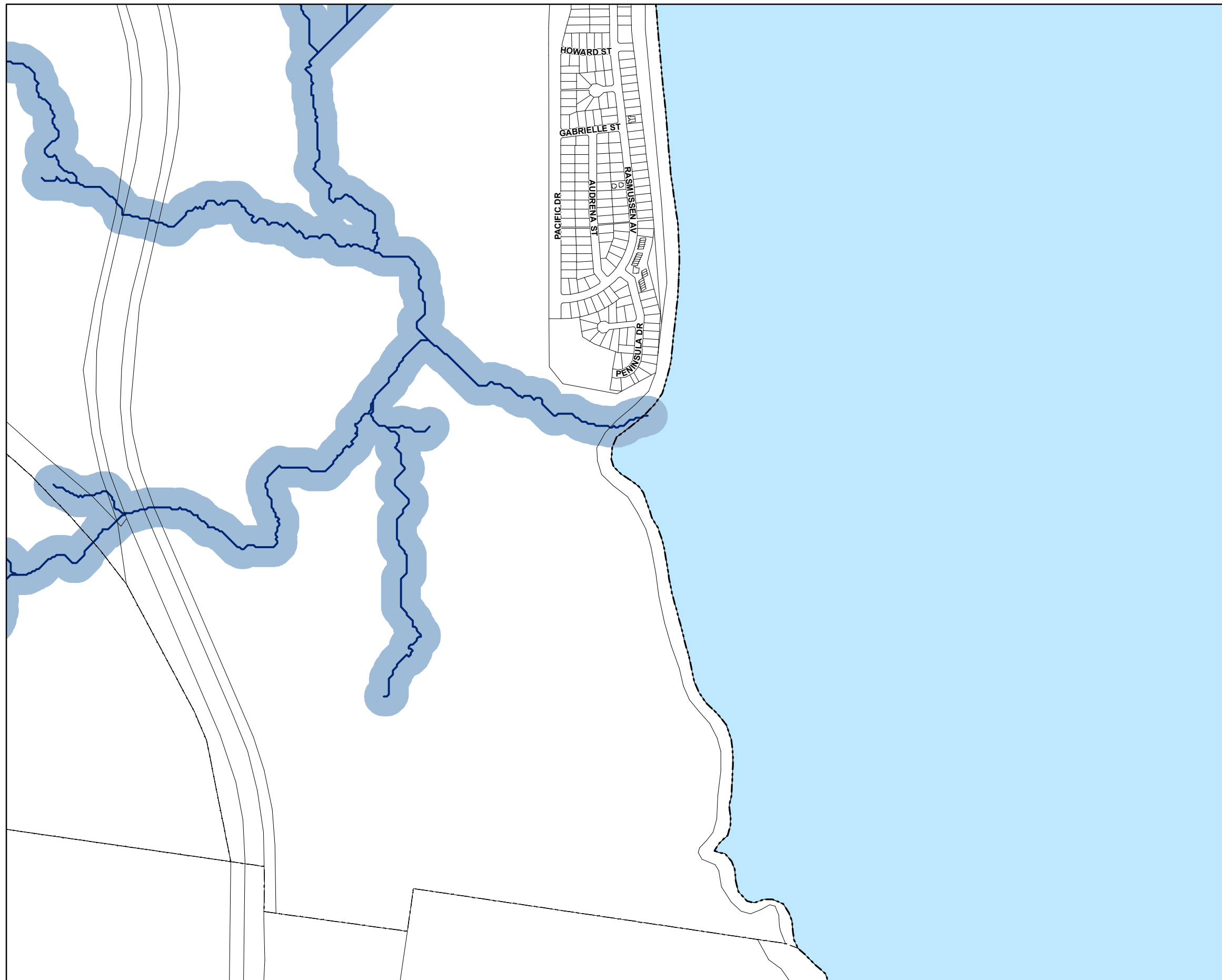
While every care is taken to ensure the accuracy of this product Mackay Regional Council makes no representations or warranties about the accuracy, reliability, completeness or suitability for any particular purpose and disclaims all responsibility and all liability (including without limitation, liability in negligence) or all expenses, losses, damages (including indirect or consequential damage) and costs you may incur as a result of this product being inaccurate or incomplete in any way or for any reason.

© Copyright Mackay Regional Council 2017
Gazettal Date: 30 June 2017
Geocentric Datum of Australia 1994 (GDA94)





Approx Scale @ A3 1:10000







Waterways and Wetlands - BD - WW - 73



Environment

-  Waterways
-  Waterways buffer
-  Wetlands
-  Wetlands buffer

Cadastre

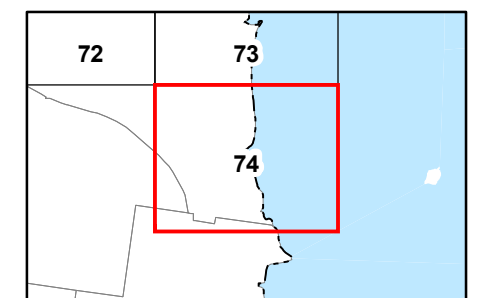
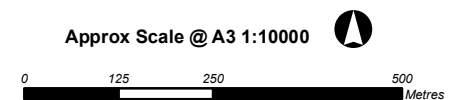
-  Local Government Boundary
-  Cadastre - June 2017 (Sourced DNRM)
-  Suburb or Locality
-  Waterway or Waterbody

Waterways and wetlands maps as part of the Biodiversity overlay was compiled by Mackay Regional Council using stream order 100k mapping supplied by DERM, LiDAR derived stream network created by Aurecon and information supplied by the Department of Environment and Resource Management (DERM) relating to areas of environmental significance. This data is to be used as a guide only for planning purposes.

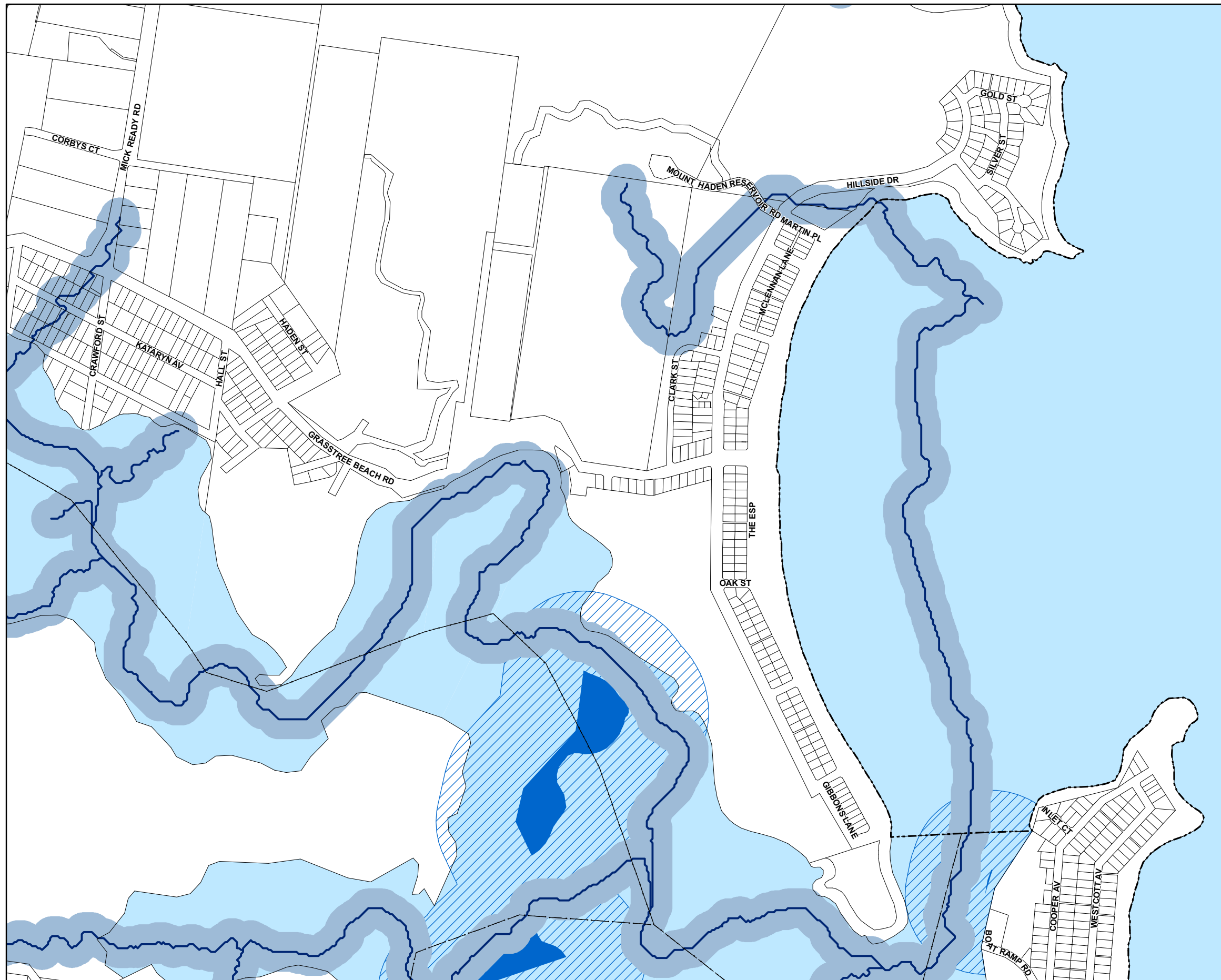
While every care is taken to ensure the accuracy of this product Mackay Regional Council makes no representations or warranties about the accuracy, reliability, completeness or suitability for any particular purpose and disclaims all responsibility and all liability (including without limitation, liability in negligence) or all expenses, losses, damages (including indirect or consequential damage) and costs you may incur as a result of this product being inaccurate or incomplete in any way or for any reason.

© Copyright Mackay Regional Council 2017
Gazetted Date: 30 June 2017
Geocentric Datum of Australia 1994 (GDA94)





Approx Scale @ A3 1:10000







Waterways and Wetlands - BD - WW - 74



Environment

-  Waterways
-  Waterways buffer
-  Wetlands
-  Wetlands buffer

Cadastre

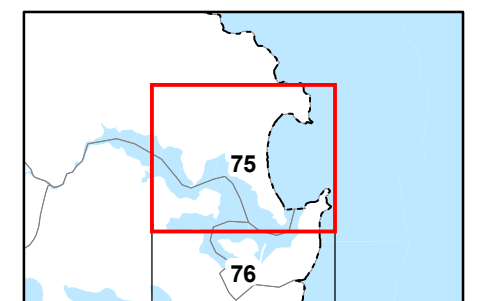
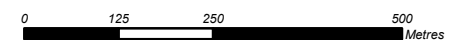
-  Local Government Boundary
-  Cadastre - June 2017 (Sourced DNRM)
-  Suburb or Locality
-  Waterway or Waterbody

Waterways and wetlands maps as part of the Biodiversity overlay was compiled by Mackay Regional Council using stream order 100k mapping supplied by DERM, LiDAR derived stream network created by Aurecon and information supplied by the Department of Environment and Resource Management (DERM) relating to areas of environmental significance. This data is to be used as a guide only for planning purposes.

While every care is taken to ensure the accuracy of this product Mackay Regional Council makes no representations or warranties about the accuracy, reliability, completeness or suitability for any particular purpose and disclaims all responsibility and all liability (including without limitation, liability in negligence) or all expenses, losses, damages (including indirect or consequential damage) and costs you may incur as a result of this product being inaccurate or incomplete in any way or for any reason.

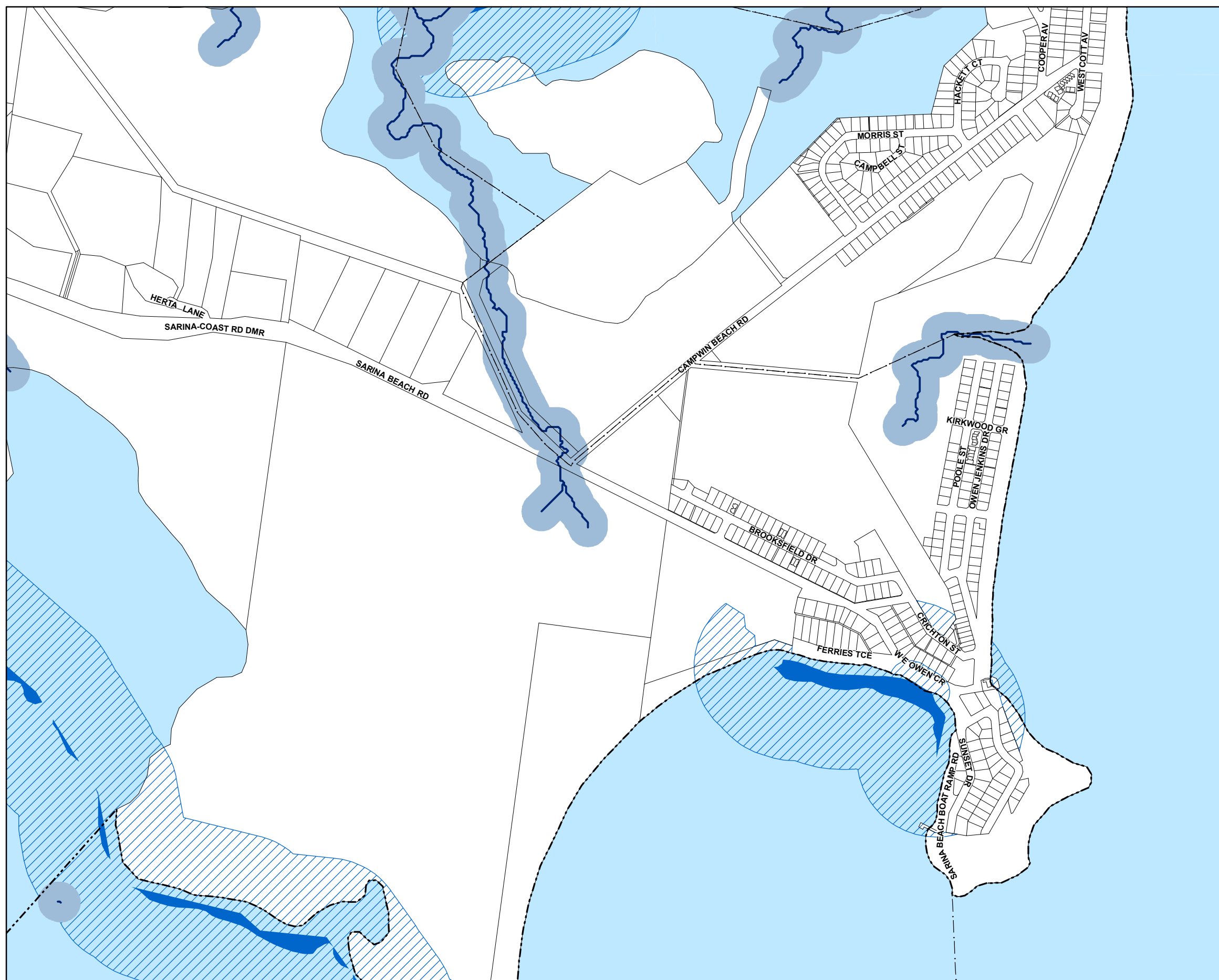
© Copyright Mackay Regional Council 2017
Gazetted Date: 30 June 2017
Geocentric Datum of Australia 1994 (GDA94)

Approx Scale @ A3 1:10000



Waterways and Wetlands - BD - WW - 75





VERSION 1.2



Environment

-  Waterways
-  Waterways buffer
-  Wetlands
-  Wetlands buffer

Cadastre

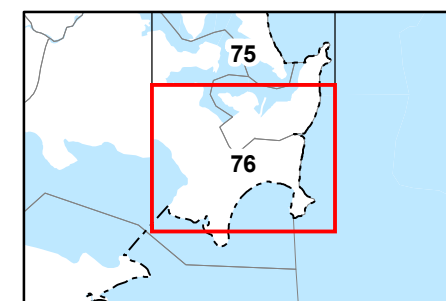
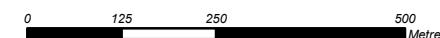
-  Local Government Boundary
-  Cadastre - June 2017 (Sourced DNRM)
-  Suburb or Locality
-  Waterway or Waterbody

Waterways and wetlands maps as part of the Biodiversity overlay was compiled by Mackay Regional Council using stream order 100k mapping supplied by DERM, LiDAR derived stream network created by Aurecon and information supplied by the Department of Environment and Resource Management (DERM) relating to areas of environmental significance. This data is to be used as a guide only for planning purposes.

While every care is taken to ensure the accuracy of this product Mackay Regional Council makes no representations or warranties about the accuracy, reliability, completeness or suitability for any particular purpose and disclaims all responsibility and all liability (including without limitation, liability in negligence) or all expenses, losses, damages (including indirect or consequential damage) and costs you may incur as a result of this product being inaccurate or incomplete in any way or for any reason.

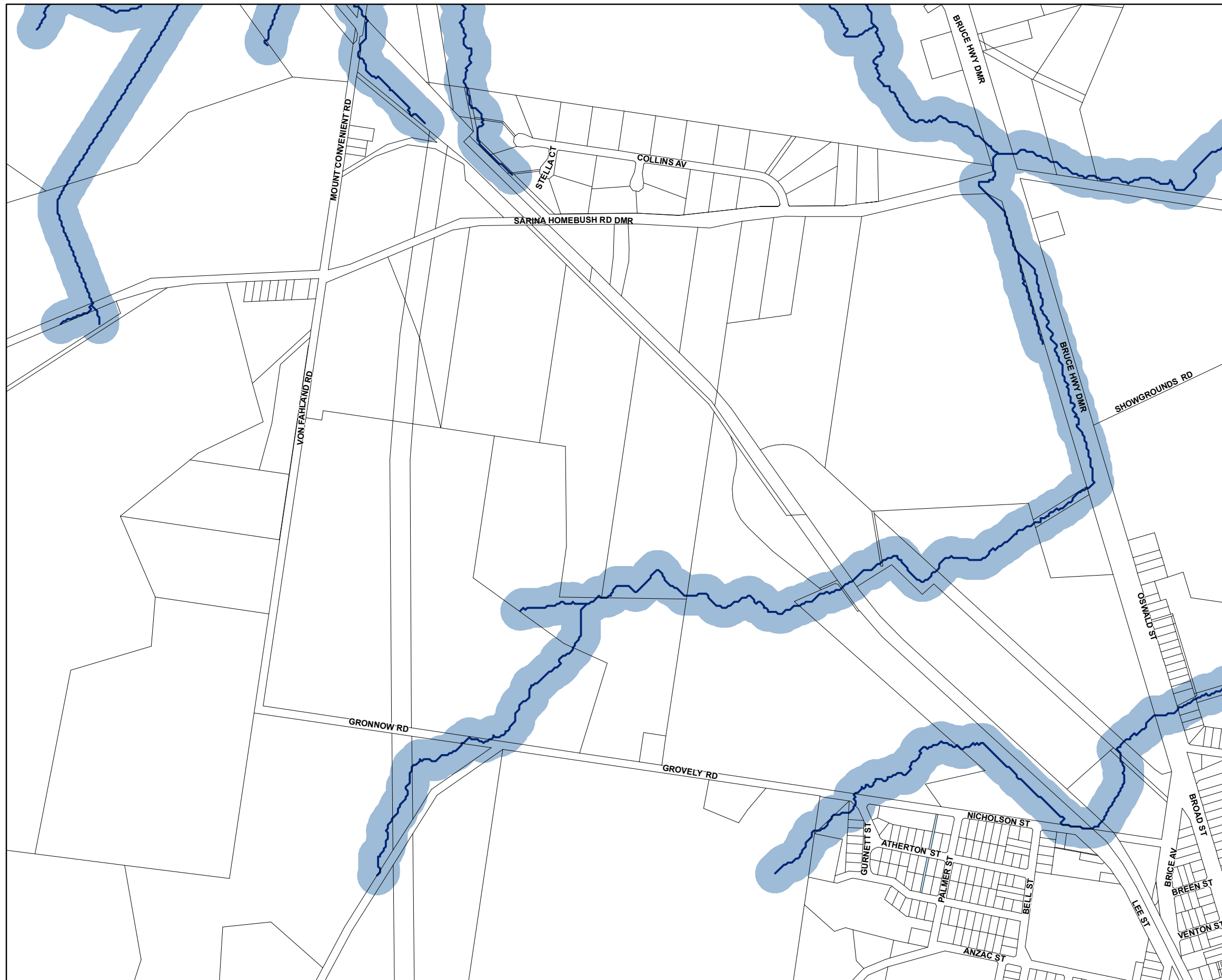
© Copyright Mackay Regional Council 2017
Gazettal Date: 30 June 2017
Geocentric Datum of Australia 1994 (GDA94)

Approx Scale @ A3 1:10000







Waterways and Wetlands - BD - WW - 76





VERSION 1.2



Environment

-  Waterways
-  Waterways buffer
-  Wetlands
-  Wetlands buffer

Cadastre

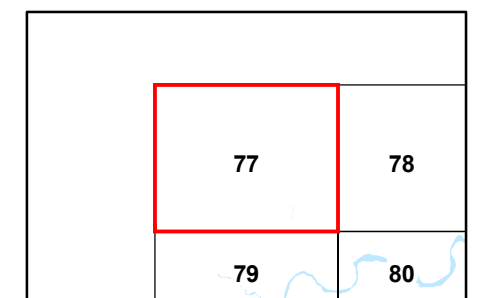
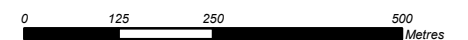
-  Local Government Boundary
-  Cadastre - June 2017 (Sourced DNRM)
-  Suburb or Locality
-  Waterway or Waterbody

Waterways and wetlands maps as part of the Biodiversity overlay was compiled by Mackay Regional Council using stream order 100k mapping supplied by DERM, LiDAR derived stream network created by Aurecon and information supplied by the Department of Environment and Resource Management (DERM) relating to areas of environmental significance. This data is to be used as a guide only for planning purposes.

While every care is taken to ensure the accuracy of this product Mackay Regional Council makes no representations or warranties about the accuracy, reliability, completeness or suitability for any particular purpose and disclaims all responsibility and all liability (including without limitation, liability in negligence) or all expenses, losses, damages (including indirect or consequential damage) and costs you may incur as a result of this product being inaccurate or incomplete in any way or for any reason.

© Copyright Mackay Regional Council 2017
Gazetted Date: 30 June 2017
Geocentric Datum of Australia 1994 (GDA94)

Approx Scale @ A3 1:10000







Waterways and Wetlands - BD - WW - 77





VERSION 1.2



Environment

-  Waterways
-  Waterways buffer
-  Wetlands
-  Wetlands buffer

Cadastre

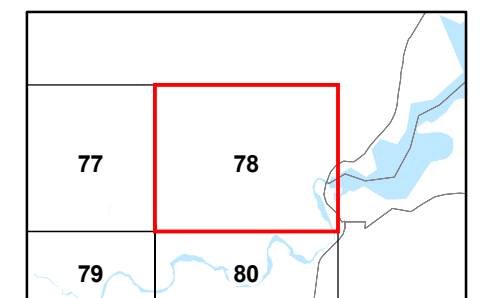
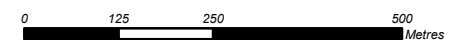
-  Local Government Boundary
-  Cadastre - June 2017 (Sourced DNRM)
-  Suburb or Locality
-  Waterway or Waterbody

Waterways and wetlands maps as part of the Biodiversity overlay was compiled by Mackay Regional Council using stream order 100k mapping supplied by DERM, LiDAR derived stream network created by Aurecon and information supplied by the Department of Environment and Resource Management (DERM) relating to areas of environmental significance. This data is to be used as a guide only for planning purposes.

While every care is taken to ensure the accuracy of this product Mackay Regional Council makes no representations or warranties about the accuracy, reliability, completeness or suitability for any particular purpose and disclaims all responsibility and all liability (including without limitation, liability in negligence) or all expenses, losses, damages (including indirect or consequential damage) and costs you may incur as a result of this product being inaccurate or incomplete in any way or for any reason.

© Copyright Mackay Regional Council 2017
Gazettal Date: 30 June 2017
Geocentric Datum of Australia 1994 (GDA94)

Approx Scale @ A3 1:10000







Waterways and Wetlands - BD - WW - 78





VERSION 1.2



Environment

-  Waterways
-  Waterways buffer
-  Wetlands
-  Wetlands buffer

Cadastre

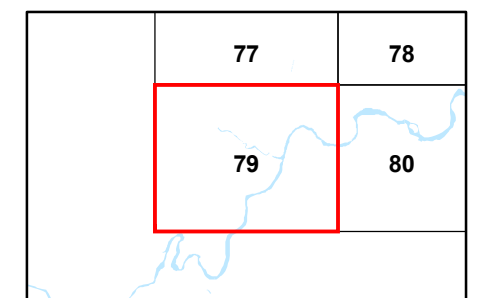
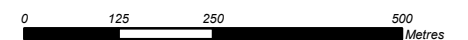
-  Local Government Boundary
-  Cadastre - June 2017 (Sourced DNRM)
-  Suburb or Locality
-  Waterway or Waterbody

Waterways and wetlands maps as part of the Biodiversity overlay was compiled by Mackay Regional Council using stream order 100k mapping supplied by DERM, LiDAR derived stream network created by Aurecon and information supplied by the Department of Environment and Resource Management (DERM) relating to areas of environmental significance. This data is to be used as a guide only for planning purposes.

While every care is taken to ensure the accuracy of this product Mackay Regional Council makes no representations or warranties about the accuracy, reliability, completeness or suitability for any particular purpose and disclaims all responsibility and all liability (including without limitation, liability in negligence) or all expenses, losses, damages (including indirect or consequential damage) and costs you may incur as a result of this product being inaccurate or incomplete in any way or for any reason.

© Copyright Mackay Regional Council 2017
Gazetted Date: 30 June 2017
Geocentric Datum of Australia 1994 (GDA94)

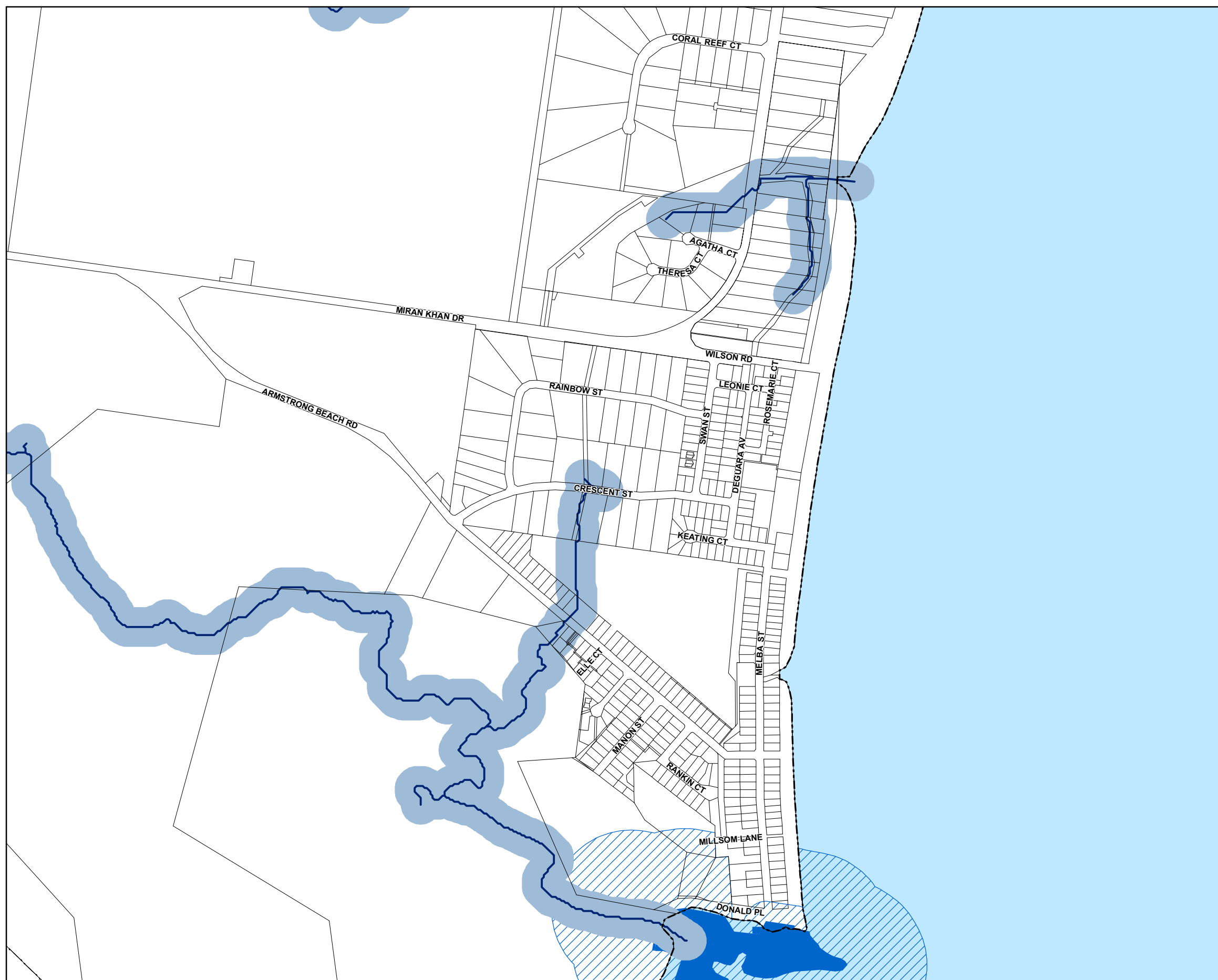
Approx Scale @ A3 1:10000







Waterways and Wetlands - BD - WW - 79

VERSION 1.2









Environment

-  Waterways
-  Waterways buffer
-  Wetlands
-  Wetlands buffer

Cadastre

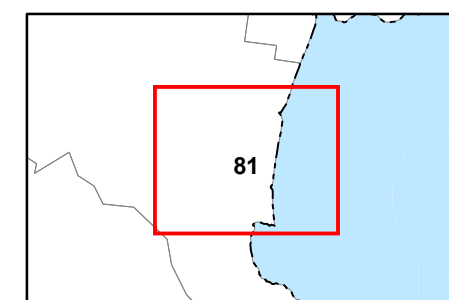
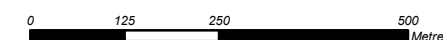
-  Local Government Boundary
-  Cadastre - June 2017 (Sourced DNRM)
-  Suburb or Locality
-  Waterway or Waterbody

Waterways and wetlands maps as part of the Biodiversity overlay was compiled by Mackay Regional Council using stream order 100k mapping supplied by DERM, LiDAR derived stream network created by Aurecon and information supplied by the Department of Environment and Resource Management (DERM) relating to areas of environmental significance. This data is to be used as a guide only for planning purposes.

While every care is taken to ensure the accuracy of this product Mackay Regional Council makes no representations or warranties about the accuracy, reliability, completeness or suitability for any particular purpose and disclaims all responsibility and all liability (including without limitation, liability in negligence) or all expenses, losses, damages (including indirect or consequential damage) and costs you may incur as a result of this product being inaccurate or incomplete in any way or for any reason.

© Copyright Mackay Regional Council 2017
Gazetted Date: 30 June 2017
Geocentric Datum of Australia 1994 (GDA94)





Approx Scale @ A3 1:10000







Waterways and Wetlands - BD - WW - 81



Environment

-  Waterways
-  Waterways buffer
-  Wetlands
-  Wetlands buffer

Cadastre

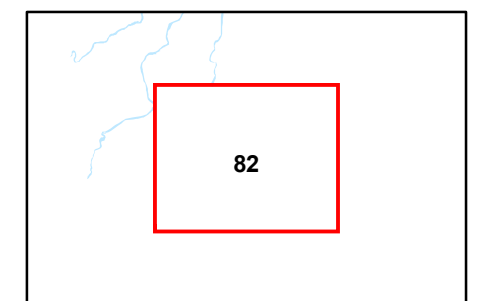
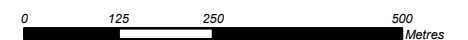
-  Local Government Boundary
-  Cadastre - June 2017 (Sourced DNRM)
-  Suburb or Locality
-  Waterway or Waterbody

Waterways and wetlands maps as part of the Biodiversity overlay was compiled by Mackay Regional Council using stream order 100k mapping supplied by DERM, LiDAR derived stream network created by Aurecon and information supplied by the Department of Environment and Resource Management (DERM) relating to areas of environmental significance. This data is to be used as a guide only for planning purposes.

While every care is taken to ensure the accuracy of this product Mackay Regional Council makes no representations or warranties about the accuracy, reliability, completeness or suitability for any particular purpose and disclaims all responsibility and all liability (including without limitation, liability in negligence) or all expenses, losses, damages (including indirect or consequential damage) and costs you may incur as a result of this product being inaccurate or incomplete in any way or for any reason.

© Copyright Mackay Regional Council 2017
Gazettal Date: 30 June 2017
Geocentric Datum of Australia 1994 (GDA94)

Approx Scale @ A3 1:10000



Waterways and Wetlands - BD - WW - 82